









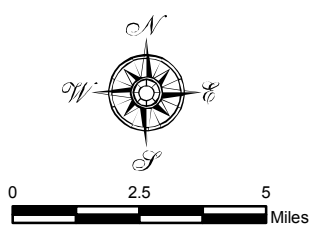


Legend

-  US Highway
-  State Highway
-  Rivers
-  BTNF Boundary
-  Lease Parcels to be Analyzed (44,720 Acres)
-  Cities
-  County Boundary
-  Wyoming Thrust Belt Province Boundary

-  Frontier-Adaville-Evanston Coalbed Gas Assessment Unit
-  Thrust Belt Coalbed Gas TPS

DRAFT
Subject to Revision



BRIDGER-TETON OIL AND GAS LEASING SEIS	
WYOMING THRUST BELT PROVINCE THRUST BELT COALBED GAS TOTAL PETROLEUM SYSTEM	
ANALYSIS AREA: BRIDGER-TETON NATIONAL FOREST, WYOMING	
Date: 4/16/2008	File: \CO1293\TPS_ThrustBelt.mxd
Prepared by: MSH	Layout: TPS_ThrustBelt.pdf