









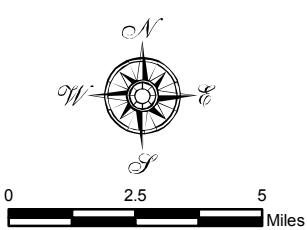


Legend

-  US Highway
-  State Highway
-  Rivers
-  Lease Parcels to be Analyzed (44,720 Acres)
-  BTNf Boundary
-  Cities
-  County Boundary
-  Southwestern Wyoming Province Boundary

-  Sub-Cretaceous Conventional Oil and Gas Assessment Unit
-  Phosphoria TPS

DRAFT
Subject to Revision



BRIDGER-TETON OIL AND GAS LEASING SEIS	
SOUTHWESTERN WYOMING PROVINCE PHOSPHORIA TOTAL PETROLEUM SYSTEM	
ANALYSIS AREA: BRIDGER-TETON NATIONAL FOREST, WYOMING	
Date: 4/16/2008	File: \CO1293\TPS_Phosphoria.mxd
Prepared by: MSH	Layout: TPS_Phosphoria.pdf