










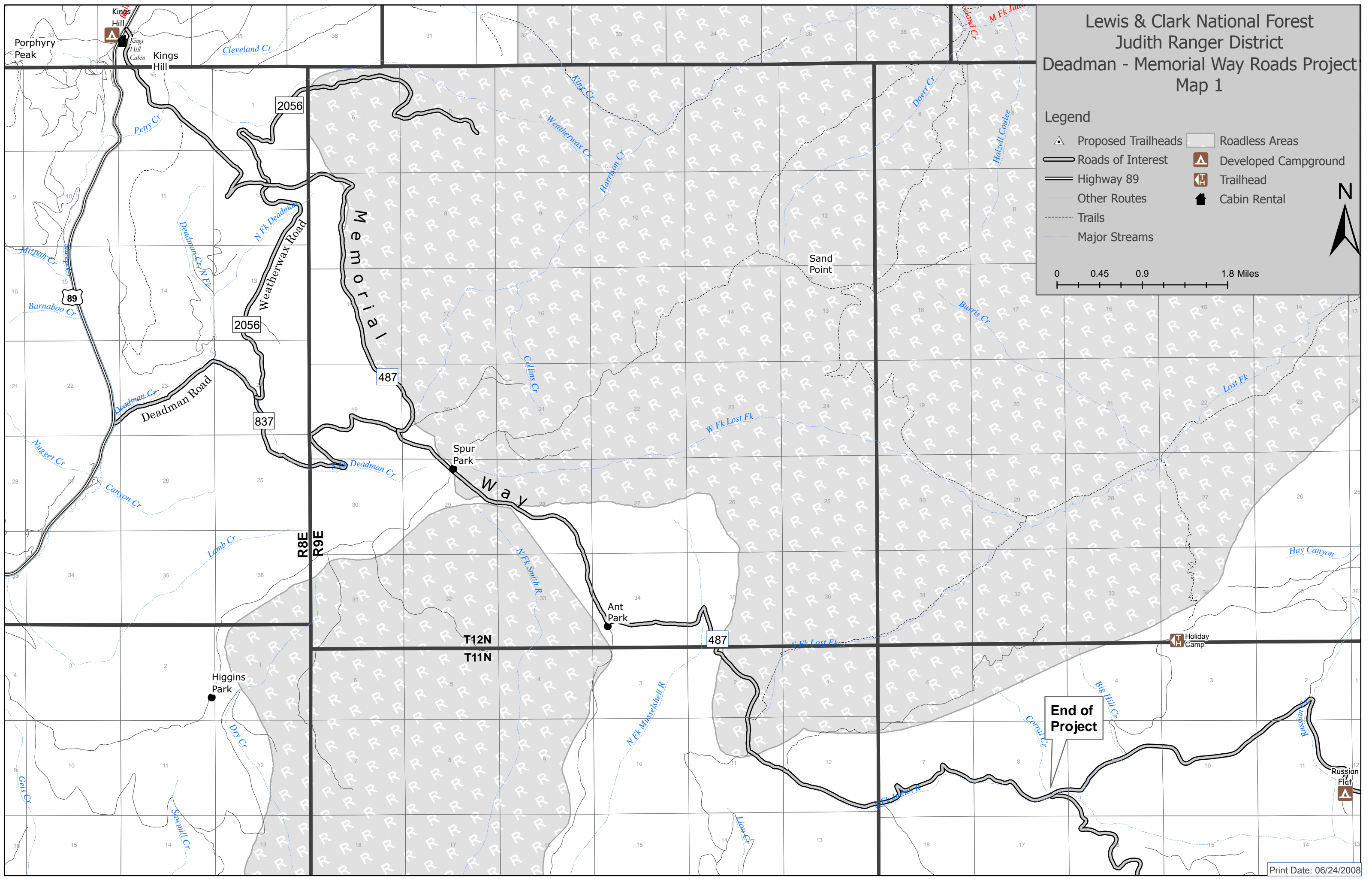


Lewis & Clark National Forest Judith Ranger District Deadman - Memorial Way Roads Project Map 1

Legend

-  Proposed Trailheads
-  Roadless Areas
-  Roads of Interest
-  Highway 89
-  Other Routes
-  Trails
-  Major Streams
-  Developed Campground
-  Trailhead
-  Cabin Rental

0 0.45 0.9 1.8 Miles

End of Project