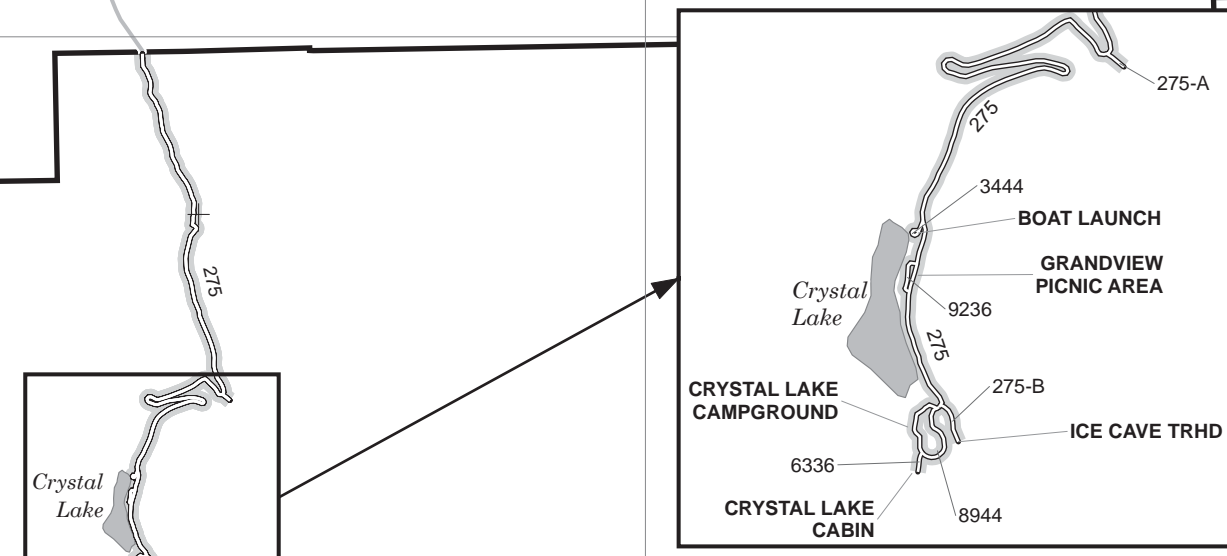
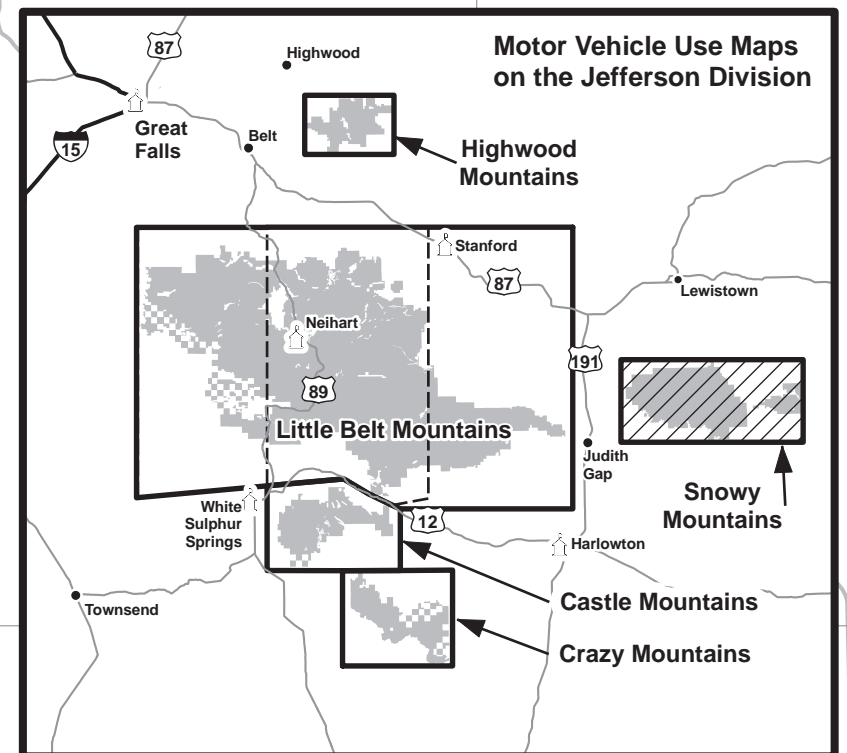
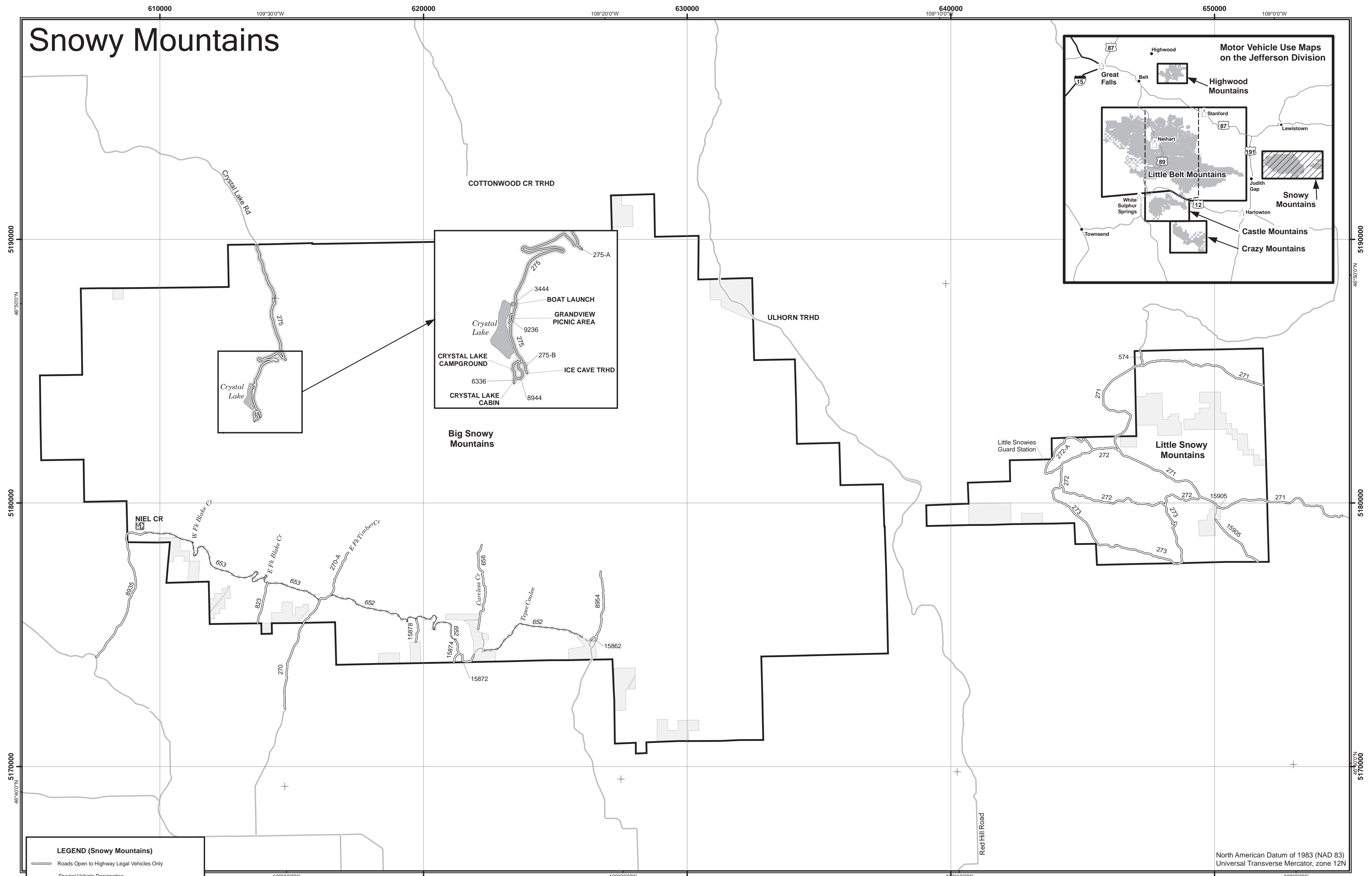


Snowy Mountains



LEGEND (Snowy Mountains)

- Roads Open to Highway Legal Vehicles Only
- Special Vehicle Designation (Use along with road and trail symbols listed above)
- Seasonal Designation (See Table) (Use along with road and trail symbols listed above)
- Other Public Roads
- Other Public Trails
- Forest or Unit Boundary
- Non-National Forest System Lands within this National Forest
- Lakes

0 1 2 Miles

EXPLANATION OF LEGEND ITEMS

Roads Open to Highway Legal Vehicles Only:
 These roads are open only to motor vehicles licenced under State law for general operation on all public roads within the State.

Special Vehicle Designation:
 This symbol indicates that the road or trail is open to classes of vehicles other than those listed above. Refer to the Seasonal and Special Designation Table for further instructions.

Seasonal Designation:
 This symbol, used in conjunction with one of the other road or trail symbols, indicates that the road or trail is open only during certain portions of the year. Refer to Seasonal and Special Designation Table for further instructions.

Special Vehicle Definitions

ATV - Motorized trail vehicles less than or equal to 50" in width with three or more lowpressure tires, handle-bar steering and a seat designed to be straddled by the operator.

Motorcycle - Motorized trail vehicle with two wheels (one behind the other) with a seat designed to be straddled by the operator, 40-inches or less in width, capable of being operated on a single-track trail with a maximum tread width of 18-inches.

Seasonal and Special Vehicle Designations

Note: This table does not contain data for routes that are open year-long to vehicles specifically described in the map legend.

Route Number	Legend and Special Vehicle Designation	Dates Allowed	Route Segment	
275, 275-A, 275-B, 3444, 6336, 8944, 9236		Roads open to highway legal vehicles only, seasonally	06/02-11/30	Entire route on National Forest System Lands
652, 653		Open to ATV and Motorcycle, year-long	Yearlong	Entire routes on National Forest System Lands

North American Datum of 1983 (NAD 83)
 Universal Transverse Mercator, zone 12N