














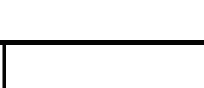


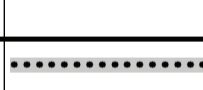
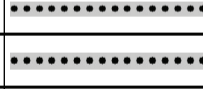


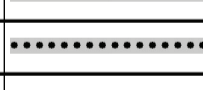
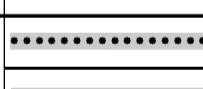
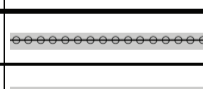

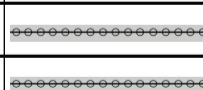
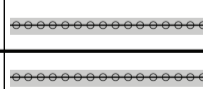
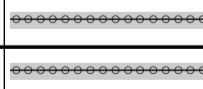
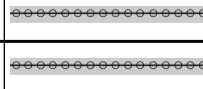
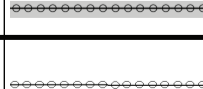
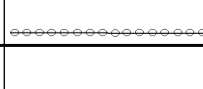
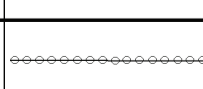




Seasonal and Special Vehicle Designations

Note: This table does not contain data for routes that are open year-long to vehicles specifically described in the map legend.

Route Number	Legend and Special Vehicle Designation	Dates Allowed	Route Segment	
			Beginning Mile Post	Ending Mile Post
Roads				
828	 Open to Highway Legal Vehicles, seasonally	05/16-11/30	0	1.5
		07/01-08/31	1.5	4.3
1036	 Open to Highway Legal Vehicles, seasonally	05/16-11/30	0.0	2.3
		07/01-10/14	2.3	3.6
2019	 Open to Highway Legal Vehicles, seasonally	05/16-11/30	0.0	3.1
		07/01-08/31	3.1	6.1
2049	 Open to Highway Legal Vehicles, seasonally	05/16-11/30	0.0	0.7
		07/01-10/14	0.7	3.4
3328	 Open to Highway Legal Vehicles, seasonally	05/16-11/30	0.0	13.1
		05/16-08/31	13.1	16.7
6407	 Open to Highway Legal Vehicles, seasonally	05/16-11/30	0.0	4.0
		07/01-10/14	4.0	8.5
6429	 Open to Highway Legal Vehicles, seasonally	05/16-11/30	0.0	2.5
		05/16-08/31	2.5	4.2
47, 119, 199-B, 119-C, 189, 204, 204-A, 204-A1, 204-B, 204-C, 204-D, 204-E, 204-F, 251, 253, 253-A, 267, 267-A-L, -N, 274, 487, 487-A1, 586, 821, 828-A, 828-B, 829, 830, 831, 836, 837, 839, 839-K, 839-L, 840, 1036-A, 2020, 2033, 2044, 2047, 2056, 2088, 3337, 3356, 3423, 3465, 3472, 6377, 6394, 6399, 6400-A, 6406, 6408, 6412, 6413, 6414, 6416, 6418, 6430, 6434, 6441, 6462, 6464, 6467, 6480, 6482, 6483, 6484, 6488, 6489, 6492, 6492-A, 6493, 6493-A, 6494, 6541, 6542, 6492-A, 8906, 9185, 9202, 9203, 15809, 15832, 15832-A	 Open to Highway Legal Vehicles, seasonally	05/16-11/30	As shown on map	
158, 158-A, 281, 2035, 2066, 6393-A, 6553, 15800, 15815	 Open to Highway Legal Vehicles, seasonally	12/01-10/14	As shown on map	
265, 2011, 2026, 2027, 2045, 2054, 3309-A, 4402, 6420, 6421, 6507, 6508, 6513, 6513-A, 6513-B, 6552, 6552-A, 6562, 6568	 Open to Highway Legal Vehicles, seasonally	07/01-10/14	As shown on map	
263	 Open to Highway Legal Vehicles, seasonally	07/15-09/01	As shown on map	
828, 838, 2022, 2032, 2040, 6372, 6469, 6470, 6470-A, 6474, 6475, 15770, 15776, 15779, 15781, 15782, 15823	 Open to Highway Legal Vehicles, seasonally	07/01-08/31	As shown on map	
2000, 2001, 2036, 2037, 2038, 2039, 2039-A, 6429-A, 6432, 6465, 6473, 6476, 6477, 6478, 6490, 6490-A, 6503, 6504, 6506, 6505-A, 6505-B, 15767, 15768, 15773, 15774, 15814, 15817, 15819, 15820, 15821	 Open to Highway Legal Vehicles, seasonally	12/01-08/31	As shown on map	
2002, 6537, 6576, 6590, 6591	 Open to Highway Legal Vehicles, seasonally	05/16-10/14	As shown on map	
3412, 6379, 6382	 Open to Highway Legal Vehicles, seasonally	06/02-11/30	As shown on map	
6497	 Open to Highway Legal Vehicles, seasonally	05/16-08/31	As shown on map	
6511	 Open to Highway Legal Vehicles, seasonally	06/16-04/30	As shown on map	

Trails				
416	 Trails open to motorcycle, seasonally	12/01-10/14	0.0	1.4
		12/01-08/31	1.4	6.1
734	 Trails open to motorcycle, seasonally	12/01-08/31	0.0	3.8
		12/01-10/14	6.7	7.9
304, 305, 315	 Trails open to motorcycle, seasonally <i>Open to motorcycle Friday through Monday when Friday is an odd numbered day (e.g., May 23). Open to motorcycle every Tuesday, Wednesday and Thursday.</i>	05/16-10/14 See description of allowed motorized time-share to the left	As shown on map	
303, 306, 307, 312, 314, 316, 317, 320, 339, 352	 Trails open to motorcycle, seasonally	07/01-11/30	As shown on map	
401, 401-A, 402, 414, 417	 Trails open to motorcycle, seasonally	12/01-10/14	As shown on map	
419	 Trails open to motorcycle, seasonally	12/01-08/31	As shown on map	
430, 456	 Trails open to motorcycle, seasonally	07/01-10/14	As shown on map	
443	 Trails open to motorcycle, seasonally	07/01-08/31	As shown on map	
601, 610, 612	 Trails open to motorcycle, seasonally	12/01-08/31	As shown on map	
605, 608, 613, 613-A, 621, 625, 625-A, 648	 Trails open to motorcycle, seasonally	12/01-10/14	As shown on map	
711, 712, 720, 721	 Trails open to motorcycle, seasonally	07/01-10/14	As shown on map	
722, 724	 Trails open to motorcycle, seasonally	07/01-08/31	As shown on map	
731, 732, 733, 733-A, 736, 736-A, 739	 Trails open to motorcycle, seasonally	12/01-10/14	As shown on map	
311	 Trails open to motorcycle, seasonally	07/15-11/30	As shown on map	
	 Trails open to ATV and motorcycle, seasonally	07/15-11/30	As shown on map	
325	 Trails open to ATV and motorcycle, seasonally	12/01-10/14	As shown on map	
328	 Trails open to ATV and motorcycle, seasonally	06/16-04/30	As shown on map	
338	 Trails open to ATV and motorcycle, seasonally	07/01-11/30	As shown on map	
435, 444	Trails open to ATV and motorcycle, seasonally	07/01-08/31	As shown on map	
455, 456, 461, 464	Trails open to ATV and motorcycle, seasonally	07/01-10/14	As shown on map	
477	Trails open to ATV and motorcycle, seasonally	05/16-11/30	As shown on map	
480	Trails open to ATV and motorcycle, seasonally	05/16-10/14	As shown on map	
602	Trails open to ATV and motorcycle, seasonally	07/01-10/14	As shown on map	
651	Trails open to ATV and motorcycle, seasonally	12/01-08/31	As shown on map	
659	Trails open to ATV and motorcycle, seasonally	05/16-11/30	As shown on map	
714	Trails open to ATV and motorcycle, seasonally	12/01-08/31	As shown on map	
726, 727, 745, 747	Trails open to ATV and motorcycle, seasonally	12/01-10/14	As shown on map	
746	Trails open to ATV and motorcycle, seasonally	07/01-10/14	As shown on map	
302, 319, 321, 323, 324, 325, 326, 327, 344, 345	Trails open to ATV and motorcycle, yearlong	yearlong	As shown on map	
446, 463, 465, 466, 473, 478, 479	Trails open to ATV and motorcycle, yearlong	yearlong	As shown on map	
601, 602, 603, 603-A, 603-B, 604, 606, 607, 608, 608-A, 611, 613-B, 619, 621, 628, 629, 649, 661	Trails open to ATV and motorcycle, yearlong	yearlong	As shown on map	
733, 734, 734-A, 740, 742, 743, 748, 749, 750, 751, 752, 753	Trails open to ATV and motorcycle, yearlong	yearlong	As shown on map	
J476, J821, J8814, J15726	Trails open to all terra vehicles, seasonally	05/16-11/30	As shown on map	
J6518, J8804, J8807, J8815, J8815-A, J8815-B, J15704	Trails open to all terra vehicles, seasonally	12/01-08/31	As shown on map	
J6467	Trails open to all terra vehicles, seasonally	06/01-11/30	As shown on map	