

| Existing Travel Management Table | | | | | RESTRICTED | | | | | | WHEN | HOW | CLOSED TO PUBLIC | | | | | | HOW | RATIONALE OR COMMENTS | System | Existing Objective Maint. Level | | | | |
|----------------------------------|-------------------------------|--|-------------------------------|------------------------|----------------|--|--|--|--|---|----------|------|------------------|---|---|---|---|---|-----|-----------------------|--------|---------------------------------|------|---|------|-----|
| Road/ Trail Number | Road/Trail Name | Beginning Termini | Ending Termini | Segment Length (miles) | TYPE OF TRAVEL | | | | | | | | TYPE OF TRAVEL | | | | | | | | | | | | | |
| | | | | | | | | | | | | | | | | | | | | | | | | | | |
| 1 | WEST FORK TRAIL | 2071 | Sundance Pass T8S R17E Sec 25 | 7.52 | | | | | | | | | | | | | x | x | x | x | | | sign | | NFST | TC3 |
| 1 | WEST FORK TRAIL | Sundance Bridge crossing West Fork of Rock Creek | Sundance Pass T8S R17E Sec 25 | 3.08 | | | | | | | | | | | | | x | x | x | x | | | sign | | NFST | TC2 |
| 1A | LAKE MARY TRAIL | Tr 1 | Lake Mary | 1.41 | | | | | | | | | | | | | x | x | x | x | | | sign | | NFST | TC3 |
| 1B | DUDE LAKE | Tr 1 | Dude Lake | 0.50 | | | | | | | | | | | | | x | x | x | x | | | sign | | NFST | TC1 |
| 2 | LAKE FORK TRAIL | 2346 | Sundance Pass T8S R17E Sec 25 | 9.33 | | | | | | | | | | | | | x | x | x | x | | | sign | | NFST | TC3 |
| 2A | LOST LAKE TRAIL | Tr 2 | Lost Lake | 0.27 | | | | | | | | | | | | | x | x | x | x | | | sign | | NFST | TC2 |
| 2B | BLACK CANYON TRAIL | Tr 2 | Black Canyon | 0.44 | | | | | | | | | | | | | x | x | x | x | | | sign | | NFST | TC3 |
| 2C | KEYSER BROWN TRAIL | Tr 2 | First Rock Lake | 1.40 | | | | | | | | | | | | | x | x | x | x | | | sign | | NFST | TC2 |
| 3 | GLACIER LAKE TRAIL | 2421 | Glacier Lake | 2.15 | | | | | | | | | | | | | x | x | x | x | x | | sign | | NFST | TC3 |
| 5 | ROBERTSON DRAW TRAIL | 2008 | Tr 7 | 1.36 | | | | | | | | | | | | | x | x | x | | | | sign | | NFST | TC3 |
| 5A | ROBERTSON DRAW TRAIL SPUR 1 | Tr 5 | Tr 7 | 0.61 | | | | | | | | | | | | | x | x | x | | | | sign | | NFST | TC3 |
| 5B | ROBERTSON DRAW TRAIL SPUR 2 | Tr 5 | Tr 7 | 0.19 | | | | | | | | | | | | | x | x | x | | | | sign | | NFST | TC3 |
| 6 | MOUNT MAURICE TRAIL | EAST SIDE COUNTY ROAD | Tr 7 | 9.67 | | | | | | | | | | | | | x | x | x | | | | sign | | NFST | TC3 |
| 7 | FACE OF THE MOUNTAIN TRAIL | Tr 9 | 20071 | 11.86 | | | | | | | | | | | | | x | x | x | | | | sign | | NFST | TC3 |
| 8 | BEARTRACK TRAIL | 2121 | Tr 12 | 11.36 | | | | | | | | | | | | | x | x | x | x | | | sign | | NFST | TC3 |
| 8A | BEARTRACK TRAIL SPUR | Tr 8 | 2346 | 0.45 | | | | | | | | | | | | | x | x | x | | | | sign | | NFST | TC3 |
| 9 | CORRAL CREEK TRAIL | 2379G | 2009 | 7.03 | | | | | | | | | | | | | x | x | x | | | | sign | | NFST | TC3 |
| 10 | LINE CREEK TRAIL | 2124 | Tr 6 | 8.03 | | | | | | | | | | | | | x | x | x | | | | sign | | NFST | TC1 |
| 11 | HELLROARING PLATEAU TRAIL | 2004 | T9S R18E Sec 22 | 2.87 | | | | | | | | | | | | | x | x | x | x | | | sign | | NFST | TC1 |
| 12 | TIMBERLINE TRAIL | 2071 | Timberline Lake | 4.49 | | | | | | | | | | | | | x | x | x | x | | | sign | | NFST | TC3 |
| 13 | EAST ROSEBUD-CAMP SENIA TRAIL | 2177B | 2071 | 12.76 | | | | | | | | | | | | | x | x | x | x | | | sign | | NFST | TC3 |
| 13A | SYLVAN LAKE TRAIL | Tr 13 | Lake Sylan | 0.58 | | | | | | | | | | | | | x | x | x | x | | | sign | | NFST | TC3 |
| 13B | CROW LAKE TRAIL | Tr 13 | Crow Lake | 0.50 | | | | | | | | | | | | | x | x | x | x | | | sign | | NFST | TC3 |
| 14 | RED LODGE CREEK TRAIL | 2141 | Tr 2141C | 0.79 | | | | | | | | | | | | | x | x | x | | | | sign | | NFST | TC3 |
| 14 | RED LODGE CREEK TRAIL | Tr 2141C | Tr 13 | 6.87 | | | | | | | | | | | | | x | x | x | x | | | sign | | NFST | TC3 |
| 15 | EAST ROSEBUD TRAIL | 2177 | Gallatin NF T8S R15E Sec 36 | 16.62 | | | | | | | | | | | | | x | x | x | x | | | sign | | NFST | TC3 |
| 17 | PHANTOM CREEK TRAIL | 2177H | Tr 19 | 10.74 | | | | | | | | | | | | | x | x | x | x | | | sign | | NFST | TC3 |
| 19 | WEST ROSEBUD TRAIL | 2072 | Island Lake | 8.29 | | | | | | x | 12/1-9/1 | sign | x | x | x | x | x | x | x | x | | | sign | Seasonal Closure to Trail Stock To Reduce Conflicts Between Users | NFST | TC3 |
| 20 | RABBIT GULCH TRAIL | 2846 | T5S R14E Sec 34 | 7.94 | | | | | | | | | | | | | x | x | x | x | | | sign | | NFST | TC3 |
| 21 | GRASSHOPPER GLACIER | 2230 | GRASSHOPPER GLACIER | 2.83 | | | | | | | | | | | | | x | x | x | x | | | sign | | NFST | TC2 |
| 21A | GRASSHOPPER GLACIER SPUR | Tr 21 | Goose Lake | 0.38 | | | | | | | | | | | | | x | x | x | x | | | sign | | NFST | TC3 |
| 22 | LODGEPOLE TRAIL | 2142 | Custer/ Gallatin Boundary | 1.66 | | | | | | | | | | | | | x | x | | | | | sign | | NFST | TC3 |

| Existing Travel Management Table | | | | | RESTRICTED | | | | | | WHEN | HOW | CLOSED TO PUBLIC | | | | | | HOW | RATIONALE OR COMMENTS | System | Existing Objective Maint. Level |
|----------------------------------|----------------------------|--------------------------------|-------------------------------------|------------------------|----------------|--|--|--|---|--|----------|------|------------------|--|--|--|--|--|-----------------------|---|--------|---------------------------------|
| Road/ Trail Number | Road/Trail Name | Beginning Termini | Ending Termini | Segment Length (miles) | TYPE OF TRAVEL | | | | | | | | TYPE OF TRAVEL | | | | | | | | | |
| | | | | | | | | | | | | | | | | | | | | | | |
| 24 | STILLWATER TRAIL | 24001 | Wilderness Boundary T8S R14E Sec 33 | 22.15 | | | | | | | | | | | | | | | sign | | NFST | TC3 |
| 27 | MEYERS CREEK TRAIL | 2143 | Custer/ Gallatin Boundary | 4.54 | | | | | | | | | | | | | | | sign | | NFST | TC3 |
| 29 | TROUT CREEK TRAIL | FS Boundary T3S R15E Sec 25/30 | T3S R15E Sec 34 | 3.02 | | | | | | | | | | | | | | | sign | | NFST | TC3 |
| 31 | CRATER ICE TRAIL | 2104 | 2088 | 1.75 | | | | | | | | | | | | | | | sign | | NFST | TC2 |
| 34 | HORSESHOE | Tr 24 | Custer/ Gallatin Boundary | 3.52 | | | | | | | | | | | | | | | sign | | NFST | TC3 |
| 35 | INGLES CREEK TRAIL | Tr 102 | Tr 64 | 2.53 | | | | | | | | | | | | | | | sign | | NFST | TC3 |
| 37 | ISLAND LAKE LOOP TRAIL | 2415 | Tr 37 (LOOPS BACK) | 3.31 | | | | | | | | | | | | | | | sign | | NFST | TC3 |
| 37A | EAST FISHTAIL TRAIL SPUR 1 | Tr 37 | Tr 37 | 3.88 | | | | | | | | | | | | | | | sign | | NFST | TC3 |
| 37B | EAST FISHTAIL TRAIL SPUR 2 | Tr 37 | Tr 37A | 0.40 | | | | | | | | | | | | | | | sign | | NFST | TC3 |
| 37C | EAST FISHTAIL TRAIL SPUR 3 | Tr 37A | T5S R16E Sec 34 | 0.18 | | | | | | | | | | | | | | | sign | | NFST | TC3 |
| 37D | EAST FISHTAIL TRAIL SPUR 4 | Tr 37A | 24191 | 0.04 | | | | | | | | | | | | | | | sign | | NFST | TC3 |
| 38 | HUCKLEBERRY TRAIL | Tr 19 | Princess Lake | 1.83 | | | | | | | | | | | | | | | sign | | NFST | TC3 |
| 43 | FISH LAKE | Tr 90 | Custer/ Gallatin Boundary | 1.09 | | | | | | | | | | | | | | | sign | | NFST | TC3 |
| 44 | RAINBOW LAKE | Tr 90 | Custer/ Gallatin Boundary | 1.03 | | | | | | | | | | | | | | | sign | | NFST | TC3 |
| 51 | STILLWATER PLATEAU TRAIL | 20144B | T6S R15E Sec 2 | 2.00 | | | | | | | | | | | | | | | sign | | NFST | TC3 |
| 61 | BASIN LAKE TRAIL | 2071H | Basin Creek Lake | 3.72 | | | | | x | | 12/1-9/1 | sign | | | | | | | sign | Seasonal Closure to Trail Stock To Reduce Conflicts Between Users | NFST | TC3 |
| 61A | BASIN LAKE TRAIL SPUR | Tr 61 | Tr 102 | 0.40 | | | | | | | | | | | | | | | sign | | NFST | TC3 |
| 62 | WILD BILL LAKE LOOP TRAIL | 2071F | Tr 62 (LOOPS BACK) | 0.41 | | | | | | | | | | | | | | | sign | | NFST | TC4 |
| 64 | SILVER RUN PLATEAU TRAIL | 2476 | Tr 8 | 3.11 | | | | | | | | | | | | | | | sign | | NFST | TC3 |
| 66 | SHELF LAKE TRAIL | Tr 3 | Shelf Lake | 2.39 | | | | | | | | | | | | | | | sign | | NFST | TC3 |
| 72 | CASTLE CREEK TRAIL | 2140 | T4S R14E Sec 28 | 4.43 | | | | | | | | | | | | | | | sign | | NFST | TC2 |
| 72A | CASTLE CREEK TRAIL SPUR | Tr 72 | 21403 | 1.28 | | | | | | | | | | | | | | | sign | | NFST | TC2 |
| 74 | WASHOE CREEK TRAIL | 2071B | T7S R19E Sec 34 | 1.35 | | | | | | | | | | | | | | | sign | | NFST | TC3 |
| 83 | DEAD INDIAN CREEK TRAIL | 2142 | Custer/ Gallatin Boundary | 3.99 | | | | | | | | | | | | | | | naturally revegetated | | NFST | TC1 |
| 88 | PASS CREEK TRAIL | Tr 27 | Tr 72 | 2.83 | | | | | | | | | | | | | | | sign | | NFST | TC3 |
| 90 | WEST FORK STILLWATER TRAIL | 24001 | Tr 24 | 26.35 | | | | | | | | | | | | | | | sign | | NFST | TC3 |
| 91 | FLOOD CREEK | Tr 90 | Pinchot Lake | 0.89 | | | | | | | | | | | | | | | sign | | NFST | TC3 |
| 93 | WOODBINE FALLS TRAIL | 2400B | Woodbine Falls | 0.77 | | | | | | | | | | | | | | | sign | | NFST | TC4 |
| 94 | BAD CANYON TRAIL | 2491 | FS Boundary T4S R15E Sec 1 | 4.20 | | | | | | | | | | | | | | | sign | | NFST | TC4 |
| 95 | BEARTRAP TRAIL | Tr 29 | Tr 94 | 4.27 | | | | | | | | | | | | | | | sign | | NFST | TC3 |

| Existing Travel Management Table | | | | | RESTRICTED | | | | | | CLOSED TO PUBLIC | | | | | | RATIONALE OR COMMENTS | System | Existing Objective Maint. Level | |
|----------------------------------|-------------------------------|---|---------------------------|------------------------|----------------|--|--|--|--|--|------------------|---|---|---|---|--|-----------------------|---|---------------------------------|------|
| Road/ Trail Number | Road/Trail Name | Beginning Termini | Ending Termini | Segment Length (miles) | TYPE OF TRAVEL | | | | | | TYPE OF TRAVEL | | | | | | | | | |
| | | | | | | | | | | | | | | | | | | | | |
| 97 | COLUMBINE | Tr 90 | Columbine Pass | 3.33 | | | | | | | x | x | x | x | | | sign | NFST | TC3 | |
| 99 | BIG ICE CAVE TRAIL | 2308A | Big Ice Cave | 0.11 | | | | | | | x | x | x | x | x | | sign | NFST | TC4 | |
| 101 | VISTA POINT TRAIL | 2125 | Vista Point | 0.15 | | | | | | | x | x | x | x | x | | sign | NFST | TC5 | |
| 102 | SILVER RUN TRAIL | 2476 | Tr 102 (LOOPS BACK) | 3.41 | | | | | | | x | x | x | | | | sign | NFST | TC3 | |
| 102A | SILVER RUN TRAIL SPUR 1 | Tr 102 | Tr 102 | 0.06 | | | | | | | x | x | x | | | | sign | NFST | TC3 | |
| 102B | SILVER RUN TRAIL SPUR 2 | Tr 102 | Tr 102 | 0.15 | | | | | | | x | x | x | | | | sign | NFST | TC3 | |
| 103 | UPPER PARKSIDE TRAIL | Parkside Campground | Greenough Lake Campground | 2.27 | | | | | | | x | x | x | x | x | | sign | NFST | TC3 | |
| 103A | GREENOUGH LAKE - MK | Tr 103 | MK Campground | 0.28 | | | | | | | x | x | x | x | x | | sign | NFST | TC3 | |
| 104 | LOWER LAKE FORK TRAIL | 234614 | Tr 2 | 1.75 | | | | | | | x | x | x | | | | sign | NFST | TC3 | |
| 104A | LOWER LAKE FORK TRAIL SPUR 1 | Tr 104 | 2346 | 0.11 | | | | | | | x | x | x | | | | sign | NFST | TC3 | |
| 104B | LOWER LAKE FORK TRAIL SPUR 2 | Tr 104 | 2346 | 0.03 | | | | | | | x | x | x | | | | sign | NFST | TC3 | |
| 105 | WILLOW CREEK TRAIL | 2010 | T7S R19E Sec 25 | 1.73 | | | | | | | x | x | x | | | | sign | NFST | TC3 | |
| 106 | LOWER PARKSIDE TRAIL | 23461 | 2004 | 2.16 | | | | | | | x | | | | | | natural barrier; sign | Designated as Road and Trail See Road 23461 | NFST | TC3 |
| 20001 | TROUT CREEK | Private Road at FS Boundary T8S R15E Sec 25 | T8S R15E Sec 25 | 3.19 | | | | | | | x | x | x | | | | natural barrier; sign | Converted to Trail 29 See Trail 29 | NFSR | ML 2 |
| 2002 | 2002 | 2308 | NWNE T8S R27E Sec 6 | 0.42 | | | | | | | x | x | x | | | | sign | NFSR | ML1 | |
| 2002A | 2002A | 2002 | NENE T8S R27E Sec 7 | 1.15 | | | | | | | x | x | x | | | | | NFSR | ML1 | |
| 2002A1 | 2002A1 | 2002A | T7S R27E Sec 6 | 0.20 | | | | | | | x | x | x | | | | | NFSR | ML 2 | |
| 2004 | HELLROARING CREEK | 2421 | Trailhead in Sec 13 | 5.64 | | | | | | | | | | | | | | NFSR | ML 3 | |
| 2005 | SNOW CR/SHEEP CR SUMMER HOMES | BEARTOOTH HIGHWAY- US 212 | Road 2346 | 0.81 | | | | | | | x | x | x | | | | Gate; sign | NFSR | ML 3 | |
| 20051 | SHEEP CREEK WEST SUMMER HOMES | 2005 | SWNW T8S R19E Sec 34 | 0.20 | | | | | | | x | x | x | | | | sign | NFSR | ML 2 | |
| 20052 | SNOW CREEK SUMMER HOMES | 2346 | T8S R19E Sec 33 | 0.27 | | | | | | | x | x | x | | | | Gate; sign | NFSR | ML 2 | |
| 20053 | SHEEP CREEK EAST SUMMER HOMES | 2005 | SWNE T8S R19E Sec 34 | 0.10 | | | | | | | x | x | x | | | | sign | UNDETER MINED | - | |
| 2006 | INGLES CREEK | 2476 | Sec 3, at Ingles Creek | 1.07 | | | | | | | x | x | x | | | | natural barrier; sign | NFSR | ML 2 | |
| 20071 | BEAR CREEK OFF METESEE TRAIL | FS Boundary T8S R20E Sec 22 | NENE T8S R20E Sec 27 | 1.39 | | | | | | | x | x | x | | | | natural barrier; sign | Converted to Trail 7 See Trail 7 | UNDETER MINED | - |
| 20071 | BEAR CREEK OFF METESEE TRAIL | NENE T8S R20E Sec 27 | SWNE T8S R20E Sec 27 | 0.38 | | | | | | | x | x | x | | | | | UNDETER MINED | - | |
| 20072 | SOUTH FORK GROVE CREEK | Forest Boundary T9S R20E Sec 2 | NWSW T8S R20E Sec 34 | 2.06 | | | | | | | x | x | x | | | | | UNDETER MINED | - | |
| 20073 | OFF GOLD CREEK NORTH | Forest Boundary T9S R20E Sec 2/3 | SENE T9S R20E Sec 3 | 0.35 | | | | | | | x | x | x | | | | | UNDETER MINED | - | |
| 20074 | SOUTH FORK GROVE CR SPRING | T8S R20E Sec 3 | T9S R20E Sec 3 | 0.50 | | | | | | | x | x | x | | | | | UNDETER MINED | - | |
| 20074 | SOUTH FORK GROVE CR SPRING | T8S R20E Sec 3 | T9S R20E Sec 3 | 0.38 | | | | | | | x | x | x | | | | natural barrier; sign | UNDETER MINED | - | |
| 20075 | GOLD CREEK | T8S R20E Sec 11 | T9S R20E Sec 10 | 0.54 | | | | | | | x | x | x | | | | | UNDETER MINED | - | |

| Existing Travel Management Table | | | | | RESTRICTED | | | | | | WHEN | HOW | CLOSED TO PUBLIC | | | | | | HOW | RATIONALE OR COMMENTS | System | Existing Objective Maint. Level | |
|----------------------------------|--------------------------------|--------------------------------|---|------------------------|----------------|---|---|--|--|--|------|------------|------------------|---|---|---|--|--|-----|-----------------------|--|---------------------------------|------|
| Road/ Trail Number | Road/Trail Name | Beginning Termini | Ending Termini | Segment Length (miles) | TYPE OF TRAVEL | | | | | | | | TYPE OF TRAVEL | | | | | | | | | | |
| | | | | | | | | | | | | | | | | | | | | | | | |
| 2008 | ROBERTSON DRAW | FS Boundary T9S R20E Sec 26/27 | T9S R20E Sec 20 | 3.94 | x | x | x | | | | | 12/15-4/15 | Gate; sign | | | | | | | | Seasonal Closure To Prevent Disturbance to Elk on Winter Range | NFSR | ML 2 |
| 2008 | ROBERTSON DRAW | 20084 | T9S R20E Sec 20 | 1.66 | | | | | | | | | | x | x | x | | | | | | NFSR | ML 2 |
| 20081 | MILL DRAW | FS Boundary T 9N R20E Sec 22 | NE T9N R20E Sec 22 | 0.37 | | | | | | | | | | x | x | x | | | | | | NFSR | ML 2 |
| 20082 | RUBY CREEK | FS Boundary T8S R20E Sec 15 | NWNW T9S R20E Sec 15 | 1.13 | | | | | | | | | | x | x | x | | | | | | NFSR | ML 2 |
| 20083 | ROBERTSON DRAW SPUR | 2008 | FS Boundary NWNW T9S R20E Sec 34 | 0.46 | | | | | | | | | | x | x | x | | | | | | UNDETERMINED | - |
| 20084 | NORTH FORK LINE CREEK | 2008 | SENW T9S R20E Sec 28 | 0.67 | | | | | | | | | | x | x | x | | | | | | UNDETERMINED | - |
| 20084A | NORTH FORK LINE CREEK SPUR | 20084 | NESE T9S R20E Sec 20 | 1.15 | | | | | | | | | | x | x | x | | | | | | UNDETERMINED | - |
| 20084A1 | NORTH FORK LINE CREEK SPRING | 20084A | 2008 | 0.10 | | | | | | | | | | x | x | x | | | | | | UNDETERMINED | - |
| 2009 | LINE CREEK | FS Boundary | T9S R19E Sec 25 | 1.70 | x | x | x | | | | | 12/1-4/15 | sign | | | | | | | | Seasonal Closure To Prevent Disturbance to Elk on Winter Range | NFSR | ML 2 |
| 20094 | 20094 | 2009 | T9S R20E Sec 30 | 0.14 | | | | | | | | | | x | x | x | | | | | | UNDETERMINED | - |
| 20094A | 20094A | 2009 | 20094 | 0.05 | | | | | | | | | | x | x | x | | | | | | UNDETERMINED | - |
| 2010 | PALISADES CAMPGROUND | FS Boundary T7S R20E Sec 31 | Gate | 0.26 | | | | | | | | | | | | | | | | | | NFSR | ML 3 |
| 2010 | PALISADES CAMPGROUND | Gate | 2010 (LOOPS BACK) | 0.39 | | | | | | | | | | | | | | | | | | NFSR | ML 3 |
| 2010A | PALISADES CAMPGROUND EAST LOOP | 2010 | 2010A (LOOPS BACK) | 0.07 | x | x | x | | | | | 9/30-5/1 | | | | | | | | | Seasonal Closure To Protect Facilities | NFSR | ML 3 |
| 2010B | OLD CCC ROAD | 2010A | FS Boundary T7S R20E Sec 31 | 0.39 | | | | | | | | | | x | x | x | | | | | | UNDETERMINED | - |
| 20101 | PALISADES CAMP (CCC) | 2010 | 2010 | 0.35 | | | | | | | | | | x | x | x | | | | | | UNDETERMINED | - |
| 20101A | 20101A | 20101 | 21479 | 0.23 | | | | | | | | | | x | x | x | | | | | | UNDETERMINED | - |
| 20101B | 20101B | 20101 | SWSE T7S R20E Sec 31 | 0.14 | | | | | | | | | | x | x | x | | | | | | UNDETERMINED | - |
| 20101C | 20101C | 20101 | SWSE T7S R20E Sec 31 | 0.38 | | | | | | | | | | x | x | x | | | | | | UNDETERMINED | - |
| 2011 | KING TRAIL | 2850 | FS Boundary T8S R25E Sec 13 | 3.62 | | | | | | | | | | | | | | | | | | NFSR | ML1 |
| 2012 | PINEY CREEK | 2850 | FS Boundary T8S R26E Sec 30/31 | 2.36 | | | | | | | | | | x | x | x | | | | | | NFSR | ML1 |
| 20121 | 20121 | 2012 | T8S R26E Sec 30 | 0.55 | | | | | | | | | | x | x | x | | | | | | NFSR | ML 2 |
| 20121A | 20121A | ties 20121 with 20121B | T8S R26E Sec 30 | 0.06 | | | | | | | | | | x | x | x | | | | | | UNDETERMINED | - |
| 20121B | 20121B | 20121 | FS Boundary fence no gate T8S R26E Sec 30 | 0.22 | | | | | | | | | | x | x | x | | | | | | UNDETERMINED | - |
| 20122 | 20122 | 2012 | T8S R26E Sec 30 draw washed out | 0.38 | | | | | | | | | | x | x | x | | | | | | UNDETERMINED | - |
| 2013 | GRAHAM TRAIL | 2850 | FS Boundary T8S R26E Sec 30/31 | 2.71 | | | | | | | | | | x | x | x | | | | | | NFSR | ML 2 |

| Existing Travel Management Table | | | | | RESTRICTED | | | | | | WHEN | HOW | CLOSED TO PUBLIC | | | | | | HOW | RATIONALE OR COMMENTS | System | Existing Objective Maint. Level |
|----------------------------------|------------------------------|-----------------------------------|---|------------------------|----------------|---|---|--|--|--|-----------|------------|------------------|--|--|--|--|--|-----|--|--------------|---------------------------------|
| Road/ Trail Number | Road/Trail Name | Beginning Termini | Ending Termini | Segment Length (miles) | TYPE OF TRAVEL | | | | | | | | TYPE OF TRAVEL | | | | | | | | | |
| | | | | | | | | | | | | | | | | | | | | | | |
| 20131 | 20131 | 2013 | T8S R26E Sec 21 washed out area | 0.17 | | | | | | | | | | | | | | | | UNDETERMINED | - | |
| 20132 | 20132 | 2013 | T8S R26E Sec 29 washed out area | 0.10 | | | | | | | | | | | | | | | | UNDETERMINED | - | |
| 20133 | 20133 | 2013 | T8S R26E Sec 30 washed out area | 0.05 | | | | | | | | | | | | | | | | UNDETERMINED | - | |
| 20134 | 20134 | 2013 | T8S R26E Sec 31 to Sec 29 washed out area | 0.25 | | | | | | | | | | | | | | | | UNDETERMINED | - | |
| 2014 | BENBOW-STILLWATER RD | Private Boundary | 20144 | 4.16 | | | | | | | | | | | | | | | | NFSR | ML1 | |
| 2014 | BENBOW-STILLWATER RD | 20144 | 2414 T5S R16E Sec 30 | 1.49 | | | | | | | | | | | | | | | | NFSR | ML1 | |
| 20141 | 20141 | Private Boundary T5S R16E Sec 31 | 2414 | 0.06 | | | | | | | | | | | | | | | | UNDETERMINED | - | |
| 20142 | 20142 | 2014 | SWNW T5S R16E Sec 30 | 0.42 | | | | | | | | | | | | | | | | NFSR | ML 2 | |
| 20143 | 20143 | 2014 | Private Boundary T5S R15E Sec 36 | 0.14 | | | | | | | | | | | | | | | | UNDETERMINED | - | |
| 20144 | THE GOLF COURSE | 2014 | NENW T5S R15E Sec 36 | 0.44 | | | | | | | | | | | | | | | | NFSR | ML 2 | |
| 20144A | STILLWATER PLATEAU CUTOFF | Private Boundary T5S R15E Sec 36 | 20144B | 0.39 | | | | | | | | | | | | | | | | UNDETERMINED | - | |
| 20144B | STILLWATER PLATEAU TRAILHEAD | 20144 | 20144A | 0.44 | | | | | | | | | | | | | | | | UNDETERMINED | - | |
| 20144B | STILLWATER PLATEAU TRAILHEAD | 20144A | Tr 51 T5S R15E Sec 36 | 0.14 | | | | | | | | | | | | | | | | UNDETERMINED | - | |
| 2016 | EAST OF BEAR CANYON | FS Boundary T8S R26E Sec 35 | NWSW 8S R26E Sec 35 | 1.42 | | | | | | | | | | | | | | | | NFSR | ML 2 | |
| 20161 | 20161 | 2016 | SWNW 8S R26E Sec 35 | 0.15 | | | | | | | | | | | | | | | | UNDETERMINED | - | |
| 20162 | 20162 | 2016 T8S R26E Sec 35 | T8S R27E Sec 19 2 track, ties into 2091 | 2.96 | | | | | | | | | | | | | | | | UNDETERMINED | - | |
| 2018 | INFERNO CANYON | 2850 | FS Boundary T8S R25E Sec 11/14 | 2.78 | | | | | | | | | | | | | | | | NFSR | ML1 | |
| 20181 | 20181 | 2018 | T8S R25E Sec 1 old homestead | 0.16 | | | | | | | | | | | | | | | | UNDETERMINED | - | |
| 20182 | 20182 | 2018 | T8S R25E Sec 11 | 0.51 | | | | | | | | | | | | | | | | UNDETERMINED | - | |
| 2071 | WEST FORK ROCK CREEK | 21479 | 2071B | 2.32 | | | | | | | | | | | | | | | | NFSR | ML 3 | |
| 2071 | WEST FORK ROCK CREEK | 2071B | West Fork Tr 1 Sec 34 | 7.72 | x | x | x | | | | 12/1-4/15 | Gate; sign | | | | | | | | Seasonal Closure to All Wheeled Motorized Vehicles To Provide for Over the Snow Recreation Opportunity | NFSR | ML 3 |
| 2071A | ROCK CREEK WORK CENTER | County Road - West Fork Road 2071 | Rock Creek Work Center | 0.31 | | | | | | | | | | | | | | | | Gate; sign | NFSR | ML 3 |
| 2071A1 | ROCK CREEK BONE YARD | 2071-A | SWSE T8S R20E Sec 6 | 0.34 | | | | | | | | | | | | | | | | Gate; sign | UNDETERMINED | - |
| 2071B1 | TIMBER CREST SPUR | 2071-B | NWSE T8S R19E Sec 3 | 0.22 | | | | | | | | | | | | | | | | Gate; sign | UNDETERMINED | - |
| 2071B2 | TIMBER CREST SUMMER HOMES | 2071B | NWSW T8S R19E Sec 2 | 0.09 | | | | | | | | | | | | | | | | sign | UNDETERMINED | - |
| 2071C | BASIN CREEK CAMPGROUND | 2071 | 2071C (LOOPS BACK) | 0.35 | x | x | x | | | | 9/30-5/1 | Gate; sign | | | | | | | | Seasonal Closure To Protect Facilities | NFSR | ML 4 |

| Existing Travel Management Table | | | | | RESTRICTED | | | | | | WHEN | HOW | CLOSED TO PUBLIC | | | | | | HOW | RATIONALE OR COMMENTS | System | Existing Objective Maint. Level |
|----------------------------------|------------------------------|-----------------------------|-----------------------------------|------------------------|----------------|---|---|--|--|--|-----------|------------|------------------|---|---|--|--|--|--|-----------------------|--------|---------------------------------|
| Road/ Trail Number | Road/Trail Name | Beginning Termini | Ending Termini | Segment Length (miles) | TYPE OF TRAVEL | | | | | | | | TYPE OF TRAVEL | | | | | | | | | |
| | | | | | | | | | | | | | | | | | | | | | | |
| 2071D | CASCADE CAMPGROUND EAST LOOP | 2071G | 2071D (LOOPS BACK) | 0.20 | x | x | x | | | | 9/30-5/1 | | | | | | | | Seasonal Closure To Protect Facilities | NFSR | ML 3 | |
| 2071E | CAMP SENIA SUMMER HOMES | 2071 | 2071 | 0.40 | | | | | | | | | x | x | x | | | | Gate; sign | NFSR | ML 2 | |
| 2071F | WILD BILLS LAKE PARKING | 2071 | Wild Bill Lake Parking Lot | 0.01 | x | x | x | | | | 12/1-4/15 | | | | | | | | Seasonal Closure to All Wheeled Motorized Vehicles To Provide for Over the Snow Recreation Opportunity | NFSR | ML 4 | |
| 2071G | CASCADE CAMPGROUND WEST LOOP | 2071 | 2071G (LOOPS BACK) | 0.38 | x | x | x | | | | 9/30-5/1 | Gate; sign | | | | | | | Seasonal Closure To Protect Facilities | NFSR | ML 3 | |
| 2071H | BASIN TRAILHEAD | 2071 | Trailhead Parking | 0.07 | x | x | x | | | | 12/1-4/15 | | | | | | | | Seasonal Closure to All Wheeled Motorized Vehicles To Provide for Over the Snow Recreation Opportunity | NFSR | ML 3 | |
| 20711 | 20711 | 2071 | SWSW T8S R19E Sec 1 | 0.25 | | | | | | | | | x | x | x | | | | UNDETERMINED | - | | |
| 20712 | 20712 | 2071 | NESW T8S R19E Sec 2 | 0.22 | | | | | | | | | x | x | x | | | | UNDETERMINED | - | | |
| 20712A | 20712A | 20712 | NESW T8S R19E Sec 2 | 0.14 | | | | | | | | | x | x | x | | | | UNDETERMINED | - | | |
| 20713 | 20713 | 2071 | SWNE T8S R19E Sec 4 | 0.09 | x | x | x | | | | 12/1-4/15 | | | | | | | | Seasonal Closure to All Wheeled Motorized Vehicles To Provide for Over the Snow Recreation Opportunity | UNDETERMINED | - | |
| 20713A | 20713A | 20713 | SENE T8S R19E Sec 4 | 0.04 | x | x | x | | | | 12/1-4/15 | | | | | | | | Seasonal Closure to All Wheeled Motorized Vehicles To Provide for Over the Snow Recreation Opportunity | UNDETERMINED | - | |
| 20713B | 20713B | 20713 | SENE T8S R19E Sec 4 | 0.03 | x | x | x | | | | 12/1-4/15 | | | | | | | | Seasonal Closure to All Wheeled Motorized Vehicles To Provide for Over the Snow Recreation Opportunity | UNDETERMINED | - | |
| 20713C | 20713C | 20713 | SWNE T8S,R19E Sec 4 | 0.14 | x | x | x | | | | 12/1-4/15 | | | | | | | | Seasonal Closure to All Wheeled Motorized Vehicles To Provide for Over the Snow Recreation Opportunity | UNDETERMINED | - | |
| 20714 | 20714 | 2071 | SWSE T7S R19E Sec 32 | 0.07 | | | | | | | | | x | x | x | | | | UNDETERMINED | - | | |
| 20715 | 20715 | 2071 | SWSE T7S R19E Sec 32 | 0.04 | | | | | | | | | x | x | x | | | | UNDETERMINED | - | | |
| 20716 | 20716 | 2071 | 2071 NWNE T8S R19E Sec 5 | 0.60 | | | | | | | | | x | x | x | | | | UNDETERMINED | - | | |
| 20718 | 20718 | 2071 | SWNE T7S R18E Sec 36 | 0.12 | | | | | | | | | x | x | x | | | | UNDETERMINED | - | | |
| 20718A | 20718A | 20718 | NWSE T7S R18E Sec 36 | 0.06 | | | | | | | | | x | x | x | | | | UNDETERMINED | - | | |
| 20719 | 20719 | 2071 | NWSW T7S R18E Sec 36 | 0.21 | x | x | x | | | | 12/1-4/15 | | | | | | | | Seasonal Closure to All Wheeled Motorized Vehicles To Provide for Over the Snow Recreation Opportunity | UNDETERMINED | - | |
| 207110 | 207110 | 2071 | 207110 back on self | 0.06 | x | x | x | | | | 12/1-4/15 | | | | | | | | Seasonal Closure to All Wheeled Motorized Vehicles To Provide for Over the Snow Recreation Opportunity | UNDETERMINED | - | |
| 207111 | 207111 | 2071 | SESE T7S R18E Sec 34 | 0.05 | | | | | | | | | x | x | x | | | | UNDETERMINED | - | | |
| 2072 | WEST ROSEBUD | FS Boundary T6S R17E Sec 22 | MT Power Plant T7S R16E Sec 2 | 6.43 | | | | | | | | | | | | | | | NFSR | ML 3 | | |
| 2072A | PINE GROVE CAMPGROUND | 2072 | 2072A1 | 0.44 | x | x | x | | | | 9/30-5/1 | Gate; sign | | | | | | | Seasonal Closure To Protect Facilities | NFSR | ML 3 | |
| 2072A1 | PINE GROVE CG SOUTH LOOP | 2072A | 2072A | 0.24 | x | x | x | | | | 9/30-5/1 | | | | | | | | Seasonal Closure To Protect Facilities | NFSR | ML 3 | |
| 2072B | PINE GROVE NORTH LOOP | 2072 T8S R17E Sec 28 | 2072A | 0.37 | x | x | x | | | | 9/30-5/1 | Gate; sign | | | | | | | Seasonal Closure To Protect Facilities | NFSR | ML 3 | |
| 2072C | EMERALD LAKE INLET | 2072 | NESW T7S R16E Sec 1 | 0.19 | x | x | x | | | | 9/30-5/1 | Gate; sign | | | | | | | Seasonal Closure To Protect Facilities | NFSR | ML 3 | |
| 2072C1 | EMERALD LAKE DAY USE PARKING | 2072C | 2072C | 0.04 | | | | | | | | | | | | | | | UNDETERMINED | - | | |
| 2072D | EMERALD LAKE SOUTH LOOP | 2072C | 2072D T7S R16E Sec 1 (LOOPS BACK) | 0.34 | x | x | x | | | | 9/30-5/1 | | | | | | | | Seasonal Closure To Protect Facilities | NFSR | ML 3 | |
| 20721 | LOWER PINE GROVE CAMPGROUND | 2072 | NWSE T6S R17E Sec 28 | 0.04 | x | x | x | | | | 9/30-5/1 | Gate; sign | | | | | | | Seasonal Closure To Protect Facilities | UNDETERMINED | - | |
| 20722 | DISPERSED CAMPSITE | 2072 | SESE T6S R17E Sec 31 | 0.03 | | | | | | | | | | | | | | | UNDETERMINED | - | | |

| Existing Travel Management Table | | | | | RESTRICTED | | | | | | WHEN | HOW | CLOSED TO PUBLIC | | | | | | HOW | RATIONALE OR COMMENTS | System | Existing Objective Maint. Level | | |
|----------------------------------|--------------------------------|----------------------------------|----------------------------------|------------------------|----------------|--|--|--|--|--|------|-----|------------------|---|---|---|--|--|-----|-----------------------|--------|---------------------------------|--------------|------|
| Road/ Trail Number | Road/Trail Name | Beginning Termini | Ending Termini | Segment Length (miles) | TYPE OF TRAVEL | | | | | | | | TYPE OF TRAVEL | | | | | | | | | | | |
| | | | | | | | | | | | | | | | | | | | | | | | | |
| 20723 | POWERLINE ACCESS | 2072 | NENE T7S R16E Sec 1 | 0.57 | | | | | | | | | | x | x | x | | | | | | | UNDETERMINED | - |
| 20724 | DISPERSED CAMPSITE | 2072 | 2072 | 0.06 | | | | | | | | | | | | | | | | | | | UNDETERMINED | - |
| 20725 | DISPERSED CAMPSITE | 2072 | 2072 | 0.04 | | | | | | | | | | | | | | | | | | | UNDETERMINED | - |
| 20726 | 20726 | 2072 | NE T7S R16E Sec 1 | 0.14 | | | | | | | | | | x | x | x | | | | | | | UNDETERMINED | - |
| 20727 | DAY USE AREA 1 | 2072 | 2072 | 0.04 | | | | | | | | | | | | | | | | | | | UNDETERMINED | - |
| 20728 | DISPERSED CAMPSITE | 2072 | 2072 | 0.03 | | | | | | | | | | | | | | | | | | | UNDETERMINED | - |
| 20729 | DAM ACCESS | 2072 | SENE T7S R16E Sec 2 | 0.03 | | | | | | | | | | | | | | | | | | | UNDETERMINED | - |
| 207210 | FISHING ACCESS PARKING AREA 1 | 2072 | 2072 | 0.04 | | | | | | | | | | | | | | | | | | | UNDETERMINED | - |
| 207211 | FISHING ACCESS PARKING AREA 2 | 2072 | 2072 | 0.03 | | | | | | | | | | | | | | | | | | | UNDETERMINED | - |
| 207212 | HELISPOT PLATFORM | 2072 | 2072 | 0.03 | | | | | | | | | | x | x | x | | | | | | | UNDETERMINED | - |
| 207213 | WEST ROSEBUD TRAILHEAD PARKING | 2072 | 2072 | 0.06 | | | | | | | | | | | | | | | | | | | UNDETERMINED | - |
| 207214 | PINE GROVE PICNIC AREA | 2072 | 2072 | 0.04 | | | | | | | | | | | | | | | | | | | UNDETERMINED | - |
| 2073 | STEVENS DRAW | Private Boundary T7S R26E Sec 25 | 2073F | 2.40 | | | | | | | | | | | | | | | | | | | NFSR | ML 2 |
| 2073 | STEVENS DRAW | 2073F | 2308 | 1.05 | | | | | | | | | | | | | | | | | | | NFSR | ML 2 |
| 2073A | SCHWEND RANCH ACCESS | 2073 | 2073 | 0.11 | | | | | | | | | | x | x | x | | | | | | | NFSR | ML 2 |
| 2073E | 2073E | 2073 | Private Boundary T7S R27E Sec 24 | 0.12 | | | | | | | | | | x | x | x | | | | | | | NFSR | ML 2 |
| 2073F | DISPERSED CAMPSITE | 2073G | 23087 | 0.22 | | | | | | | | | | x | x | x | | | | | | | NFSR | ML 2 |
| 2073H | DISPERSED CAMPSITE | 2073 | SWSW T7S R27E Sec 31 | 0.17 | | | | | | | | | | x | x | x | | | | | | | NFSR | ML 2 |
| 2073I | 2073I | 2073 | T7S R27E Sec 31 | 0.24 | | | | | | | | | | x | x | x | | | | | | | UNDETERMINED | - |
| 2073J | OLD TIMBER ROAD | 2073 | NESW T7S R27E Sec 31 | 0.27 | | | | | | | | | | x | x | x | | | | | | | NFSR | ML1 |
| 20731 | SCHWEND GATE | 2073 | T7S R26E Sec 25 | 0.59 | | | | | | | | | | x | x | x | | | | | | | UNDETERMINED | - |
| 20731A | OLD TIMBER ROAD | 20731 | SENW T7S R27E Sec 31 | 0.27 | | | | | | | | | | x | x | x | | | | | | | NFSR | ML1 |
| 2083 | SAGE CREEK CAMPGROUND | 2144 T8S R26E Sec 20 | 2144 | 0.27 | | | | | | | | | | | | | | | | | | | NFSR | ML 3 |
| 2085 | CROOKED CREEK | 2308 | FS Boundary T8S R27E Sec 34/3 | 9.10 | | | | | | | | | | | | | | | | | | | NFSR | ML 3 |
| 2085A | WYOMING CREEK CAMP | 2085 | 2085T | 0.43 | | | | | | | | | | x | x | x | | | | | | natural barrier | NFSR | ML 2 |
| 2085AA | 2085AA | 2085 | 2085L | 1.14 | | | | | | | | | | x | x | x | | | | | | | UNDETERMINED | - |
| 2085L | BRIDGE HOLLOW | 2085 | T8S R27E Sec 28 | 0.43 | | | | | | | | | | x | x | x | | | | | | | NFSR | ML1 |
| 2085M | 2085M | 2085 South FS Boundary | Sec 34 | 1.14 | | | | | | | | | | x | x | x | | | | | | | NFSR | ML1 |
| 2085N | 2085N | 2085 | NE T8S R27E Sec 34 | 0.36 | | | | | | | | | | x | x | x | | | | | | natural barrier | NFSR | ML1 |
| 2085P | 2085P | 2085 | NE T8S R27E Sec 33 | 0.20 | | | | | | | | | | x | x | x | | | | | | | NFSR | ML 2 |

| Existing Travel Management Table | | | | | RESTRICTED | | | | | | WHEN | HOW | CLOSED TO PUBLIC | | | | | | HOW | RATIONALE OR COMMENTS | System | Existing Objective Maint. Level | |
|----------------------------------|---------------------------|-------------------------------|---------------------------------------|------------------------|----------------|---|---|--|--|--|----------|------------|------------------|---|---|---|---|---|-----|-----------------------|---|---------------------------------|------|
| Road/ Trail Number | Road/Trail Name | Beginning Termini | Ending Termini | Segment Length (miles) | TYPE OF TRAVEL | | | | | | | | TYPE OF TRAVEL | | | | | | | | | | |
| | | | | | | | | | | | | | | | | | | | | | | | |
| 2085P1 | 2085P1 | 2085P | T8S R27E Sec 34 | 0.13 | | | | | | | | | x | x | x | | | | | | | UNDETERMINED | - |
| 2085P2 | 2085P2 | 2085P1 | T8S R27E Sec 34 | 0.16 | | | | | | | | | x | x | x | | | | | | | UNDETERMINED | - |
| 2085R | 2085R | 2085 SW Sec 27 | T8S R27E Sec 34 | 0.69 | | | | | | | | | x | x | x | | | | | natural barrier | | NFSR | ML1 |
| 2085S | 2085S | 2085 | NW T8S R27E Sec 27 | 0.30 | | | | | | | | | x | x | x | | | | | | | NFSR | ML1 |
| 2085T | MILL HOLLOW | 2085 T8S R27E Sec 8 | 2085T2 T8S R27E Sec 21 | 2.90 | x | x | x | | | | 9/2-6/29 | Gate; sign | | | | | | | | | Seasonal Closure To Provide Big Game Security To Prevent Wheel Ruts and Soil Erosion | UNDETERMINED | ML 2 |
| 2085T | MILL HOLLOW | 2085T2 T8S R27E Sec 21 | T8S R27E Sec 20 | 0.15 | x | x | x | | | | 9/2-6/29 | Gate; sign | | | | | | | | | Seasonal Closure To Provide Big Game Security To Prevent Wheel Ruts and Soil Erosion | UNDETERMINED | ML 2 |
| 2085T1 | MILL HOLLOW CABIN | 2085T | NESW Sec 8 | 0.25 | | | | | | | | | x | x | x | | | | | Gate; sign | | NFSR | ML 2 |
| 2085T2 | 2085T2 | 2085T1 T8S R27E Sec 21 | T8S R27E Sec 21 follows fence | 0.15 | | | | | | | | | x | x | x | | | | | | | UNDETERMINED | - |
| 2085U | GOOSEBERRY HOLLOW | 2085 | T8S R27E Sec 20 | 0.43 | | | | | | | | | x | x | x | | | | | | | NFSR | ML1 |
| 20852 | DISPERSED CAMPSITE | 2085 | NWNW T8S R27E Sec 5 goes to campsite | 0.07 | | | | | | | | | | | | | | | | | | UNDETERMINED | - |
| 20853 | TIBBS HOLLOW | 2085 | 2104B | 0.34 | | | | | | | | | x | x | x | | | | | natural barrier | | UNDETERMINED | - |
| 20853A | TIBBS HOLLOW SPUR | 20853 | T8S R27E Sec 8 | 0.06 | | | | | | | | | x | x | x | | | | | natural barrier | | UNDETERMINED | - |
| 20854 | CLEAR CUT GULCH | 2085 NWSW T8S R27E Sec 16 | SENE T8S R27E Sec 17 | 0.23 | | | | | | | | | x | x | x | | | | | natural barrier | | UNDETERMINED | - |
| 20855 | DISPERSED CAMPSITE | 2085 | SESE T8S R27E Sec 17 | 0.09 | | | | | | | | | x | x | x | | | | | | | UNDETERMINED | - |
| 20856 | CROOKED CREEK VIEW POINT | 2085 | T8S R27E Sec 34 | 0.14 | | | | | | | | | x | x | x | | | | | | | UNDETERMINED | - |
| 2087 | RED LODGE RANGER STATION | Beartooth Highway-US 212 | Red Lodge Ranger Station | 0.06 | | | | | | | | | | | | | | | | | | NFSR | ML 5 |
| 2088 | SHRIVER PEAK ROAD | 2091 | NWNw T8S R26E Sec 3 | 6.28 | | | | | | | | | | | | | | | | | | NFSR | ML 2 |
| 20881 | CRATER ICE CAVE TRAILHEAD | 2088 T8S R27E Sec 7 | T8S R27E Sec 6 | 0.10 | | | | | | | | | x | x | x | | | | | | | UNDETERMINED | - |
| 2091 | RED PRYOR DIVIDE | FS Boundary T8S R27E Sec 32/5 | 2091F | 1.87 | | | | | | | | | | | | | | | | | | NFSR | ML 2 |
| 2091 | RED PRYOR DIVIDE | 2091F | 2850 | 8.18 | | | | | | | | | | | | | | | | | | NFSR | ML 2 |
| 2091A | LISBON ROAD | 2091 | FS Boundary Sec 33 | 0.80 | | | | | | | | | | | | | | | | | | NFSR | ML 2 |
| 2091A1 | SANDRA MINE SPUR | 2091A | T8S R27E Sec 33 FS/BLM gate/fence | 0.25 | | | | | | | | | x | x | x | x | x | x | | | Area Closure Closed Due High Radiation Levels that May Result in Human Health and Safety Concerns | UNDETERMINED | - |
| 2091A1A | SANDRA MINE SPUR | 2091A1 | T8S R27E Sec 33 ties 2091A1 to 2091B | 0.11 | | | | | | | | | x | x | x | x | x | x | | | Area Closure Closed Due High Radiation Levels that May Result in Human Health and Safety Concerns | UNDETERMINED | - |
| 2091B | SANDRA MINE | 2091A | SANDRA MINE T8S R27E Sec 33 | 0.20 | | | | | | | | | x | x | x | x | x | x | | | Area Closure Closed Due High Radiation Levels that May Result in Human Health and Safety Concerns | NFSR | ML 2 |
| 2091D | RED PRYOR SPRING | 2091 | RED PRYOR SPRING Sec 29 | 0.36 | | | | | | | | | x | x | x | | | | | | | NFSR | ML 2 |
| 2091D1 | 2091D1 | 2091D | T8S R27E Sec 29 goes to old homestead | 0.05 | | | | | | | | | x | x | x | | | | | | | UNDETERMINED | - |
| 2091E | BEAR CREEK SPUR | 2091 | NENE T8S R26E Sec 11 | 0.18 | | | | | | | | | x | x | x | | | | | | | NFSR | ML 2 |
| 2091F | RED PRYOR ICE | 2091 | 20918 | 0.30 | | | | | | | | | x | x | x | | | | | | | NFSR | ML 2 |

| Existing Travel Management Table | | | | | RESTRICTED | | | | | | WHEN | HOW | CLOSED TO PUBLIC | | | | | | HOW | RATIONALE OR COMMENTS | System | Existing Objective Maint. Level |
|----------------------------------|---------------------|----------------------------------|--|------------------------|----------------|--|--|--|--|--|------|-----|------------------|--|--|--|--|--|--|-----------------------|--------|---------------------------------|
| Road/ Trail Number | Road/Trail Name | Beginning Termini | Ending Termini | Segment Length (miles) | TYPE OF TRAVEL | | | | | | | | TYPE OF TRAVEL | | | | | | | | | |
| | | | | | | | | | | | | | | | | | | | | | | |
| 2091F | RED PRYOR ICE | 20918 | T8S R27E Sec 30 | 0.86 | | | | | | | | | | | | | | | | NFSR | ML 2 | |
| 2091G | 2091G | 2091 | 2091A T8S R27E Sec 32 | 0.59 | | | | | | | | | | | | | | | Area Closure Closed Due High Radiation Levels that May Result in Human Health and Safety Concerns | NFSR | ML1 | |
| 2091H | HORSE HAVEN | FS Boundary T8S R26E Sec 36/1 | NE T8S R26E Sec 36 | 1.99 | | | | | | | | | | | | | | | | NFSR | ML 2 | |
| 2091H1 | 2091H1 | 2091H T8S R26E Sec 36 | T8S R26E Sec 30 | 0.17 | | | | | | | | | | | | | | | | UNDETERMINED | - | |
| 2091H2 | 2091H2 | 2091H | T8S R26E Sec 36 | 0.57 | | | | | | | | | | | | | | | | UNDETERMINED | - | |
| 2091H3 | 2091H3 | 2091H T8S R26E Sec 36 | T8S R26E Sec 25 | 1.07 | | | | | | | | | | | | | | | | UNDETERMINED | - | |
| 2091H4 | 2091H4 | 2091H3 T8S R26E Sec 36 | T8S R26E Sec 25 ties into 20162 | 0.56 | | | | | | | | | | | | | | | | UNDETERMINED | - | |
| 2091T | MURDI RESERVOIR | 2091 | T8S R26E Sec 23 | 2.75 | | | | | | | | | | | | | | | | UNDETERMINED | - | |
| 20911 | 20911 | FS Boundary T8S R27E Sec 31/6 | T8S R27E Sec 31 | 0.48 | | | | | | | | | | | | | | | | NFSR | ML 2 | |
| 20912 | 20912 | 20911 | T8S R27E Sec 31 | 0.21 | | | | | | | | | | | | | | | | NFSR | ML 2 | |
| 20913 | 20913 | 20911 | T8S R27E Sec 31 | 0.30 | | | | | | | | | | | | | | | | NFSR | ML 2 | |
| 20914 | OLD GLORY MINE | 2091 | T8S R27E Sec 32 | 0.40 | | | | | | | | | | | | | | | Area Closure Closed Due High Radiation Levels that May Result in Human Health and Safety Concerns | NFSR | ML 2 | |
| 20915 | OLD GLORY MINE SPUR | 20914 | T8S R27E Sec 33 | 0.40 | | | | | | | | | | | | | | | Area Closure Closed Due High Radiation Levels that May Result in Human Health and Safety Concerns | NFSR | ML 2 | |
| 20916 | OLD GLORY MINE SPUR | 2091 | T8S R27E Sec 32 | 0.22 | | | | | | | | | | | | | | | Area Closure Closed Due High Radiation Levels that May Result in Human Health and Safety Concerns | NFSR | ML 2 | |
| 20916A | OLD GLORY MINE SPUR | 20916 | T8S R27E Sec 32 connects 20916 with 2096 | 0.17 | | | | | | | | | | | | | | | Area Closure Closed Due High Radiation Levels that May Result in Human Health and Safety Concerns | UNDETERMINED | - | |
| 20916B | OLD GLORY MINE SPUR | 20916 | T8S R27E Sec 32 camping sites | 0.07 | | | | | | | | | | | | | | | Area Closure Closed Due High Radiation Levels that May Result in Human Health and Safety Concerns | UNDETERMINED | - | |
| 20916C | OLD GLORY MINE SPUR | 20916 | T8S R27E Sec 32 | 0.15 | | | | | | | | | | | | | | | Area Closure Closed Due High Radiation Levels that May Result in Human Health and Safety Concerns | UNDETERMINED | - | |
| 20917 | OLD GLORY MINE SPUR | 20915 | 20914 T8S R27E Sec 32 | 0.15 | | | | | | | | | | | | | | | Area Closure Closed Due High Radiation Levels that May Result in Human Health and Safety Concerns | NFSR | ML 2 | |
| 20918 | GYPSUM CREEK | FS Boundary T8S R27E Sec 31/6 | 2091F | 1.72 | | | | | | | | | | | | | | | | UNDETERMINED | - | |
| 209110 | 209110 | 2091 | T8S R27E Sec 29 goes to old mine | 0.24 | | | | | | | | | | | | | | | | UNDETERMINED | - | |
| 209111 | 209111 | 2091 | T8S R27E Sec 29 goes to old homestead | 0.10 | | | | | | | | | | | | | | | | UNDETERMINED | - | |
| 209112 | 209112 | 2091 | T8S R27E Sec 29 goes to old homestead | 0.11 | | | | | | | | | | | | | | | | UNDETERMINED | - | |
| 209112A | 209112A | 209112 | T8S R27E Sec 29 goes to old homestead | 0.05 | | | | | | | | | | | | | | | | UNDETERMINED | - | |
| 209113 | 209113 | 2091 T8S R27E Sec 29 | T8S R27E Sec 20 ties back into 2091 | 0.36 | | | | | | | | | | | | | | | | UNDETERMINED | - | |

| Existing Travel Management Table | | | | | RESTRICTED | | | | | | WHEN | HOW | CLOSED TO PUBLIC | | | | | | HOW | RATIONALE OR COMMENTS | System | Existing Objective Maint. Level | |
|----------------------------------|---------------------------|----------------------|--------------------------------|------------------------|----------------|--|--|--|--|--|------|-----|------------------|---|---|---|---|---|-----|-----------------------|--------|---------------------------------|--------------|
| Road/ Trail Number | Road/Trail Name | Beginning Termini | Ending Termini | Segment Length (miles) | TYPE OF TRAVEL | | | | | | | | TYPE OF TRAVEL | | | | | | | | | | |
| | | | | | | | | | | | | | | | | | | | | | | | |
| 209113A | 209113A | 209113 | T8S R27E Sec 29 ties into 2091 | 0.08 | | | | | | | | | x | x | x | | | | | | | UNDETERMINED | - |
| 209114 | 209114 | 2091 | T8S R27E Sec 19 reservoir | 0.11 | | | | | | | | | x | x | x | | | | | | | UNDETERMINED | - |
| 209115 | 209115 | 2091 | T8S R27E Sec 19 | 0.09 | | | | | | | | | x | x | x | | | | | | | UNDETERMINED | - |
| 209116 | 209116 | 2091 | T8S R26E Sec 11 fence | 0.37 | | | | | | | | | x | x | x | | | | | | | UNDETERMINED | - |
| 209117 | 209117 | 2091 | T8S R26E Sec 4 | 0.28 | | | | | | | | | x | x | x | | | | | | | UNDETERMINED | - |
| 209118 | 209118 | 2091 | T8S R26E Sec 4 | 0.15 | | | | | | | | | x | x | x | | | | | | | UNDETERMINED | - |
| 209118A | 209118A | 2091 | 2091 | 0.10 | | | | | | | | | x | x | x | | | | | | | UNDETERMINED | - |
| 2092 | COMMISSARY RIDGE | 2308 | 2092D | 2.68 | | | | | | | | | | | | | | | | | | NFSR | ML 2 |
| 2092 | COMMISSARY RIDGE | 2092D | T8S R27E Sec 27 | 1.06 | | | | | | | | | | | | | | | | | | NFSR | ML 2 |
| 2092A | 2092A | 2092 | NENW T8S R27E Sec 16 | 0.49 | | | | | | | | | x | x | x | | | | | | | NFSR | DECOMMISSION |
| 2092B | 2092B | 2092 | 2092-C | 0.44 | | | | | | | | | x | x | x | | | | | | | NFSR | ML1 |
| 2092C | 2092C | 2092 | SWNE T8S R27E Sec 16 | 0.95 | | | | | | | | | x | x | x | | | | | | | NFSR | ML1 |
| 2092D | 2092D | 2092 | NENE T8S R27E Sec 21 | 0.30 | | | | | | | | | x | x | x | | | | | | | NFSR | ML1 |
| 2092E | 2092E | 2092 | NESE T8S R27E Sec 21 | 0.53 | | | | | | | | | x | x | x | | | | | | | NFSR | ML1 |
| 2093 | ISLAND RIDGE | 2092 | NW T8S R27E Sec 15 | 1.66 | | | | | | | | | | | | | | | | | | NFSR | ML 2 |
| 2094 | CAVE RIDGE | 2308 | SE T8S R27E Sec 10 | 1.40 | | | | | | | | | | | | | | | | | | NFSR | ML 2 |
| 2095 | BAINBRIDGE LOOP | 2850 | 2091 T8S R26E Sec 11 | 1.73 | | | | | | | | | | | | | | | | | | NFSR | ML 2 |
| 2095A | 2095A | 2091 | 2088 | 1.40 | | | | | | | | | x | x | x | | | | | | | NFSR | ML 2 |
| 2095A1 | RESERVOIR | 2095A | T8S R26E Sec 2 | 0.37 | | | | | | | | | x | x | x | | | | | | | UNDETERMINED | - |
| 20951 | 20951 | 2095 T8S R26E Sec 10 | T8S R26E Sec 26 | 2.64 | | | | | | | | | x | x | x | | | | | | | UNDETERMINED | - |
| 20951A | 20951A | 20951 | T8S R26E Sec 22 | 0.33 | | | | | | | | | x | x | x | | | | | | | UNDETERMINED | - |
| 20952 | 20952 | 2095 T8S R26E Sec 10 | T8S R26E Sec 11 stock tank | 0.42 | | | | | | | | | x | x | x | | | | | | | UNDETERMINED | - |
| 2096 | SWITCHBACK | 2091 | 2085A T8S R27E Sec 27 | 3.14 | | | | | | | | | x | x | x | x | x | x | | | | NFSR | ML1 |
| 2097 | BEAVERSLIDE | 2308 | 2073 | 0.20 | | | | | | | | | x | x | x | | | | | | | NFSR | ML 2 |
| 2097 | BEAVERSLIDE | 2073 | 2144 | 2.38 | | | | | | | | | | | | | | | | | | NFSR | ML 2 |
| 2097A | GUARD STATION GREEN CABIN | 2097 | GREEN CABIN SESW Sec 32 | 0.50 | | | | | | | | | x | x | x | | | | | | | NFSR | ML 2 |
| 2097A1 | 2097A1 | 2097A | 2308 | 1.86 | | | | | | | | | x | x | x | | | | | | | NFSR | ML 2 |
| 2097B | BEAVERSLIDE CUTOFF | 2097 | NWSE T7S R27E Sec 32 | 0.54 | | | | | | | | | x | x | x | | | | | | | NFSR | ML1 |
| 2097C | GUARD STATION CUTOFF | 2097 | 2097-A | 0.28 | | | | | | | | | x | x | x | | | | | | | NFSR | ML1 |
| 20971 | BEAVERSLIDE CUTOFF | 2097 | 2144 | 0.23 | | | | | | | | | x | x | x | | | | | | | NFSR | ML 2 |
| 20971A | 20971A | 20971 | 2144 | 0.12 | | | | | | | | | x | x | x | | | | | | | UNDETERMINED | - |

| Existing Travel Management Table | | | | | RESTRICTED | | | | | | WHEN | HOW | CLOSED TO PUBLIC | | | | | | HOW | RATIONALE OR COMMENTS | System | Existing Objective Maint. Level | |
|----------------------------------|--------------------------|--------------------------------|--|------------------------|----------------|--|--|--|--|--|------|-----|------------------|---|---|--|--|--|-----|-----------------------|-----------------------|---------------------------------|--------------|
| Road/ Trail Number | Road/Trail Name | Beginning Termini | Ending Termini | Segment Length (miles) | TYPE OF TRAVEL | | | | | | | | TYPE OF TRAVEL | | | | | | | | | | |
| | | | | | | | | | | | | | | | | | | | | | | | |
| 20972 | ROBERTS BENCH | 2097 T7S R27E Sec 32 | T7S R27E Sec 29 goes along Roberts Bench | 1.22 | | | | | | | | | x | x | x | | | | | | | UNDETERMINED | - |
| 2098 | ELK SPRINGS | FS Boundary T7S R26E Sec 18/19 | 2500 | 0.90 | | | | | | | | | | | | | | | | | | NFSR | ML 2 |
| 2099 | 2099 | 2085 T8S R27E Sec 34 | FS Boundary | 0.59 | | | | | | | | | | | | | | | | | | NFSR | ML 2 |
| 2102 | NORTH FORK SAGE CREEK | 2144 | Private Boundary | 1.27 | | | | | | | | | | | | | | | | | | NFSR | ML 2 |
| 2102 | NORTH FORK SAGE CREEK | Private Boundary | FS Boundary T7S R26E Sec 13/24 | 1.08 | | | | | | | | | | | | | | | | | | NFSR | ML 2 |
| 2104 | TIE FLATS | 2308 | Tr 31 | 0.11 | | | | | | | | | x | x | x | | | | | | | NFSR | ML 2 |
| 2104 | TIE FLATS | Tr 31 | NENE T8S R27E Sec 7 | 1.32 | | | | | | | | | x | x | x | | | | | | | NFSR | ML 2 |
| 2104A | 2104A | 2104 | SWNW T8S R27E Sec 8 | 0.30 | | | | | | | | | x | x | x | | | | | | | NFSR | ML1 |
| 2104A1 | 2104A1 | 2104A | T8S R27E Sec 8 open meadow | 0.25 | | | | | | | | | x | x | x | | | | | | | UNDETERMINED | - |
| 2104B | 2104B | 2104 | SWSE Sec 8 | 1.31 | | | | | | | | | x | x | x | | | | | | naturally revegetated | NFSR | DECOMMISSION |
| 21041 | Tr 31 | 2104 T8S R27E Sec 5 | T8S R27E Sec 6 | 0.40 | | | | | | | | | x | x | x | | | | | | | UNDETERMINED | - |
| 2121 | BEARTRACK TRAILHEAD | Beartooth Highway - US 212 | Tr 8 | 0.09 | | | | | | | | | | | | | | | | | | UNDETERMINED | - |
| 2122 | CAMPSITE | Beartooth Highway - US 212 | NWSE T8S R19E Sec 34 | 0.16 | | | | | | | | | | | | | | | | | | UNDETERMINED | - |
| 2123 | BEARTOOTH HWY GRAVEL PIT | Beartooth Highway - US 212 | T9S R19E Sec 32 | 0.17 | | | | | | | | | x | x | x | | | | | | | UNDETERMINED | - |
| 2124 | LINE CREEK TRAILHEAD | Beartooth Highway - US 212 | Tr 10 NWNE T9S R19E Sec 32 | 0.24 | | | | | | | | | | | | | | | | | | UNDETERMINED | - |
| 2125 | VISTA POINT | Beartooth Highway - US 212 | Beartooth Highway - US 212 | 0.11 | | | | | | | | | | | | | | | | | | UNDETERMINED | - |
| 2126 | 2126 | Beartooth Highway - US 212 | NENE T9S R19E Sec 29 | 0.52 | | | | | | | | | x | x | x | | | | | | | UNDETERMINED | - |
| 2140 | PICKET PIN | 21403 | Custer/ Gallatin Boundary | 12.15 | | | | | | | | | | | | | | | | | | NFSR | ML 3 |
| 2140B | IRON MOUNTAIN | Custer/ Gallatin Boundary | 2140B9 | 2.50 | | | | | | | | | | | | | | | | | | NFSR | ML 2 |
| 2140B | IRON MOUNTAIN | 2140B9 | T5S R14E Sec 20 | 1.32 | | | | | | | | | | | | | | | | | | NFSR | ML 2 |
| 2140B1 | 2140B1 | 2140B | NE T5S R13E Sec 13 | 0.38 | | | | | | | | | | | | | | | | | | UNDETERMINED | - |
| 2140B1A | 2140B1A | 2140B1 | 2140B1 | 0.15 | | | | | | | | | | | | | | | | | | UNDETERMINED | - |
| 2140B1B | 2140B1B | 2140B | 2140B | 0.31 | | | | | | | | | | | | | | | | | | UNDETERMINED | - |
| 2140B1B1 | 2140B1B1 | 2140B1B | T5S R13E Sec 13 | 0.06 | | | | | | | | | | | | | | | | | | UNDETERMINED | - |
| 2140B1B2 | 2140B1B2 | 2140B1B | T5S R13E Sec 13 | 0.08 | | | | | | | | | | | | | | | | | | UNDETERMINED | - |
| 2140B1C | 2140B1C | 2140B1 | T5S R14E Sec 13 | 0.22 | | | | | | | | | | | | | | | | | | UNDETERMINED | - |
| 2140B10 | 2140B10 | 2140B | T5S R14E Sec 20 | 0.99 | | | | | | | | | | | | | | | | | | UNDETERMINED | - |

| Existing Travel Management Table | | | | | RESTRICTED | | | | | | WHEN | HOW | CLOSED TO PUBLIC | | | | | | HOW | RATIONALE OR COMMENTS | System | Existing Objective Maint. Level |
|----------------------------------|----------------------------|--------------------------------|-----------------------------|------------------------|----------------|--|--|--|--|--|------|-----|------------------|---|---|---|--|--|------------------------------------|-----------------------|--------|---------------------------------|
| Road/ Trail Number | Road/Trail Name | Beginning Termini | Ending Termini | Segment Length (miles) | TYPE OF TRAVEL | | | | | | | | TYPE OF TRAVEL | | | | | | | | | |
| | | | | | | | | | | | | | | | | | | | | | | |
| 2140B10A | 2140B10A | 2140B10 | T5S R14E Sec 20 | 0.15 | | | | | | | | | | | | | | | | UNDETERMINED | - | |
| 2140B11 | 2140B11 | 2140B | T5S R14E Sec 20 | 0.24 | | | | | | | | | | | | | | | | UNDETERMINED | - | |
| 2140B2 | 2140B2 | 2140B | T5S R14E Sec 7 | 0.87 | | | | | | | | | | | | | | | | NFSR | ML 2 | |
| 2140B2A | 2140B2A | 21404 | SWSE T5S R14E Sec 7 | 0.34 | | | | | | | | | | | | | | | | UNDETERMINED | - | |
| 2140B3 | 2140B3 | 2140B | 2140B | 0.14 | | | | | | | | | | | | | | | | UNDETERMINED | - | |
| 2140B4 | 2140B4 | 2140B | N1/2,SE1/4 T5S R14E Sec 18 | 0.20 | | | | | | | | | | | | | | | | UNDETERMINED | - | |
| 2140B5 | DISPERSED CAMPSITE | 2140B | T5S R14E Sec 19 | 0.09 | | | | | | | | | | | | | | | | UNDETERMINED | - | |
| 2140B6 | 2140B6 | 2140B | T5S R14E Sec 6 | 0.37 | | | | | | | | | | | | | | | | UNDETERMINED | - | |
| 2140B7 | 2140B7 | 2140B | T5S R14E Sec 19 | 0.24 | | | | | | | | | | | | | | | | UNDETERMINED | - | |
| 2140B8 | DISPERSED CAMPSITE | 2140B | T5S R14E Sec 20 | 0.04 | | | | | | | | | | | | | | | | UNDETERMINED | - | |
| 2140B9 | DISPERSED CAMPSITE | 2140B | T5S R14E Sec 20 | 0.10 | | | | | | | | | | | | | | | | UNDETERMINED | - | |
| 2140C | CASTLE CREEK TRAIL | 2140 | T4S R14E Sec 36 | 1.01 | | | | | | | | | | | | | | | Converted to Trail 72 See Trail 72 | NFSR | ML1 | |
| 2140D | NORTH PICKET PIN LAKE | Custer/ Gallatin Boundary | T5S R14 E Section 6 | 0.52 | | | | | | | | | | | | | | | | UNDETERMINED | - | |
| 2140D1 | SOUTH PICKET PIN LAKE EAST | 2140D | T5S R14E Section 6 | 0.28 | | | | | | | | | | | | | | | | UNDETERMINED | - | |
| 2140D2 | SOUTH PICKET PIN LAKE WEST | 2140D1 | T5S R14E Section 6 | 0.16 | | | | | | | | | | | | | | | | UNDETERMINED | - | |
| 2140E | BRASS MONKEY ROAD | Custer/ Gallatin Boundary | T5S R14E Sec 8 | 2.69 | | | | | | | | | | | | | | | | UNDETERMINED | - | |
| 2140F | BRASS MONKEY CUTOFF | Custer/ Gallatin Boundary | 2140E | 0.06 | | | | | | | | | | | | | | | | UNDETERMINED | - | |
| 2140G | 2140G | 2140 | T5S R14E Section 12 | 0.65 | | | | | | | | | | x | x | x | | | | UNDETERMINED | - | |
| 2140G1 | 2140G1 | 2140G | T5S R14E Section 1 | 0.07 | | | | | | | | | | x | x | x | | | | UNDETERMINED | - | |
| 21401 | OLD SAWMILL ROAD | 2140 | 21401B | 0.14 | | | | | | | | | | | | | | | | NFSR | ML 2 | |
| 21401 | OLD SAWMILL ROAD | 21401B | T5S R14E Sec 3 | 0.54 | | | | | | | | | | | | | | | | NFSR | ML 2 | |
| 21401A | PICKET PIN CAMP | 21401 | T5S R14E Sec 3 | 0.39 | | | | | | | | | | | | | | | | NFSR | ML 2 | |
| 21401B | OLD SAWMILL SPUR | 21401 | T5S R14E Sec 3 | 1.48 | | | | | | | | | | | | | | | | NFSR | ML 2 | |
| 21403 | PICKET PIN RANCH | FS Boundary T4S R15E Sec 30/25 | FS Boundary T4S R14E Sec 25 | 0.46 | | | | | | | | | | | | | | | | NFSR | ML 2 | |
| 21404 | DISPERSED CAMPING NORTH | 2140 | T5S R14E Sec 2 | 0.20 | | | | | | | | | | | | | | | | UNDETERMINED | - | |
| 21405 | CASTLE CREEK OVERLOOK | 2140 | 2140 | 0.14 | | | | | | | | | | | | | | | | UNDETERMINED | - | |
| 21406 | DISPERSED CAMPING SOUTH | 2140 | T5S R14E Sec 2 | 0.43 | | | | | | | | | | | | | | | | UNDETERMINED | - | |
| 21407 | DISPERSED CAMPING NORTH | 2140 | T5S R14E Sec 2 | 0.13 | | | | | | | | | | | | | | | | UNDETERMINED | - | |
| 2141 | RED LODGE CREEK | FS Boundary T6S R18E Sec 36 | 2141 (LOOPS BACK) | 4.48 | | | | | | | | | | | | | | | | NFSR | ML 3 | |
| 2141A | WEST REDLODGE CREEK TRAIL | 2141C | West Red Lodge Creek | 0.32 | | | | | | | | | | | | | | | Converted to Trail 14 See Trail 14 | NFSR | ML 3 | |
| 2141B | 2141B | 2141 | 21413 | 0.33 | | | | | | | | | | | | | | | | UNDETERMINED | - | |

| Existing Travel Management Table | | | | | RESTRICTED | | | | | | WHEN | HOW | CLOSED TO PUBLIC | | | | | | HOW | RATIONALE OR COMMENTS | System | Existing Objective Maint. Level |
|----------------------------------|-----------------------------|--------------------------------|---------------------------------|------------------------|----------------|--|--|--|--|--|------|-----|------------------|--|--|--|--|--|-----|-----------------------|--------|---------------------------------|
| Road/ Trail Number | Road/Trail Name | Beginning Termini | Ending Termini | Segment Length (miles) | TYPE OF TRAVEL | | | | | | | | TYPE OF TRAVEL | | | | | | | | | |
| | | | | | | | | | | | | | | | | | | | | | | |
| 2141B1 | 2141B1 | 2141B | SW T7S R18E Sec 1 | 0.08 | | | | | | | | | | | | | | | | UNDETERMINED | - | |
| 2141B2 | 2141B2 | 2141B | NWNW T7S R18E Sec 12 | 0.06 | | | | | | | | | | | | | | | | UNDETERMINED | - | |
| 2141C | RANKIN HOMESTEAD | FS Boundary T6S R18E Sec 35 | 2141C1 | 0.07 | | | | | | | | | | | | | | | | NFSR | ML 3 | |
| 2141C | RANKIN HOMESTEAD | 2141C1 | NENE T7S R18E Sec 10 | 1.30 | | | | | | | | | | | | | | | | NFSR | ML2 | |
| 2141C1 | LEUSCHEN | 2141C | Private Boundary T7S R18E Sec 3 | 0.41 | | | | | | | | | | | | | | | | NFSR | - | |
| 21411 | 21411 | 2141 | T7S R18E Sec 12 | 0.81 | | | | | | | | | | | | | | | | NFSR | ML 2 | |
| 21412 | 21412 | 2141 | NESW T7S R18E Sec 1 | 0.10 | | | | | | | | | | | | | | | | UNDETERMINED | - | |
| 21413 | 21413 | 2141 | NW T7S R18E Sec 12 | 0.42 | | | | | | | | | | | | | | | | UNDETERMINED | - | |
| 21413A | 21413A | 21413 | NW T7S R18E Sec 12 | 0.12 | | | | | | | | | | | | | | | | UNDETERMINED | - | |
| 21413B | 21413B | 21413 | SWNW T7S R18E Sec 12 | 0.04 | | | | | | | | | | | | | | | | UNDETERMINED | - | |
| 21413C | 21413C | 21413 | NW T7S R18E Sec 12 | 0.02 | | | | | | | | | | | | | | | | UNDETERMINED | - | |
| 21414 | 21414 | 2141 | NENW T7S R18E Sec 12 | 0.03 | | | | | | | | | | | | | | | | UNDETERMINED | - | |
| 21415 | BURNT MOUNTAIN | 2141 | NENE T7S R18E Sec 12 | 1.25 | | | | | | | | | | | | | | | | UNDETERMINED | - | |
| 21415A | 21415A | 21415 | SESE T7S R18E Sec 12 | 0.03 | | | | | | | | | | | | | | | | UNDETERMINED | - | |
| 21415B | 21415B | 21415 | SESW T7S R18E Sec 12 | 0.53 | | | | | | | | | | | | | | | | UNDETERMINED | - | |
| 21415C | 21415C | 21415 | NWNE T7S R18E Sec 12 | 0.20 | | | | | | | | | | | | | | | | UNDETERMINED | - | |
| 21415D | 21415D | 21415 | 21415C | 0.11 | | | | | | | | | | | | | | | | UNDETERMINED | - | |
| 21416 | POLE ROAD | 2141 | SWNW T7S R18E Sec 12 | 0.19 | | | | | | | | | | | | | | | | UNDETERMINED | - | |
| 21417 | 21417 | 2141 | SWNE T7S R18E Sec 11 | 0.11 | | | | | | | | | | | | | | | | UNDETERMINED | - | |
| 21418 | 21418 | 2141 | NWSE T7S R18E Sec 11 | 0.31 | | | | | | | | | | | | | | | | UNDETERMINED | - | |
| 21419 | SOUTH EATON | 2141 | NW T7S R18E Sec 11 | 0.45 | | | | | | | | | | | | | | | | UNDETERMINED | - | |
| 214110 | 214110 | 2141 | NWNE T7S R18E Sec 11 | 0.04 | | | | | | | | | | | | | | | | UNDETERMINED | - | |
| 2142 | MEYERS CREEK/LODGEPOLE ROAD | Private Bounday T4S R15E Sec 6 | Tr 22 | 0.09 | | | | | | | | | | | | | | | | NFSR | ML 2 | |
| 2142 | MEYERS CREEK/LODGEPOLE ROAD | Tr 22 | NWNW T4S R14E Sec 1 | 1.73 | | | | | | | | | | | | | | | | NFSR | ML 2 | |
| 2142A | DEAD INDIAN | 2142 | T4S R14E Sec 12 | 0.37 | | | | | | | | | | | | | | | | UNDETERMINED | - | |
| 21422 | SHEEP CREEK | FS Boundary T4S R15E Sec 22 | T4S R15E Sec 22 | 0.68 | | | | | | | | | | | | | | | | UNDETERMINED | - | |
| 21423 | DALLAS SPRING | FS Boundary T4S R15E Sec 26 | T4S R15E Sec 24 | 0.34 | | | | | | | | | | | | | | | | UNDETERMINED | - | |
| 21423A | ROBINSON SPRING | 21423 | T4S R15E Sec 23 | 0.29 | | | | | | | | | | | | | | | | UNDETERMINED | - | |
| 2143 | MEYERS CREEK WORK CENTER | Limestone County Road | Tr 27 | 0.23 | | | | | | | | | | | | | | | | NFSR | ML 2 | |

| Existing Travel Management Table | | | | | RESTRICTED | | | | | | WHEN | HOW | CLOSED TO PUBLIC | | | | | | HOW | RATIONALE OR COMMENTS | System | Existing Objective Maint. Level | |
|----------------------------------|---------------------------|----------------------------------|-------------------------------------|------------------------|----------------|--|--|--|--|--|------|-----|------------------|---|---|--|--|--|-----|-----------------------|-----------------------|---------------------------------|--------------|
| Road/ Trail Number | Road/Trail Name | Beginning Termini | Ending Termini | Segment Length (miles) | TYPE OF TRAVEL | | | | | | | | TYPE OF TRAVEL | | | | | | | | | | |
| | | | | | | | | | | | | | | | | | | | | | | | |
| 2143 | MEYERS CREEK WORK CENTER | Tr 27 | N1/2,NW1/4 T4S R15E Sec 18 | 0.55 | | | | | | | | | x | x | x | | | | | | | NFSR | ML 2 |
| 2143A | 2143A | 2143 | Private Boundary T4S R15E Sec 7 | 0.45 | | | | | | | | | x | x | x | | | | | | | NFSR | ML 2 |
| 2143A1 | 2143A1 | 2143A | T4S R15E Sec 7 | 0.11 | | | | | | | | | x | x | x | | | | | | | NFSR | ML 2 |
| 2144 | FIVE BAR | Private Boundary T7S R27E Sec 19 | Private Boundary T7S R27E Sec 19 | 0.04 | | | | | | | | | x | x | x | | | | | | | NFSR | ML 2 |
| 2144 | FIVE BAR | Private Boundary T7S R27E Sec 20 | FS Boundary T7S R27E Sec 23 | 4.70 | | | | | | | | | | | | | | | | | | NFSR | ML 2 |
| 2144B | SAGE CREEK WATER SYSTEM | 2144 | T7S R26E Sec 20 | 0.33 | | | | | | | | | x | x | x | | | | | | | NFSR | ML 2 |
| 2144C | SCHWEND RANCH MAIN ACCESS | 2073 | Private Boundary T7S R26E Sec 26 | 0.10 | | | | | | | | | x | x | x | | | | | | | NFSR | ML 2 |
| 2144D | POWERLINE ACCESS | 2144 T8S R26E Sec 23 | Private Boundary T7S R26E Sec24 | 1.59 | | | | | | | | | x | x | x | | | | | | | NFSR | ML1 |
| 2144D1 | POWERLINE ACCESS SPUR | 2144D | T7S R26E Sec 22 to gate to private | 0.15 | | | | | | | | | x | x | x | | | | | | | UNDETERMINED | - |
| 2144D2 | POWERLINE CUTOFF | 2144D | 2144D1 | 0.12 | | | | | | | | | x | x | x | | | | | | | UNDETERMINED | - |
| 2144E | POWER LINE ACCESS SPUR | 2144 | 2144D | 0.27 | | | | | | | | | x | x | x | | | | | | | NFSR | ML 2 |
| 2144F | 2144F | 2144D | Private Boundary T7S R26E Sec 23 | 0.08 | | | | | | | | | x | x | x | | | | | | | NFSR | ML 2 |
| 2144G | GEODOME HOME | Private Boundary T7S R27E Sec 20 | Private Boundary T7S R27E Sec 21 | 0.18 | | | | | | | | | | | | | | | | | | NFSR | ML 2 |
| 2144H | OLD HOMESTEAD | 2144 | Private Boundary NW T7S R27E Sec 21 | 0.94 | | | | | | | | | | | | | | | | | | NFSR | ML 2 |
| 2144H1 | OLD HOMESTEAD SPUR | Private Boundary T7S R27E Sec 21 | T7S R27E Sec 21 | 0.23 | | | | | | | | | | | | | | | | | | UNDETERMINED | - |
| 2144I | DRY HEAD CREEK | 2144 | SWSE T7S R27E Sec 21 | 1.08 | | | | | | | | | x | x | x | | | | | | | NFSR | ML1 |
| 2144J | CABIN AND SPRING | 2144 | FS Boundary T7S R27E Sec 19 | 0.55 | | | | | | | | | x | x | x | | | | | | | NFSR | ML 2 |
| 2144K | LOWER ROBERTS BENCH | 2144 | NWNW T7S R27E Sec 29 | 0.38 | | | | | | | | | x | x | x | | | | | | naturally revegetated | NFSR | DECOMMISSION |
| 2144M | 2144M | 2144G | Private Boundary T7S R27E Sec 20 | 0.09 | | | | | | | | | | | | | | | | | | NFSR | ML 2 |
| 2144Z | SPRING | 2144 | FS Boundary T7S R26E Sec 21 | 0.87 | | | | | | | | | x | x | x | | | | | | | NFSR | ML 2 |
| 2144Z1 | SPRING DEVELOPMENT | 2144Z | T7S R28E Sec 21 | 0.12 | | | | | | | | | x | x | x | | | | | | | UNDETERMINED | - |

| Existing Travel Management Table | | | | | RESTRICTED | | | | | | WHEN | HOW | CLOSED TO PUBLIC | | | | | | HOW | RATIONALE OR COMMENTS | System | Existing Objective Maint. Level |
|----------------------------------|------------------------------|---------------------------------|---------------------------------------|------------------------|----------------|---|---|--|--|--|----------|------------|------------------|---|---|--|--|-----------------|--|-----------------------|--------|---------------------------------|
| Road/ Trail Number | Road/Trail Name | Beginning Termini | Ending Termini | Segment Length (miles) | TYPE OF TRAVEL | | | | | | | | TYPE OF TRAVEL | | | | | | | | | |
| | | | | | | | | | | | | | | | | | | | | | | |
| 2177 | EAST ROSEBUD | FS Boundary T6S R18E Sec 31 | Tr 15 T7S R17E Sec 21 | 6.35 | | | | | | | | | | | | | | | | NFSR | ML 3 | |
| 2177A | UPPER SAND DUNE PICNIC AREA | 2177 | Campground Parking | 0.24 | x | x | x | | | | 9/30-5/1 | | | | | | | sign | Seasonal Closure To Protect Facilities | NFSR | ML 3 | |
| 2177B | EAST ROSEBUD CAMPGROUND | 2177 Second Jct | 2177 First Jct | 0.29 | x | x | x | | | | 9/30-5/1 | Gate; sign | | | | | | sign | Seasonal Closure To Protect Facilities | NFSR | ML 3 | |
| 2177B1 | EAST ROSEBUD-CAMP SENIA T.H. | 2177B | 2177B | 0.01 | x | x | x | | | | 9/30-5/1 | | | | | | | sign | Seasonal Closure To Protect Facilities | UNDETERMINED | - | |
| 2177D | JIMMY JOE CAMPGROUND | 2177 First Jct | 2177 Second Jct | 0.95 | x | x | x | | | | 9/30-5/1 | Gate; sign | | | | | | sign | Seasonal Closure To Protect Facilities | NFSR | ML 3 | |
| 2177E | LOWER SAND DUNE PICNIC AREA | 2177 | Campground | 0.15 | x | x | x | | | | 9/30-5/1 | | | | | | | sign | Seasonal Closure To Protect Facilities | NFSR | ML 3 | |
| 2177F | 2177F | 2177 | SWNE T7S R17E Sec 1 | 0.18 | | | | | | | | | x | x | x | | | | | NFSR | ML 3 | |
| 2177H | PHANTOM TRAILHEAD | 2177 | 2177 | 0.03 | | | | | | | | | | | | | | | | UNDETERMINED | - | |
| 2177I | BOAT LAUNCH PARKING | 2177 | Private Boundary T7S R17E Sec 21 | 0.11 | | | | | | | | | | | | | | | | NFSR | ML 2 | |
| 2177J | NORTH SIDE EAST ROSEBUD LAKE | 2177 | Private Boundary T7S R17E Sec 20 | 0.18 | | | | | | | | | x | x | x | | | | | NFSR | ML 2 | |
| 2177K | 2177K | 2177 | SENE T7S R17E Sec 1 | 0.07 | | | | | | | | | x | x | x | | | | | UNDETERMINED | - | |
| 2177L | 2177L | 2177 | NESW T7S R17E Sec 1 | 0.08 | | | | | | | | | x | x | x | | | | | UNDETERMINED | - | |
| 2177M | 2177M | 2177 | SWNW T7S R17E Sec 1 | 0.08 | | | | | | | | | x | x | x | | | | | UNDETERMINED | - | |
| 2177N | 2177N | 2177 | SESE T7S R17E Sec 10 | 0.15 | | | | | | | | | x | x | x | | | | | UNDETERMINED | - | |
| 2177O | DISPERSED CAMPSITE | 2177 | E1/2, NW1/4 T7S R17E Sec 15 | 0.10 | | | | | | | | | | | | | | | | UNDETERMINED | - | |
| 2177P | POWERLINE ACCESS | 2177 | SWNW T7S R17E Sec 11 | 1.28 | | | | | | | | | x | x | x | | | | | UNDETERMINED | - | |
| 2177Q | NORTHSIDE RIVER | FS Boundary T6S R18E Sec 30 | Private Boundary T7S R17E Sec 1 | 1.12 | | | | | | | | | x | x | x | | | | | UNDETERMINED | - | |
| 2177R | NORTHSIDE RIVER | Private Boundary T7S R17E Sec 1 | T7S R17E Sec 11 | 1.82 | | | | | | | | | x | x | x | | | | | UNDETERMINED | - | |
| 2177S | STEEP CREEK REC RESIDENCE | 2177 | T7S R17E Sec 16 | 0.15 | | | | | | | | | x | x | x | | | | | UNDETERMINED | - | |
| 2223 | SAGE CREEK GUARD STATION | 2308 | Sage Creel Guard Station | 0.47 | | | | | | | | | x | x | x | | | Gate; sign | | NFSR | ML 3 | |
| 2308 | PRYOR MOUNTAIN ROAD | Private Boundary T7S R25E Sec 8 | 2308A | 13.77 | | | | | | | | | | | | | | | | NFSR | ML3 | |
| 2308 | PRYOR MOUNTAIN ROAD | 2308A | FS Boundary T8S R27E Sec 7 (BLM 1019) | 6.41 | | | | | | | | | | | | | | | | NFSR | ML 3 | |
| 2308A | BIG ICE CAVE CAMPGROUND | 2308 | 2308A (LOOPS BACK) | 0.13 | | | | | | | | | | | | | | | | NFSR | ML 3 | |
| 2308B | DRYHEAD LOOP | 2308 | 2308 | 0.62 | | | | | | | | | | | | | | | | NFSR | ML 2 | |
| 2308B1 | DRYHEAD LOOP CUTOFF 2 | 2308B | 2308 T7S R27E Sec 36 | 0.12 | | | | | | | | | x | x | x | | | | | UNDETERMINED | - | |
| 2308C | DISPERSED CAMP SITE | 2308 | 2097 | 0.31 | | | | | | | | | | | | | | | | UNDETERMINED | - | |
| 2308D | 2308D | 2308 | T8S R27E Sec 3 | 0.61 | | | | | | | | | x | x | x | | | | | NFSR | ML1 | |
| 2308E | 2308E | 2308 | NWNE T8S R28E Sec 7 | 0.19 | | | | | | | | | x | x | x | | | | | NFSR | ML1 | |
| 2308G | 2308G | 2308 T8S R27E Sec 1 | 2308 T8S R28E Sec 6 | 1.46 | | | | | | | | | x | x | x | | | natural barrier | | NFSR | ML1 | |

| Existing Travel Management Table | | | | | RESTRICTED | | | | | | WHEN | HOW | CLOSED TO PUBLIC | | | | | | HOW | RATIONALE OR COMMENTS | System | Existing Objective Maint. Level |
|----------------------------------|-------------------------------|--------------------------|--|------------------------|----------------|---|---|--|--|--|-----------|------------|------------------|--|--|--|--|--|-----------------------|--|--------|---------------------------------|
| Road/ Trail Number | Road/Trail Name | Beginning Termini | Ending Termini | Segment Length (miles) | TYPE OF TRAVEL | | | | | | | | TYPE OF TRAVEL | | | | | | | | | |
| | | | | | | | | | | | | | | | | | | | | | | |
| 2308G1 | TONY ISLAND SPRING | 2308G | Tony Island Spring T8S R27E Sec 2 | 1.13 | | | | | | | | | | | | | | | | | NFSR | ML 2 |
| 2308G2 | 2308G2 | 2308G | T8S R27E Sec 1 | 0.30 | | | | | | | | | | | | | | | | | NFSR | ML1 |
| 2308G3 | 2308G3 | 2308G | 2308 | 0.74 | | | | | | | | | | | | | | | natural barrier | | NFSR | ML1 |
| 2308H | EAST PRYOR COMMUNICATION SITE | 2308 | T8S R28E Sec 6 | 0.23 | | | | | | | | | | | | | | | | | NFSR | ML1 |
| 2308J | 2308J | 2308 | 2097-A1 | 0.81 | | | | | | | | | | | | | | | | | NFSR | ML1 |
| 2308J1 | 2308J1 | 2308J | NWNE T8S R27E Sec 4 | 0.18 | | | | | | | | | | | | | | | | | NFSR | ML1 |
| 2308K | DISPERSED CAMP SITE | 2308 | T8S R27E Sec 4 | 0.04 | | | | | | | | | | | | | | | | UNDETERMINED | | - |
| 2308V | 2308V | 2308 | NENE T7S R26E Sec 29 | 0.59 | | | | | | | | | | | | | | | naturally revegetated | Naturally Revegetated Closed to All Motorized Vehicles To Reduce Road Maintenance Cost To Prevent Damage to Vegetation To Prevent Soil Erosion | NFSR | DECOMMISSION |
| 2308W | 2308W | 2308 | NWNE T7S R26E Sec 29 | 0.61 | | | | | | | | | | | | | | | | | NFSR | ML 2 |
| 2308W1 | 2308W1 | 2308W | T7S R26E Sec 20 | 0.17 | | | | | | | | | | | | | | | | UNDETERMINED | | - |
| 23081 | BASS CREEK | 2308 | T7S R26E Sec 27 | 0.23 | | | | | | | | | | | | | | | | UNDETERMINED | | - |
| 23082 | 23082 | 2308 | T7S R26E Sec 27 | 0.10 | | | | | | | | | | | | | | | | UNDETERMINED | | - |
| 23083 | 23083 | 2308 | T7S R26E Sec 27 | 0.14 | | | | | | | | | | | | | | | | UNDETERMINED | | - |
| 23084 | 23084 | 2308 | T7S R26E Sec 26 | 0.14 | | | | | | | | | | | | | | | | UNDETERMINED | | - |
| 23086 | 23086 | 2308 | 2073 | 0.58 | | | | | | | | | | | | | | | | | NFSR | ML1 |
| 23087 | 23087 | 2308 | T7S R26E Sec 36 | 0.80 | | | | | | | | | | | | | | | | | NFSR | ML1 |
| 23088 | 23088 | 2308 | Private Boundary T7S R26E Sec 25 | 0.52 | | | | | | | | | | | | | | | | | NFSR | ML 2 |
| 23089 | TRAPPER CABIN | 2308 | T7S R26E Sec 36 | 0.17 | | | | | | | | | | | | | | | | UNDETERMINED | | - |
| 230811 | 230811 | 2308 | T7S R27E Sec 31 goes to post & pole area | 0.53 | | | | | | | | | | | | | | | | UNDETERMINED | | - |
| 230811A | 230811A | 2308511 | T7S R27E Sec 31 ties into 2308 | 0.03 | | | | | | | | | | | | | | | | UNDETERMINED | | - |
| 230811B | 230811B | 2308511 | T7S R27E Sec 31 campsite | 0.07 | | | | | | | | | | | | | | | | UNDETERMINED | | - |
| 230811C | 230811C | 2308511 | T7S R27E Sec 31 goes to campsite | 0.08 | | | | | | | | | | | | | | | | UNDETERMINED | | - |
| 2346 | LAKE FORK | Beartooth Highway-US 212 | 23462 | 0.51 | | | | | | | | | | | | | | | | | NFSR | ML 4 |
| 2346 | LAKE FORK | 23462 | Tr 2 NW T9S R19E Sec 5 | 1.43 | x | x | x | | | | 12/1-4/15 | Gate; sign | | | | | | | sign | Seasonal Closure to All Motorized Vehicles To Provide for Over the Snow Recreation Opportunity | NFSR | ML 4 |
| 23461 | LOWER PARKSIDE TRAIL | 2346 | 234614 | 0.11 | | | | | | | | | | | | | | | | | NFSR | ML 2 |
| 23461 | LOWER PARKSIDE TRAIL | 234614 | 2004 | 2.22 | | | | | | | | | | | | | | | sign | Designated as Road and Trail See Trail 106 | NFSR | ML 2 |
| 234611 | 234611 | 23461 | NENE T9S R19E Sec 4 | 0.05 | | | | | | | | | | | | | | | | UNDETERMINED | | - |
| 23462 | LIONS CAMP | 2346 | SWSE T8S R19E Sec 33 | 0.13 | | | | | | | | | | | | | | | Gate; sign | | NFSR | ML 2 |

| Existing Travel Management Table | | | | | RESTRICTED | | | | | | WHEN | HOW | CLOSED TO PUBLIC | | | | | | HOW | RATIONALE OR COMMENTS | System | Existing Objective Maint. Level | | |
|----------------------------------|--------------------------------|----------------------------------|----------------------------------|------------------------|----------------|---|---|--|--|--|----------|------------|------------------|---|---|--|--|--|-----|-----------------------|------------|--|--------------|------|
| Road/ Trail Number | Road/Trail Name | Beginning Termini | Ending Termini | Segment Length (miles) | TYPE OF TRAVEL | | | | | | | | TYPE OF TRAVEL | | | | | | | | | | | |
| | | | | | | | | | | | | | | | | | | | | | | | | |
| 234621 | LIONS CAMP WATER SYSTEM | 23462 | NWNE T9S R19E Sec 4 | 0.05 | | | | | | | | | x | x | x | | | | | | | | UNDETERMINED | - |
| 234612 | 234612 | 23461 | SWNE T9S R19E Sec 4 | 0.22 | | | | | | | | | x | x | x | | | | | | | | UNDETERMINED | - |
| 234613 | 234613 | 23461 | Rd 2421F | 0.15 | | | | | | | | | x | x | x | | | | | | | | UNDETERMINED | - |
| 234614 | OLD RICHEL LODGE | 23641 | Dead End | 0.08 | | | | | | | | | | | | | | | | | | | UNDETERMINED | - |
| 2379A | SPRING CR SUMMER HOMES-A | 2379 | SWSE T8S R19E Sec 35 | 1.06 | | | | | | | | | x | x | x | | | | | | | | NFSR | ML 3 |
| 2379B | SHERIDAN CAMPGROUND | East Side County Road | End of Campground | 0.23 | x | x | x | | | | 9/30-5/1 | Gate; sign | | | | | | | | | sign | Seasonal Closure To Protect Facilities | NFSR | ML 3 |
| 2379C | RATTIN CAMPGROUND | East Side County Road | Private Boundary T8S R19E Sec 36 | 0.23 | | | | | | | | | | | | | | | | | | | NFSR | ML 3 |
| 2379D | WESTMINSTER SPIRES | Beartooth Highway-US 212 | Camp | 0.21 | | | | | | | | | x | x | x | | | | | | Gate; sign | | NFSR | ML 3 |
| 2379E | SPRING CREEK HOMES E | 2379 | NESE T8S R19E Sec 36 | 0.22 | | | | | | | | | x | x | x | | | | | | | | NFSR | ML 3 |
| 2379F | SPRING CREEK HOMES F | 2379-E | NWSE T8S R19E Sec 36 | 0.18 | | | | | | | | | x | x | x | | | | | | | | NFSR | ML 3 |
| 2379G | CORRAL CREEK TRAIL HEAD | 2379 | Trailhead Parking | 0.04 | | | | | | | | | | | | | | | | | | | NFSR | ML 3 |
| 2379H | SPRING CREEK HOMES H | 2379-A | NESW T8S R19E Sec 36 | 0.13 | | | | | | | | | x | x | x | | | | | | | | NFSR | ML 3 |
| 2379I | SPRING CREEK HOMES I | 2379-J | NESE T8S R19E Sec 35 | 0.09 | | | | | | | | | x | x | x | | | | | | | | NFSR | ML 3 |
| 2379J | SPRING CREEK HOMES J | 2979-A | SESE Sec 35 | 0.24 | | | | | | | | | x | x | x | | | | | | | | NFSR | ML 2 |
| 2400 | STILLWATER TRAILHEAD RD | Private Boundary T5S R15E Sec 32 | 2400 (LOOPS BACK) | 1.00 | | | | | | | | | | | | | | | | | | | NFSR | ML 4 |
| 2400A | WOODBINE CG ENTRANCE ROAD | 2400 | 2400B | 0.23 | x | x | x | | | | 9/30-5/1 | Gate; sign | | | | | | | | | | Seasonal Closure To Protect Facilities | NFSR | ML 4 |
| 2400B | WOODBINE CG FIRST LOOP LEFT | 2400A | 2400B | 0.34 | x | x | x | | | | 9/30-5/1 | | | | | | | | | | | Seasonal Closure To Protect Facilities | NFSR | ML 4 |
| 2400C | WOODBINE CG SECOND LOOP LEFT | 2400B | 2400C | 0.38 | x | x | x | | | | 9/30-5/1 | | | | | | | | | | | Seasonal Closure To Protect Facilities | NFSR | ML 4 |
| 2400D | WOODBINE CG FIRST LOOP RIGHT | 2400A | 2400D | 0.33 | x | x | x | | | | 9/30-5/1 | | | | | | | | | | | Seasonal Closure To Protect Facilities | NFSR | ML 4 |
| 2400E | WOODBINE CG SECOND LOOP RIGHT | 2400D | 2400D | 0.21 | x | x | x | | | | 9/30-5/1 | | | | | | | | | | | Seasonal Closure To Protect Facilities | NFSR | ML 4 |
| 24001 | STILLWATER TRAILHEAD PARKING | 2400 | T5S R15E Sec 32 | 0.06 | | | | | | | | | | | | | | | | | | | UNDETERMINED | - |
| 24002 | STILLWATER REC RESIDENCE | 2400 | T5S R15E Sec 32 | 0.09 | | | | | | | | | x | x | x | | | | | | | | UNDETERMINED | - |
| 24003 | OLD NYE PICNIC AREA 1 | 2HWY419 | T5S R15E Sec 15 | 0.03 | | | | | | | | | | | | | | | | | | | UNDETERMINED | - |
| 24004 | OLD NYE PICNIC AREA 2 | 2HWY419 | T5S R15E Sec 15 | 0.03 | | | | | | | | | | | | | | | | | | | UNDETERMINED | - |
| 24005 | NYE TRAIL HEAD | 2HWY419 | T5S R15E Sec 15 | 0.07 | | | | | | | | | | | | | | | | | | | UNDETERMINED | - |
| 2414 | BENBOW | Private Boundary T8S R16E Sec 31 | T6S R16E Sec 6 S.OF CHROME LAKE | 10.16 | | | | | | | | | x | x | x | | | | | | | | NFSR | ML 3 |
| 2414A | POWERLINE ACCESS | 2414 | T5S R16E Sec 15 | 0.17 | | | | | | | | | | | | | | | | | | | UNDETERMINED | - |
| 24141 | BENBOW MILL DISPERSED CAMPSITE | 2414 | T5S R16E Sec 21 | 0.57 | | | | | | | | | | | | | | | | | | | NFSR | ML 2 |

| Existing Travel Management Table | | | | | RESTRICTED | | | | | | WHEN | HOW | CLOSED TO PUBLIC | | | | | | HOW | RATIONALE OR COMMENTS | System | Existing Objective Maint. Level | |
|----------------------------------|-------------------------|-------------------|-----------------------------|------------------------|----------------|--|--|--|--|--|------|-----|------------------|--|--|--|--|--|-----|-----------------------|---------------|---------------------------------|------|
| Road/ Trail Number | Road/Trail Name | Beginning Termini | Ending Termini | Segment Length (miles) | TYPE OF TRAVEL | | | | | | | | TYPE OF TRAVEL | | | | | | | | | | |
| | | | | | | | | | | | | | | | | | | | | | | | |
| 24141A | DISPERSED CAMPSITE | 24141 | S1/2,NW1/4 T5S R16E Sec 21 | 0.15 | | | | | | | | | | | | | | | | | UNDETER MINED | - | |
| 24141B | DISPERSED CAMPSITE | 24141 | SWNW T5S R16E Sec 21 | 0.06 | | | | | | | | | | | | | | | | | | UNDETER MINED | - |
| 24141C | DISPERSED CAMPSITE | 24141 | N1/2,SW1/4,Sec2 1, T5S,R16E | 0.06 | | | | | | | | | | | | | | | | | | UNDETER MINED | - |
| 24141D | DISPERSED CAMPSITE | 24141 | N1/2,Sw1/4,Sec 21, T5S,R16E | 0.05 | | | | | | | | | | | | | | | | | | UNDETER MINED | - |
| 24142A | 24142A | 24142 | NESE T5S R16E Sec 16 | 0.09 | | | | | | | | | | | | | | | | | | UNDETER MINED | - |
| 24142B | 24142B | 24142 | NESE T5S R16E Sec 16 | 0.03 | | | | | | | | | | | | | | | | | | UNDETER MINED | - |
| 24143 | 24143 | 2414 | T5S R16E Sec 31 | 0.58 | | | | | | | | | | | | | | | | | | NFSR | ML 2 |
| 24145 | 24145 | 2414 | SESE T5S R16E Sec 15 | 0.09 | | | | | | | | | | | | | | | | | | UNDETER MINED | - |
| 24146 | 24146 | 2414 | SESE T5S R16E Sec 15 | 0.22 | | | | | | | | | | | | | | | | | | UNDETER MINED | - |
| 24148 | LITTLE ROCKY CREEK | 2414 | Tr 24148 | 0.27 | | | | | | | | | | | | | | | | | | UNDETER MINED | - |
| 24148 | LITTLE ROCKY CREEK | Tr 24148 | 214110B T5S R16E Sec 22 | 0.34 | | | | | | | | | | | | | | | | | | UNDETER MINED | - |
| 24148A | 24148A | 24148 | T5S R16E Sec 21 | 0.10 | | | | | | | | | | | | | | | | | | UNDETER MINED | - |
| 24149 | 24149 | 2414 | SWSE T5S R16E Sec 16 | 0.09 | | | | | | | | | | | | | | | | | | UNDETER MINED | - |
| 241410 | 241410 | 2414 | 2415 | 1.39 | | | | | | | | | | | | | | | | | | UNDETER MINED | - |
| 241410A | 241410A | 241410 | N1/2,SE1/4 T5S R16E Sec 21 | 0.07 | | | | | | | | | | | | | | | | | | UNDETER MINED | - |
| 241410B | 241410B | 241410 | Tr24148 | 0.21 | | | | | | | | | | | | | | | | | | UNDETER MINED | - |
| 241410B | 241410B | Tr24148 | 2415 | 0.49 | | | | | | | | | | | | | | | | | | UNDETER MINED | - |
| 241411 | 241411 | 2414 | S1/2,NE1/4 T5S R16E Sec 21 | 0.34 | | | | | | | | | | | | | | | | | | UNDETER MINED | - |
| 241412 | 241412 | 2414 | E1/2,NW1/4 T5S R16E Sec 21 | 0.09 | | | | | | | | | | | | | | | | | | UNDETER MINED | - |
| 241413 | 241413 | 2414 | S1/2,NW1/4 T5S R16E Sec 21 | 0.14 | | | | | | | | | | | | | | | | | | UNDETER MINED | - |
| 241414 | 241414 | 2414 | NESW T5S R16E Sec 16 | 0.79 | | | | | | | | | | | | | | | | | | UNDETER MINED | - |
| 241415 | 241415 | 2414 | SWSW T5S R16E Sec 16 | 0.24 | | | | | | | | | | | | | | | | | | UNDETER MINED | - |
| 241415A | 241415A | 241415 | SWSW T5S R16E Sec 16 | 0.06 | | | | | | | | | | | | | | | | | | UNDETER MINED | - |
| 241416 | BENBOW MILL SITE | 2414 | SWNW T5S R16E Sec 21 | 0.25 | | | | | | | | | | | | | | | | | | UNDETER MINED | - |
| 241416A | BENBOW LOWER MILL SITE | 241416 | SWNW T5S R16E Sec 21 | 0.21 | | | | | | | | | | | | | | | | | | UNDETER MINED | - |
| 241416B | BENBOW MIDDLE MILL SITE | 241416 | SWNW T5S R16E Sec 21 | 0.16 | | | | | | | | | | | | | | | | | | UNDETER MINED | - |
| 241417 | 241417 | 2414 | S1/2,SE1/4 T5S R16E Sec 17 | 0.16 | | | | | | | | | | | | | | | | | | UNDETER MINED | - |
| 241418 | 241418 | 2414 | NWNE T5S R16E Sec 17 | 0.97 | | | | | | | | | | | | | | | | | | UNDETER MINED | - |













| Existing Travel Management Table | | | | | RESTRICTED | | | | | | WHEN | HOW | CLOSED TO PUBLIC | | | | | | HOW | RATIONALE OR COMMENTS | System | Existing Objective Maint. Level | | |
|----------------------------------|--------------------------------|--------------------------------|--------------------------------|------------------------|----------------|---|---|--|--|--|----------|------------|------------------|--|--|--|---|---|-----|-----------------------|--------------|--|--------------|------|
| Road/ Trail Number | Road/Trail Name | Beginning Termini | Ending Termini | Segment Length (miles) | TYPE OF TRAVEL | | | | | | | | TYPE OF TRAVEL | | | | | | | | | | | |
| | | | | | | | | | | | | | | | | | | | | | | | | |
| 241418A | 241418A | 241418 | N1/2,NE1/4,Sec17, T5S,R16E | 0.53 | | | | | | | | | | | | | | | | | UNDETERMINED | - | | |
| 241419 | BENBOW MINE | 2414 | SESW T5S R16E Sec 31 | 0.09 | | | | | | | | | | | | | | | | | | UNDETERMINED | - | |
| 241420 | 241420 | 2414 | NESW T5S R16E Sec 31 | 0.24 | | | | | | | | | | | | | | | | | | UNDETERMINED | - | |
| 241421 | 241421 | 2414 | NWSW T5S R16E Sec 31 | 0.15 | | | | | | | | | | | | | | | | | | UNDETERMINED | - | |
| 241422 | 241422 | 2414 | SWSW T5S R16E Sec 31 | 0.06 | | | | | | | | | | | | | | | | | | UNDETERMINED | - | |
| 241423 | 241423 | 2414 | NESW T5S R16E Sec 31 | 0.05 | | | | | | | | | | | | | | | | | | UNDETERMINED | - | |
| 241431 | 241431 | 24143 | SWSE T5S R16E Sec 30 | 0.04 | | | | | | | | | | | | | | | | | | UNDETERMINED | - | |
| 2415 | BENBOW JEEP TRAIL | 2414 T5S R16E Sec 31 | 2414 T5S R16E Sec 15 | 7.54 | | | | | | | | | | | | | | | | | | NFSR | ML 2 | |
| 24151 | 24151 | 2415 | T5S R16E Sec 15 | 0.06 | | | | | | | | | | | | | | | | | | UNDETERMINED | - | |
| 24152 | 24152 | 2415 | T5S R16E Sec 22 | 0.28 | | | | | | | | | | | | | | | | | | UNDETERMINED | - | |
| 24153 | 24153 | 2415 | T5S R16E Sec 22 | 0.17 | | | | | | | | | | | | | | | | | | UNDETERMINED | - | |
| 24154 | 24154 | 2415 | T5S R16E Sec 22 | 0.18 | | | | | | | | | | | | | | | | | | UNDETERMINED | - | |
| 24155 | 24155 | 2415 | T5S R16E Sec 22 | 0.18 | | | | | | | | | | | | | | | | | | UNDETERMINED | - | |
| 24191 | OLD BEDFORD | FS Boundary T5S R16E Sec 24/25 | FS Boundary T5S R16E Sec 25/30 | 0.70 | | | | | | | | | | | | | x | x | x | | | | NFSR | ML 2 |
| 24192 | 24192 | 24191 | T5S R16E Sec 25 | 0.17 | | | | | | | | | | | | | x | x | x | | | | UNDETERMINED | - |
| 24193 | 24193 | 24191 | T5S R16E Sec 36 | 0.94 | | | | | | | | | | | | | x | x | x | | | | UNDETERMINED | - |
| 2421 | MAIN FORK ROCK CREEK | Beartooth Highway-US 212 | Tr 3 | 8.55 | | | | | | | | | | | | | | | | | | | NFSR | ML 4 |
| 2421A | UPPER PARKSIDE CAMPGROUND | 2421 | 2421A (LOOPS BACK) | 0.44 | | | | | | | | | | | | | | | | | | | NFSR | ML 4 |
| 2421B | LIMBER PINE CAMPGROUND | 2421 | 2421B (LOOPS BACK) | 0.34 | x | x | x | | | | 9/30-5/1 | Gate; sign | | | | | | | | | sign | Seasonal Closure To Protect Facilities | NFSR | ML 4 |
| 2421C | M K CAMPGROUND | 2421 | 2421 | 0.19 | | | | | | | | | | | | | | | | | | | NFSR | ML 3 |
| 2421D | GREENOUGH LAKE CAMPGROUND | 2421 | 2421D (LOOPS BACK) | 0.55 | x | x | x | | | | 9/30-5/1 | Gate; sign | | | | | | | | | sign | Seasonal Closure To Protect Facilities | NFSR | ML 4 |
| 2421E | GREENOUGH LAKE ACCESS | 421 | Sec 8 | 0.21 | | | | | | | | | | | | | x | x | x | | | | NFSR | ML 2 |
| 2421F | LOWER PARKSIDE CAMPGROUND LOOP | 2421-A | 2421F (LOOPS BACK) | 0.28 | | | | | | | | | | | | | | | | | | | NFSR | ML 4 |
| 24211 | DISPERSED CAMPSITE | 2421 | 24211 (LOOPS BACK) | 0.17 | | | | | | | | | | | | | | | | | | | UNDETERMINED | - |
| 24211A | DISPERSED CAMPSITE | 24211 | SWSW T9S R18E Sec 8 | 0.07 | | | | | | | | | | | | | | | | | | | UNDETERMINED | - |
| 24212 | DISPERSED CAMPSITE | 2421 | NENE T9S R19E Sec 18 | 0.05 | | | | | | | | | | | | | | | | | | | UNDETERMINED | - |
| 24213 | DISPERSED CAMPSITE | 2421 | SWNE T9S R19E Sec 18 | 0.06 | | | | | | | | | | | | | | | | | | | UNDETERMINED | - |
| 24214 | 24214 | 2421 | SESW T9S R19E Sec 18 | 0.17 | | | | | | | | | | | | | x | x | x | | | | UNDETERMINED | - |
| 24215 | DISPERSED CAMPSITE | 2421 | 2421 | 0.04 | | | | | | | | | | | | | | | | | | | UNDETERMINED | - |
| 24216 | DISPERSED CAMPSITE | 2421 | 2421 | 0.04 | | | | | | | | | | | | | | | | | | | UNDETERMINED | - |

| Existing Travel Management Table | | | | | RESTRICTED | | | | | | WHEN | HOW | CLOSED TO PUBLIC | | | | | | HOW | RATIONALE OR COMMENTS | System | Existing Objective Maint. Level |
|----------------------------------|----------------------|------------------------------------|----------------------|------------------------|----------------|---|---|--|--|--|-----------|------------|------------------|---|---|--|--|------|--|-----------------------|--------|---------------------------------|
| Road/ Trail Number | Road/Trail Name | Beginning Termini | Ending Termini | Segment Length (miles) | TYPE OF TRAVEL | | | | | | | | TYPE OF TRAVEL | | | | | | | | | |
| | | | | | | | | | | | | | | | | | | | | | | |
| 24217 | DISPERSED CAMPSITE | 2421 | 2421 | 0.06 | | | | | | | | | | | | | | | | UNDETER MINED | - | |
| 24218 | DISPERSED CAMPSITE | 2421 | 2421 | 0.06 | | | | | | | | | | | | | | | | UNDETER MINED | - | |
| 24219 | DISPERSED CAMPSITE | 2421 | NWNE T9S R19E Sec 19 | 0.28 | | | | | | | | | x | x | x | | | | | UNDETER MINED | - | |
| 242110 | DISPERSED CAMPSITE | 2421 | SENE T9S R19E Sec 19 | 0.04 | | | | | | | | | | | | | | | | UNDETER MINED | - | |
| 242111 | DISPERSED CAMPSITE | 2421 | SENE T9S R19E Sec 19 | 0.06 | | | | | | | | | | | | | | | | UNDETER MINED | - | |
| 242112 | DISPERSED CAMPSITE | 2421 | SENE T9S R19E Sec 19 | 0.03 | | | | | | | | | | | | | | | | UNDETER MINED | - | |
| 242113 | 242113 | 2421 | NWSW T9S R19E Sec 19 | 0.15 | | | | | | | | | x | x | x | | | | | UNDETER MINED | - | |
| 242114 | DISPERSED CAMPSITE | 2421 | 242115B | 0.04 | | | | | | | | | | | | | | | | UNDETER MINED | - | |
| 242115 | 242115 | 2421 | 2421 | 0.62 | | | | | | | | | x | x | x | | | | | UNDETER MINED | - | |
| 242115A | 242115A | 242115 | 242115 | 0.05 | | | | | | | | | x | x | x | | | | | UNDETER MINED | - | |
| 242115B | 242115B | 242115 | NWSW T9S R19E Sec 19 | 0.34 | | | | | | | | | x | x | x | | | | | UNDETER MINED | - | |
| 242115B1 | 242115B1 | 242115B | NWSW T9S R19E Sec 19 | 0.03 | | | | | | | | | x | x | x | | | | | UNDETER MINED | - | |
| 242115B2 | 242115B2 | 242115B | 242115B3 | 0.07 | | | | | | | | | x | x | x | | | | | UNDETER MINED | - | |
| 242115B3 | 242115B3 | 242115B | NWNW T9S R19E Sec 19 | 0.12 | | | | | | | | | x | x | x | | | | | UNDETER MINED | - | |
| 242115B4 | 242115B4 | 242115B | NWNW T9S R19E Sec 19 | 0.03 | | | | | | | | | x | x | x | | | | | UNDETER MINED | - | |
| 242116 | DISPERSED CAMPSITE | 2421 | 242115 | 0.03 | | | | | | | | | | | | | | | | UNDETER MINED | - | |
| 242117 | DISPERSED CAMPSITE | 2421 | SENE T9S R18E Sec 25 | 0.03 | | | | | | | | | | | | | | | | UNDETER MINED | - | |
| 242118 | DISPERSED CAMPSITE | 2421 | NWSW T9S R18E Sec 25 | 0.05 | | | | | | | | | | | | | | | | UNDETER MINED | - | |
| 242119 | DISPERSED CAMPSITE | 2421 | SESE T9S R18E Sec 26 | 0.07 | | | | | | | | | x | x | x | | | | | UNDETER MINED | - | |
| 242119A | DISPERSED CAMPSITE | 242119 | SESE T9S R18E Sec 26 | 0.06 | | | | | | | | | | | | | | | | UNDETER MINED | - | |
| 242120 | DISPERSED CAMPSITE | 2421 | T 58N R 105W Sec 24 | 0.06 | | | | | | | | | x | x | x | | | | | UNDETER MINED | - | |
| 2476 | SILVER RUN | 2071 | Tr 102 | 0.10 | | | | | | | | | | | | | | | | NFSR | ML 2 | |
| 2476 | SILVER RUN | Tr 102 | Tr 64 | 1.94 | x | x | x | | | | 12/1-4/15 | Gate; sign | | | | | | | Seasonal Closure To Prevent Disturbance to Elk on Winter Range | NFSR | ML 2 | |
| 24763 | SOUTH INGLES CREEK | starts on curve of 2476 heads west | NW T8S R19E Sec 11 | 0.32 | x | x | x | | | | 12/1-4/15 | Gate; sign | | | | | | sign | Seasonal Closure To Prevent Disturbance to Elk on Winter Range | UNDETER MINED | - | |
| 2478 | NICHOLS CREEK | 2071 | SWSE T7S R19E Sec 36 | 1.94 | | | | | | | | | | | | | | | | NFSR | ML 2 | |
| 24781 | 24781 | 2478 | NWSW T8S R20E Sec 6 | 0.04 | | | | | | | | | x | x | x | | | | | UNDETER MINED | - | |
| 24782 | NICHOLS CREEK SPUR | 2478 | NWSE T8S R20E Sec 6 | 0.39 | | | | | | | | | x | x | x | | | | | UNDETER MINED | - | |
| 24782A | NICHOLS CREEK SPUR A | 24782 | NESW T8S R20E Sec 6 | 0.13 | | | | | | | | | x | x | x | | | | | UNDETER MINED | - | |
| 24783 | 24783 | 2478 | SWNW T8S R20E Sec 6 | 0.06 | | | | | | | | | x | x | x | | | | | UNDETER MINED | - | |
| 24784 | 24784 | 2478 | 24785 | 0.09 | | | | | | | | | x | x | x | | | | | UNDETER MINED | - | |
| 24785 | 24785 | 2478 | 2478 | 0.26 | | | | | | | | | x | x | x | | | | | UNDETER MINED | - | |
| 24786 | 24786 | 2478 | SESE T7S R20E Sec 36 | 0.02 | | | | | | | | | x | x | x | | | | | UNDETER MINED | - | |

| Existing Travel Management Table | | | | | RESTRICTED | | | | | | WHEN | HOW | CLOSED TO PUBLIC | | | | | | HOW | RATIONALE OR COMMENTS | System | Existing Objective Maint. Level |
|----------------------------------|-----------------------------|----------------------------------|-----------------------------------|------------------------|----------------|--|--|--|--|--|------|-----|------------------|--|--|--|--|------|-----|-----------------------|--------|---------------------------------|
| Road/ Trail Number | Road/Trail Name | Beginning Termini | Ending Termini | Segment Length (miles) | TYPE OF TRAVEL | | | | | | | | TYPE OF TRAVEL | | | | | | | | | |
| | | | | | | | | | | | | | | | | | | | | | | |
| 2491 | BAD CANYON ROAD | Private Boundary T4S R15E Sec 16 | 24911 | 4.01 | | | | | | | | | | | | | | | | NFSR | ML 2 | |
| 2491 | BAD CANYON ROAD | 24911 | T4S R15E Sec 10 | 2.92 | | | | | | | | | | | | | | | | NFSR | ML 2 | |
| 24911 | SOUTH RIDGE BAD CANYON ROAD | 2491 | T4S R15E Sec 13 | 3.24 | | | | | | | | | | | | | | | | NFSR | ML 2 | |
| 249111 | 249111 | 24911 | 24912 | 0.19 | | | | | | | | | | | | | | | | UNDETERMINED | - | |
| 24912 | 24912 | 24911 | T4S R15E Sec 11 | 1.36 | | | | | | | | | | | | | | | | NFSR | ML 2 | |
| 24913 | WHITTAKER SPRING | 2491 | 249131 | 0.71 | | | | | | | | | | | | | | | | NFSR | ML 2 | |
| 24913 | WHITTAKER SPRING | 249131 | T4S R15E Sec 9 | 0.55 | | | | | | | | | | | | | | | | NFSR | ML 2 | |
| 249131 | 249131 | 24913 | NESW T4S, R15E Sec 9 | 0.35 | | | | | | | | | | | | | | | | UNDETERMINED | - | |
| 249132 | 249132 | 24913 | NESE T4S R15E Sec 9 | 0.32 | | | | | | | | | | | | | | Sign | | UNDETERMINED | - | |
| 24914 | OLIVER DRAW | 2491 | T4S R15E Sec 4 | 2.04 | | | | | | | | | | | | | | | | UNDETERMINED | - | |
| 24914A | OLIVER DRAW SPUR | 24914 | T4S R15E Sec 3 | 0.29 | | | | | | | | | | | | | | | | UNDETERMINED | - | |
| 24914B | OLIVER DRAW SPUR | 24914 | T4S R15E Sec 4 | 0.17 | | | | | | | | | | | | | | | | UNDETERMINED | - | |
| 24915 | WILDCAT SPRING | FS Boundary T8S R16E Sec 30 | Tr 95 T3S R15E Sec 36 | 0.52 | | | | | | | | | | | | | | | | UNDETERMINED | - | |
| 24916 | BOUNDARY DRAW | FS Boundary T8S R16E Sec 31 | Tr 95 T3S R15E Sec 36 | 0.55 | | | | | | | | | | | | | | | | UNDETERMINED | - | |
| 2492 | BEAR CANYON | FS Boundary T8S R26E Sec 34/3 | 2850 T8S R26E Sec 21 | 2.94 | | | | | | | | | | | | | | | | NFSR | ML 2 | |
| 24921 | 24921 | FS Boundary T8S R26E Sec 34/3 | T8S R26E Sec 34 | 1.16 | | | | | | | | | | | | | | | | UNDETERMINED | - | |
| 24922 | 24922 | 2492 | T8S R26E Sec 34 | 0.20 | | | | | | | | | | | | | | | | UNDETERMINED | - | |
| 24923 | BEAR CANYON CUTOFF | 2492 T8S R26E Sec 21 | 2814 T8S R26E Sec 22 | 0.26 | | | | | | | | | | | | | | | | UNDETERMINED | - | |
| 24924 | 24924 | 2492 T8S R26E Sec 21 | 2814 T8S R26E Sec 22 | 0.24 | | | | | | | | | | | | | | | | UNDETERMINED | - | |
| 24925 | 24925 | 2492 | T8S R26E Sec 21 ties in with 2850 | 0.07 | | | | | | | | | | | | | | | | UNDETERMINED | - | |
| 2496 | MILLER TRAIL | FS Boundary T7S R25E Sec 34/35 | 2850 T7S R25E Sec 36 | 2.20 | | | | | | | | | | | | | | | | NFSR | - | |
| 24961 | 24961 | 2496 | T7S R25E Sec 36 fence/gate | 0.33 | | | | | | | | | | | | | | | | UNDETERMINED | - | |
| 24961A | 24961A | 24961 | T7S R25E Sec 36 | 0.10 | | | | | | | | | | | | | | | | UNDETERMINED | - | |
| 2500 | POWERLINE ROAD | FS Boundary T7S R25E Sec 27/26 | 2308 T7S R26E Sec 19 | 5.28 | | | | | | | | | | | | | | | | NFSR | ML 2 | |
| 25001 | 25001 | 2500 | NWNW T7S R47E Sec 29 | 0.51 | | | | | | | | | | | | | | | | NFSR | ML 2 | |
| 25002 | RANGER CANYON TRAIL | 2500 and 25001 | T7S R26E Sec 30 | 0.37 | | | | | | | | | | | | | | | | UNDETERMINED | - | |
| 25003 | RANGE DEVELOPMENT | 2500 | T7S R25E Sec 25 | 0.13 | | | | | | | | | | | | | | | | UNDETERMINED | - | |

| Existing Travel Management Table | | | | | RESTRICTED | | | | | | WHEN | HOW | CLOSED TO PUBLIC | | | | | | HOW | RATIONALE OR COMMENTS | System | Existing Objective Maint. Level |
|----------------------------------|-------------------------------|----------------------------------|---------------------------------------|------------------------|----------------|--|--|--|--|--|------|-----|------------------|--|--|--|--|--|-----|-----------------------|--------|---------------------------------|
| Road/ Trail Number | Road/Trail Name | Beginning Termini | Ending Termini | Segment Length (miles) | TYPE OF TRAVEL | | | | | | | | TYPE OF TRAVEL | | | | | | | | | |
| | | | | | | | | | | | | | | | | | | | | | | |
| 25003A | 25003A | 25003 | T7S R25E Sec 25 | 0.03 | | | | | | | | | | | | | | | | UNDETERMINED | - | |
| 25004 | RANGE DEVELOPMENT | 2500 | T7S R25E Sec 25 | 0.22 | | | | | | | | | | | | | | | | UNDETERMINED | - | |
| 25005 | RANGE DEVELOPMENT | 2500 | T7S R25E Sec 25 | 0.20 | | | | | | | | | | | | | | | | UNDETERMINED | - | |
| 25006 | RANGE DEVELOPMENT | 2500 | T7S R26E Sec 30 | 0.53 | | | | | | | | | | | | | | | | UNDETERMINED | - | |
| 25007 | RANGE DEVELOPMENT | 2500 | T7S R26E Sec 30 | 0.26 | | | | | | | | | | | | | | | | UNDETERMINED | - | |
| 2501 | 2501 | 2500 | FS Boundary T7S R26E Sec 19 | 0.16 | | | | | | | | | | | | | | | | NFSR | ML1 | |
| 2503 | 2503 | 2500 | 2098 | 0.28 | | | | | | | | | | | | | | | | NFSR | ML1 | |
| 2814 | BEAR CANYON RIDGE | 2492 | 2850 SESE T8S R26E Sec 16 | 2.34 | | | | | | | | | | | | | | | | NFSR | ML 2 | |
| 2846 | WEST FORK STILLWATER | 2400 | Tr 90 NWSW T5S R14E Sec 14 | 8.74 | | | | | | | | | | | | | | | | NFSR | ML 3 | |
| 2846B | INITIAL CREEK CAMPGROUND | 2846 | 2846 | 0.23 | | | | | | | | | | | | | | | | NFSR | ML 2 | |
| 2846B1 | INITIAL CREEK CAMPGROUND SPUR | 2846B | T5S R14E Sec 14 | 0.06 | | | | | | | | | | | | | | | | UNDETERMINED | - | |
| 2846D | HORSEMAN FLAT SPRING | 2846 | NESE T5S R15E Sec 8 | 0.54 | | | | | | | | | | | | | | | | NFSR | ML 2 | |
| 2846D1 | 2846D1 | 2846D | T5S R15E Sec 8 | 0.40 | | | | | | | | | | | | | | | | UNDETERMINED | - | |
| 2846E | 2846E | 2846 | SWNE T5S R15E Sec 8 | 0.35 | | | | | | | | | | | | | | | | NFSR | ML 2 | |
| 2846F | HORSEMAN FLAT NORTHWEST | 2846 | FS Boundary T5S R15E Sec 9 | 0.44 | | | | | | | | | | | | | | | | NFSR | ML 2 | |
| 2846G | SMC STORAGE AREA | 2846 | SWNE T5S R15E Sec 20 | 0.59 | | | | | | | | | | | | | | | | NFSR | ML 2 | |
| 2846H | NICKEL CAMP | Private Boundary T5S R15E Sec 21 | Private Boundary T5S R15E Sec 21 | 0.64 | | | | | | | | | | | | | | | | NFSR | ML 2 | |
| 2846J | MOUNTAIN VIEW MINE | 2846 | T5S R14E Sec 23 | 7.89 | | | | | | | | | | | | | | | | NFSR | ML 2 | |
| 2846J1 | MOUNTAIN VIEW MINE SPUR2846J1 | 2846J | Private Boundary NWSE T5S R15E Sec 20 | 0.34 | | | | | | | | | | | | | | | | UNDETERMINED | - | |
| 2846J2 | MOUNTAIN VIEW MINE SPUR | 2846J | NWNE T5S R15E Sec 20 | 0.12 | | | | | | | | | | | | | | | | UNDETERMINED | - | |
| 28461 | HORSEMAN FLAT GRAVEL PIT | 2846 | T5S R15E Sec 8 | 0.91 | | | | | | | | | | | | | | | | NFSR | ML 2 | |
| 28461A | 28461A | 28461 | T5S R15E Sec 17 | 0.21 | | | | | | | | | | | | | | | | UNDETERMINED | - | |
| 28462 | MOUNTIAN VIEW MINE SPUR | 2846J | Private Boundary T5S R15E Sec 19 | 1.57 | | | | | | | | | | | | | | | | NFSR | ML 2 | |
| 28463 | MOUNTIAN VIEW MINE SPUR | 28462 | 2846 T5S R15E Sec 19 | 0.05 | | | | | | | | | | | | | | | | NFSR | ML 2 | |

| Existing Travel Management Table | | | | | RESTRICTED | | | | | | WHEN | HOW | CLOSED TO PUBLIC | | | | | | HOW | RATIONALE OR COMMENTS | System | Existing Objective Maint. Level |
|----------------------------------|-----------------------------|--------------------------------|--------------------------------------|------------------------|----------------|--|--|--|--|--|------|-----|------------------|--|--|--|--|--|-----------------------|--|---------------|---------------------------------|
| Road/ Trail Number | Road/Trail Name | Beginning Termini | Ending Termini | Segment Length (miles) | TYPE OF TRAVEL | | | | | | | | TYPE OF TRAVEL | | | | | | | | | |
| | | | | | | | | | | | | | | | | | | | | | | |
| 28464 | MOUNTIAN VIEW MINE SPUR | 2846J | T5S R15E Sec 24 | 0.54 | | | | | | | | | | | | | | | | Closed to All Motorized Vehicles To Reduce Conflicts Between Users Administrative Use by Permit | NFSR | ML 2 |
| 28465 | RABBIT GULCH TRAILHEAD | 2846 | T5S R15E Sec 7 | 0.08 | | | | | | | | | | | | | | | | | NFSR | ML 2 |
| 284651 | RABBIT GULCH TRAILHEAD SPUR | 28465 | 284652 | 0.12 | | | | | | | | | | | | | | | | | UNDETER MINED | - |
| 284651 | RABBIT GULCH TRAILHEAD SPUR | 284652 | NWNE T5S R15E Sec 7 | 0.22 | | | | | | | | | | | | | | | | | UNDETER MINED | - |
| 284652 | RABBIT GULCH TRAILHEAD SPUR | 284651 | SENE T5S R15E Sec 7 | 0.14 | | | | | | | | | | | | | | | | | UNDETER MINED | - |
| 28466 | HORSEMAN FLAT | 2846 | T5S R15E Sec 9 | 0.93 | | | | | | | | | | | | | | | | | NFSR | ML 2 |
| 28467 | 28467 | 2846 | NWSE T5S R15E Sec 9 | 0.05 | | | | | | | | | | | | | | | | | UNDETER MINED | - |
| 28468 | MOUNTIAN VIEW MINE SPUR | 2846J | T5S R14E Sec 24 | 0.17 | | | | | | | | | | | | | | | naturally revegetated | Naturally Revegetated Closed to All Motorized Vehicles To Reduce Road Maintenance Cost To Prevent Damage to Vegetation To Prevent Soil Erosion | NFSR | DECOM MISSION |
| 2849 | BURNT TIMBER RIDGE | FS Boundary T8S R28E Sec 18 | FS Boundary T8S R28E Sec 31/6 | 4.08 | | | | | | | | | | | | | | | | | NFSR | ML 2 |
| 2849F | 2849F | 2849 | T8S R28E Sec 18 | 0.17 | | | | | | | | | | | | | | | | | NFSR | ML 2 |
| 2849I | 2849I | 2849 | T8S R28E Sec 31 | 0.13 | | | | | | | | | | | | | | | | | NFSR | ML1 |
| 2850 | STOCKMAN TRAIL | FS Boundary T8S R26E Sec 32/29 | 2814 | 2.63 | | | | | | | | | | | | | | | | | NFSR | ML 2 |
| 2850 | STOCKMAN TRAIL | 2814 | 2496 | 6.13 | | | | | | | | | | | | | | | | | NFSR | ML 2 |
| 2850 | STOCKMAN TRAIL | 2496 | FS Boundary T8S R25E Sec 2/3 | 1.65 | | | | | | | | | | | | | | | | | NFSR | ML 2 |
| 2850B | 2850B | 2850 | 2011 | 0.75 | | | | | | | | | | | | | | | | | NFSR | ML 2 |
| 2850D | 2850D | 2850 | T8S R26E Sec 5 | 0.10 | | | | | | | | | | | | | | | | | UNDETER MINED | - |
| 2850E | INGRAM SPRING | 2850 | T8S R26E Sec 6 | 0.17 | | | | | | | | | | | | | | | | | UNDETER MINED | - |
| 28501 | WATER CANYON | FS Boundary T8S R25E Sec 10/11 | Camp site | 0.13 | | | | | | | | | | | | | | | | | NFSR | ML 2 |
| 28501 | WATER CANYON | Camp site | T8S R25E Sec 11 | 0.41 | | | | | | | | | | | | | | | | | NFSR | ML 2 |
| 28501A | TIMBER CANYON | FS Boundary T8S R25E Sec 3/2 | T8S R25E Sec 2/1 | 1.09 | | | | | | | | | | | | | | | | | UNDETER MINED | - |
| 28502 | 28502 | 2850 T7S R25E Sec 36 | T7S R25E Sec 36 reservoir | 0.11 | | | | | | | | | | | | | | | | | UNDETER MINED | - |
| 28503 | 28503 | 2850 T8S R26E Sec 6 | T8S R26E Sec 6 old road, stock tank | 0.17 | | | | | | | | | | | | | | | | | UNDETER MINED | - |
| 28504 | 28504 | 2850 T8S R26E Sec 5 | T8S R26E Sec 8 salt block, 2 track | 0.36 | | | | | | | | | | | | | | | | | UNDETER MINED | - |
| 28504A | SHEEP RESERVOIR | 28504 T8S R26E Sec 5 | T8S R26E Sec 8 salt block, 2 track | 0.72 | | | | | | | | | | | | | | | | | UNDETER MINED | - |
| 28505 | 28505 | 2850 | T8S R26E Sec 16 sideslope | 0.48 | | | | | | | | | | | | | | | | | UNDETER MINED | - |
| 28505A | 28505A | 28505 | T8S R26E Sec 16 ties back into 28505 | 0.17 | | | | | | | | | | | | | | | | | UNDETER MINED | - |
| 28506 | 28506 | 2850 | T8S R26E Sec 16 reservoir | 0.05 | | | | | | | | | | | | | | | | | UNDETER MINED | - |

| Existing Travel Management Table | | | | | RESTRICTED | | | | | | WHEN | HOW | CLOSED TO PUBLIC | | | | | | HOW | RATIONALE OR COMMENTS | System | Existing Objective Maint. Level |
|----------------------------------|-----------------------------|-----------------------------------|--------------------------------|------------------------|---|---|---|---|---|---|------|-----|---|---|---|---|---|---|------------|-----------------------|--------|---------------------------------|
| Road/ Trail Number | Road/Trail Name | Beginning Termini | Ending Termini | Segment Length (miles) | TYPE OF TRAVEL | | | | | | | | TYPE OF TRAVEL | | | | | | | | | |
| | | | | |  |  |  |  |  |  | | |  |  |  |  |  |  | | | | |
| 28507 | 28507 | ties roads 2814 and 2850 together | T8S R26E Sec 21 stock tank | 0.41 | | | | | | | | | | | | | | | | UNDETERMINED | - | |
| 21479 | REDLODGE SKI AREA | T7S R19E Sec 25 | T7S R19E Sec 35 (Grizzly Peak) | 4.07 | | | | | | | | | | | | | | | Gate; sign | NFSR | ML 2 | |
| 21479A | HORSE PASTURE | 21479 | Club House | 0.61 | | | | | | | | | | | | | | | Gate; sign | UNDETERMINED | - | |
| 21479B | REDLODGE SKI AREA BONE YARD | 21479 | N1/2, SE1/4 T7S R19E Sec 25 | 0.06 | | | | | | | | | | | | | | | Gate; sign | UNDETERMINED | - | |
| 21479C | REDLODGE MTN COM SITE | 21479 | NENW T7S R19E Sec 25 | 0.07 | | | | | | | | | | | | | | | | UNDETERMINED | - | |
| 21479D | SKI AREA POND NORTHSIDE | 21479 | NWSW T7S R19E Sec 26 | 0.47 | | | | | | | | | | | | | | | | UNDETERMINED | - | |
| 21479D1 | SKI AREA SPUR | 21479 | SWNW T7S R19E Sec 26 | 0.04 | | | | | | | | | | | | | | | | UNDETERMINED | - | |
| 21479E | SKI AREA POND SOUTHSIDE | 21479 | SWSW T7S R19E Sec 26 | 0.36 | | | | | | | | | | | | | | | | UNDETERMINED | - | |