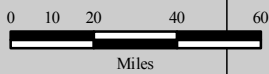
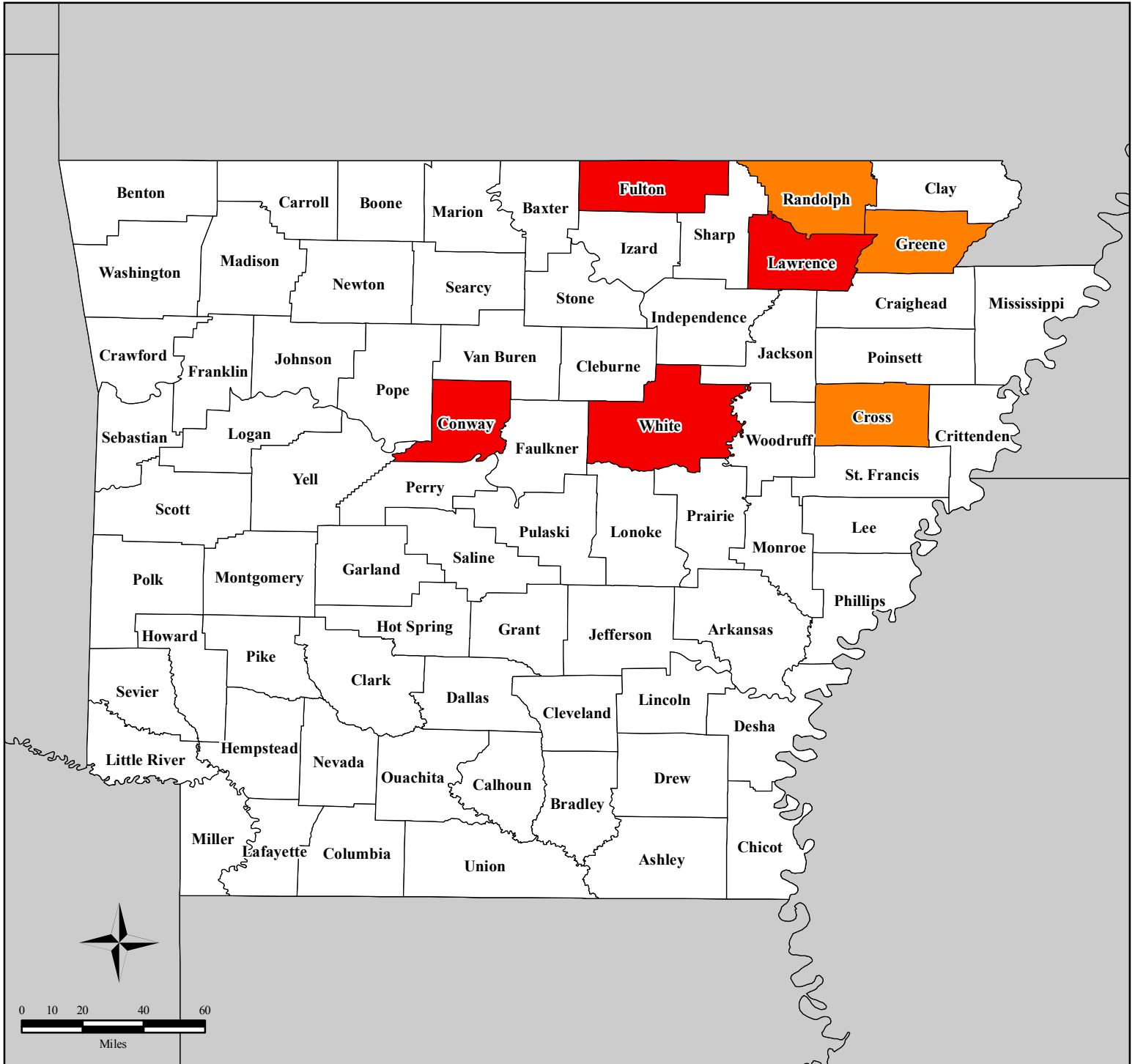
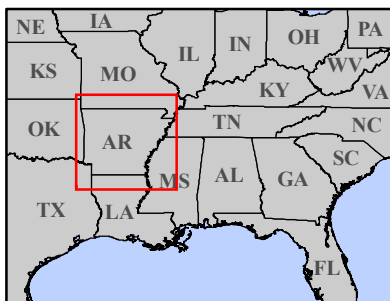


# FEMA-1636-DR, Arkansas

## Disaster Declaration as of 04/18/06



Location Map



Legend

| Designated Counties |   |
|---------------------|---|
|                     | No Designation                              |
|                     | Individual Assistance                       |
|                     | Individual Assistance and Public Assistance |



**FEMA**

ITS Mapping and Analysis Center  
Washington, DC  
04/19/06 -- 08:30:00 EDT

*The counties of Conway, Cross, Fulton, Greene, Lawrence, Randolph and White are eligible for Hazard Mitigation.*