




Areas for Zone Boundary Blocks

| Block | Hectares |
|-------|-------------|
| 6002 | 1819.338023 |
| 6052 | 1886.661027 |
| 6102 | 1953.908299 |
| 6152 | 2021.079803 |
| 6202 | 2088.179500 |
| 6252 | 2155.195354 |
| 6302 | 2222.139327 |
| 6351 | 2.538602 |
| 6352 | 2286.468781 |
| 6401 | 51.799483 |
| 6451 | 118.515591 |
| 6501 | 185.155669 |
| 6551 | 251.719679 |
| 6601 | 318.207586 |
| 6651 | 384.619351 |
| 6701 | 450.954937 |
| 6751 | 517.214307 |
| 6801 | 583.397424 |
| 6851 | 649.504250 |
| 6901 | 715.534748 |
| 6951 | 781.488881 |
| 7001 | 847.366611 |
| 7051 | 913.167901 |
| 7101 | 978.892715 |

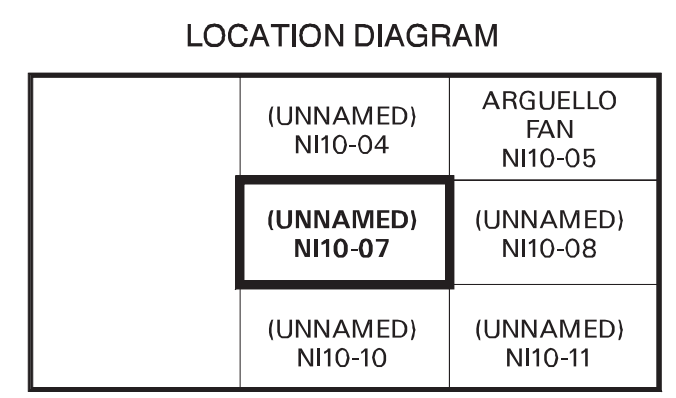
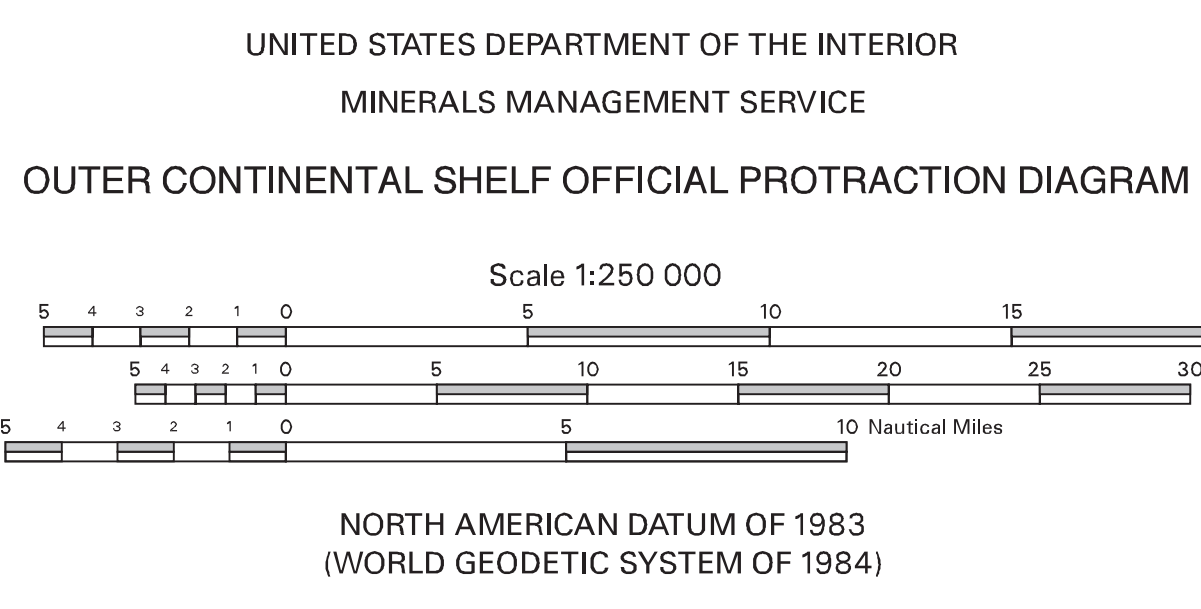


The boundaries of the regular blocks are 4,800 international meters on a side and contain 2,304 hectares. The regular boundaries are defined in terms of X and Y coordinates of the Universal Transverse Mercator Grid System based on the Geodetic Reference System (GRS) 1980 Ellipsoid.

The coordinate values appearing on this document were derived using NAD 83/WGS 84. Although not shown, the 200 nautical mile Exclusive Economic Zone (EEZ) limit lies within this diagram.

The grid distance of the irregular blocks along the zone boundary are defined in the Minerals Management Service Technical Information Management System.

Copies of these diagrams and other information may be obtained at the appropriate MMS OCS Region, Office of Program Services.



This diagram is prepared in accordance with 30 CFR 256.8

For the Director

Chief, Mapping and Boundary Branch
Denver, Colorado Date 13-MAR-97