




Areas for Zone Boundary Blocks

Block	Hectares
6002	959.120639
6052	1036.572128
6102	1113.953693
6152	1191.265291
6202	1268.506876
6252	1345.678404
6302	1422.779831
6352	1499.811112
6402	1576.772203
6452	1653.663059
6502	1730.483636
6552	1807.233889
6602	1883.913775
6652	1960.523248
6702	2037.062263
6752	2113.530778
6802	2189.928746
6851	.001030
6852	2266.255095
6901	38.512868
6951	114.698932
7001	190.814272
7051	266.858844
7101	342.832603



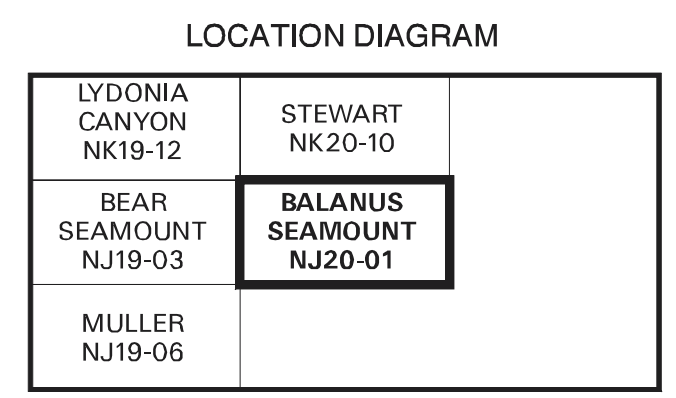
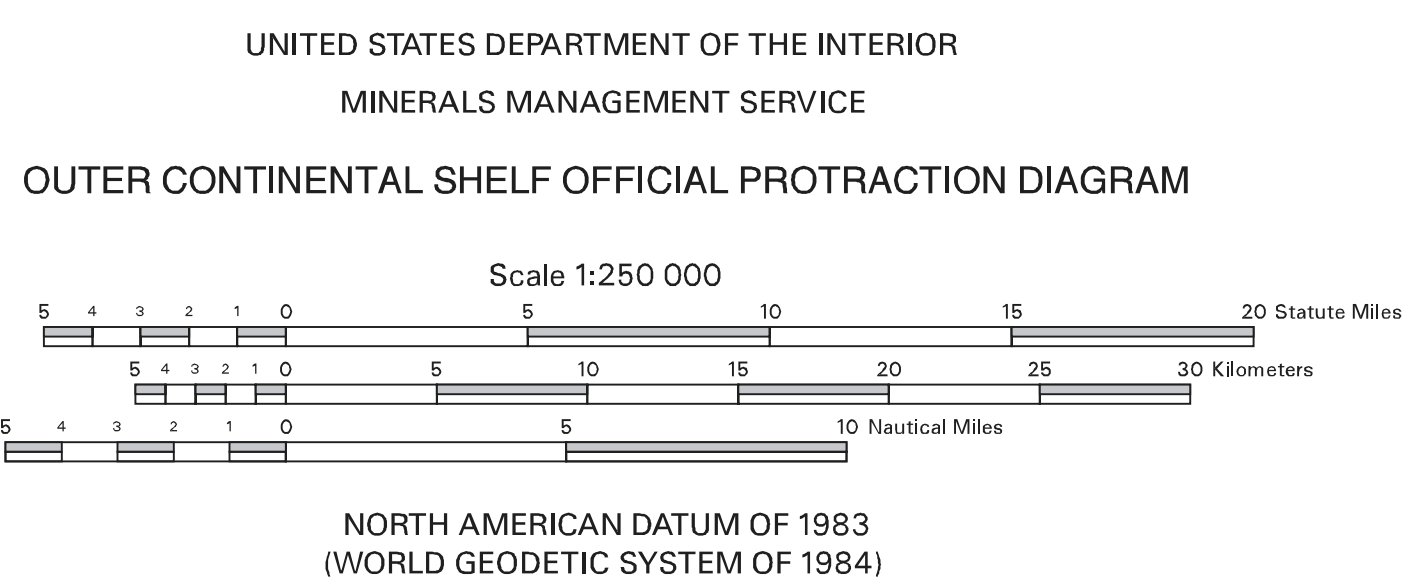
The boundaries of the regular blocks are 4,800 international meters on a side and contain 2,304 hectares. The regular boundaries are defined in terms of X and Y coordinates of the Universal Transverse Mercator Grid System based on the Geodetic Reference System (GRS) 1980 Ellipsoid.

The grid distance of the irregular blocks along the zone boundary are defined in the Minerals Management Service Technical Information Management System.

The coordinate values appearing on this document were derived using NAD 83/WGS 84.

Although not shown, the 200 nautical mile Exclusive Economic Zone (EEZ) Limit lies within this diagram.

Copies of these diagrams and other information may be obtained at the appropriate MMS OCS Region, Office of Program Services.



This diagram is prepared in accordance with 30 CFR 256.8

For the Director

Selma Hymala

Chief, Mapping and Boundary Branch
Denver, Colorado Date 23-AUG-96