




Areas for Zone Boundary Blocks

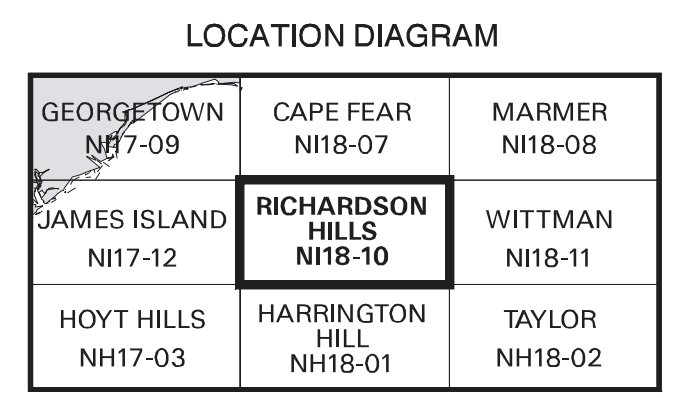

Block	Hectares
6002	1044.541103
6052	1110.112864
6102	1175.608016
6152	1241.026523
6202	1306.368349
6252	1371.633457
6302	1436.821810
6352	1501.933373
6402	1566.968109
6452	1631.925981
6502	1696.806954
6552	1761.610990
6602	1826.338054
6652	1890.988108
6702	1955.561117
6752	2020.057044
6802	2084.475853
6852	2148.817507
6902	2213.081970
6951	.222145
6952	2277.047061
7001	37.379177
7051	101.411848
7101	165.367183



The boundaries of the regular blocks are 4,800 international meters on a side and contain 2,304 hectares. The regular boundaries are defined in terms of X and Y coordinates of the Universal Transverse Mercator Grid System based on the Geodetic Reference System (GRS) 1980 Ellipsoid.

The coordinate values appearing on this document were derived using NAD 83/WGS 84. Copies of these diagrams and other information may be obtained at the appropriate MMS OCS Region, Office of Program Services.

The grid distance of the irregular blocks along the zone boundary are defined in the Minerals Management Service Technical Information Management System (TIMS).



This diagram is prepared in accordance with 30 CFR 256.8

For the Director

*Selma H. Hamaker*

Chief, Mapping and Boundary Branch  
Denver, Colorado Date 23-AUG-96