

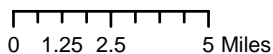
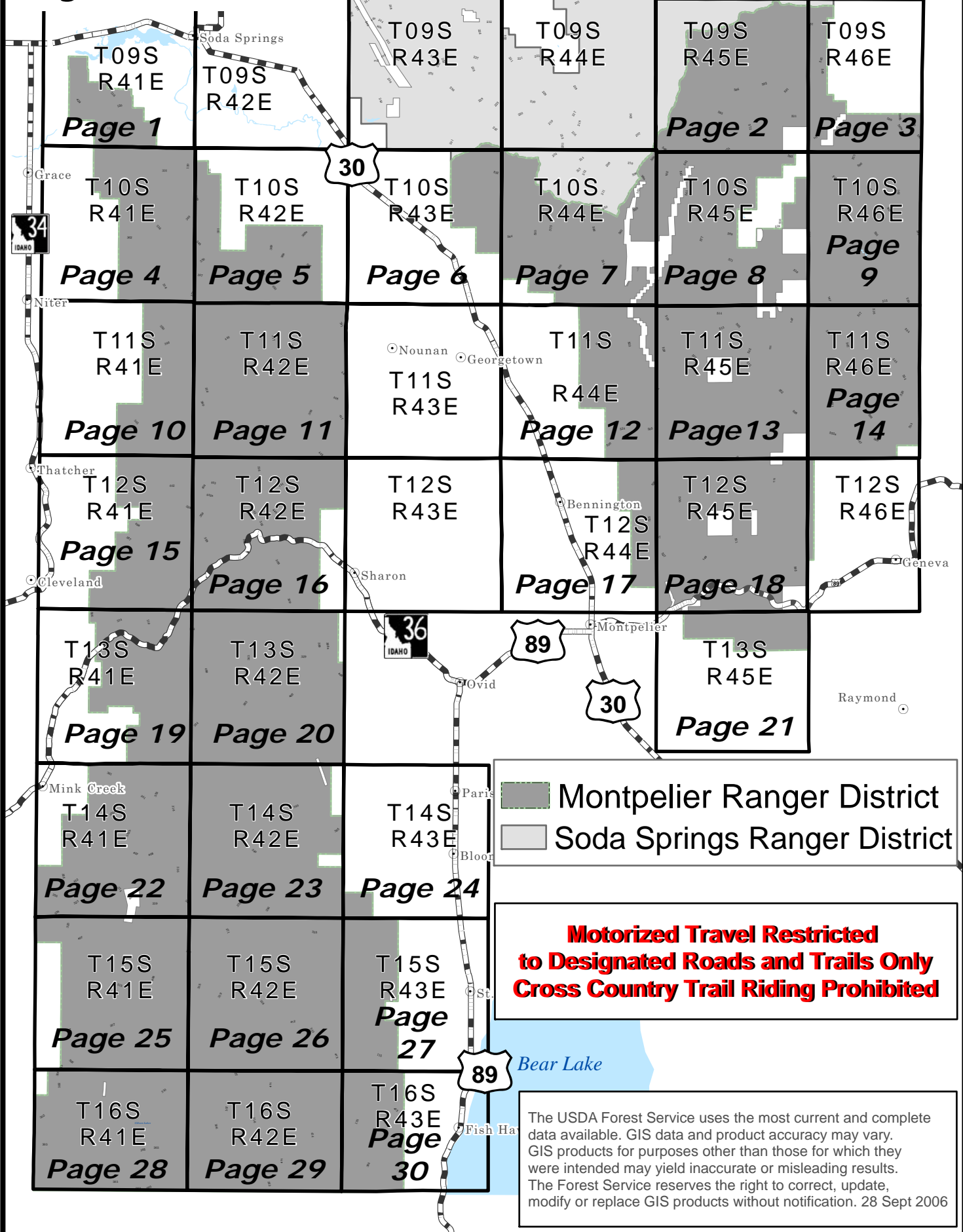
**Montpelier  
Ranger District**

2006

**Travel Plan Map**























This product provided for user convenience. It is not the official travel plan map for the Caribou – Targhee National Forest.

# Page Index

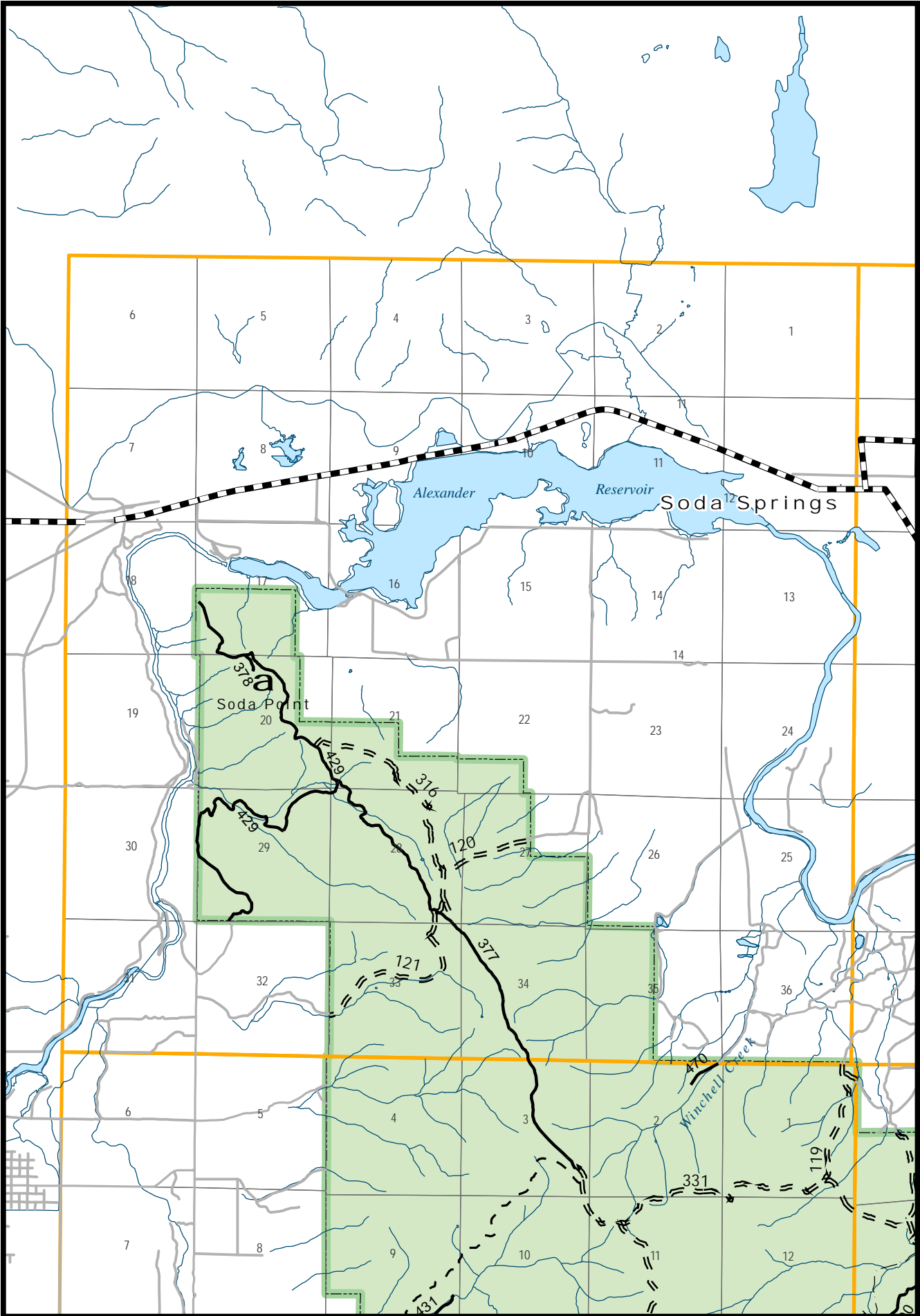




# Legend

-  Highways
-  Road Open - Paved Roads
-  Road Open - Full Size Vehicles
-  Road Open - High Clearance recommended
-  Trail Open to Motorized < 50 inches wide (ATV)
-  Trail Open to Motorized < 24 inches wide (motorcycles)
-  Trail Non-Motorized
-  Non - Forest System Roads
-  Montpelier Ranger District
-  Soda Springs Ranger District
-  Non Forest System Lands
-  District Office
-  Campground
-  Guardstation
-  Warming Hut / Cabin
-  Trailhead
-  Point of Interest
-  Mountain Peaks
-  Streams
-  Lakes
-  Sections
-  Township and Range

**Motorized Travel Restricted  
to Designated Roads and Trails Only  
Cross Country Trail Riding Prohibited**



T09S R42E

T10S R41E

0 0.25 0.5 1 Miles



T08S R45E

T08S R46E

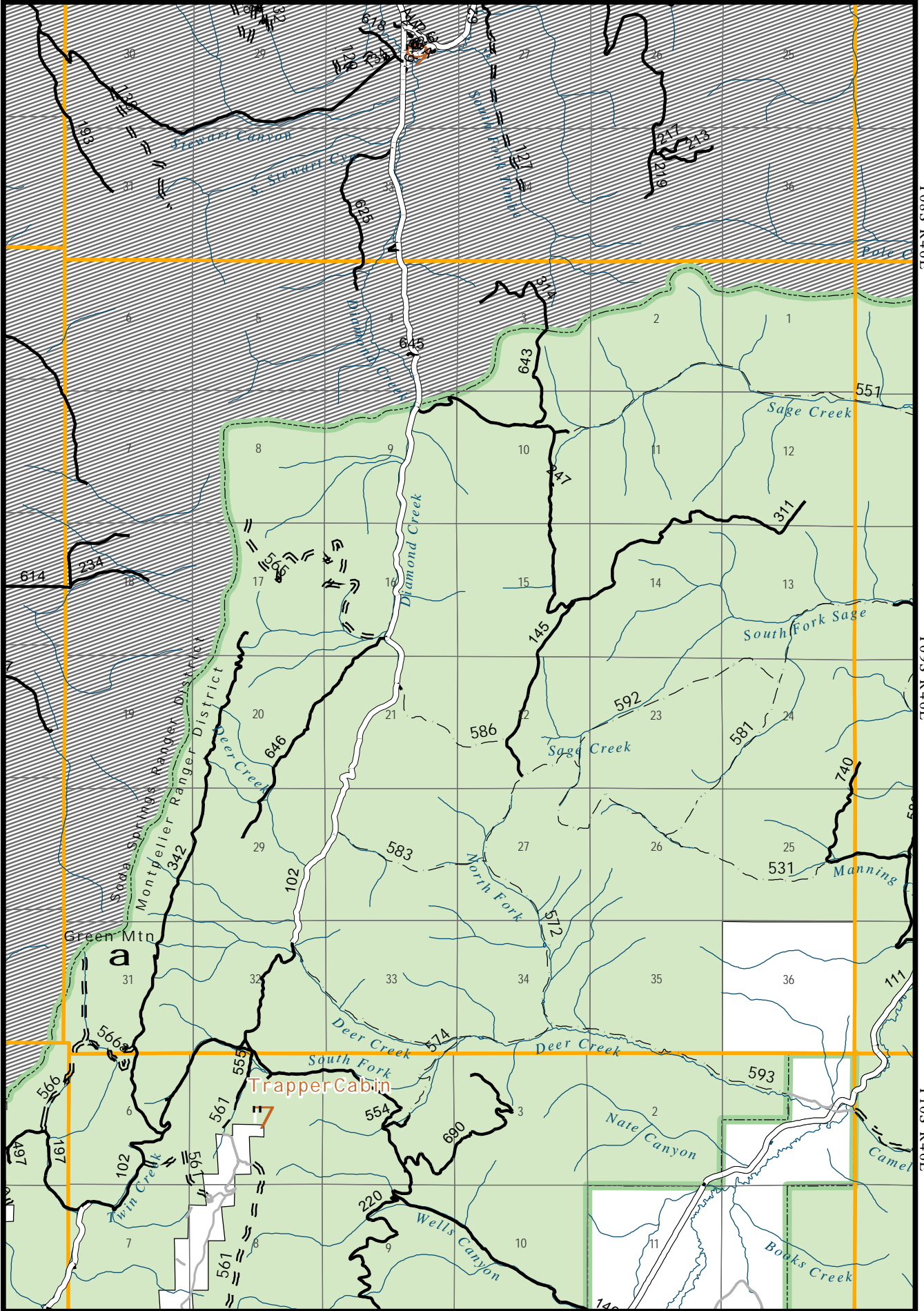
T09S R46E

T10S R46E

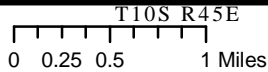
T09S R44E

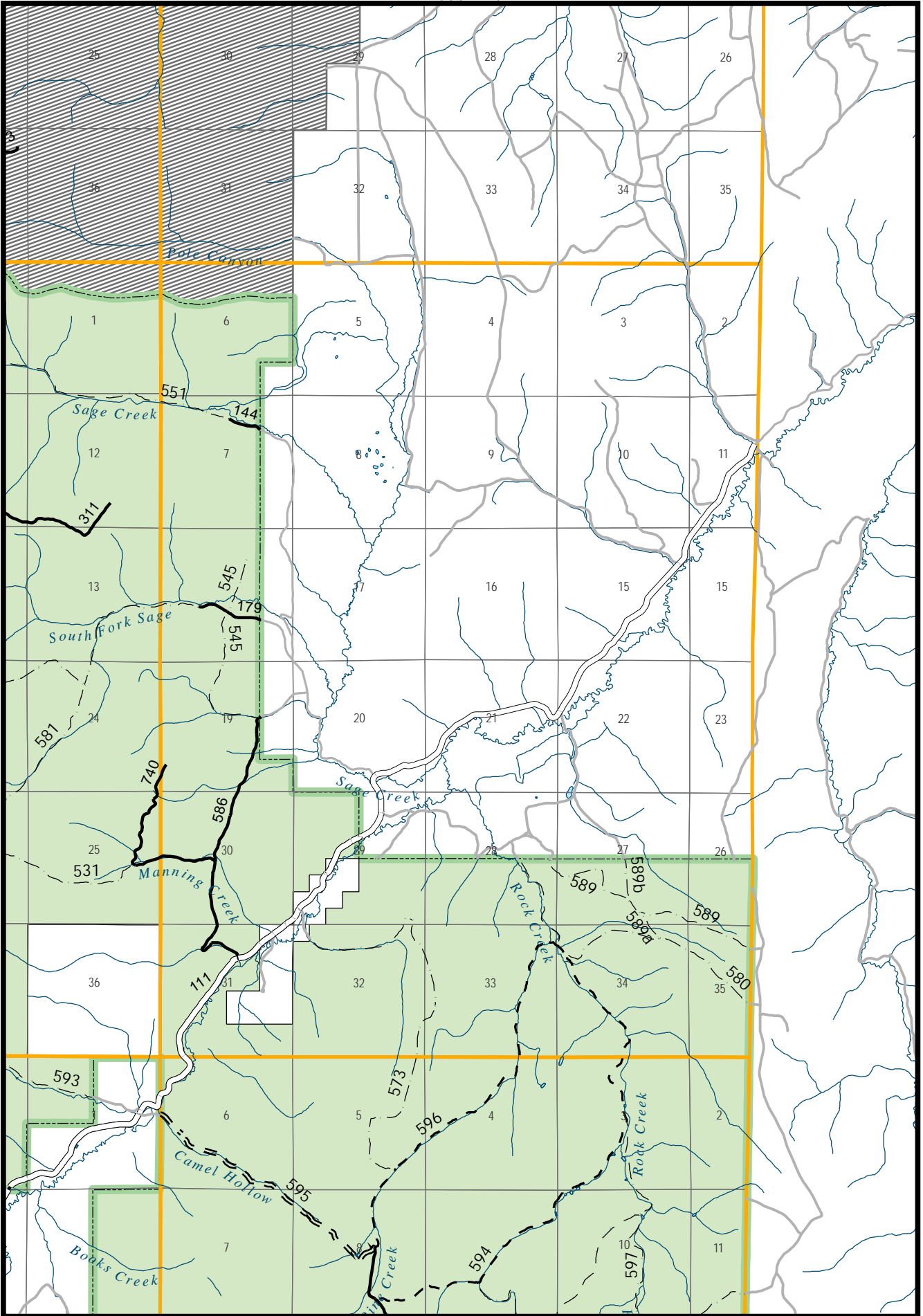
T10S R44E

T10S R45E



Trapper Cabin



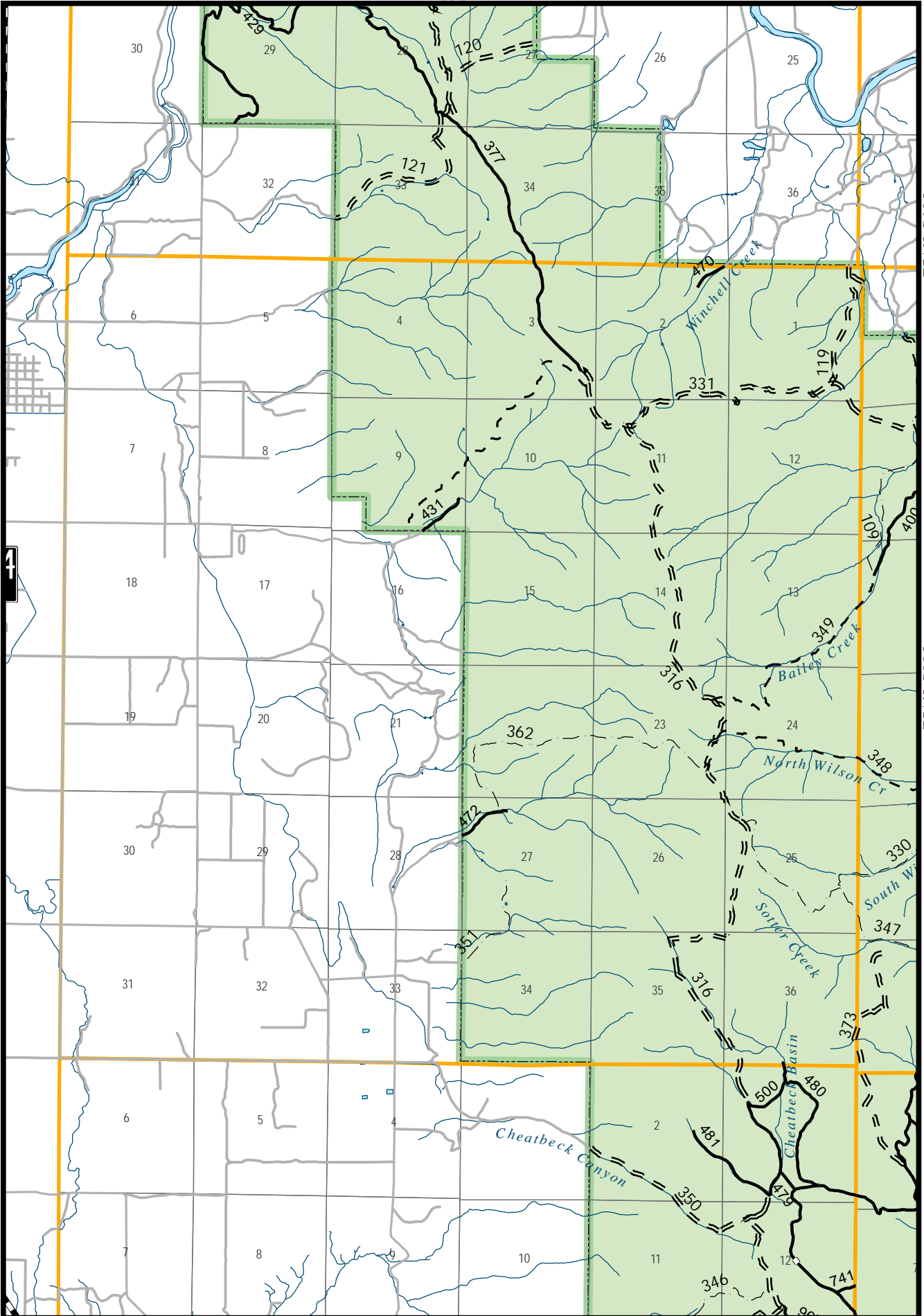


T09S R41E

T09S R42E

T10S R42E

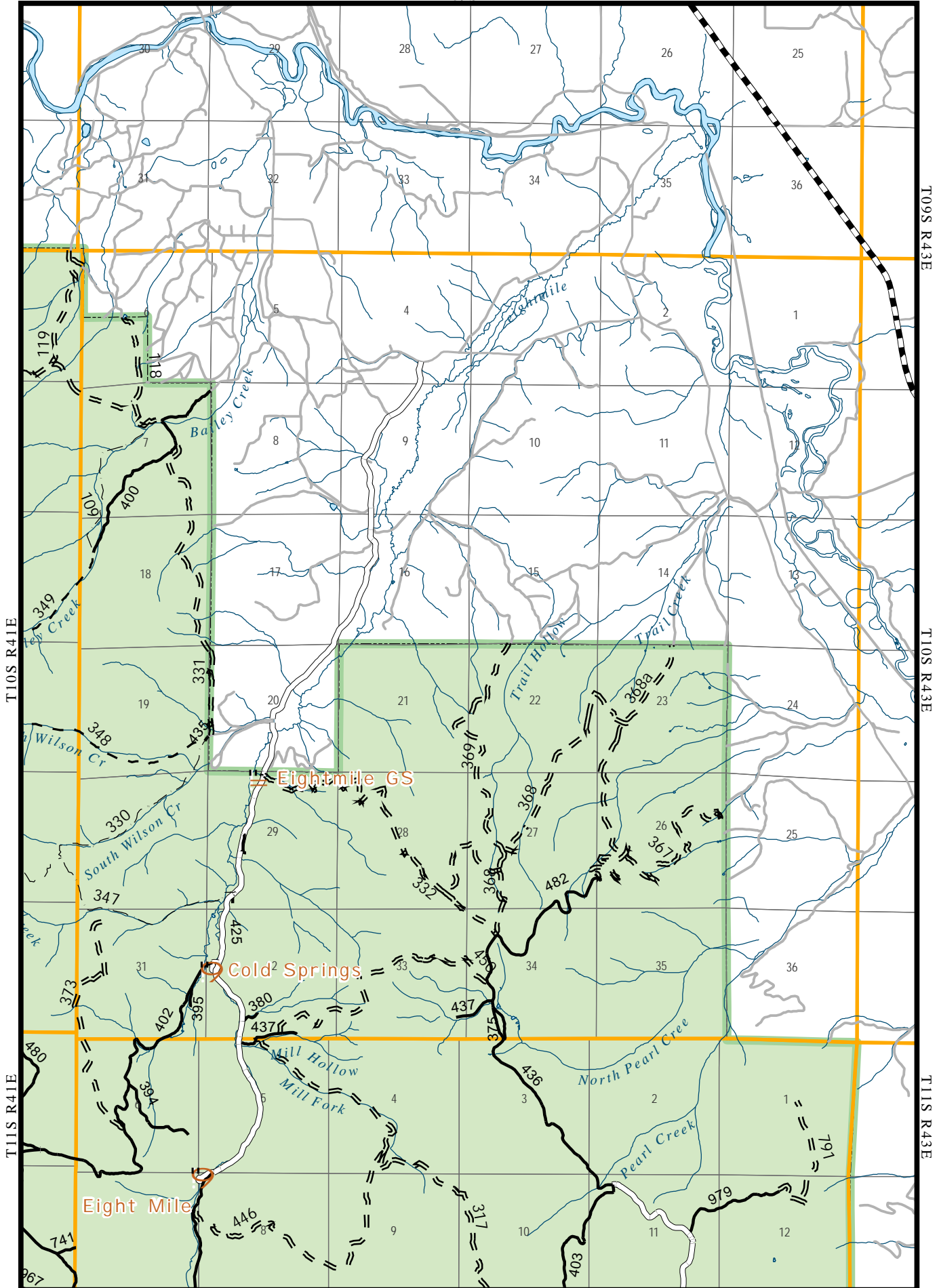
T11S R41E



0 0.25 0.5 1 Miles







T10S R41E

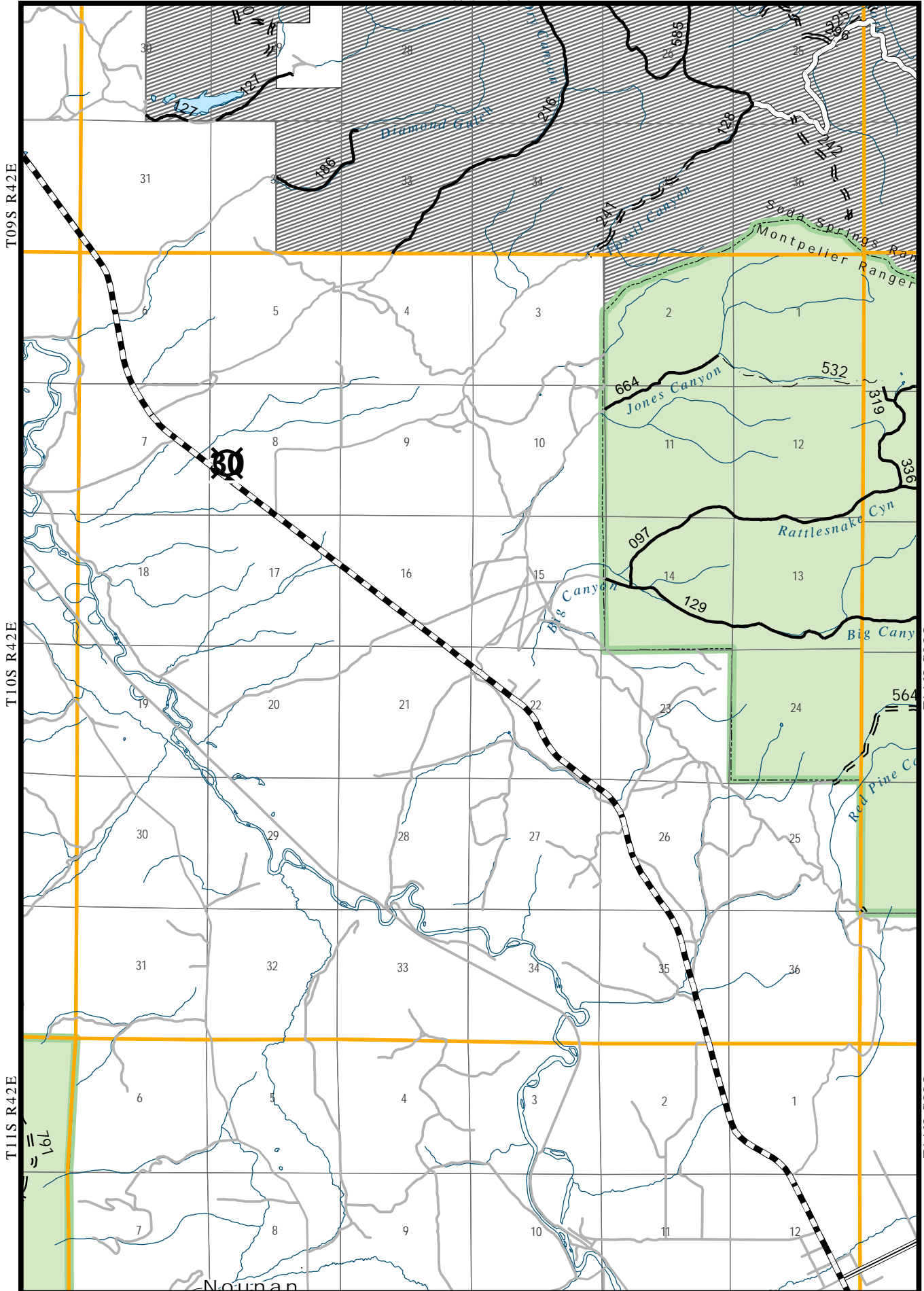
T11S R41E

T09S R43E

T10S R43E

T11S R43E





T09S R42E

T10S R42E

T11S R42E

T10S R44E

T11S R44E



T09S R44E

T09S R43E

T09S R45E

T10S R43E

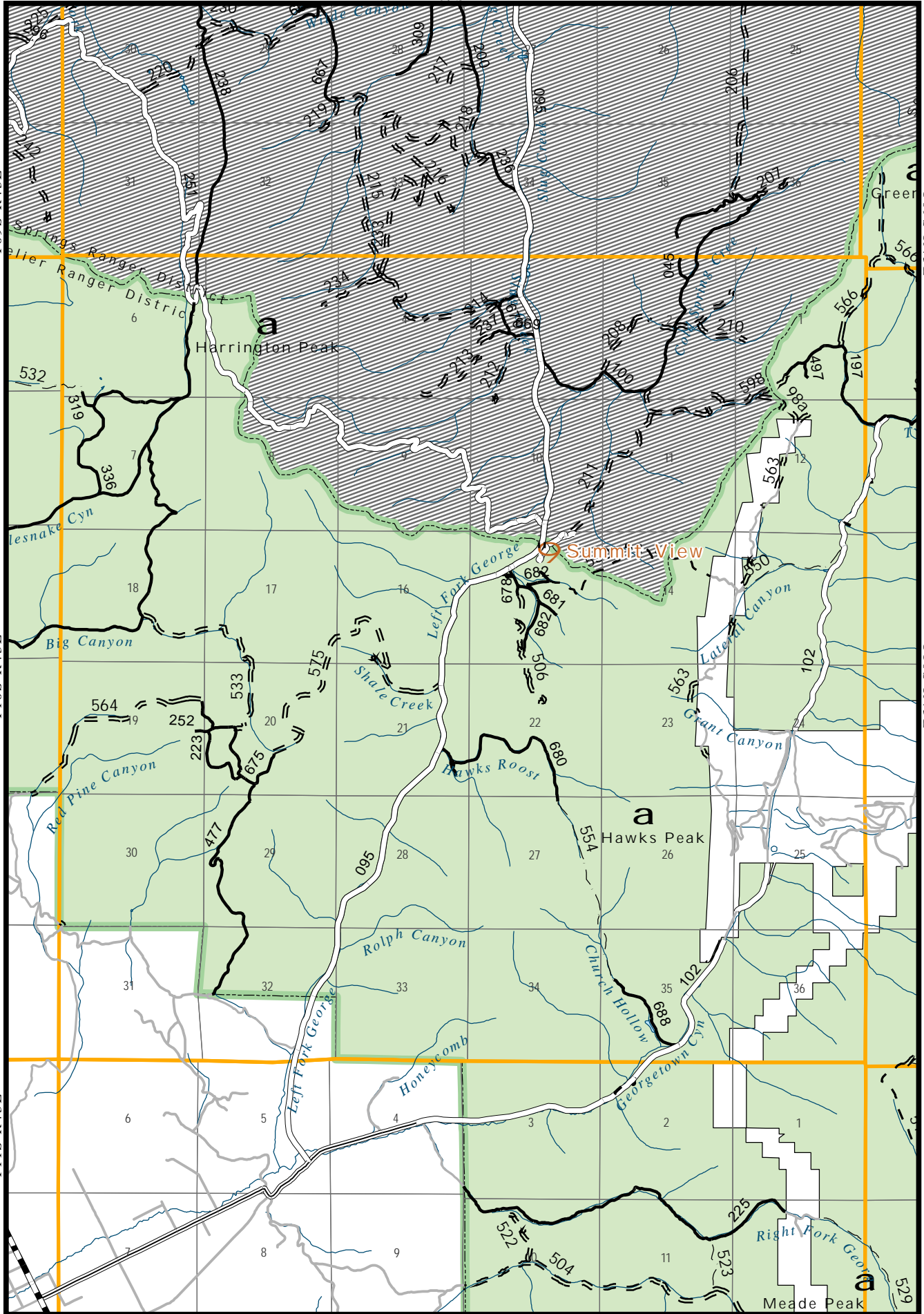
T10S R45E

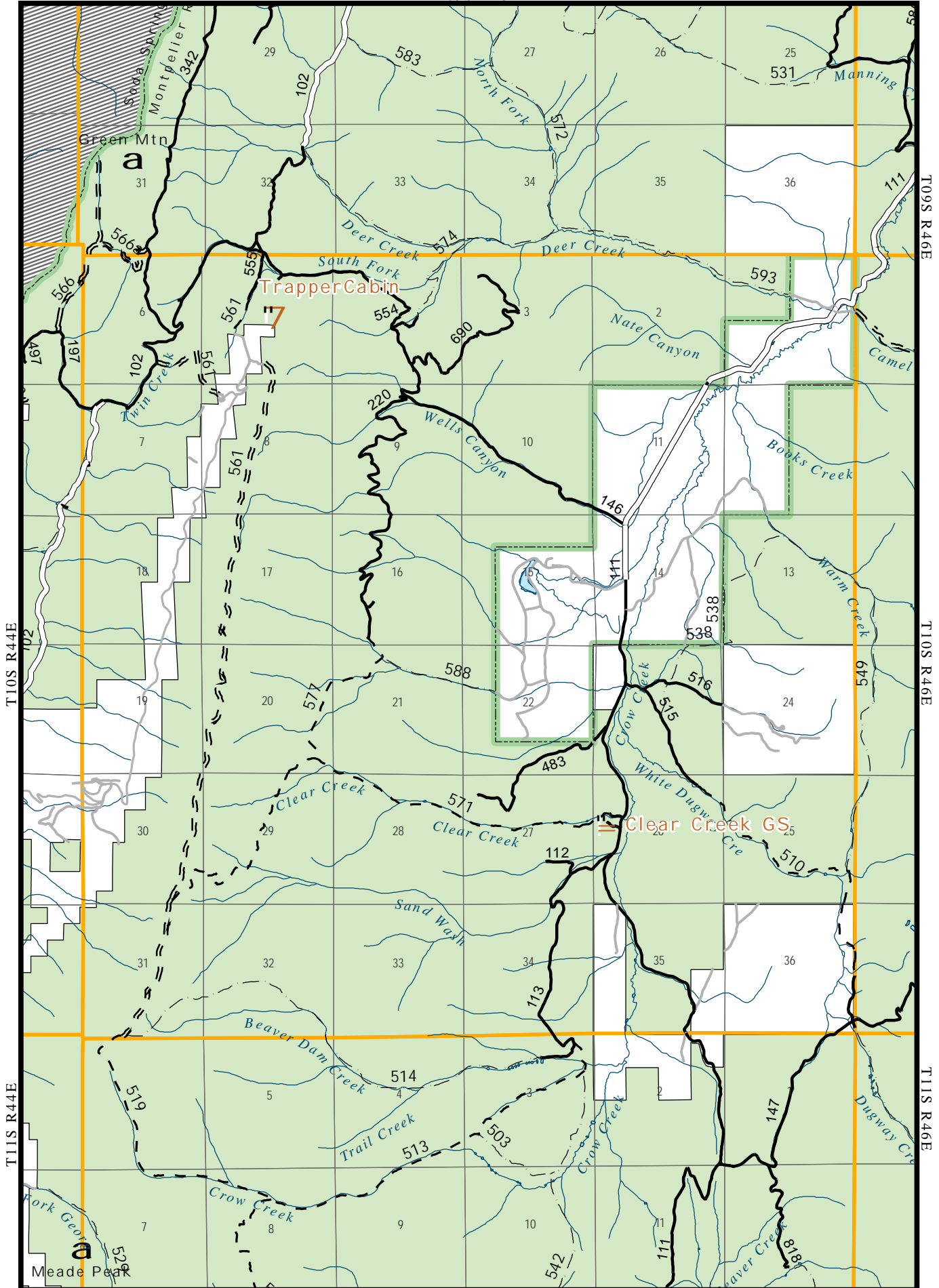
T11S R43E

T11S R44E



0 0.25 0.5 1 Miles





T10S R44E

T11S R44E

T09S R46E

T10S R46E

T11S R46E



T09S R46E

T09S R45E

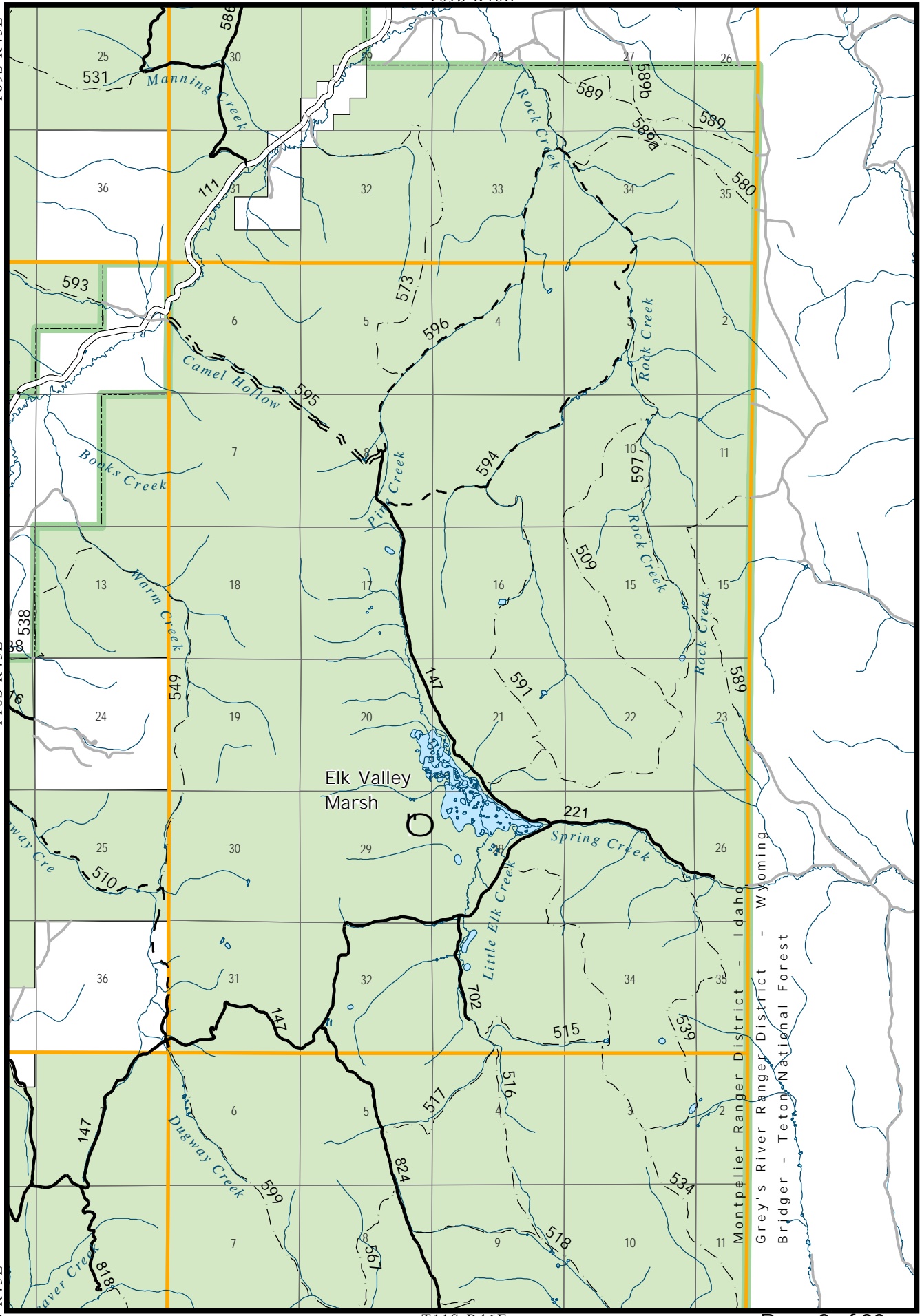
T10S R45E

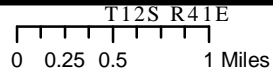
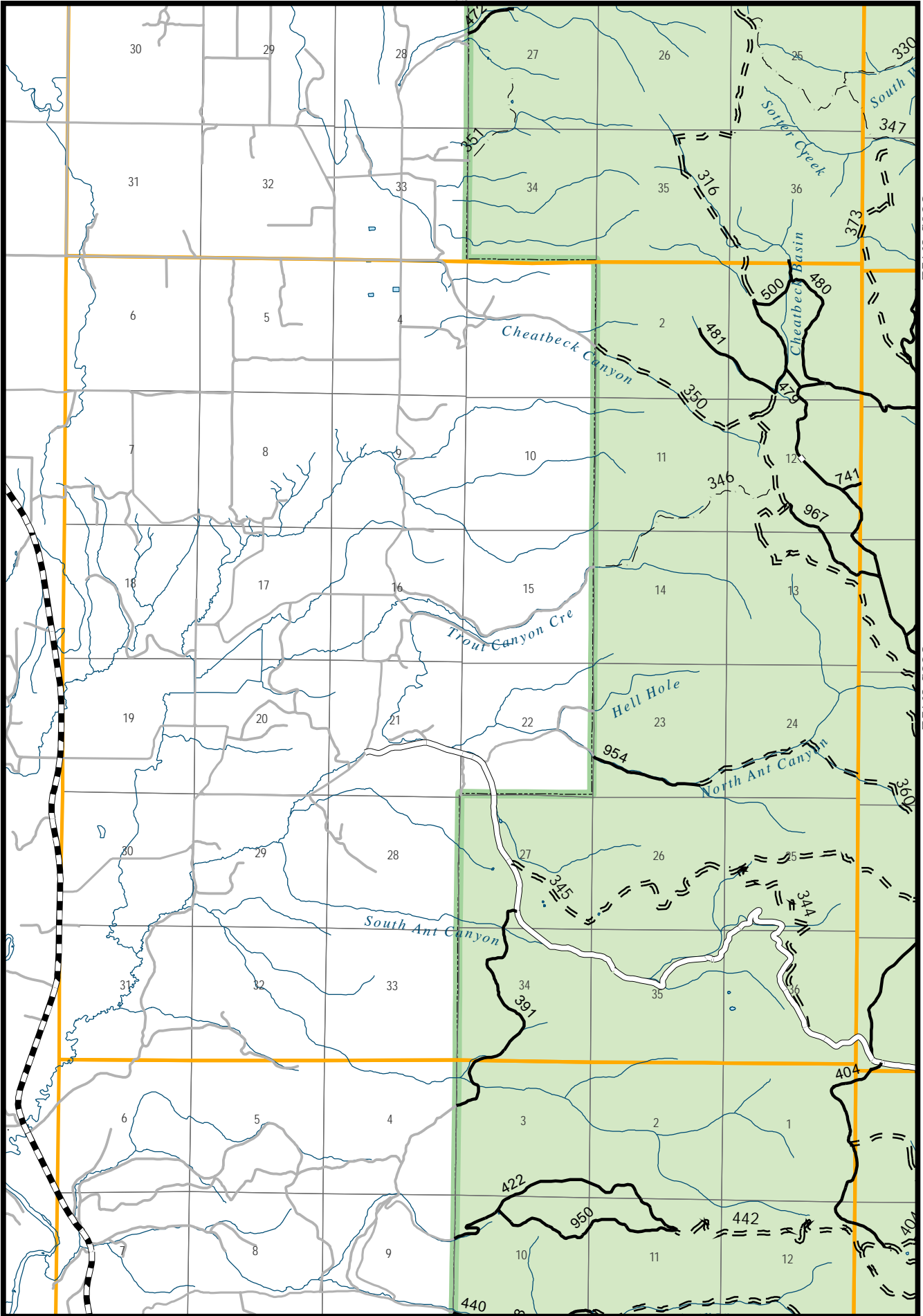
T11S R45E

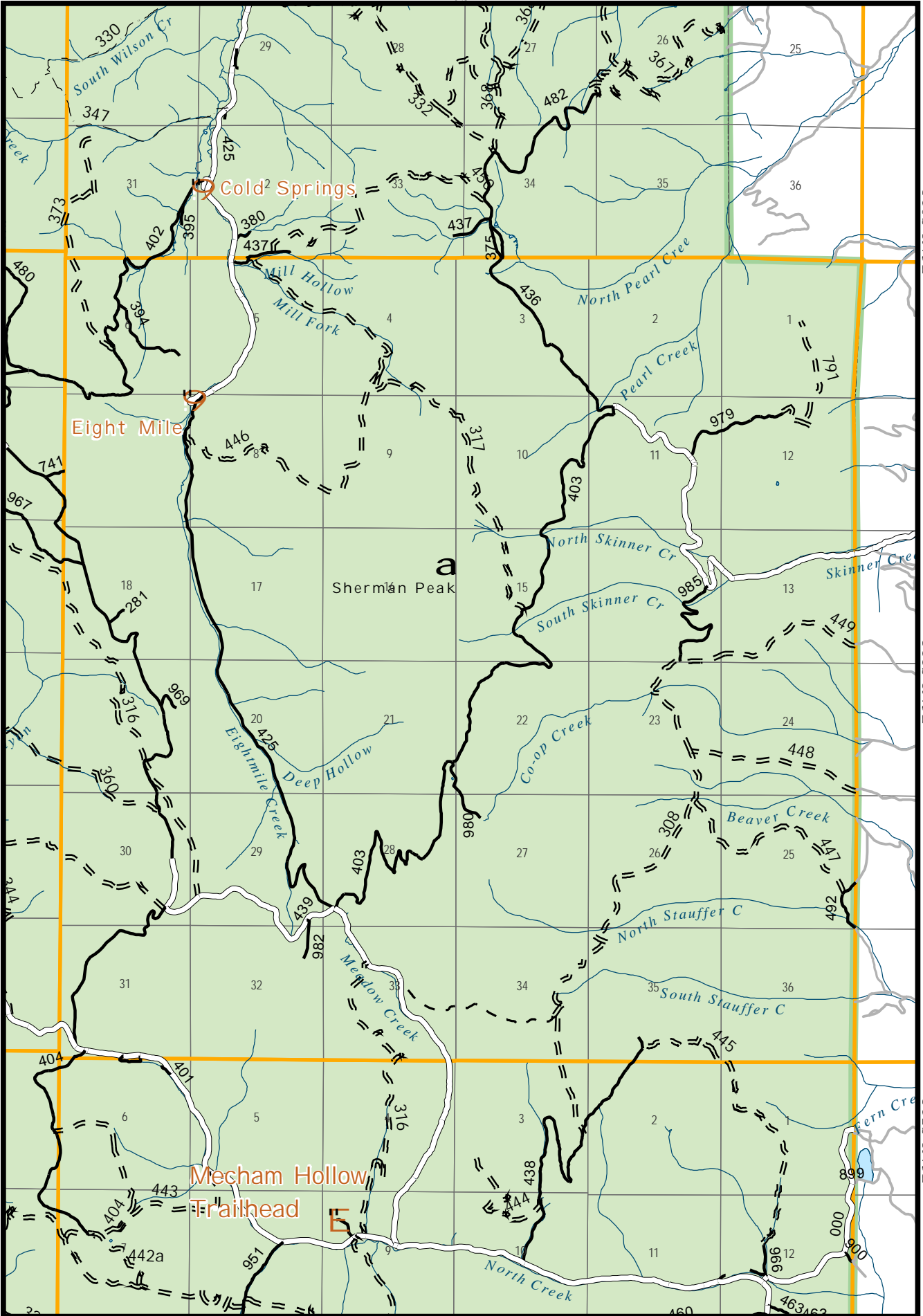
T11S R46E

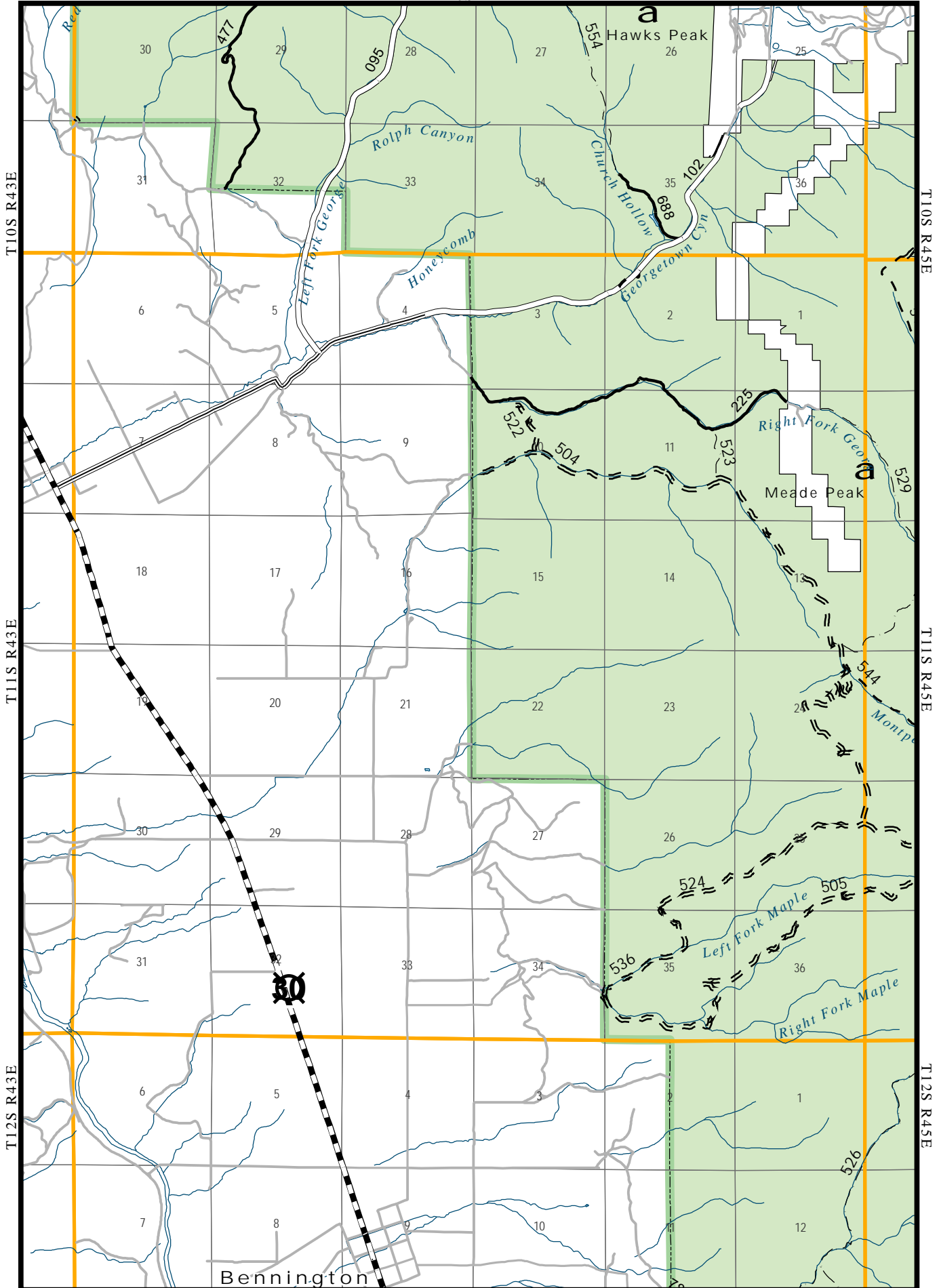


0 0.25 0.5 1 Miles









Bennington





T10S R45E

Clear Creek GS

T10S R46E

T11S R46E

T12S R46E

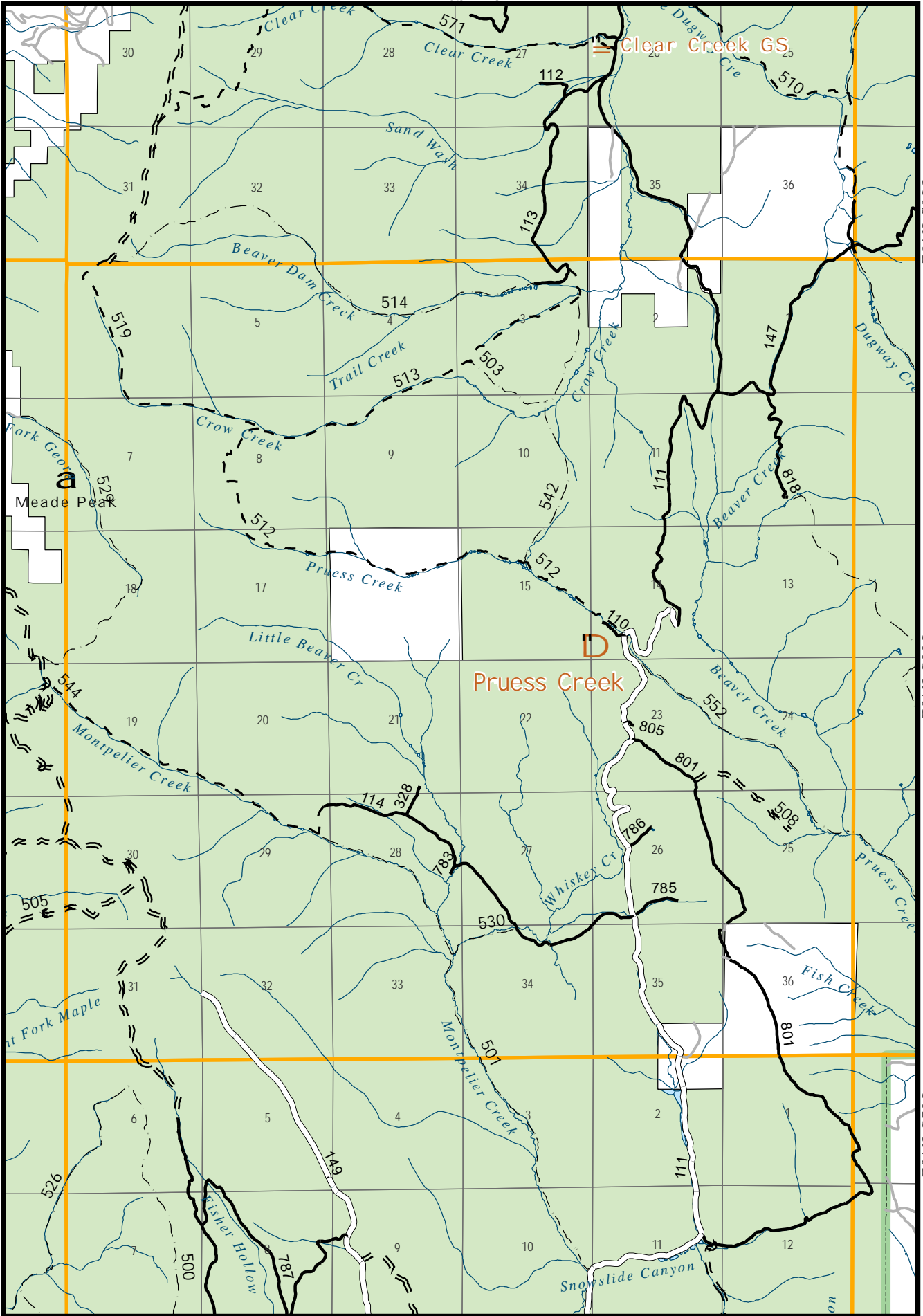
T11S R44E

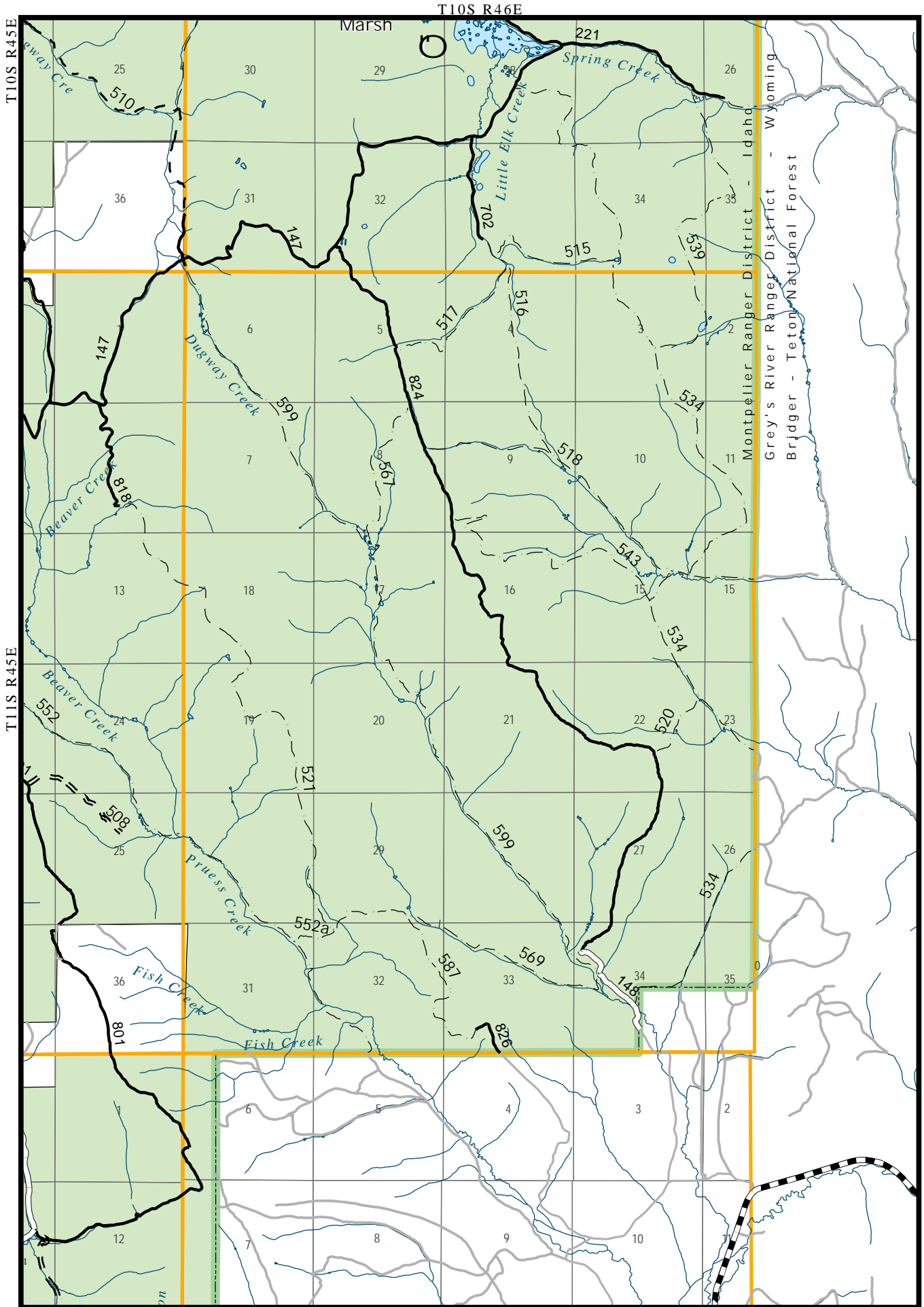
T12S R44E

T12S R45E

T12S R46E

0 0.25 0.5 1 Miles

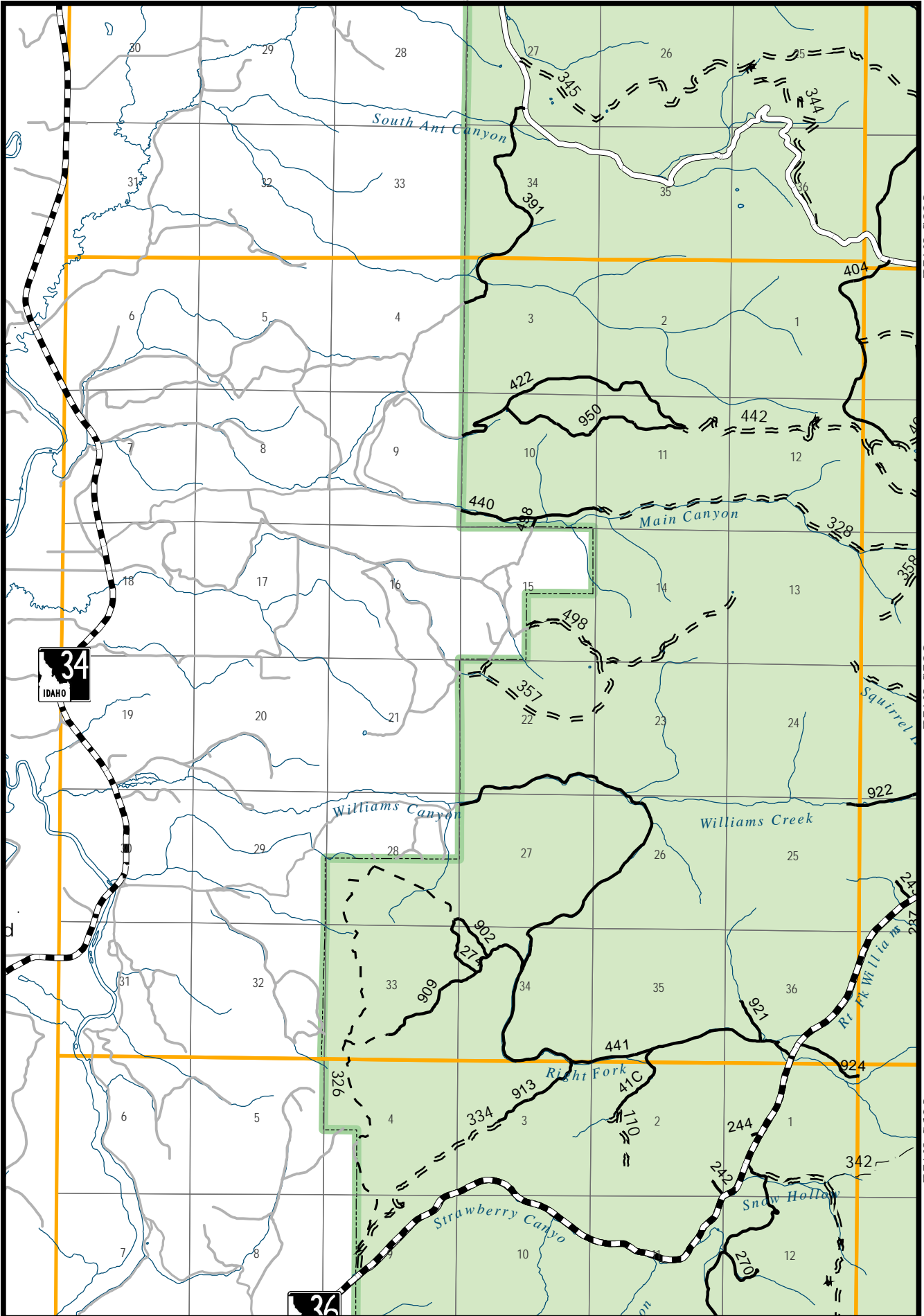




T12S R45E

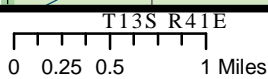
T12S R46E

0 0.25 0.5 1 Miles



34  
IDAHO

36



T11S R42E

T11S R43E

T12S R43E

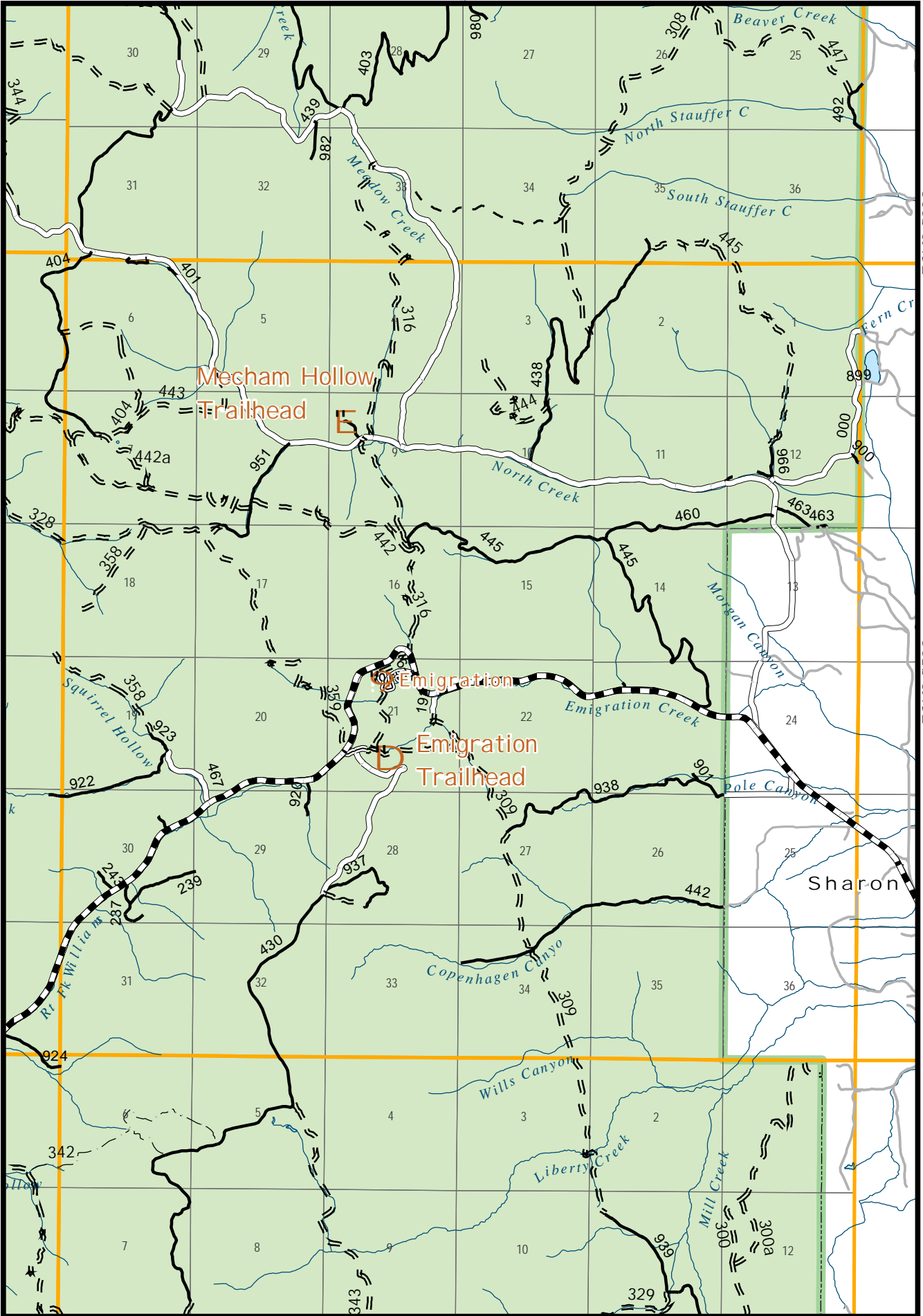
T12S R41E

T13S R41E

T13S R42E



0 0.25 0.5 1 Miles



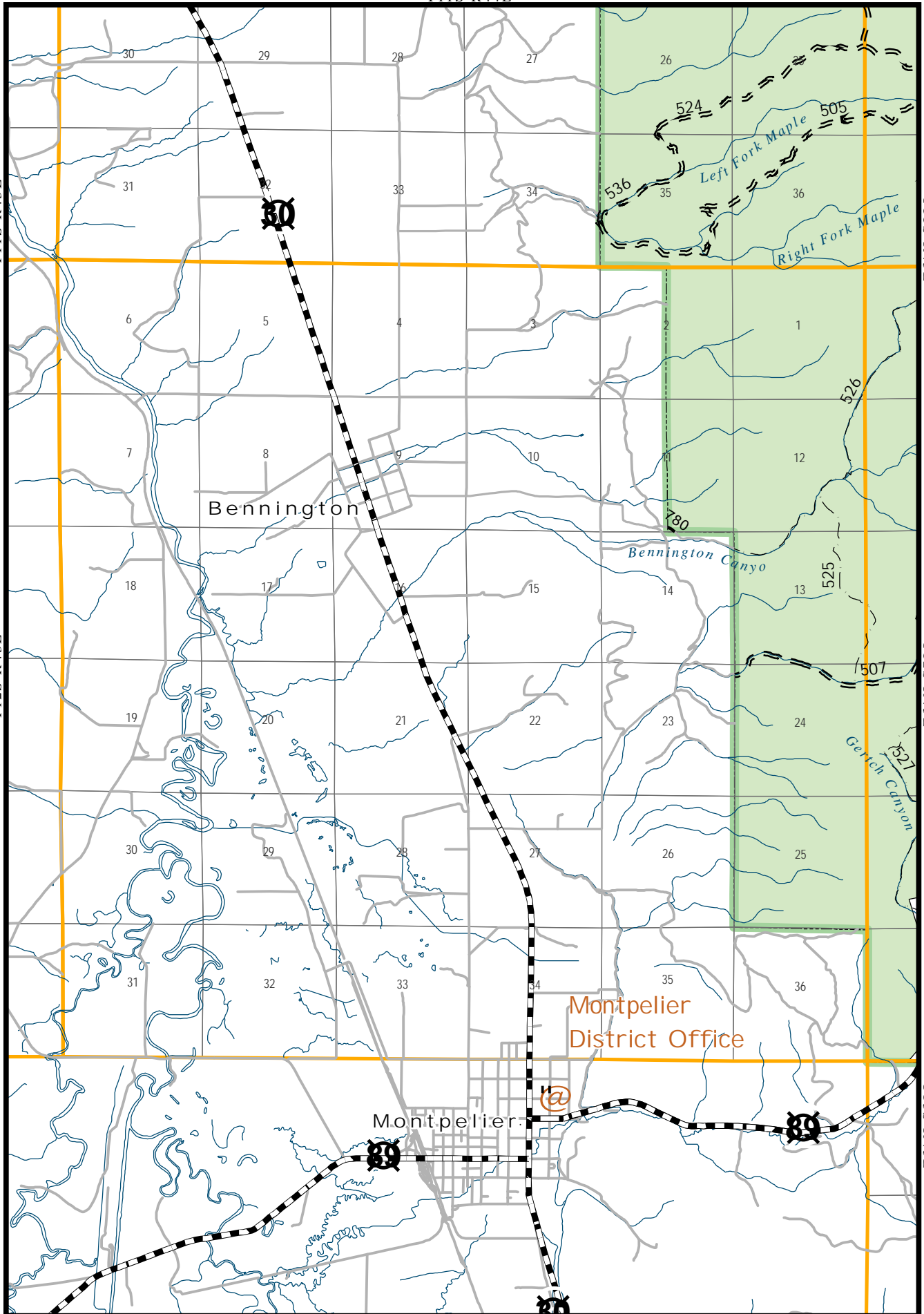
T11S R43E

T11S R45E

T12S R43E

T12S R45E

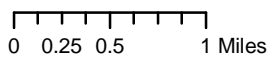
T13S R45E

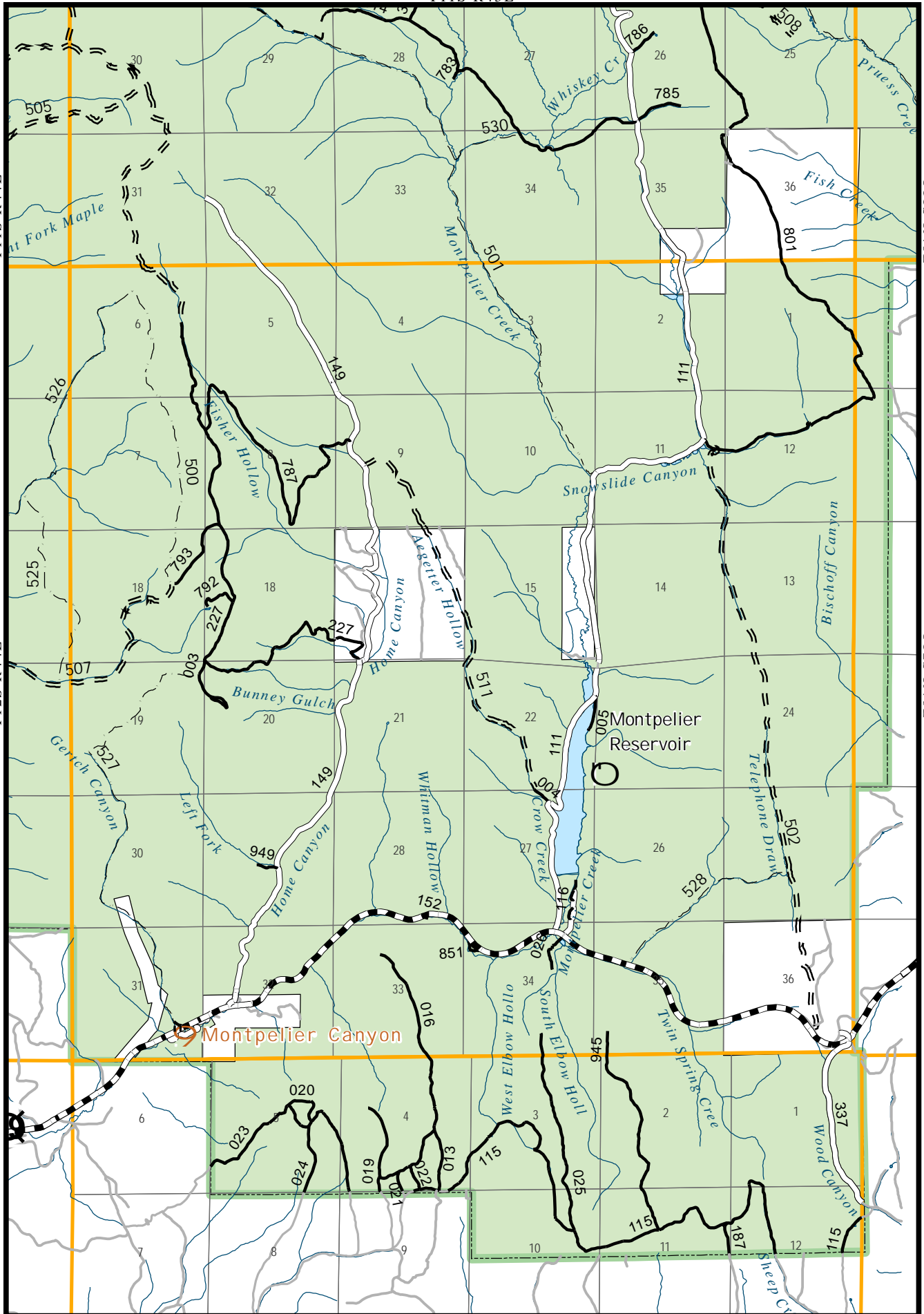


Bennington

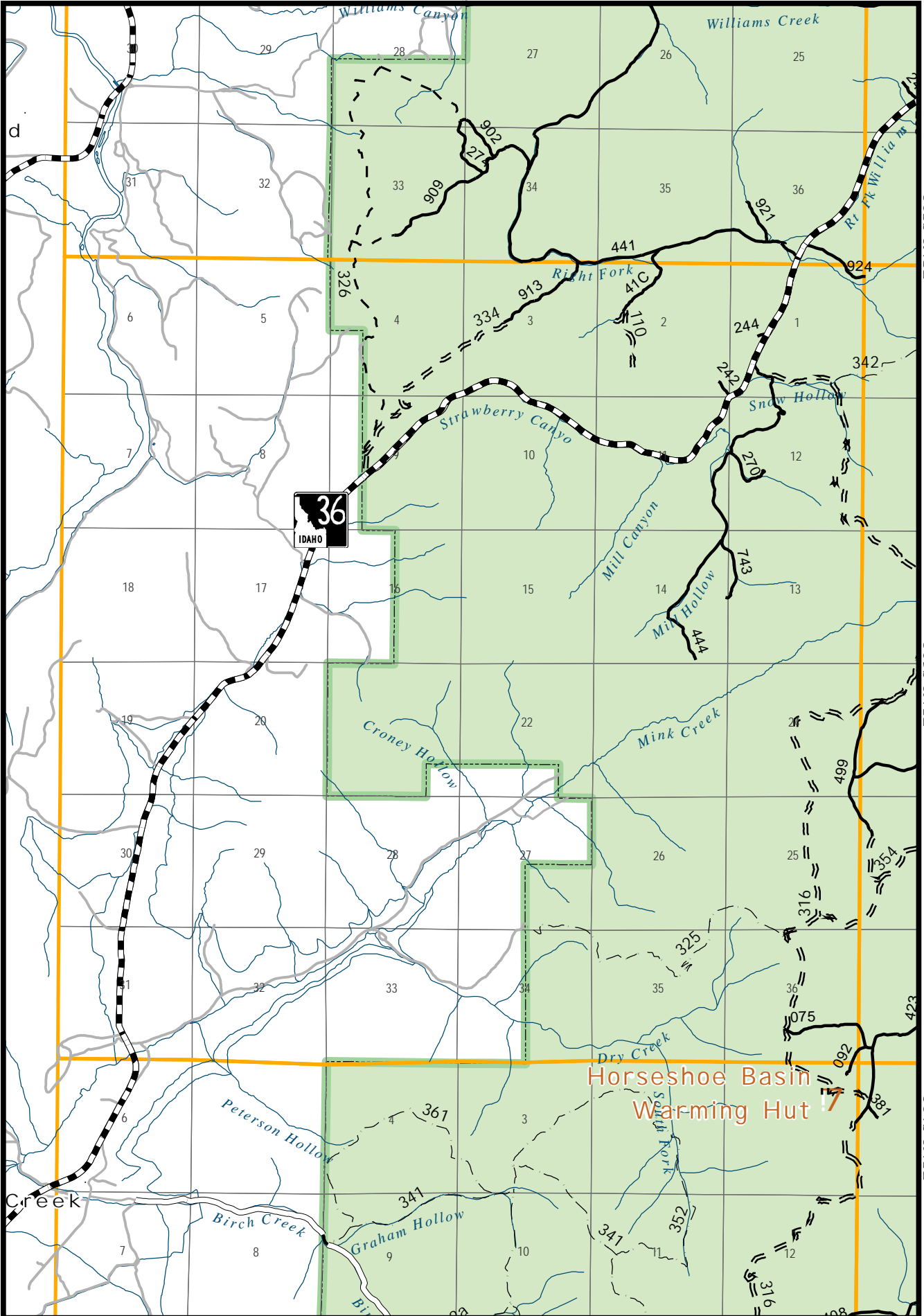
Montpelier  
District Office

Montpelier





T12S R41E



T12S R42E

T13S R42E

T14S R42E

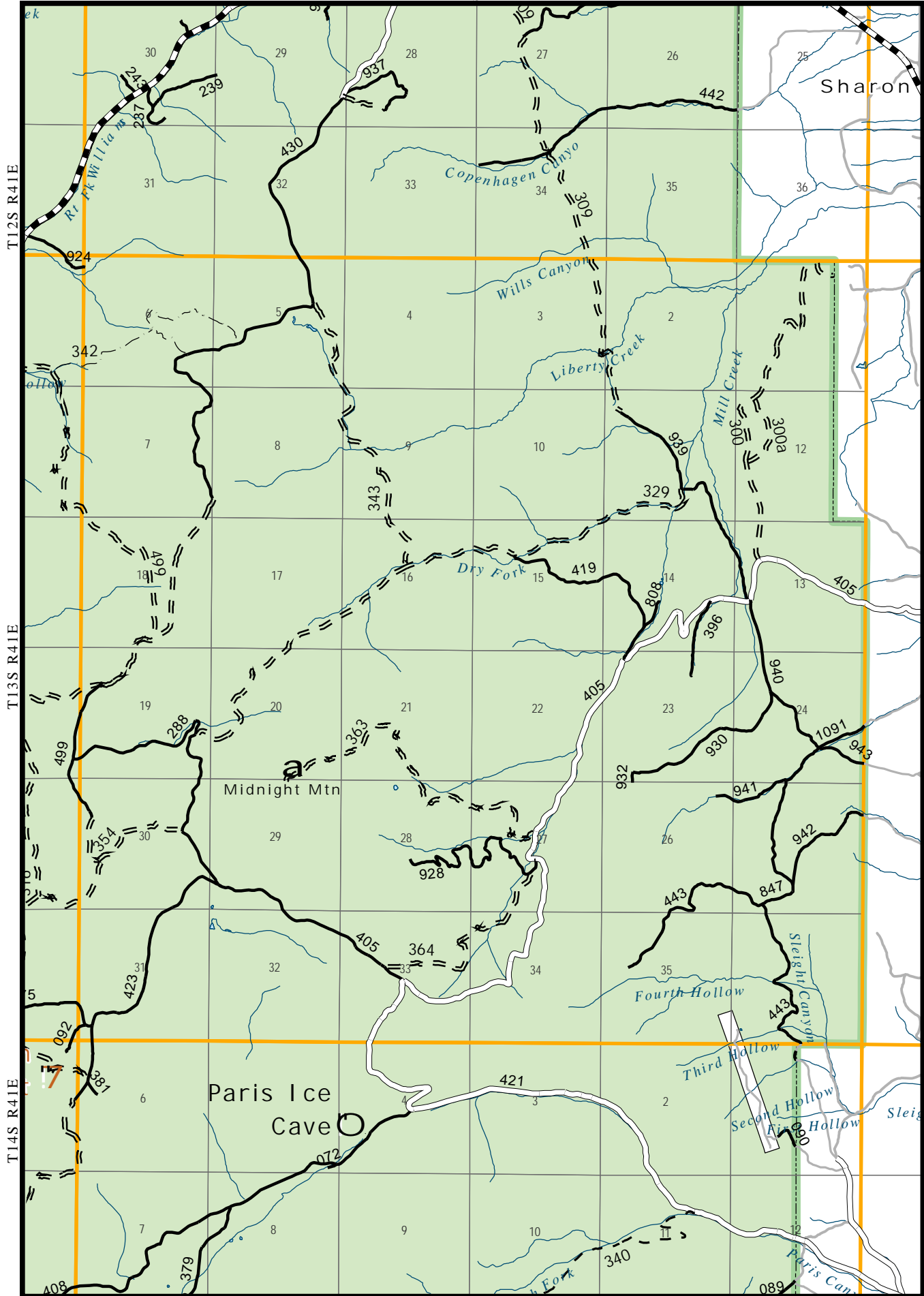
T14S R41E

Horseshoe Basin  
Warming Hut



0 0.25 0.5 1 Miles

T12S R42E



T12S R41E

T13S R41E

T14S R41E

T12S R43E

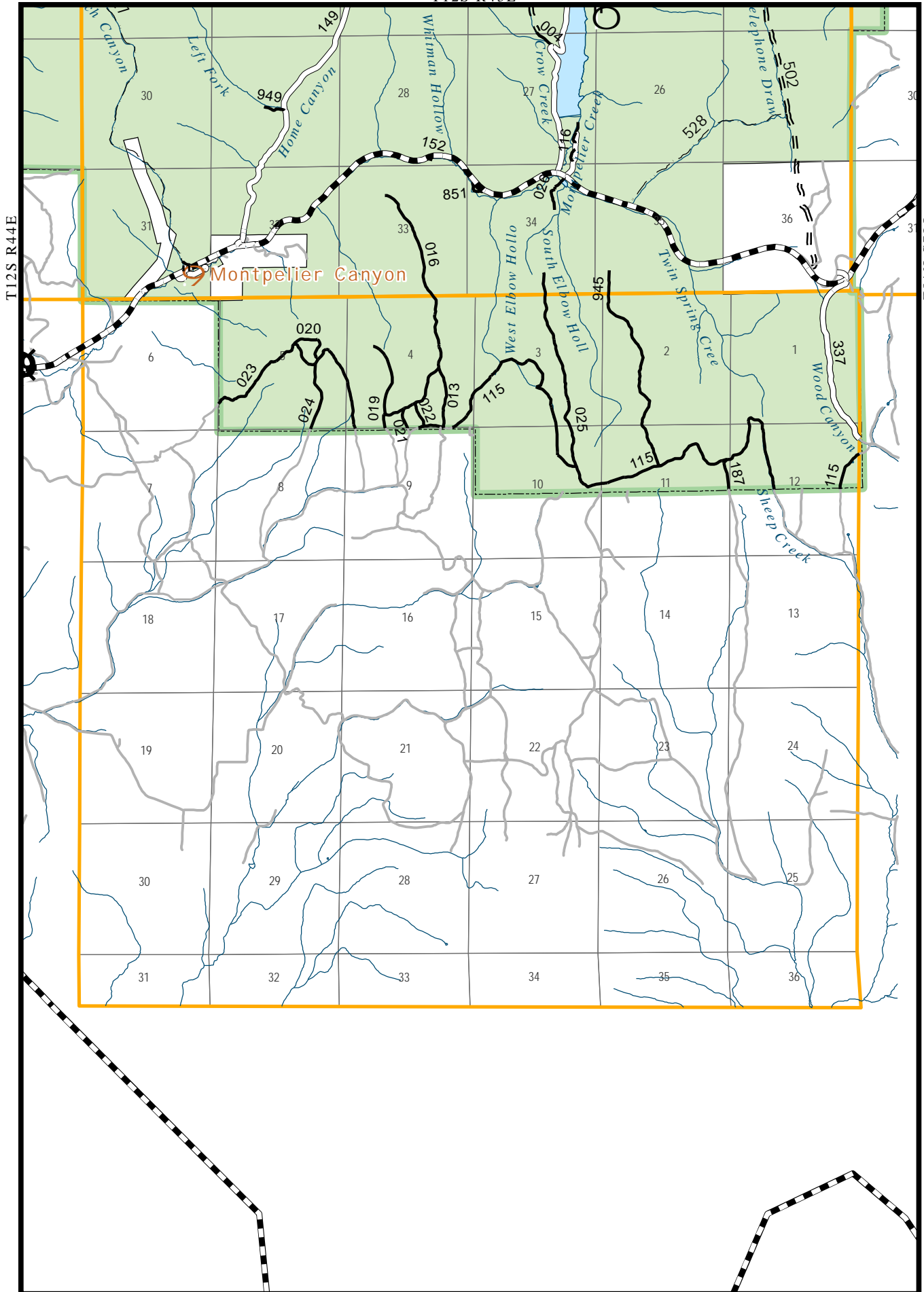
T14S R43E

T14S R42E

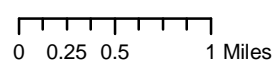


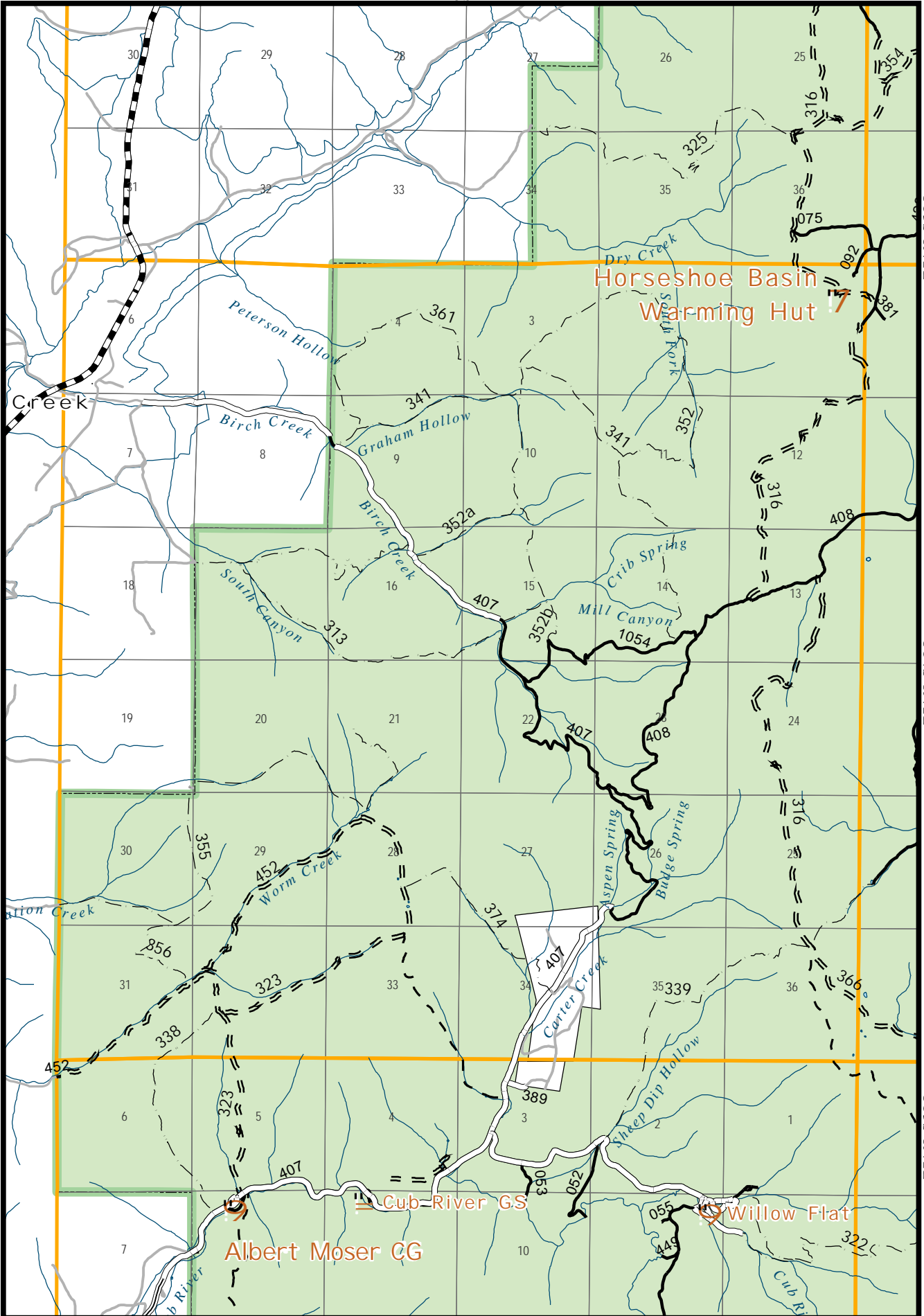
0 0.25 0.5 1 Miles





Montpelier Canyon





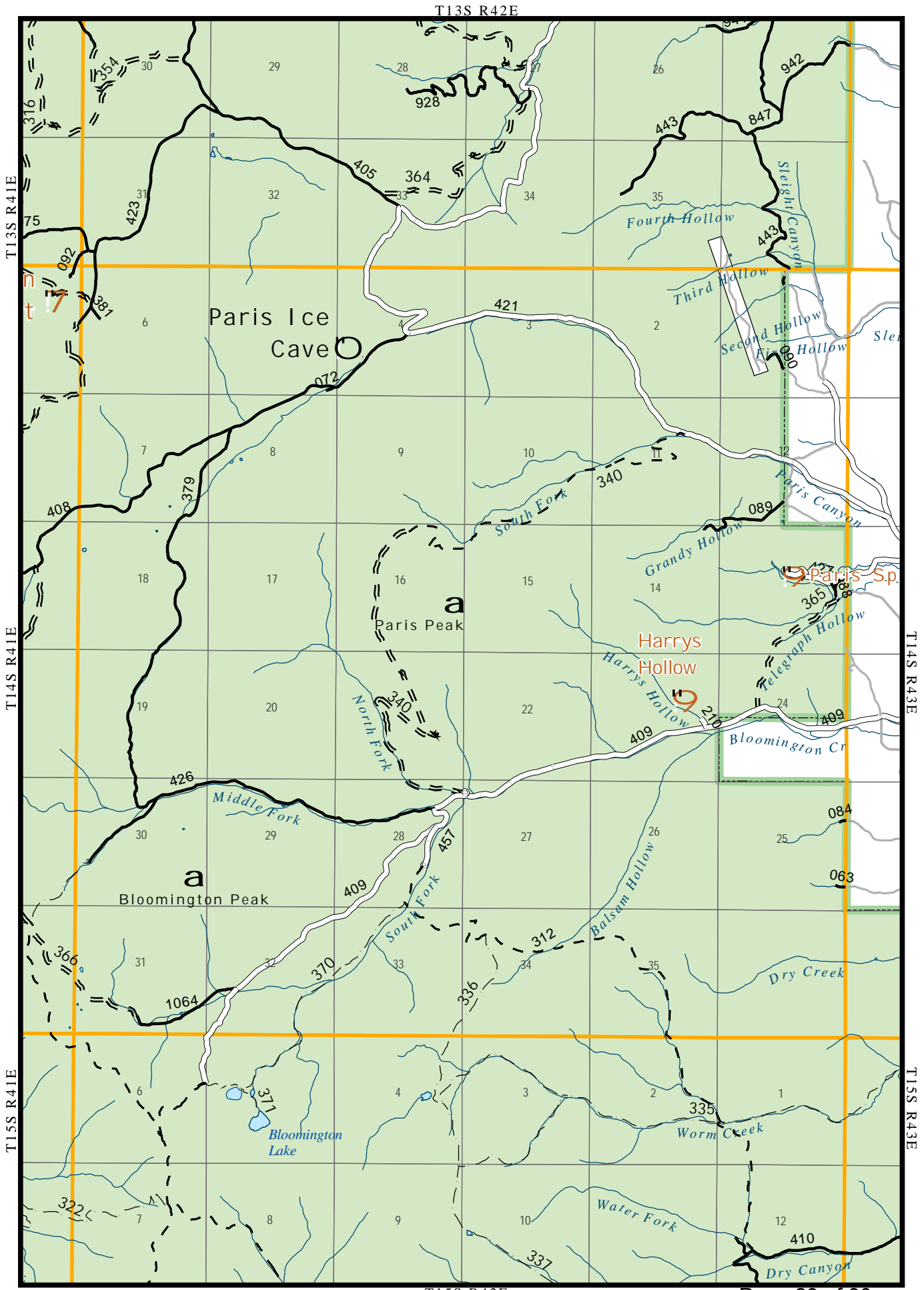
Horseshoe Basin  
Warming Hut

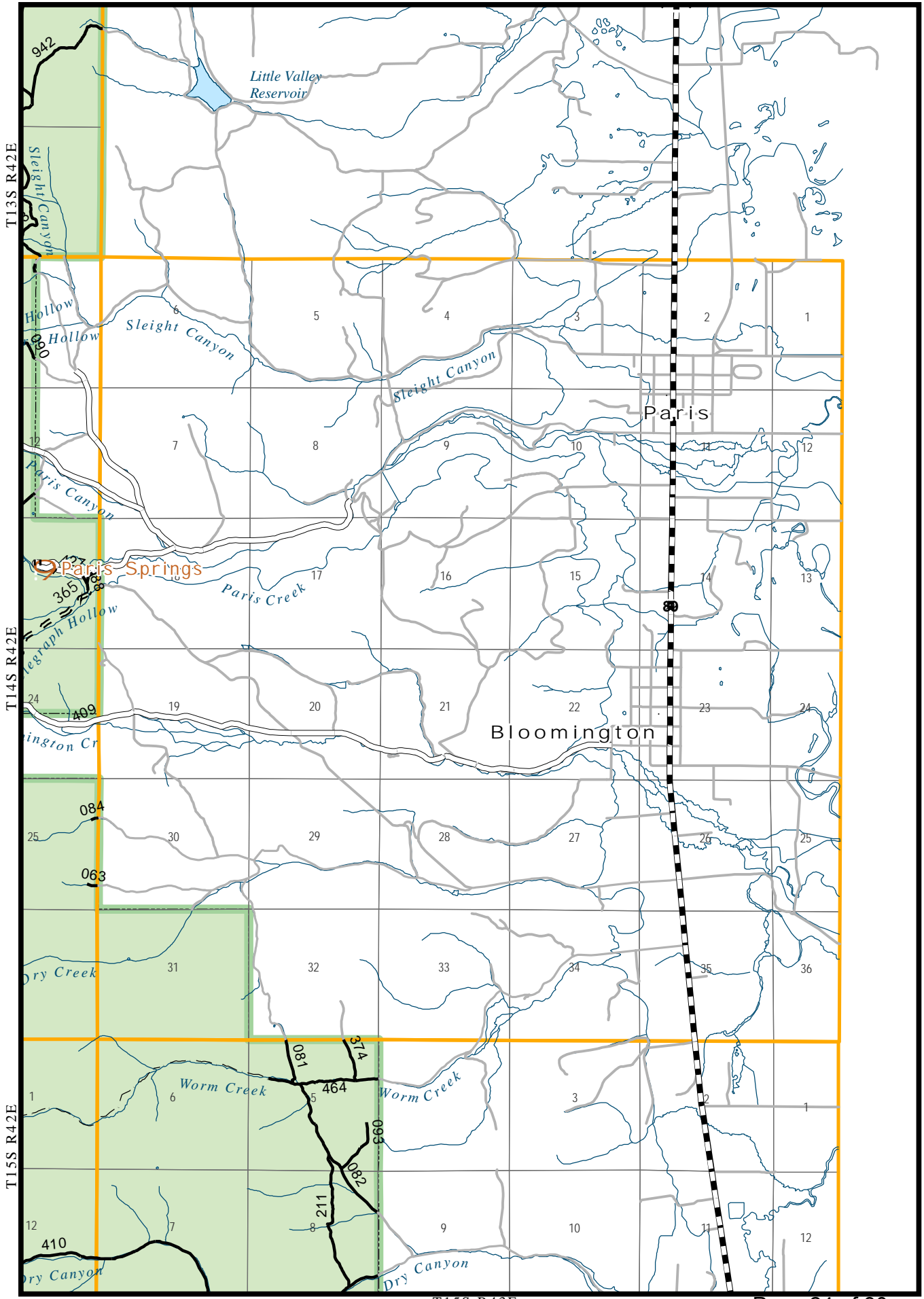
Albert Moser CG

Cub River GS

Willow Flat







T13S R42E

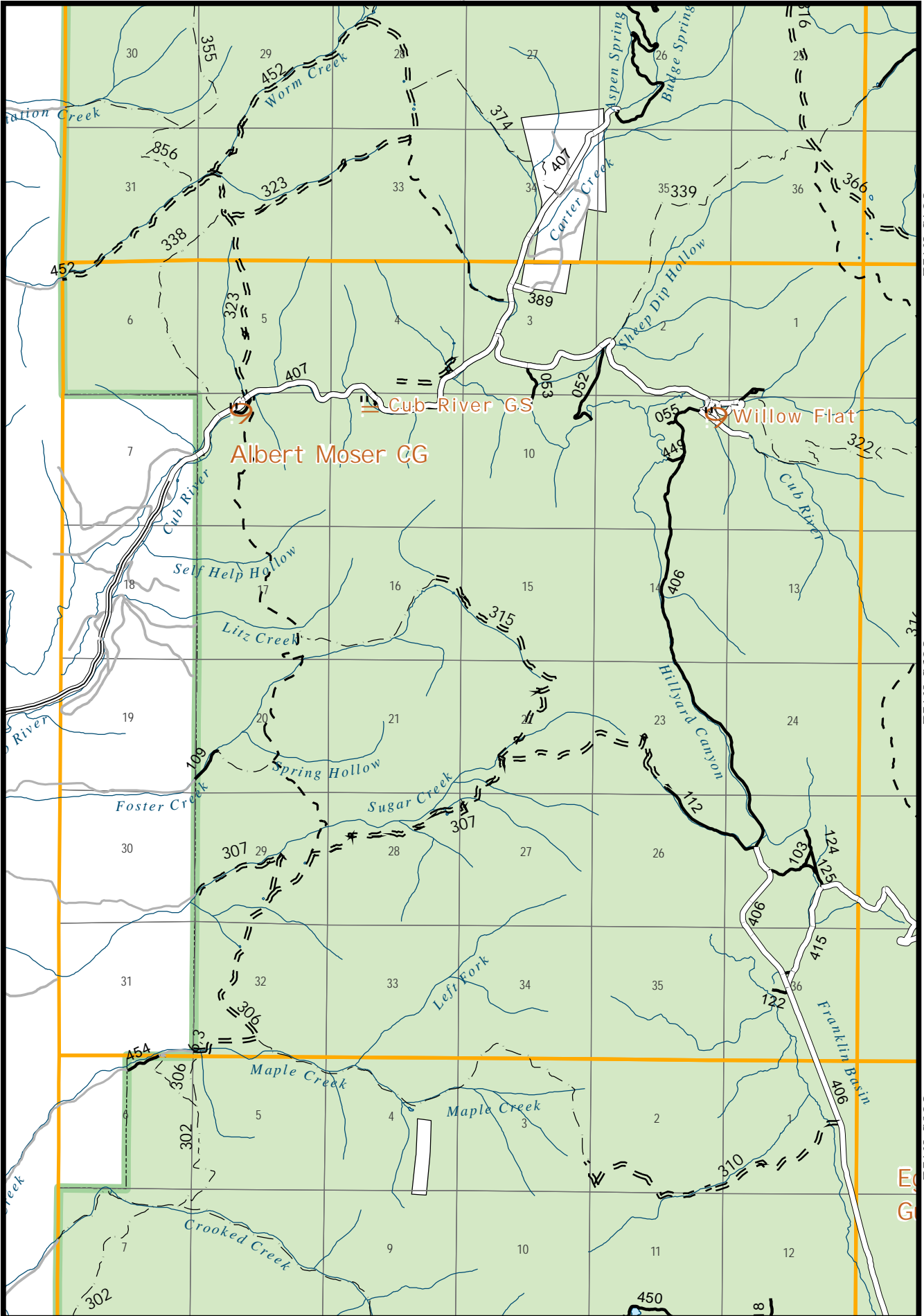
T14S R42E

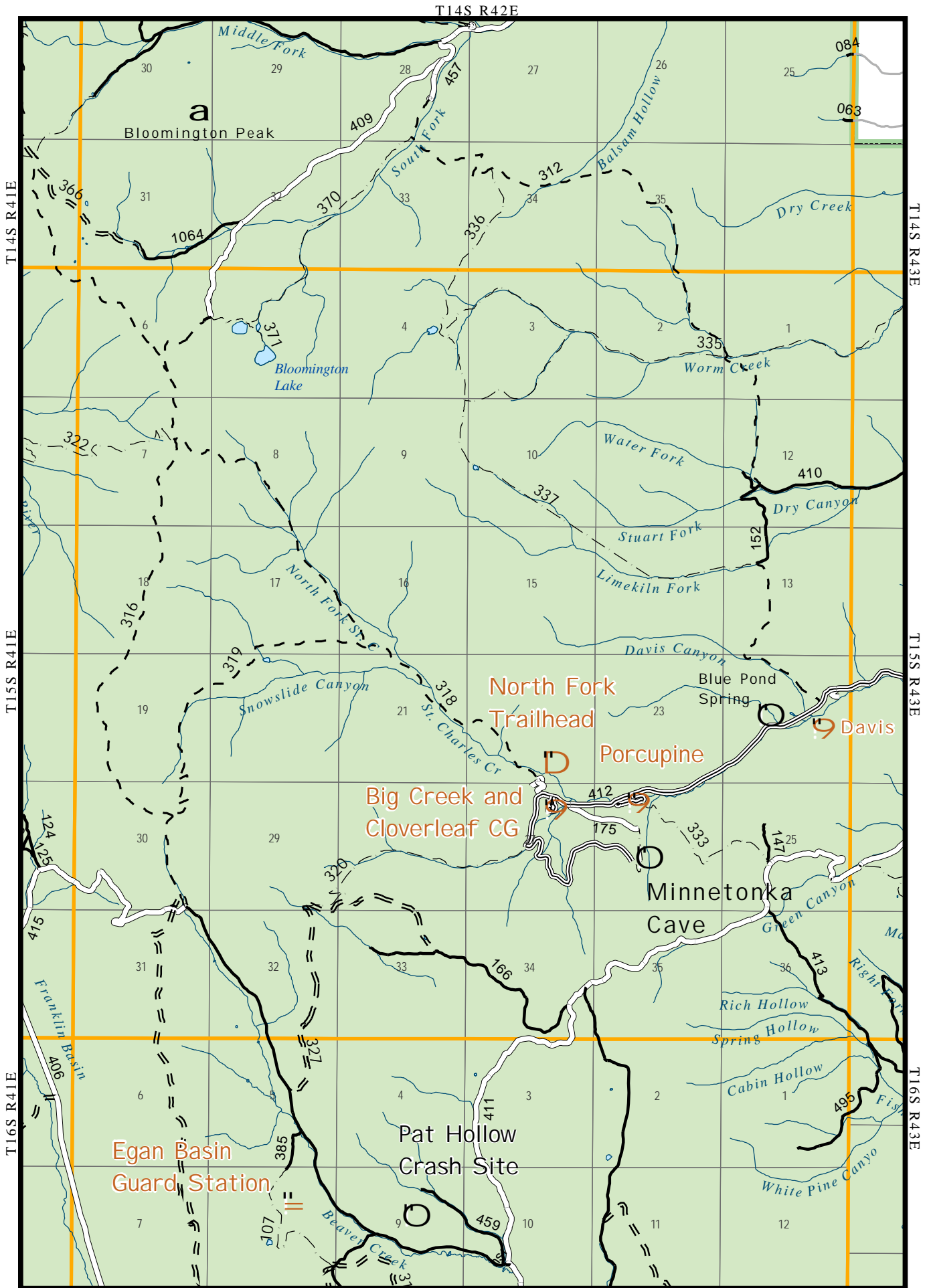
T15S R42E

T15S R43E

0 0.25 0.5 1 Miles







T14S R42E

T14S R41E

T14S R43E

T15S R41E

T15S R43E

T16S R41E

T16S R43E

T16S R42E


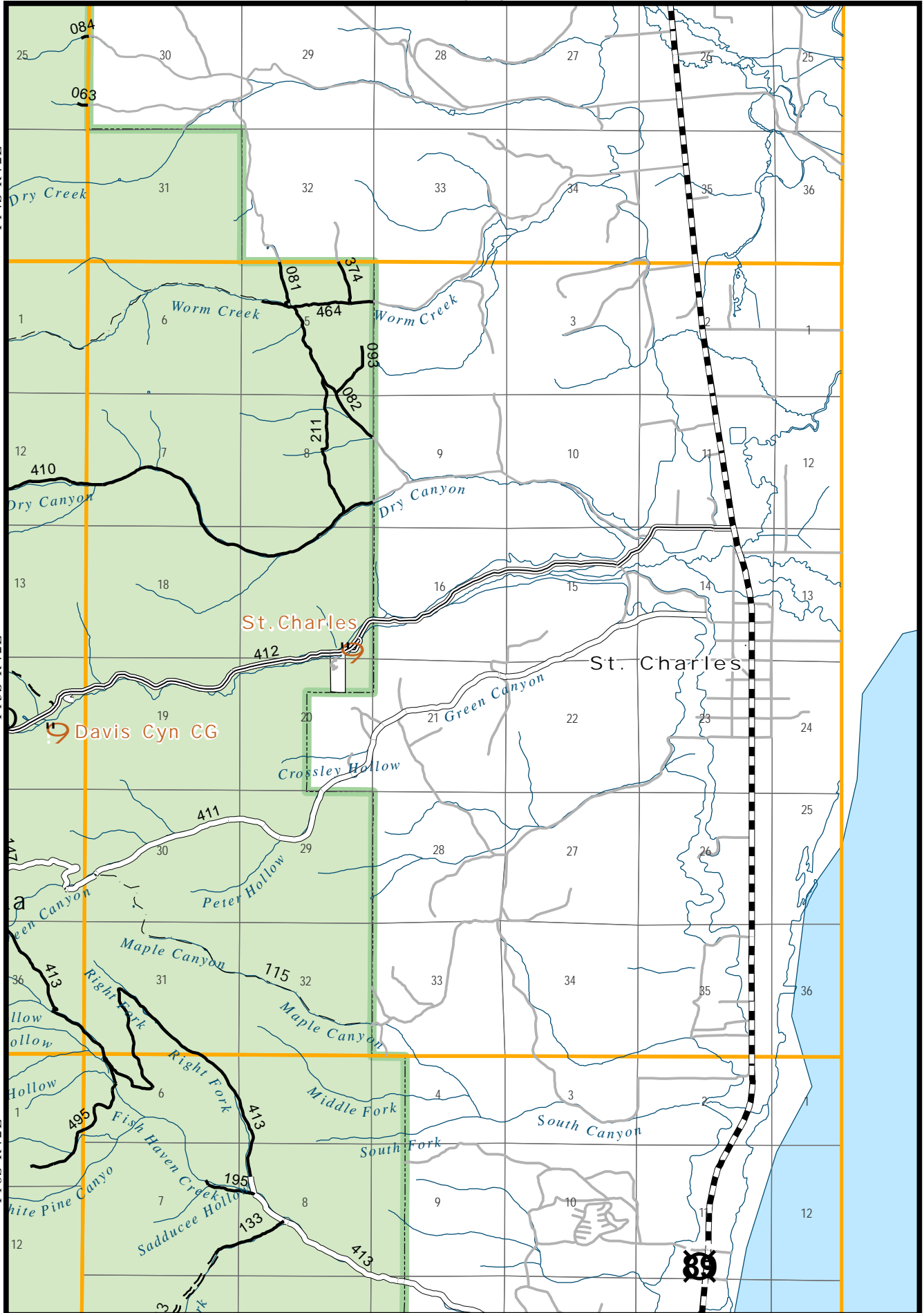


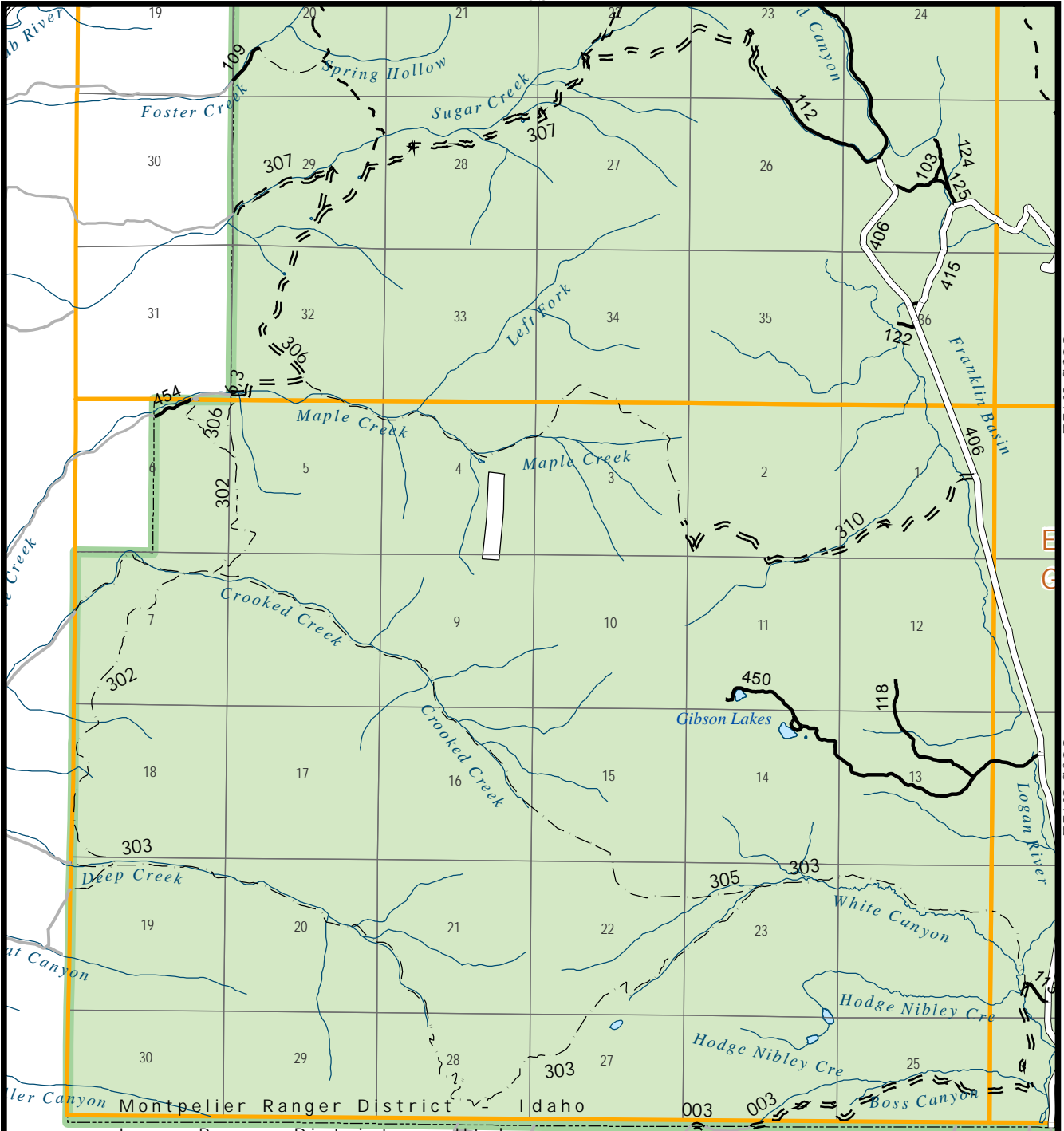
0 0.25 0.5 1 Miles

T14S R42E

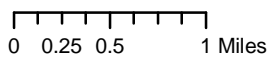
T15S R42E

T16S R42E

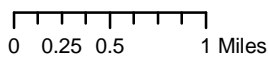
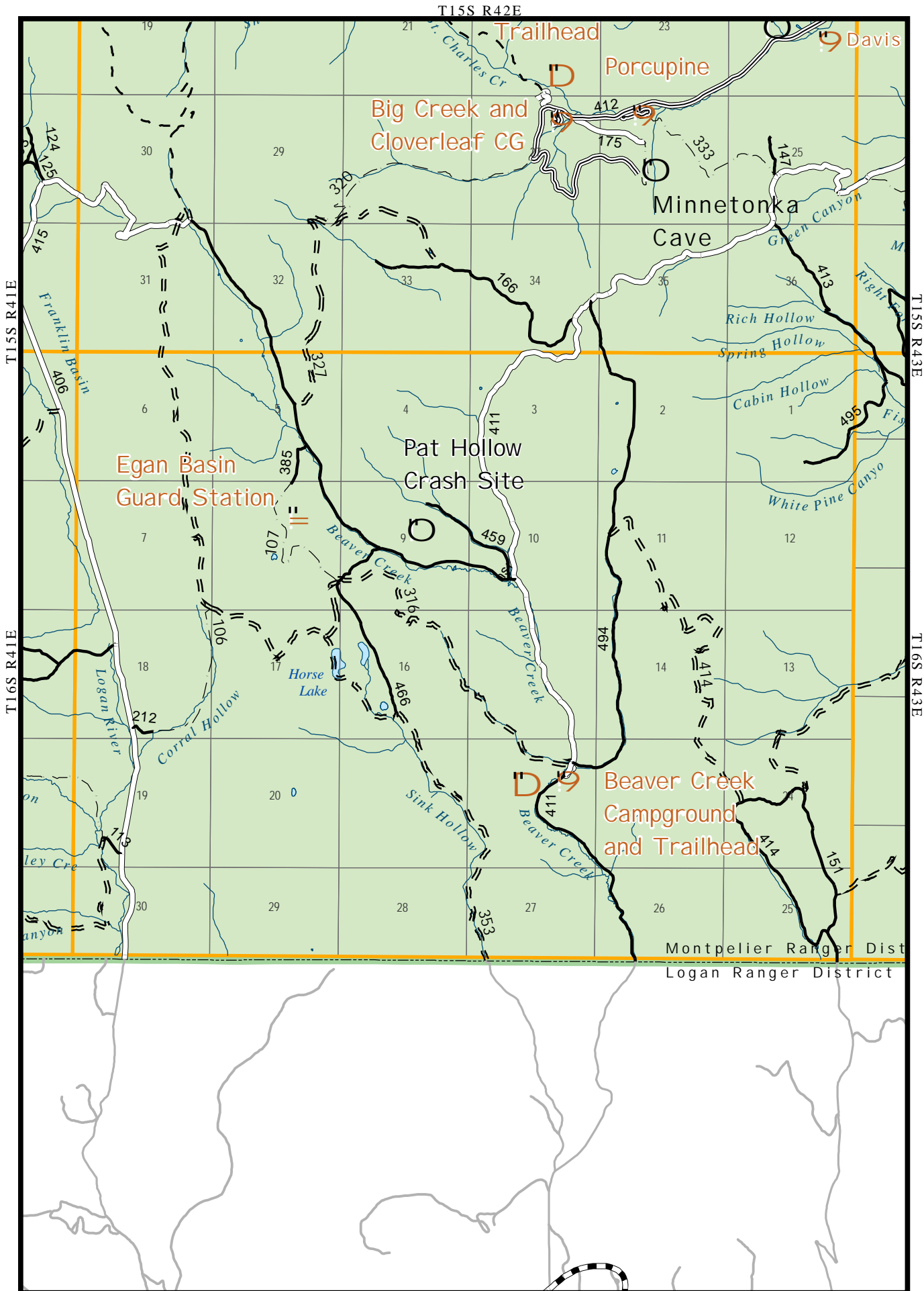




Montpelier Ranger District Idaho  
Logan Ranger District - Utah







Davis Cyn CG

T15S R43E

T15S R42E

T16S R42E



Ranger District - Idaho  
er District - Utah

