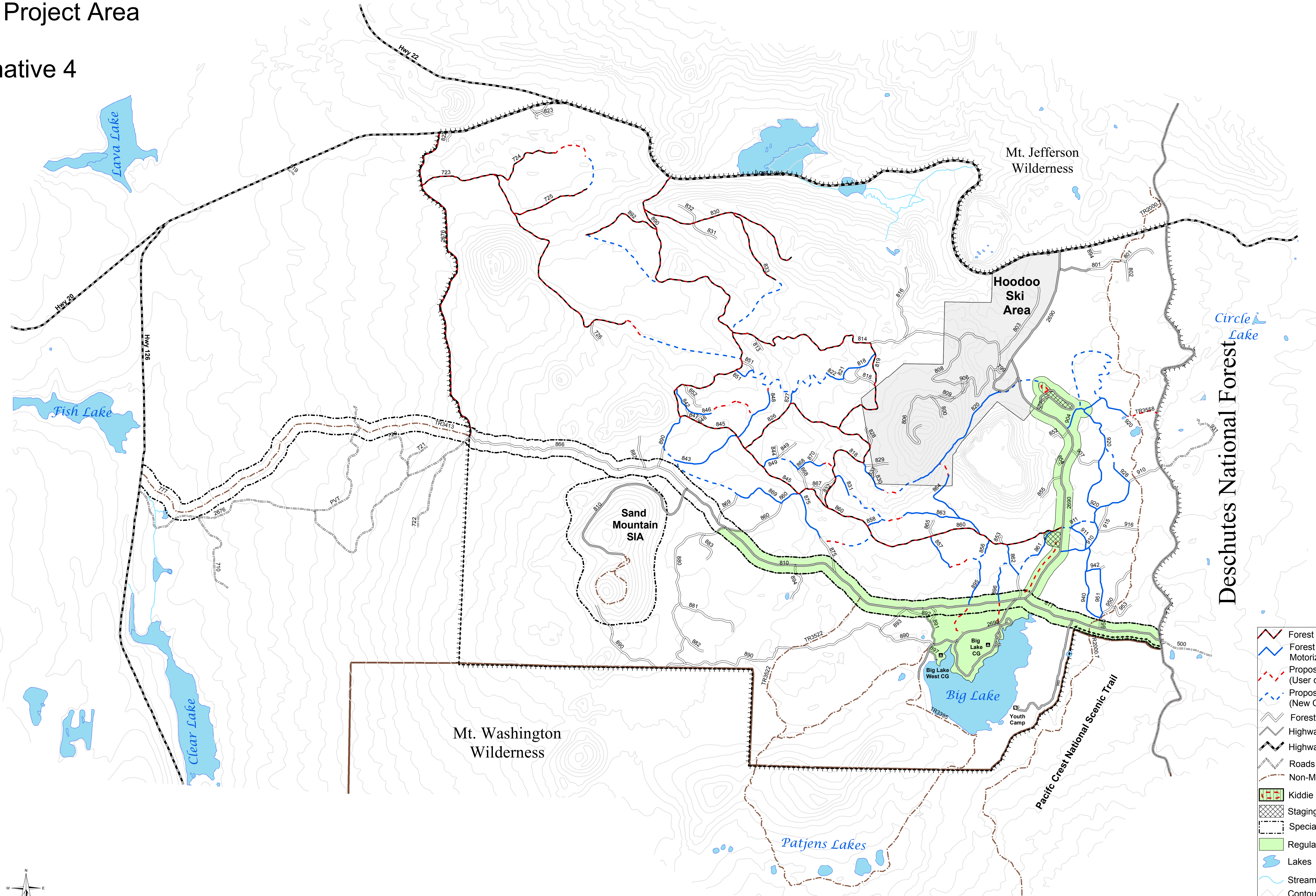


Santiam Pass
Summer Motorized
Recreation Project Area


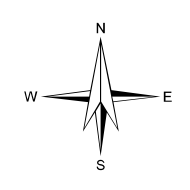
McKenzie River Ranger District
Willamette National Forest

Alternative 4



Deschutes National Forest

- Forest Roads Open (Motorized Mixed Use)
- Forest Roads Designated as Motorized Trails (Class I & III)
- Proposed Motorized Trail (User created tracks reconstructed)
- Proposed Motorized Trail (New Construction)
- Forest Roads Closed (Motorized Vehicles)
- Highway Legal Vehicles
- Highways
- Roads Outside Project
- Non-Motorized Trail
- Kiddie Loop Trail Area
- Staging Area
- Special Interest Area
- Regulated Camping Zone
- Lakes
- Streams
- Contours
- Project Boundary
- District Boundary
- Wilderness Boundary



Map created by Tere deSilva
This map gis_work\projects\santiam\alt4-24.mxd
was produced on 08/31/2007