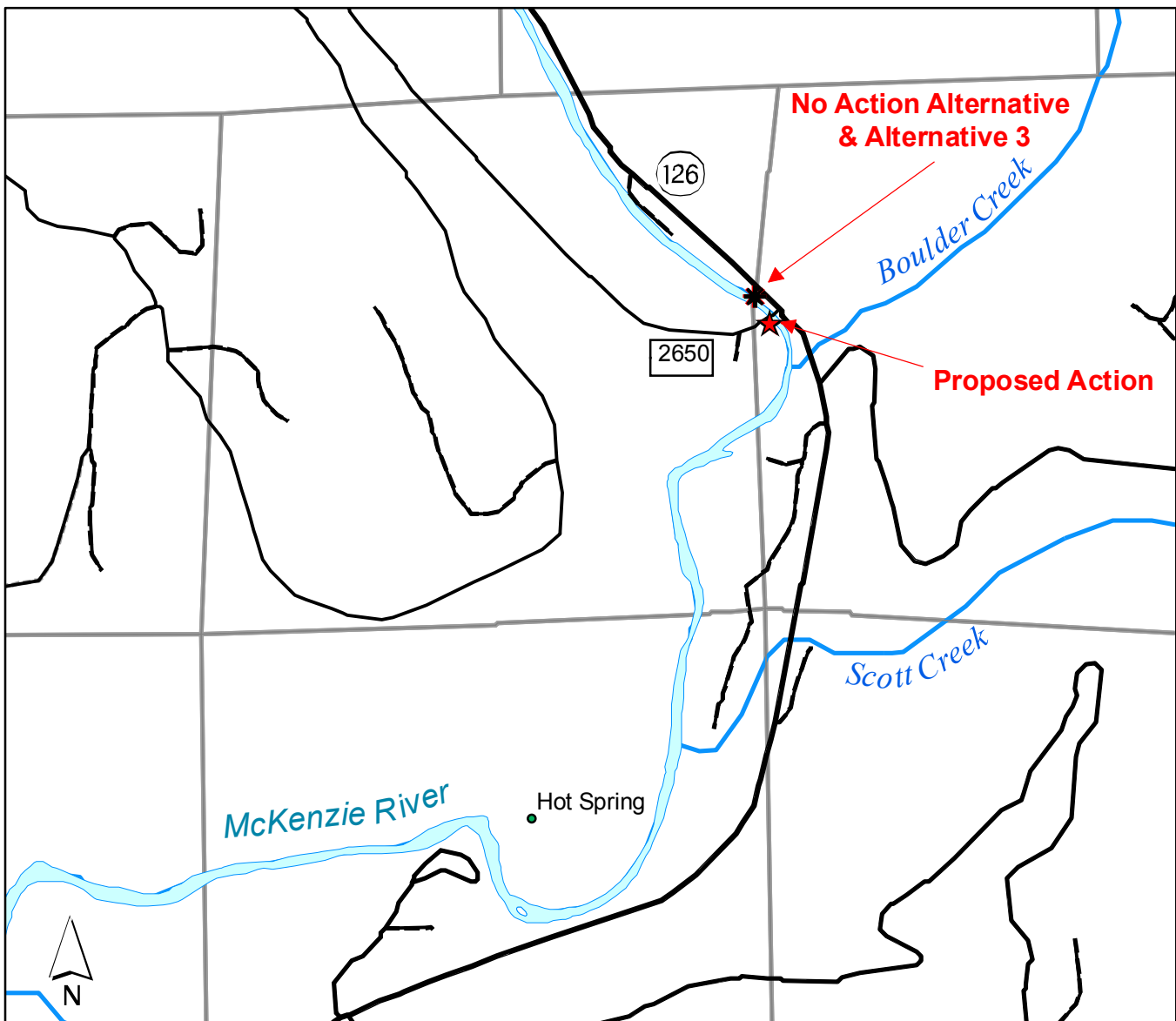


## **Appendix F – Figures and Drawings:**

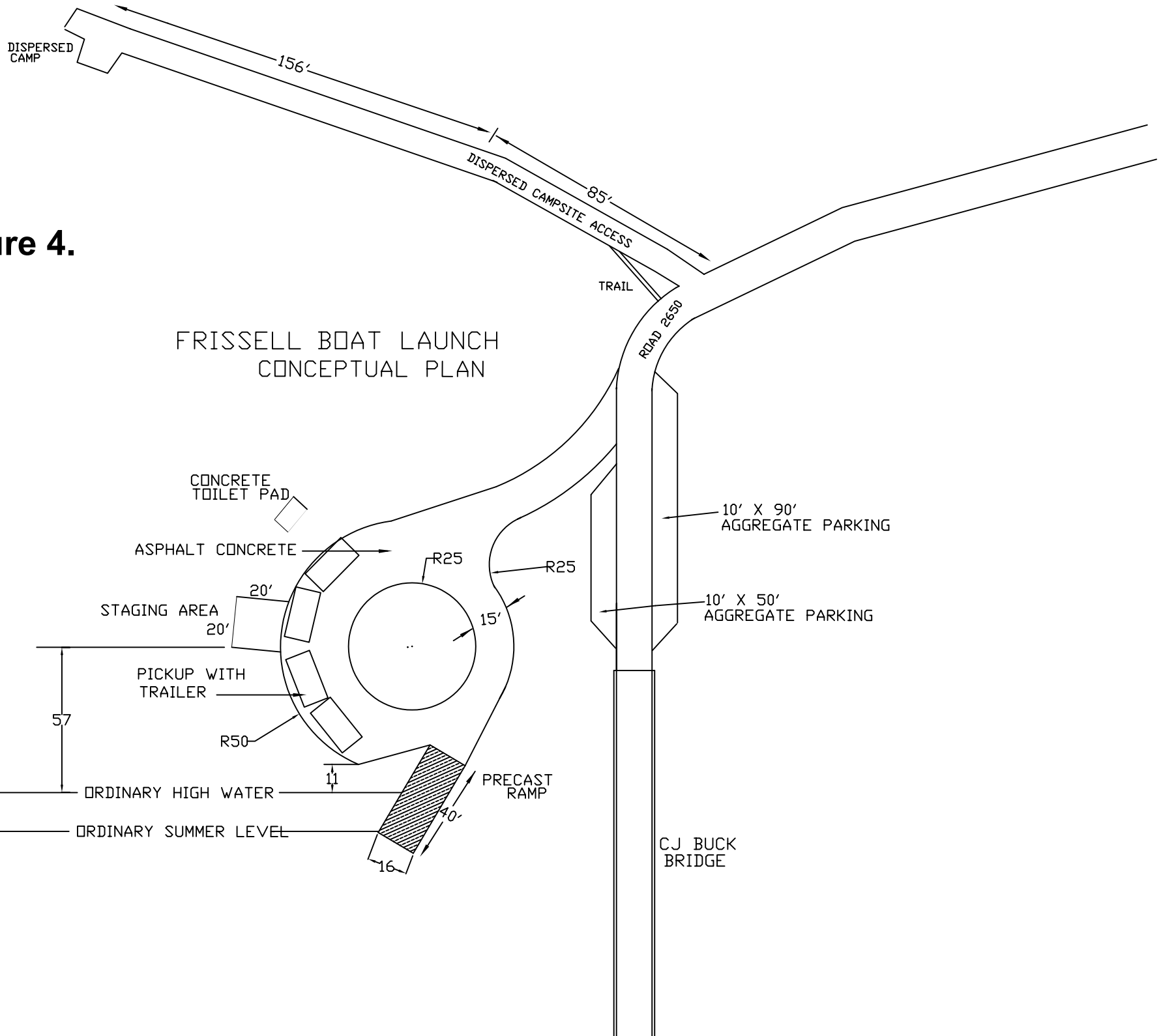
- **Figure 3 – Frissell Vicinity Map**
- **Figure 4 – Frissell Boat Launch Conceptual Plan**
- **Figure 5 – Frissell Decommissioning Plan**
- **Figure 6 – Paradise Boat Launch**
- **Figure 7 – Paradise Boat Launch Improvements**
- **Figure 8 – Bruckart Boat Launch**
- **Figure 9 – Bruckart Boat Launch Preliminary Conceptual Plan**
- **Figure 10 – Bruckart Decommissioning Plan**
- **Figure 11 – Watersheds**



**Figure 3. Frissell Vicinity Map  
Upper McKenzie Boat Launch Project**

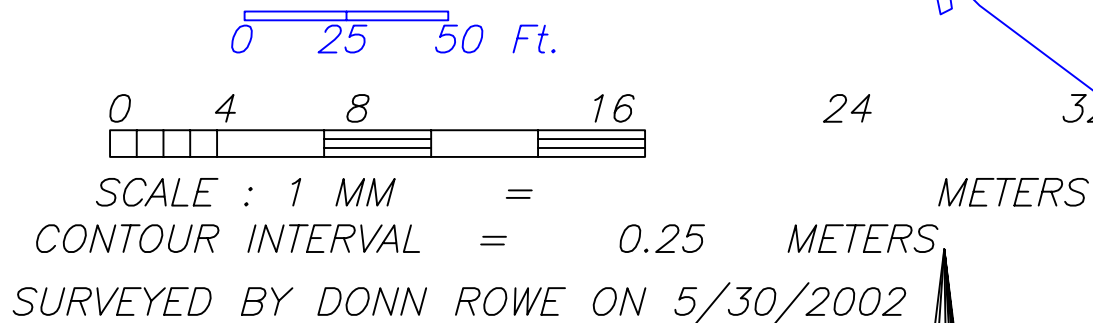


**Figure 4.**



**Figure 5.**

*FRISSELL  
DECOMMISSIONING PLAN*



- TBM - REBAR
- △ HUB & TACK
- CULVERT
- ⊙ SOIL MOUND SEEDED WITH NATIVE GRASSES
- ⊠ AREA TO BE DECOMMISSIONED 2670 SQUARE FEET

REMOVE EXISTING  
TIMBER RAILS  
SEED RAMP WITH  
NATIVE GRASSES

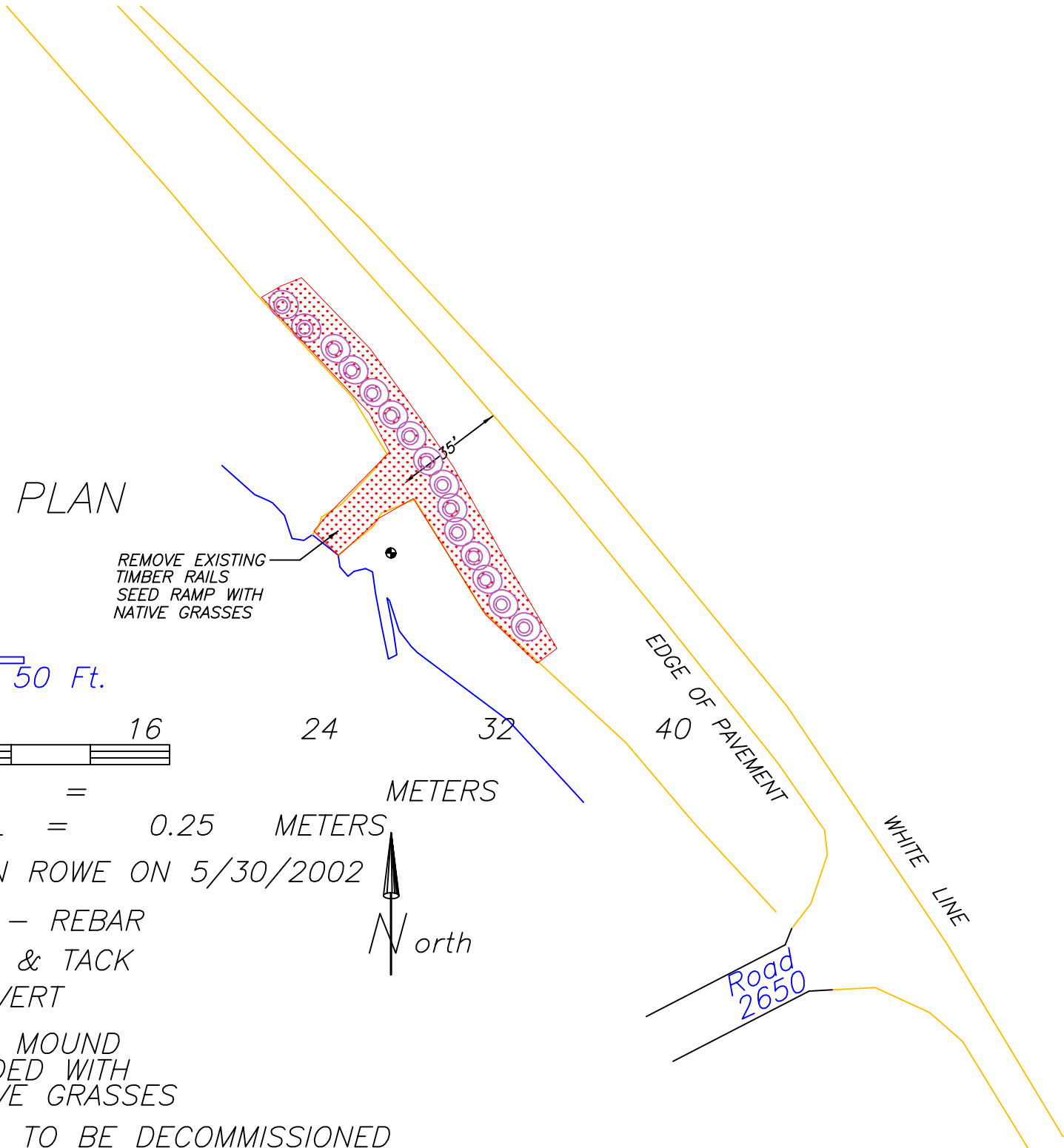
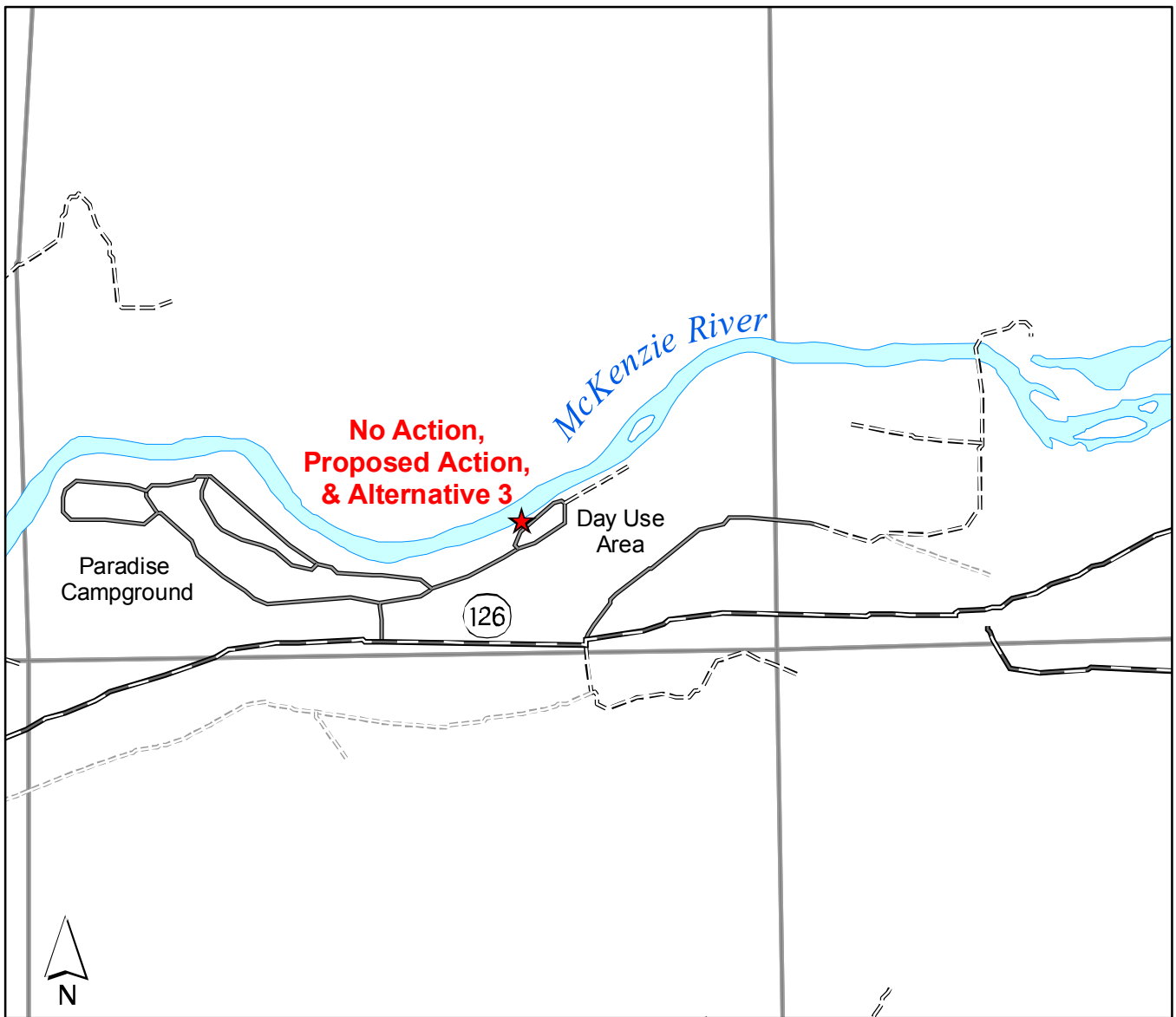


Figure 6.

**Upper McKenzie Boat Launch Project  
Paradise Boat Launch**



# Figure 7.

## Paradise Boat Launch Improvements

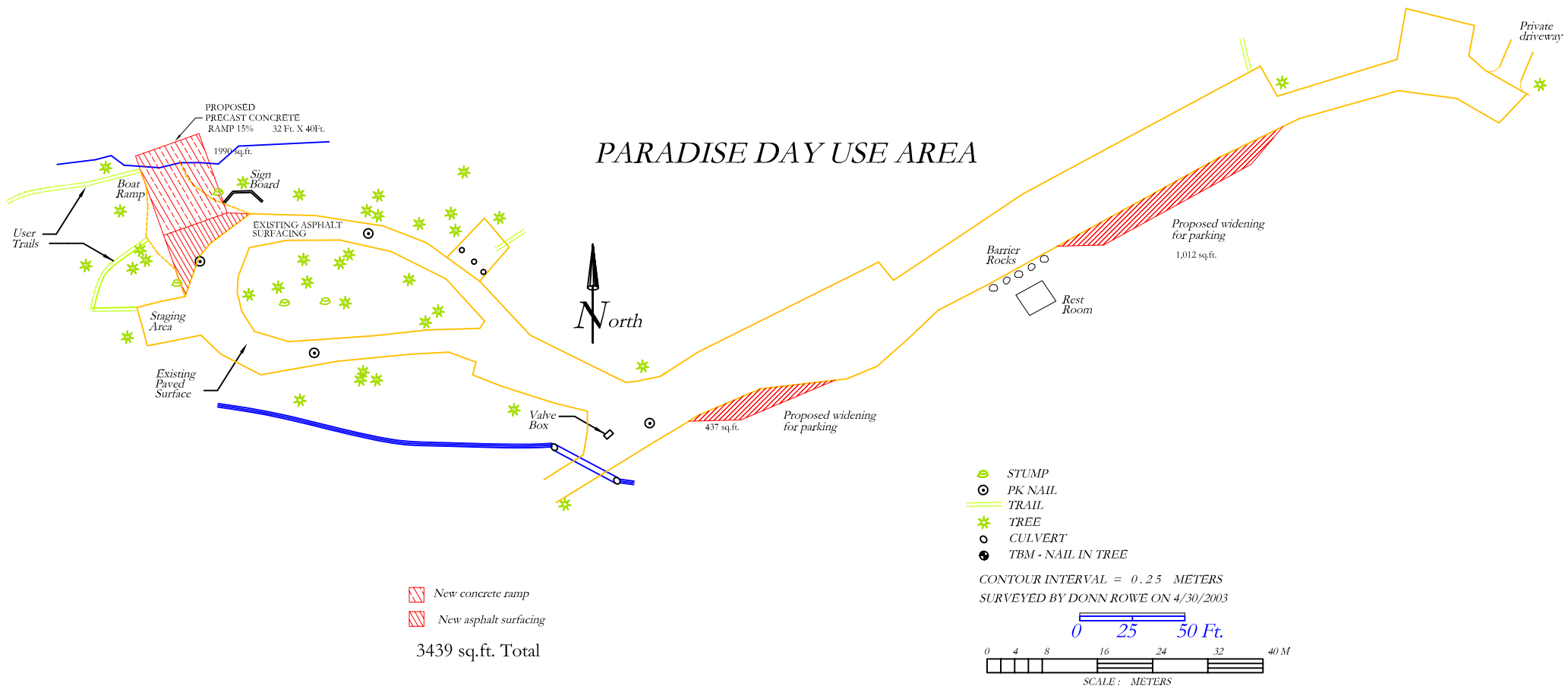


Figure 8.

**Upper McKenzie Boat Launch Project  
Bruckart Boat Launch**

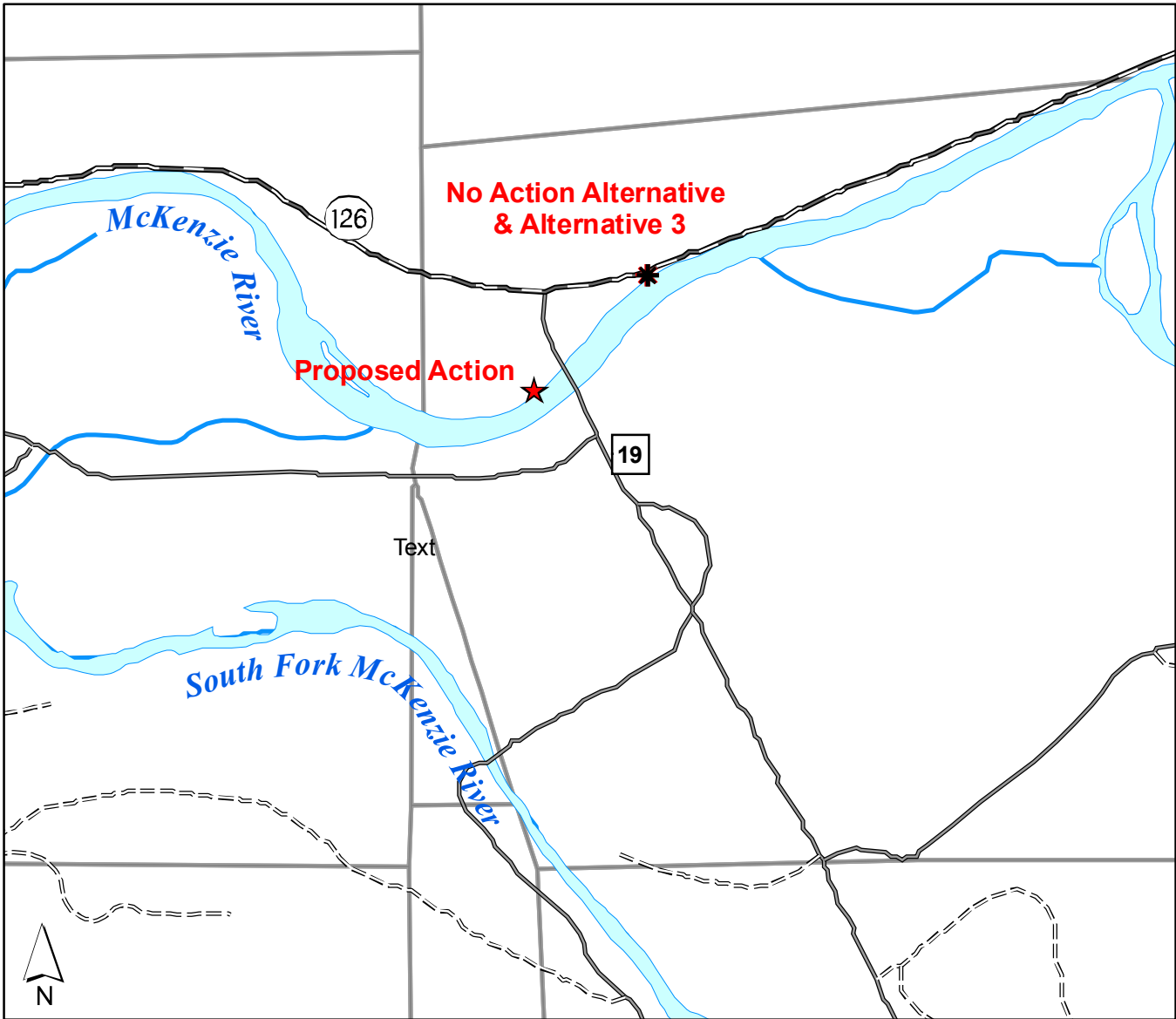
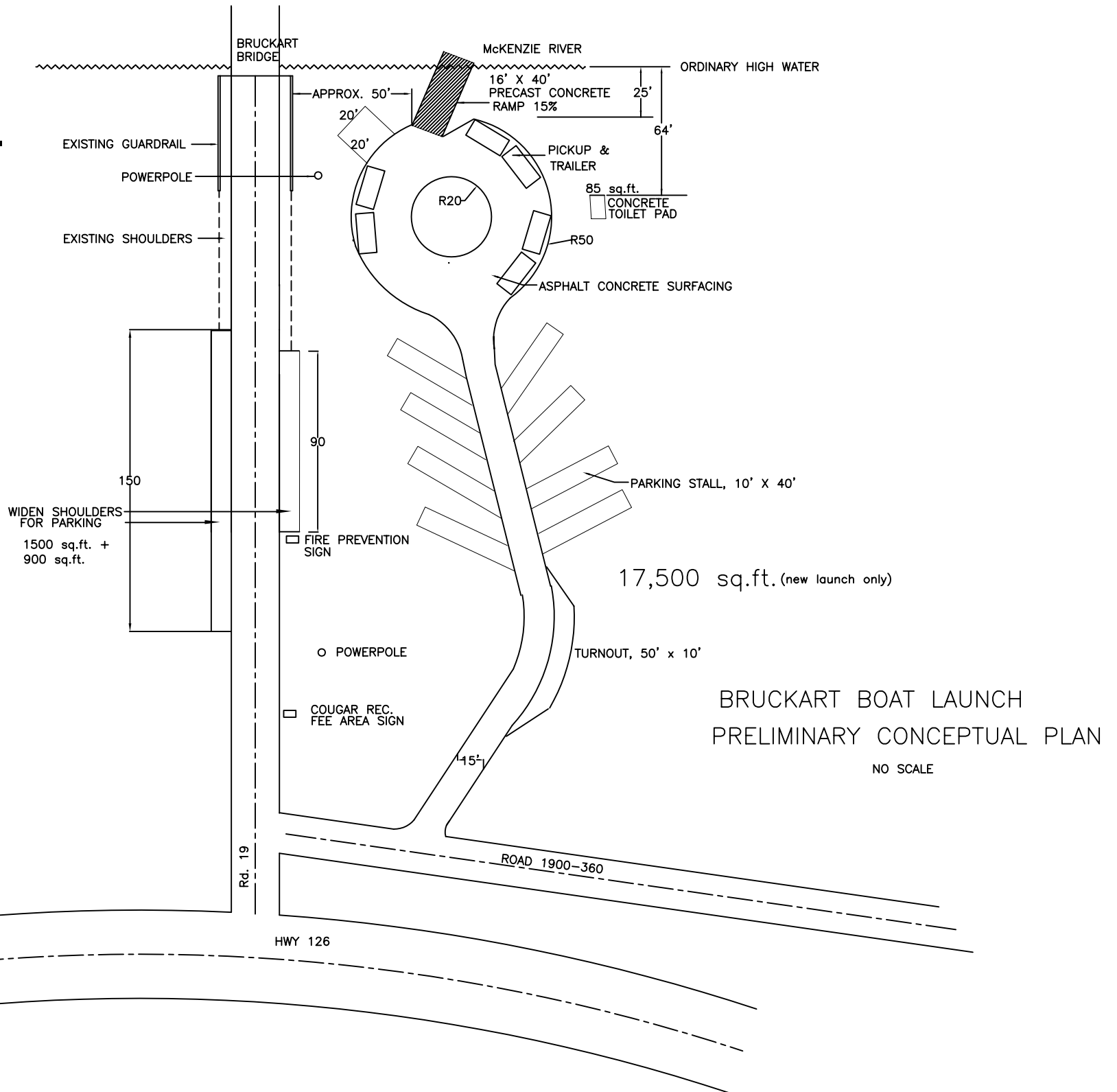


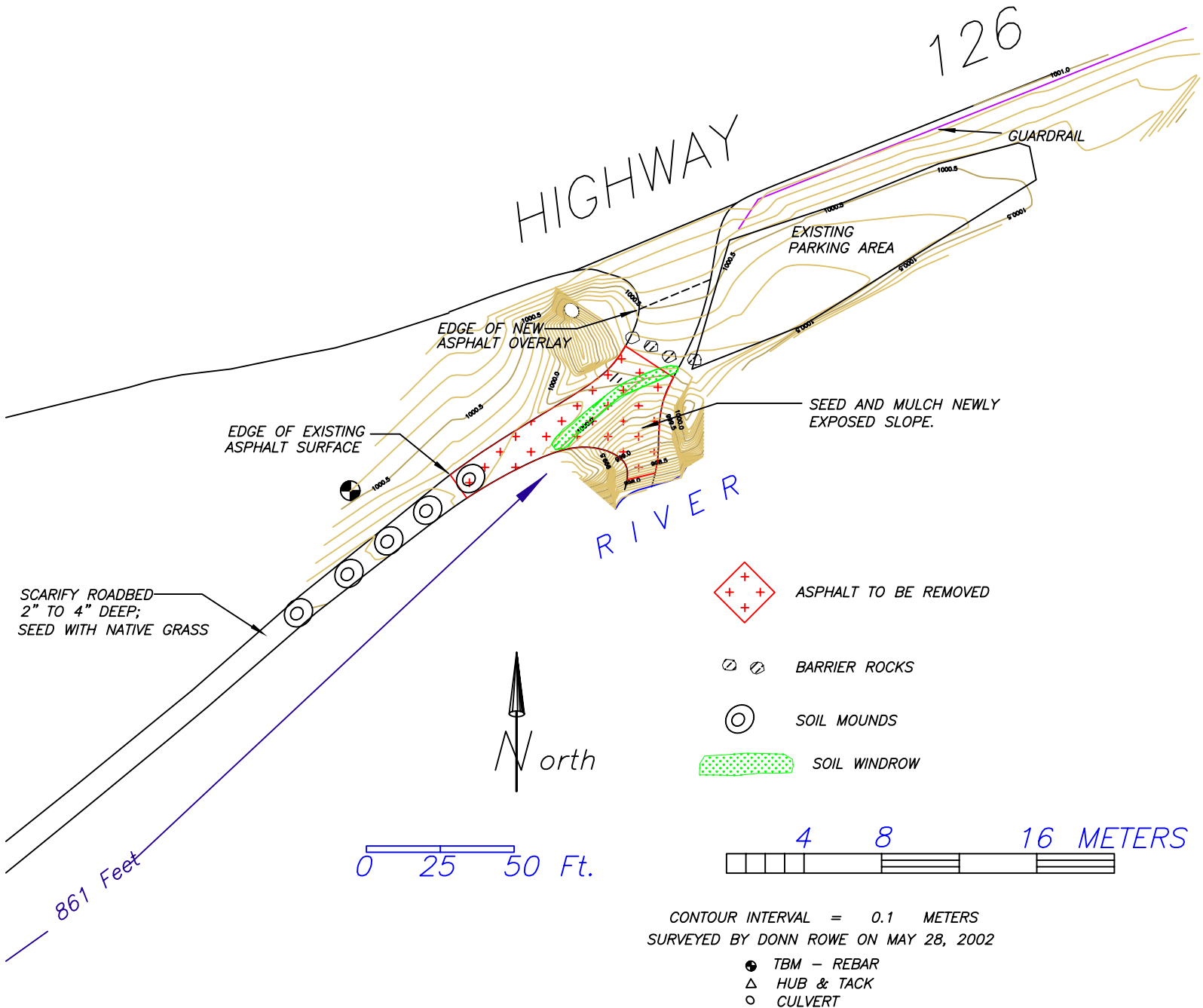


Figure 9.



# Figure 10.

## Bruckart Decommissioning Plan



EST. 10,000 SQUARE FEET  
AREA TO BE DECOMMISSIONED

Figure 11.

Upper McKenzie  
Boat Launch Project  
Watersheds

