

# Ozark – St. Francis National Forests

*Boston Mountain Ranger District*

## Mill Creek Off Highway Vehicle Trail

Off Highway Vehicle  
Horseback Riding  
Mountain Biking  
Hiking



Southern National Forests

Arkansas

Revised: October 2008

### Trail Highlights:

Mill Creek Trail leads the rider through remote areas of the Ozark National Forest and features spectacular mountainous terrain, scenic views, lush upland hardwood forests, unique rock outcrops and clear mountain streams. The main trail and inside loops are connected to accommodate riders who want to vary the length of their trips.

The Trail is gravel or unsurfaced and is made of rough and rocky terrain. The difficulty varies from easy to very difficult.

### Safety:

Be aware that water can rise very quickly at stream crossings during and after heavy rains.

### Surrounding Areas:

**White Rock Mountain Recreation Area** - Facilities include: cabins, lodge, camping, and picnicking. For information call (479) 369-4128.

**Shores Lake Recreation Area** - Facilities include: and 82-acre lake, swimming, fishing, hiking, camping, and picnicking.

**The Mulberry Wild and Scenic River** is one of Arkansas' premier white water streams. A grocery store, camping and canoe rental facilities are available nearby.

### Facilities:

- Gravel parking area
- Vault toilet
- Loading ramp
- Information board

**Fees:** Parking fee posted at self-service pay station.

**Directions:** From Fayetteville take Highway 16 east to Combs, turn south on Madison County Road 4275 (Forest Service Rd. 1007) for four miles and turn left on Forest Service Road 1509 for 0.5 mile to the trail-head. From Ozark, take Highway 23 north to Cass, take Fane Creek Road (Forest Service Rd. 1520) west eight miles to Mill Creek Road (Forest Service Rd. 1509) and then north four miles to the trailhead.

**Requirements:** No camping at the trailhead. State laws regarding equipment, spark arresters, and mufflers are enforced. Off Highway Vehicles are not permitted in developed recreation areas.

**Recommendations:** Please do not trespass on private property bordering the trails. Remember to bring drinking water and pick-up and pack-out all your litter.

### For more information, contact:

Boston Mountain Ranger District  
P.O. Box 76, Highway 23 North  
Ozark, AR 72949 (479) 667-2191

The U.S. Department of Agriculture (USDA) prohibits discrimination in all its programs and activities on the basis of race, color, national origin, age, disability, and where applicable, sex, marital status, familial status, parental status, religion, sexual orientation, genetic information, political beliefs, reprisal, or because all or part of an individual's income is derived from any public assistance program. (Not all prohibited bases apply to all programs.) Persons with disabilities who require alternative means for communication of program information (Braille, large print, audiotape, etc.) should contact USDA's TARGET Center at (202) 720-2600 (voice and TDD).

To file a complaint of discrimination, write to USDA, Director, Office of Civil Rights, 1400 Independence Avenue, S.W., Washington, DC 20250-9410, or call (800) 795-3272 (voice) or (202) 720-6382 (TDD). USDA is an equal opportunity provider and employer.

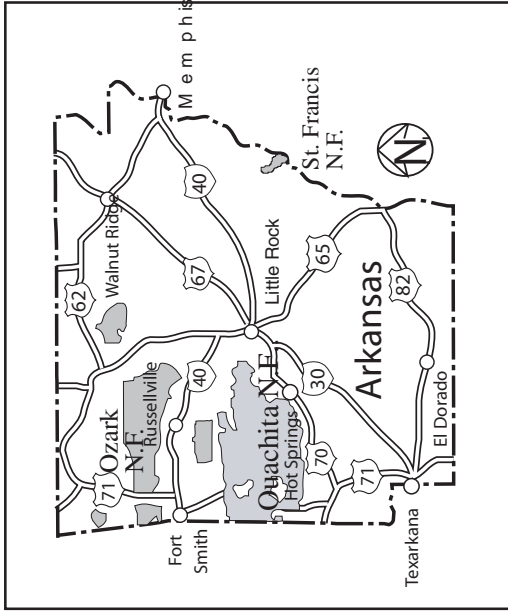
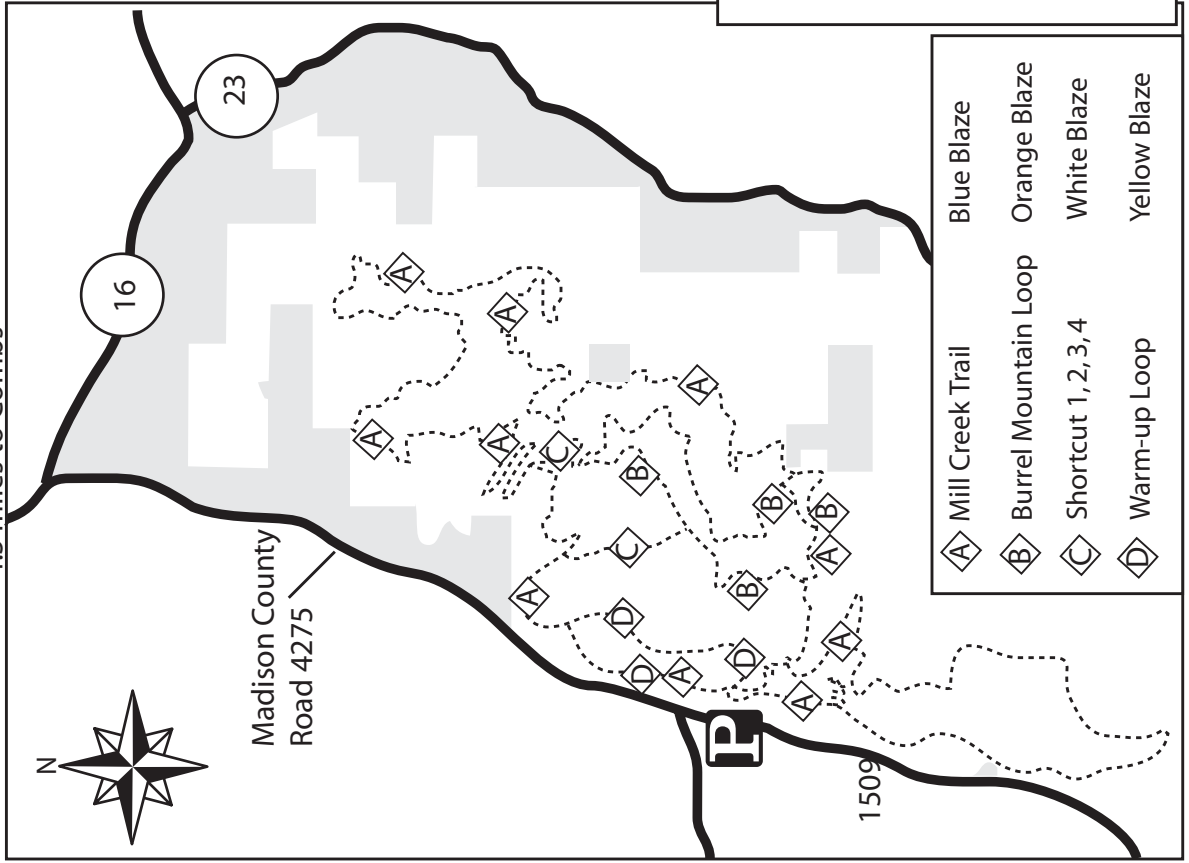


# Mill Creek Off Highway Vehicle Trail

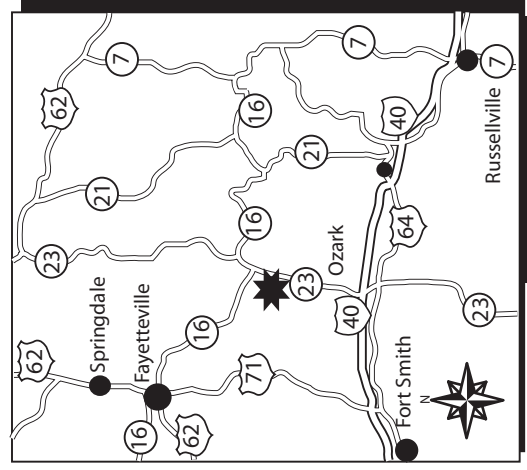
Ozark - St. Francis National Forests



4.5 miles to Combs



Approximately 29 miles from Ozark to Mill Creek Trailhead



<b>P</b>	Trailhead Parking
	Paved Road
	Unpaved Road
	State Highway
	US Highway
	Interstate
	Private Property