
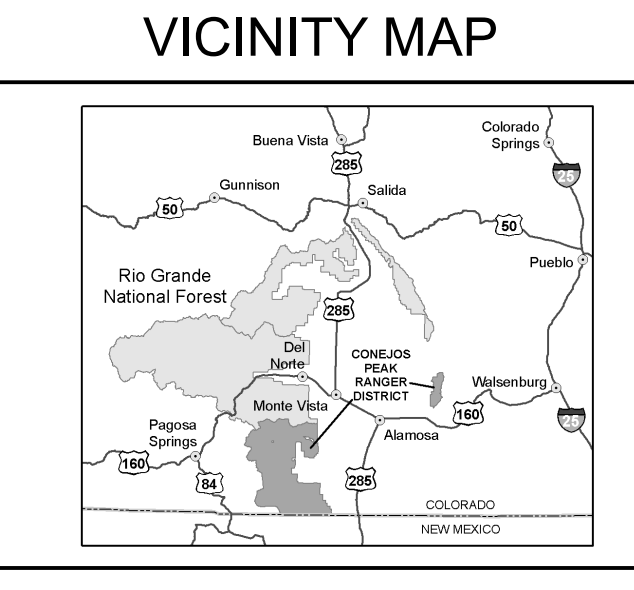


United States Department of Agriculture
FOREST SERVICE
2009 COLORADO
 America's Great Outdoors
Ranger District
CONEJOS PEAK

RIO GRANDE
Use Map
Motor Vehicle



INFORMATION SOURCES

San Luis Valley Public Lands Center
 Rio Grande NF
 1803 W. Highway 160
 Monte Vista, Colorado 81444
 (719) 852-5941

Conejos Peak Ranger District
 and BLM Field Office
 15571 County Road T - 5
 La Jara, Colorado 81440
 (719) 274-8971

IN CASE OF EMERGENCY DIAL 911



treadlightly!
 LEAVING A GOOD IMPRESSION


Travel and recreate with minimum impact.
 Respect the environment and the rights of others.
 Educate yourself plan and prepare before you go.
 Allow for future use of the outdoors by leaving it better than you found it.
 Discover the rewards of responsible recreation.
 For more information on Tread Lightly!, go to www.treadlightly.org or call 1-800-966-9900.

The U.S. Department of Agriculture (USDA) prohibits discrimination in all its programs and activities on the basis of race, color, national origin, age, disability, and where applicable, sex, marital status, familial status, parental status, religion, sexual orientation, genetic information, political beliefs, reprisal, or because all or part of an individual's income is derived from any public assistance program. (Not all prohibited bases apply to all programs.) Persons with disabilities who require alternative means for communication of program information (Braille, large print, audiotape, etc.) should contact USDA's TARGET Center at (202) 720-2600 (voice and TDD). To file a complaint of discrimination, write to USDA, Director, Office of Civil Rights, 1400 Independence Avenue, S.W., Washington, D.C. 20250-9410, or call (800) 795-3272 (voice) or (202) 720-6382 (TDD). USDA is an equal opportunity provider and employer.

LEGEND

- Roads Open to Highway Legal Vehicles Only
- Roads Open to All Vehicles
- - - Trails Open to Vehicles 50" or Less in Width
- Trails Open to Motorcycles Only
- : : : : Dispersed Camping (See Table)
- ▬ Seasonal Designation (See Table)
- ▬ Other Public Roads
- ▬ Areas Open to Motorized Game Retrieval
- ▭ Forest or Unit Boundary
- ▭ Non-National Forest System Lands within this National Forest
- ▭ Wilderness
- ▭ Lakes

0 0.5 1 2 3 4 Miles



OPERATOR RESPONSIBILITIES

PURPOSE AND CONTENTS OF THIS MAP

This map dated 01/01/2009 shows the National Forest System roads, National Forest System trails, and the areas on National Forest System lands in the CONEJOS PEAK RANGER DISTRICT that are designated for motor vehicle use pursuant to 36 CFR 212.51. The map also contains a list of those designated roads, trails, and areas that enumerates the types of vehicles that are allowed on each route and in each area and any seasonal restrictions that apply on those routes and in those areas.

Designation of a road, trail, or area for motor vehicle use by a particular class of vehicle under 36 CFR 212.51 should not be interpreted as encouraging or inviting use, or to imply that the road, trail or area is passable, actively maintained, or safe for travel. Motor vehicle designations include parking along designated routes and at facilities associated with designated routes when it is safe to do so and when not causing damage to National Forest System resources. Seasonal weather conditions and natural events may render designated routes and trails impassable for extended periods. Designated areas may contain dangerous or impassable terrain. Many designated roads and trails may be passable only by high-clearance vehicles or four-wheel-drive vehicles. Maintenance of designated roads and trails will depend on available resources, and many may receive little maintenance.

Motor vehicle use, especially off-highway vehicle use, involves inherent risks that may cause property damage, serious injury, and possibly death to participants. Riders should drive cautiously and anticipate rough surfaces and features, such as snow, mud, vegetation, and water crossings common to remote driving conditions. Participants voluntarily assume full responsibility for these dangers, risks, and dangers. Motor vehicle operators should take care at all times to protect themselves and those under their responsibility.

Much of the CONEJOS PEAK RANGER DISTRICT is remote, and medical assistance may not be readily available. Cellular telephones do not work in many areas of the CONEJOS PEAK RANGER DISTRICT. Operators should take adequate food, water, first aid supplies, and other equipment appropriate for the conditions and expected weather.

ALWAYS REMEMBER TO RESPECT PRIVATE LAND! PROTECT YOUR PRIVILEGE. STAY ON DESIGNATED ROADS AND TRAILS AND IN DESIGNATED AREAS.

Read and understand this map in its entirety. If you have questions, please contact the CONEJOS PEAK RANGER DISTRICT for clarification.

Road, trail, and area users must comply with this map, as well as all Federal, State, and local laws and regulations. Compliance with these rules is the responsibility of the user.

These designations apply only to National Forest System roads, National Forest System trails, and areas on National Forest System lands.

EXPLANATION OF LEGEND ITEMS

Prohibitions

It is prohibited to possess or operate a motor vehicle on National Forest System lands on the CONEJOS PEAK RANGER DISTRICT other than in accordance with these designations (36 CFR 281.13).

Violations of 36 CFR 281.13 are subject to a fine of up to \$5,000 or imprisonment for up to 6 months or both (18 U.S.C. 3571(e)). This prohibition applies regardless of the presence or absence of signs.

This map does not display nonmotorized uses, over-snow uses, or other facilities and attractions on the CONEJOS PEAK RANGER DISTRICT. Obtain a forest visitor map for more complete information.

Designated roads, trails and areas may also be subject to temporary, emergency closures, and visitors must comply with signs notifying them of such restrictions. A national forest may issue an order to close a road, trail or area on a temporary basis to protect the life, health, or safety of forest visitors or the natural or cultural resources in these areas. Such a temporary and/or emergency closures are consistent with the Travel Management Rule (36 CFR 212.52(b)), 36 CFR 281 subpart B).

The designation "road or trail open to all motor vehicles" does not supersede vehicle size or weight limits imposed through State traffic law.

BLANKET STATEMENTS FOR TRAVEL MANAGEMENT

Motorized big game retrieval is allowed but restricted to the areas shown on the MVUM and authorized only under the following conditions:

- Only for the use of ATVs (vehicles that do not exceed 50 inches in width with a large tire surface and less than 10 lbs of tire air pressure). This does not include dirt bikes or conventional 4-wheel drive vehicles.
- Only for the purpose of retrieval of a legally taken big game animal.
- Only from the hours of 1200 to 1700 each day during a legal hunting season.
- Only if the use does not create soil or water damage or cutting of vegetation.

Motor Vehicle use off of designated Forest roads for the purpose of dispersed camping is permitted for up to 300 feet from the centerline of the road, allowing the same vehicles as the road allows and the same season as the road is open.

