



PICC

2008 Annual Report



OR-PIC 2008 FIRE STATISTICS

AGENCY	Lightning Fires	Lightning Acres	Human Caused Fires	Human Caused Acres	Total Fires	Total Acres
Pomeroy R.D.	11	1.25	4	1.00	15	2.25
Walla Walla R.D.	20	3.30	2*	29.25	22	32.55
NFJD R.D.	22	117.05	9	42.65	31	159.70
Heppner R.D.	24	32.35	4	30.40	28	62.75
Umatilla N.F. Totals	77	153.95	20	103.80	97	257.75
ODF Pendleton Unit	19	621.49	9	25.64	28	647.13
WA DNR Snake River	4	0.85	4	3.20	8	4.05
BLM – UMF I.A.	1	3.00	1*	7.10	2	10.10
OR-PIC Totals	101	779.29	34	139.74	135	919.03

*Government Mtn. fire burned on both UMF and Vale BLM. For this chart, it is counted twice, once for each jurisdiction. Acres burned are divided accurately by landowner.


PICC 2008 Large Fire Summary 100 Acres and Larger (300 Acres on Rangelands)

PICC #	Date	Cause	Name	Unit	Acres
91	8/7/2008	Lightning	Coyote Canyon	ODF-PDT	103
184	8/8/2008	Lightning	Eagle Creek	ODF-PDT/BIA	223
220	8/15/2008	Lightning	Camas Knob	ODF-PDT	124

Umatilla National Forest Fire Statistics 1951-2008

Year	Lightning (L)		Human (H)		Yearly Totals		5 Yr Av - L		5 Yr Av - H		5 Yr Av Total	
	Fires	Acres	Fires	Acres	Fires	Acres	Fires	Acres	Fires	Acres	Fires	Acres
1951	28	11.1	13	869.6	41	881						
1952	97	88.4	38	169.0	135	257						
1953	65	20.5	23	41.8	88	62	67.8	114.0	21.8	237.8	89.6	351.9
1954	32	5.4	3	0.5	35	6	57.2	37.3	16.8	218.5	74.0	255.8
1955	38	8.7	15	16.6	53	25	52.0	26.8	18.4	219.5	70.4	246.3
1956	78	44.5	26	33.2	104	78	62.0	33.5	21.0	52.2	83.0	85.7
1957	37	69.2	17	13.5	54	83	50.0	29.7	16.8	21.1	66.8	50.8
1958	156	271.4	20	406.6	176	678	68.2	79.8	16.2	94.1	84.4	173.9
1959	19	8.5	17	1,096.4	36	1,105	65.6	80.5	19.0	313.3	84.6	393.7
1960	236	24,537.6	21	311.5	257	24,849	105.2	4,986.2	20.2	372.2	125.4	5,358.5
1961	195	29,680.4	47	1,769.4	242	31,450	128.6	10,913.4	24.4	719.5	153.0	11,632.9
1962	44	12.6	23	350.5	67	363	130.0	10,902.1	25.6	786.9	155.6	11,689.0
1963	156	100.9	46	423.6	202	525	130.0	10,868.0	30.8	790.3	160.8	11,658.3
1964	107	22.7	20	23.3	127	46	147.6	10,870.8	31.4	575.7	179.0	11,446.5
1965	64	14.8	38	34.3	102	49	113.2	5,966.3	34.8	520.2	148.0	6,486.5
1966	31	22.8	25	462.6	56	485	80.4	34.8	30.4	258.9	110.8	293.6
1967	114	138.8	26	1,021.9	140	1,161	94.4	60.0	31.0	393.1	125.4	453.1
1968	131	79.4	11	5.5	142	85	89.4	55.7	24.0	309.5	113.4	365.2
1969	74	7.0	15	10.0	89	17	82.8	52.6	23.0	306.9	105.8	359.4
1970	255	179.0	37	52.0	292	231	121.0	85.4	22.8	310.4	143.8	395.8
1971	103	10.0	14	27.0	117	37	135.4	82.8	20.6	223.3	156.0	306.1
1972	113	40.0	31	14.0	144	54	135.2	63.1	21.6	21.7	156.8	84.8
1973	34	1.0	60	178.0	94	179	115.8	47.4	31.4	56.2	147.2	103.6
1974	56	44.0	92	215.0	148	259	112.2	54.8	46.8	97.2	159.0	152.0
1975	67	10.0	29	11.0	96	21	74.6	21.0	45.2	89.0	119.8	110.0
1976	54	3.0	62	222.0	116	225	64.8	19.6	54.8	128.0	119.6	147.6
1977	66	14.0	21	923.0	87	937	55.4	14.4	52.8	309.8	108.2	324.2
1978	36	4.0	134	206.0	170	210	55.8	15.0	67.6	315.4	123.4	330.4
1979	93	29.0	28	3,123.0	121	3,152	63.2	12.0	54.8	897.0	118.0	909.0
1980	40	8.0	24	13.0	64	21	57.8	11.6	53.8	897.4	111.6	909.0
1981	70	29.0	48	45.0	118	74	61.0	16.8	51.0	862.0	112.0	878.8
1982	57	8.0	42	35.0	99	43	59.2	15.6	55.2	684.4	114.4	700.0
1983	34	3.0	36	11.0	70	14	58.8	15.4	35.6	645.4	94.4	660.8
1984	88	194.0	23	97.0	111	291	57.8	48.4	34.6	40.2	92.4	88.6
1985	58	73.0	35	8.0	93	81	61.4	61.4	36.8	39.2	98.2	100.6
1986	177	13,845.0	23	53.0	200	13,898	82.8	2,824.6	31.8	40.8	114.6	2,865.4
1987	79	15,123.0	78	170.0	157	15,293	87.2	5,847.6	39.0	67.8	126.2	5,915.4
1988	59	86.0	96	473.0	155	559	92.2	5,864.2	51.0	160.2	143.2	6,024.4
1989	146	374.0	24	54.0	170	428	103.8	5,900.2	51.2	151.6	155.0	6,051.8
1990	133	243.0	37	9.0	170	252	118.8	5,934.2	51.6	151.8	170.4	6,086.0
1991	93	49.0	52	29.0	145	78	102.0	3,175.0	57.4	147.0	159.4	3,322.0
1992	137	279.0	52	156.0	189	435	113.6	206.2	52.2	144.2	165.8	350.4
1993	20	3.0	71	636.0	91	639	105.8	189.6	47.2	176.8	153.0	366.4
1994	200	5,640.0	46	154.0	246	5,794	116.6	1,242.8	51.6	196.8	168.2	1,439.6
1995	82	131.0	16	7.0	98	138	106.4	1,220.4	47.4	196.4	153.8	1,416.8
1996	97	64,228.0	32	8,289.0	129	72,517	107.2	14,056.2	43.4	1,848.4	150.6	15,904.6
1997	45	37.0	70	3,281.0	115	3,318	88.8	14,007.8	47.0	2,473.4	135.8	16,481.2
1998	87	84.7	31	201.8	118	287	102.2	14,024.1	39.0	2,386.6	141.2	16,410.7
1999	124	86.1	51	169.5	175	256	87.0	12,913.4	40.0	2,389.7	127.0	15,303.0
2000	28	614.6	21	3,200.5	49	3,815	76.2	13,010.1	41.0	3,028.4	117.2	16,038.4
2001	81	5,100.2	29	143.9	110	5,244	73.0	1,184.5	40.4	1,399.3	113.4	2,583.9
2002	117	243.3	48	182.7	165	426	87.4	1,225.8	36.0	779.7	123.4	2,005.4
2003	72	1,284.5	18	206.9	90	1,491	84.4	1,465.7	33.4	780.7	117.8	2,246.4
2004	75	51.5	10	10.2	85	62	74.6	1,458.8	25.2	748.8	99.8	2,207.6
2005	16	102.1	24	29035.85	40	29,138	72.2	1,356.3	25.8	5,915.9	98.0	7,272.2
2006	121	53,213.9	19	7.15	140	53,221	80.2	10,979.1	23.8	5,888.6	104.0	16,867.6
2007	100	27,593.7	26	926.45	126	28,520	76.8	16,449.1	19.4	6,037.3	96.2	22,486.5
2008	77	153.95	20	103.8	97	257.75	77.8	16,223.0	19.8	6,016.7	97.6	22,239.7

UMATILLA N.F. STAT FIRES 2008

UMF 2008 STAT FIRES										Fires		Acres		STAT CAUSE											
										Grand Total # Fires & Acres:	97	257.75	1 - Lightning	6 - Railroad											
										OR Human-Caused # Fires & Acres:	16	102.80	2 - Equipment	7 - Incendiary											
										OR Lightning-Caused # Fires & Acres:	69	153.15	3 - Smoking	8 - Juvenile											
										WA Human-Caused # Fires & Acres:	4	1.00	4 - Campfire	9 - Misc.											
										WA Lightning-Caused # Fires & Acres:	8	0.80	5 - Debris Burn												
										OR Total # Fires & Acres:	85	255.95													
										WA Total # Fires & Acres:	12	1.80													
										HEP Total # Fires & Acres:	28	62.75													
										NFJD Total # Fires & Acres:	32	160.20													
										POM Total # Fires & Acres:	15	2.25													
										W2 Total # Fires & Acres:	22	32.55													
										HEPPNER		NFJD		POMEROY		WALLA WALLA									
										H	L	H	L	H	L	H	L								
										Total Acres		30.40	32.35	43.15	117.05	1.00	1.25	29.25	3.30						
INC #	INCIDENT NAME	DATE	DIST/#	S.O.	LOCATION	STAT	ACRES	PCODE	HEPPNER		NFJD		POMEROY		WALLA WALLA		WILDERNESS	SMOKE JUMPERS	RAPPELLERS	FIRE REPORT R'xd?	COST	DISCOVERED			
				FIRE #	T. R. S.	CAUSE			H	L	H	L	H	L	H	L						BY			
001	Example	6/21/2007	NF/02	004	8S 34E 02	1	0.1	P6DZ90				0.1					Y	2	4	Y	\$5,500.00	Desolation L.O.			
019	Back in Black	5/19/2008	NF/01	001	4S 34E 31	4	0.2	P6DZ90			0.2									Y	\$640.00	USFS Employee			
025	5507	6/22/2008	NF/02	002	6S 32E 36	9	1	P6D8QL			1									Y	\$1,000.00	USFS Employee			
030	No Trespass	6/29/2008	HP/01	003	5S 28E 25	4	0.1	P6DZ90	0.1											Y	\$175.00	USFS Employee			
032	Ant	6/30/2008	HP/02	004	8S 27E 19	1	0.1	P6DZ90		0.1										Y	\$950.00	Private Citizen			
038	Flat Iron	7/1/2008	HP/03	005	7S 25E 09	1	0.1	P6DZ90		0.1										Y	\$1,200.00	Recon 554			
040	Sunflower Flat	7/2/2008	HP/04	006	7S 27E 06	1	2	P6DZ90		2										Y	\$4,000.00	Private Citizen			
041	Walker	7/2/2008	HP/05	007	7S 25E 23	1	0.75	P6DZ90		0.75										Y	\$2,800.00	Private Citizen			
046	Tower 08	7/9/2008	NF/03	008	6S 35E 20	1	2	P6DZ90				2								Y	\$15,898.00	Private Citizen			

UMATILLA N.F. STAT FIRES 2008

INC #	INCIDENT NAME	DATE	DIST/#	S.O.	LOCATION			STAT	ACRES	PCODE	HEPPNER		NFJD		POMEROY		WALLA WALLA		WILDERNESS	SMOKE JUMPERS	RAPPELLERS	FIRE REPORT Rxd?	COST	DISCOVERED
					FIRE #	T.	R.				S.	CAUSE	H	L	H	L	H	L						
001	Example	6/21/2007	NF/02	004	8S	34E	02	1	0.1	P6DZ90				0.1					Y	2	4	Y	\$5,500.00	Desolation L.O.
049	Little Wall Spot	7/10/2008	HP/06	009	7S	26E	21	1	0.1	P6DZ90			0.1									Y	\$275.00	Patrol 24
052	Little Wilson	7/12/2008	HP/07	010	8S	26E	12	1	1	P6DZ90			1									Y	\$5,000.00	Madison L.O.
059	Meadowbrook	7/17/2008	NF/04	011	7S	31E	21	9	32.7	P6EB6B			32.7									Y	\$136,423.00	USFS Employee
061	Dirty Burn 2	7/19/2008	NF/05	012	5S	30E	08	9	2.3	P6DZ90			2.3									Y	\$44,089.00	Johnson Rock L.O.
082	Cat	8/7/2008	HP/08	013	7S	26E	02	1	8.3	P6DZ90			8.3									Y	\$15,000.00	Madison Butte L.O.
084	French Corral	8/7/2008	NF/06	014	4S	33E	14	1	0.1	P6DZ90			0.1									Y	\$497.00	P-56
085	Bowman	8/7/2008	NF/07	015	4S	33E	15	1	0.1	P6DZ90			0.1									Y	\$239.00	P-56
086	Alder	8/7/2008	HP/09	016	5S	28E	28	1	2.9	P6DZ90			2.9									Y	\$37,167.00	Madison L.O.
088	Camp Moreland	8/7/2008	HP/10	017	6S	27E	24	1	0.1	P6DZ90			0.1									Y	\$627.00	Madison L.O.
089	Bacon Ck West	8/7/2008	HP/11	018	6S	27E	32	1	0.1	P6DZ90			0.1									Y	\$500.00	Madison L.O.
097	Case Ridge	8/7/2008	NF/08	019	7S	32E	06	1	82	P6DZ90			82									Y	\$29,913.00	USFS Employee
100	Flat Top	8/7/2008	PM/01	020	5N	39E	23	1	0.25	P6DZ90			0.25					Y		4	Y	\$11,000.00	Lookout Mtn. L.O.	
103	Bear Mess	8/7/2008	PM/02	021	7N	41E	20	1	0.1	P6DZ90			0.1					Y	2	Y	\$3,500.00	Oregon Butte L.O.		
107	Nic of Time	8/7/2008	PM/03	022	6N	41E	04	1	0.1	P6DZ90			0.1					Y	4	Y	\$5,500.00	Oregon Butte L.O.		
111	9 Mile	8/7/2008	WW/01	023	2N	38E	05	1	0.1	P6DZ90						0.1						Y	\$1,300.00	High Ridge L.O.
113	Twin Springs	8/7/2008	NF/09	024	7S	32E	29	1	0.1	P6DZ90			0.1									Y	\$2,984.00	AA 9WF
115	A Bar G	8/7/2008	NF/10	025	6S	32E	32	1	0.1	P6DZ90			0.1									Y	\$1,158.00	AA 9WF

UMATILLA N.F. STAT FIRES 2008

INC #	INCIDENT NAME	DATE	DIST/#	S.O.	LOCATION	STAT	ACRES	PCODE	HEPPNER		NFJD		POMEROY		WALLA WALLA		WILDERNESS	SMOKE JUMPERS	RAPPELLERS	FIRE REPORT Rxd?	COST	DISCOVERED
									FIRE #	T. R. S.	CAUSE	H	L	H	L	H						
001	Example	6/21/2007	NF/02	004	8S 34E 02	1	0.1	P6DZ90									Y	2	4	Y	\$5,500.00	Desolation L.O.
119	Lower Rail	8/7/2008	HP/12	026	8S 27E 29	1	0.1	P6DZ90												Y	\$6,633.00	Recon 554
120	Haywood	8/7/2008	HP/13	027	8S 27E 20	1	0.1	P6DZ90												Y	\$2,000.00	Recon 554
127	Potamus	8/7/2008	NF/11	028	6S 29E 21	1	29	P6DZ90												Y	\$250,000.00	Madison Butte L.O.
135	Fir	8/7/2008	WW/02	029	5N 38E 29	1	0.5	P6DZ90												Y	\$3,100.00	Recon 44F
137	Upper Rail	8/7/2008	HP/14	030	8S 27E 18	1	0.75	P6DZ90												Y	\$500.00	USFS Employee
139	Milkshake	8/7/2008	WW/03	031	6N 39E 15	1	0.1	P6DZ90												Y	\$700.00	Table Rock L.O.
140	Blown Top	8/7/2008	NF/12	032	6S 32E 13	1	0.1	P6DZ90												Y	\$2,984.00	USFS Employee
143	Indian Spur	8/7/2008	WW/04	033	5N 38E 01	1	0.1	P6DZ90												Y	\$700.00	Recon 44F
145	Repeater	8/7/2008	WW/05	034	1N 37E 06	1	0.1	P6DZ90												Y	\$750.00	High Ridge L.O.
146	146	8/7/2008	HP/15	035	5S 27E 28	1	2.5	P6DZ90												Y	\$16,930.00	IC 086
147	One For Seven	8/7/2008	PM/04	036	6N 41E 18	1	0.1	P6DZ90									Y	3		Y	\$1,000.00	R-338
148	Grizzly Bear	8/7/2008	PM/05	037	6N 41E 20	1	0.1	P6DZ90									Y	3		Y	\$1,000.00	R-338
150	Low	8/7/2008	WW/06	038	6N 39E 17	1	0.1	P6DZ90												Y	\$3,000.00	E-221
152	Middle Ridge	8/7/2008	WW/07	039	2N 38E 04	1	0.1	P6DZ90												Y	\$1,000.00	Private Citizen
154	Thomas Creek	8/7/2008	WW/08	040	2N 37E 12	1	0.1	P6DZ90												Y	\$1,000.00	High Ridge L.O.
156	156	8/7/2008	WW/09	041	3N 36E 33	1	0.1	P6DZ90												Y	\$7,678.00	Recon 44F
158	Lone Pine	8/7/2008	NF/13	042	6S 32E 11	1	0.1	P6DZ90												Y	\$305.00	USFS Employee

UMATILLA N.F. STAT FIRES 2008

INC #	INCIDENT NAME	DATE	DIST/#	S.O.	LOCATION	STAT	ACRES	PCODE	HEPPNER		NFJD		POMEROY		WALLA WALLA		WILDERNESS	SMOKE JUMPERS	RAPPELLERS	FIRE REPORT Rxd?	COST	DISCOVERED
									FIRE #	T. R. S.	CAUSE	H	L	H	L	H						
001	Example	6/21/2007	NF/02	004	8S 34E 02	1	0.1	P6DZ90									Y	2	4	Y	\$5,500.00	Desolation L.O.
163	Coyote	8/7/2008	WW/10	043	3N 37E 13	1	0.1	P6DZ90							0.1	Y	2		Y	\$2,500.00	Recon 44F	
169	Spicer	8/7/2008	HP/16	044	5S 27E 28	1	0.1	P6DZ90			0.1								Y	\$197.00	USFS Employee	
174	Rifleman	8/8/2008	WW/11	045	4N 38E 10	1	0.1	P6DZ90							0.1				Y	\$3,500.00	Helicopter 3KA	
176	Oh Seven Brave	8/8/2008	PM/06	046	7N 41E 29	1	0.1	P6DZ90					0.1			Y			Y	\$6,500.00	IC 107	
185	Brush Spring 1	8/8/2008	HP/17	047	5S 29E 19	1	0.1	P6DZ90			0.1								Y	\$1,555.00	Recon 554	
186	Brush Spring 2	8/8/2008	HP/18	048	5S 29E 19	1	0.2	P6DZ90			0.2								Y	\$25,563.00	Recon 554	
189	Desolation	8/8/2008	NF/14	049	9S 34E 04	1	0.1	P6DZ90					0.1						Y	\$563.00	USFS Employee	
190	Big Pine	8/8/2008	WW/12	050	2N 37E 28	1	0.1	P6DZ90							0.1				Y	\$2,500.00	High Ridge L.O.	
191	Shimmiehorn	8/8/2008	WW/13	051	2N 37E 27	1	0.1	P6DZ90							0.1				Y	\$2,000.00	High Ridge L.O.	
192	Horseshoe	8/8/2008	WW/14	052	3N 38E 22	1	0.1	P6DZ90							0.1				Y	\$2,000.00	Crew 606	
195	Swale Creek	8/9/2008	HP/19	053	6S 28E 04	1	0.6	P6DZ90			0.6								Y	\$11,397.00	Madison Butte L.O.	
196	Dry	8/9/2008	PM/07	054	7N 43E 20	1	0.1	P6DZ90					0.1						Y	\$1,000.00	P-47	
197	Clearwater	8/9/2008	PM/08	055	8N 42E 24	1	0.1	P6DZ90					0.1						Y	\$7,000.00	R-338	
201	Tupper	8/9/2008	HP/20	056	6S 27E 03	1	11.25	P6DZ90			11.25								Y	\$21,096.00	Madison Butte L.O.	
203	Pot Creek	8/9/2008	WW/15	057	1N 37E 35	1	0.1	P6DZ90							0.1				Y	\$5,130.00	Recon 44F	
204	Shimmiehorn 2	8/10/2008	WW/16	058	2N 37E 28	1	0.1	P6DZ90							0.1				Y	\$400.00	Private Citizen	
206	Wildcat	8/10/2008	PM/09	059	7N 40E 20	1	0.1	P6DZ90					0.1						Y	\$700.00	E-41	

UMATILLA N.F. STAT FIRES 2008

INC #	INCIDENT NAME	DATE	DIST/#	S.O.	LOCATION	STAT	ACRES	PCODE	HEPPNER		NFJD		POMEROY		WALLA WALLA		WILDERNESS	SMOKE JUMPERS	RAPPELLERS	FIRE REPORT Rxd?	COST	DISCOVERED
									FIRE #	T. R. S.	CAUSE	H	L	H	L	H						
001	Example	6/21/2007	NF/02	004	8S 34E 02	1	0.1	P6DZ90				0.1					Y	2	4	Y	\$5,500.00	Desolation L.O.
207	Meacham	8/10/2008	WW/17	060	1N 36E 17	1	1	P6DZ90							1					Y	\$9,000.00	T-7341
208	New Deal	8/10/2008	HP/21	061	6S 27E 03	1	0.6	P6DZ90			0.6									Y	\$20,111.00	IC 201
209	Road Camp	8/10/2008	NF/15	062	8S 32E 08	1	0.25	P6DZ90				0.25								Y	\$1,400.00	HT-192CH
210	Incident 210	8/11/2008	PM/10	063	7N 43E 07	1	0.1	P6DZ90					0.1			Y		2	Y	\$13,000.00	Oregon Butte LO	
214	Luger	8/12/2008	WW/18	064	4N 39E 32	1	0.1	P6DZ90						0.1						Y	\$900.00	USFS Employee
218	Pedro	8/13/2008	WW/19	065	2N 38E 02	1	0.1	P6DZ90						0.1						Y	\$1,500.00	Contractor
222	Godman	8/16/2008	PM/11	066	7N 40E 10	1	0.1	P6DZ90					0.1							Y	\$2,500.00	Private Citizen
226	Pearson	8/18/2008	NF/16	067	6S 32E 17	1	0.1	P6DZ90				0.1								Y	\$454.00	E-53
228	Big Pine #2	8/18/2008	WW/20	068	6N 42E 34	1	0.1	P6DZ90						0.1						Y	\$1,500.00	Private Citizen
230	Big Wall	8/19/2008	HP/22	069	7S 26E 19	1	0.1	P6DZ90			0.1									Y	\$781.00	Recon 554
231	Wilson	8/19/2008	HP/23	070	7S 26E 25	1	0.1	P6DZ90			0.1									Y	\$421.00	Recon 554
233	Miller Time	8/19/2008	NF/17	071	7S 32E 01	1	0.1	P6DZ90				0.1								Y	\$3,706.40	Recon 554
235	Overhead	8/19/2008	HP/24	072	6S 29E 05	1	0.1	P6DZ90			0.1									Y	\$500.00	USFS Employee
237	Turner Basin	8/19/2008	NF/18	073	7S 32E 02	1	0.1	P6DZ90				0.1								Y	\$4,279.12	USFS Employee
241	Wooden Arrow	8/23/2008	NF/19	074	5S 29E 21	1	0.1	P6DZ90				0.1								Y	\$2,486.00	Private Citizen
242	Wildhorse	8/23/2008	HP/25	075	7S 26E 30	1	0.3	P6DZ90			0.3									Y	\$1,261.00	Madison Butte L.O
244	Lookout	8/23/2008	NF/20	076	6S 34E 12	1	0.1	P6DZ90				0.1								Y	\$1,148.00	Private Citizen


UMATILLA N.F. STAT FIRES 2008

INC #	INCIDENT NAME	DATE	DIST/#	S.O.	LOCATION	STAT	ACRES	PCODE	HEPPNER		NFJD		POMEROY		WALLA WALLA		WILDERNESS	SMOKE JUMPERS	RAPPELLERS	FIRE REPORT Rxd?	COST	DISCOVERED
									FIRE #	T. R. S.	CAUSE	H	L	H	L	H						
001	Example	6/21/2007	NF/02	004	8S 34E 02	1	0.1	P6DZ90				0.1					Y	2	4	Y	\$5,500.00	Desolation L.O.
248	Welch Creek	8/25/2008	NF/21	077	8S 33E 18	1	0.75	P6DZ90				0.75								Y	\$5,039.55	USFS Employee
258	Falls	9/7/2008	NF/22	078	5S 29E 16	1	0.75	P6DZ90				0.75								Y	\$1,794.00	Private Citizen
267	Ellis Creek	9/16/2008	NF/23	079	5S 29E 27	4	0.5	P6DZ90			0.5							4	Y	\$12,132.00	Private Citizen	
273	Camp 15	9/22/2008	NF/23	080	9S 34E 15	4	0.1	P6DZ90			0.1								Y	\$1,400.00	USFS Employee	
275	Log Table	9/25/2008	NF/24	081	7S 35E 16	1	0.25	P6DZ90				0.25							Y	\$5,968.00	Johnson Rock L.O	
277	Bear Wallow Ck.	9/27/2008	NF/25	082	4S 33E 14	4	4	P6DZ90			4								Y	\$4,823.00	Johnson Rock L.O	
278	Klondike Springs	9/27/2008	NF/26	083	3S 33E 16	4	1.75	P6DZ90			1.75								Y	\$14,093.00	Johnson Rock L.O	
284	Government Mtn.	9/30/2008	WW/21	084	5N 38 09	9	21.25	P6EL9Z						21.25					Y	\$320,000.00	Pt. Prominence LC	
287	Wilkins Creek	10/1/2008	NF/27	085	5S 30E 23	1	0.5	P6EK2L				0.5							Y	\$5,770.00	Private Citizen	
288	Frazier	10/1/2008	NF/28	086	5S 33.5E 36	1	0.25	P6EK2L				0.25							Y	\$637.00	Recon 44F	
291	Driver	10/2/2008	NF/29	087	7S 31E 19	1	0.1	P6EK2L				0.1							Y	\$1,788.00	Private Citizen	
298	Govt. Spring	10/9/2008	HP/26	088	6S 26E 26	4	0.1	P6EK2L	0.1										Y	\$590.00	Engine 21	
300	Spartan	10/11/2008	PM/12	089	9N 40E 26	4	0.1	P6EK2L				0.1							Y	\$500.00	USFS Employee	
301	Mulkey Springs	10/12/2008	NF/31	090	8S 32E 33	4	0.1	P6EK2L			0.1								Y	\$400.00	Private Citizen	
303	Big Springs	10/13/2008	PM/13	091	9N 42E 27	4	0.5	P6EK2L				0.5							Y	\$3,000.00	Private Citizen	
309	King Creek	10/22/2008	PM/14	092	7N 41E 17	4	0.1	P6EK2L				0.1				Y			Y	\$500.00	Private Citizen	
311	Brush Spring 3	10/26/2008	HP/27	093	5S 29E 19	4	0.2	P6EK2L	0.2										Y	\$500.00	Private Citizen	


UMATILLA N.F. STAT FIRES 2008

INC #	INCIDENT NAME	DATE	DIST/#	S.O.	LOCATION	STAT	ACRES	PCODE	HEPPNER		NFJD		POMEROY		WALLA WALLA		WILDERNESS	SMOKE JUMPERS	RAPPELLERS	FIRE REPORT Rxd?	COST	DISCOVERED
									FIRE #	T. R. S.	CAUSE	H	L	H	L	H						
001	Example	6/21/2007	NF/02	004	8S 34E 02	1	0.1	P6DZ90				0.1					Y	2	4	Y	\$5,500.00	Desolation L.O.
313	Peaches & Cream	10/27/2008	PM/15	094	8N 44E 35	4	0.3	P6EK2L					0.3							Y	\$1,500.00	P-47
314	Ditch Creek	10/27/2008	HP/28	095	6S 28E 22	4	30	P6EK2L	30											Y	\$3,000.00	USFS Employee
315	Elbow Creek	10/29/2008	WW/22	096	5N 41E 36	4	8	P6EK2L						8					11	Y	\$15,000.00	USFS Employee
319	Dale	11/15/2008	NF/32	097	7S 31E 03	4	0.5	P6EK2L			0.5									Y	\$100.00	Private Citizen


BLM STAT FIRES 2008

PICC - BLM		2008 STAT FIRES														
						<u>Fires</u>	<u>Acres</u>									
		Grand Total # Fires & Acres:				2	10.1									
PICC INC #	INCIDENT NAME	DATE	LOCATION			STAT CAUSE	ACRES	BLM CHG #	PCODE	PRD		SPD		VAD		DISCOVERED BY
			T.	R.	S.					H	L	H	L	H	L	
001	Example	6/21/2007	6S	30E	33	4	0.1	CZZ1	P6CZZ1	0.1						Helicopter 21HX
178	Little Potamus	8/9/2008	6S	29E	31	1	3	EFDR	PDEFDR		3					Recon 554
284	Government Mtn.	9/30/2008	5N	38E	08	4	7.1	EL9Z	P6EL8Z					7.1		Pt. Prominence LC

SNAKE RIVER UNIT WA DNR STAT FIRES 2008

PICC - WA DNR		2008 STAT FIRES												
										Fires	Acres			
										Grand Total # Fires & Ac	8	4.05		
										Human-Caused # Fires &	4	3.2		
										Lightning-Caused # Fires	4	0.85		
PICC INC #	INCIDENT NAME	DATE	LOCATION T. R. S.	STAT CAUSE	ACRES	ALPHA CODE	PROGRAM	FS PCODE	SNAKE RIVER UNIT H L		DISCOVERED BY			
001	Example	6/21/2008	10N 42E 26	4	0.1	LAA	221	PNCY1T	0.1		Private Citizen			
016	Pataha Creek	5/4/2008	10N 42E 35	9	1	LDX	221	PND6JJ	1		Private Citizen			
044	Blacksnake	7/8/2008	7N 38E 19	9	2	CAV	221	PNEA7U	2		Private Citizen			
074	Creeping Fire	7/28/2008	9N 40E 14	4	0.1	CBL	221		0.1		Engine 221			
155	Sponge	8/7/2008	7N 45E 17	1	0.25	CBS	221	PNEFR2		0.25	Engine 41			
177	Zapper	8/8/2008	7N 45E 02	1	0.25	CBZ	221	PNEF07		0.25	P-47			
188	Mallory Ridge	8/8/2008	7N 44E 22	1	0.25	CBY	221			0.25	P-47			
205	Bench Seat	8/10/2008	6N 43E 02	1	0.1	CCC	221	PNEF63		0.1	Private Citizen			
308	Jasper Mtn. Road	10/19/2008	8N 38E 15	9	0.1	CDF	221	PNENC6	0.1		Private Citizen			

PENDLETON UNIT ODF STAT FIRES 2008

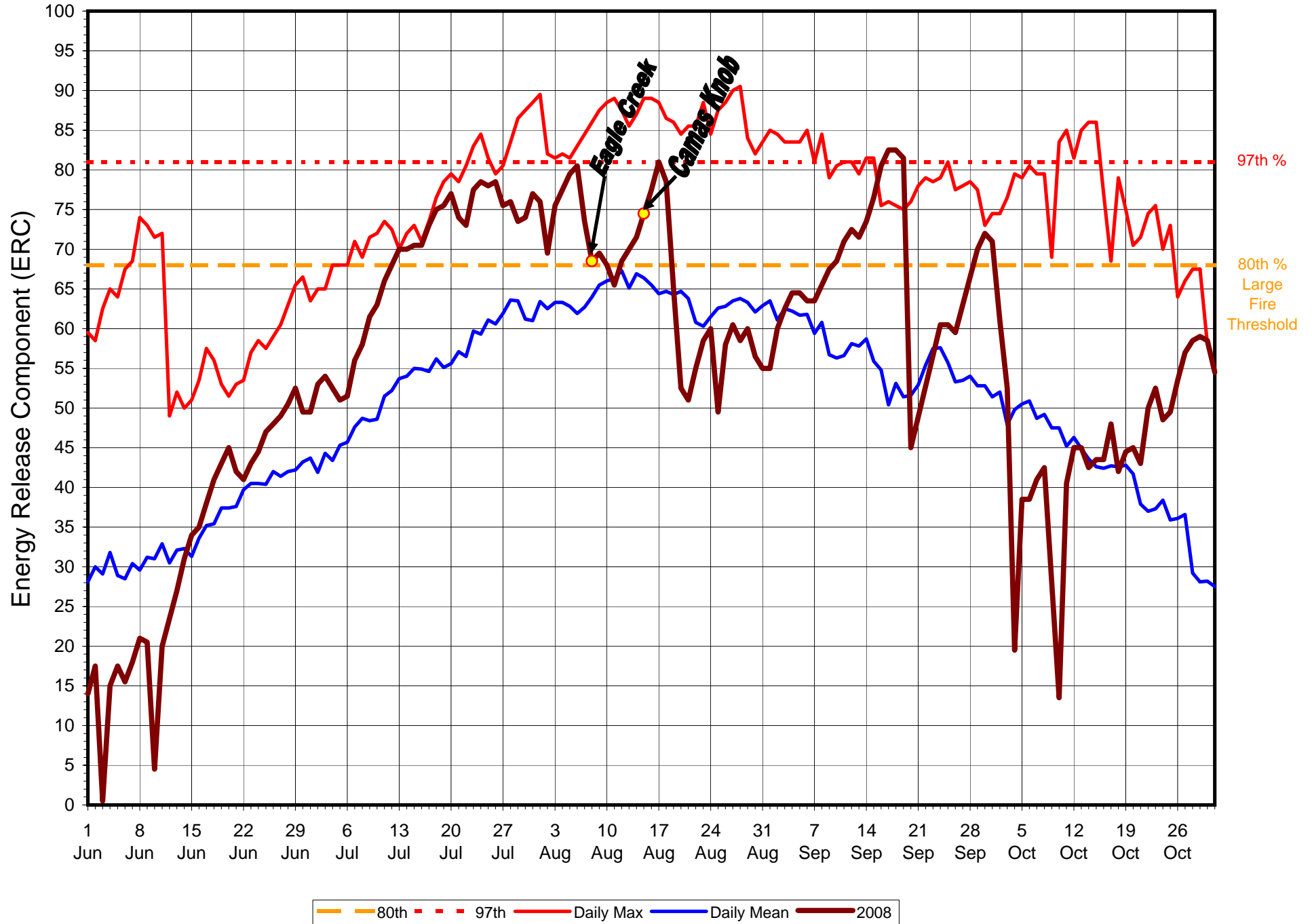
PICC - ODF		2008 STAT FIRES																																	
				<table border="1" style="margin: auto;"> <thead> <tr> <th></th> <th style="text-align: center;">Fires</th> <th style="text-align: center;">Acres</th> </tr> </thead> <tbody> <tr> <td>Lightning Fires & Acres:</td> <td style="text-align: center;">19</td> <td style="text-align: center;">621.49</td> </tr> <tr> <td>Human Fires & Acres:</td> <td style="text-align: center;">9</td> <td style="text-align: center;">25.64</td> </tr> <tr> <td>Grand Total # Fires & Acres:</td> <td style="text-align: center;">28</td> <td style="text-align: center;">647.13</td> </tr> </tbody> </table>			Fires	Acres	Lightning Fires & Acres:	19	621.49	Human Fires & Acres:	9	25.64	Grand Total # Fires & Acres:	28	647.13	<table border="1" style="margin: auto;"> <thead> <tr> <th colspan="2" style="text-align: left;">STAT CAUSE</th> </tr> </thead> <tbody> <tr> <td>1 - Lightning</td> <td>6 - Debris Burn</td> </tr> <tr> <td>2 - Railroad</td> <td>7 - Incendiary</td> </tr> <tr> <td>3 - Logging</td> <td>8 - Juvenile</td> </tr> <tr> <td>4 - Campfire</td> <td>9 - Misc.</td> </tr> <tr> <td>5 - Smoking</td> <td>10 - Under invest.</td> </tr> </tbody> </table>						STAT CAUSE		1 - Lightning	6 - Debris Burn	2 - Railroad	7 - Incendiary	3 - Logging	8 - Juvenile	4 - Campfire	9 - Misc.	5 - Smoking	10 - Under invest.
	Fires	Acres																																	
Lightning Fires & Acres:	19	621.49																																	
Human Fires & Acres:	9	25.64																																	
Grand Total # Fires & Acres:	28	647.13																																	
STAT CAUSE																																			
1 - Lightning	6 - Debris Burn																																		
2 - Railroad	7 - Incendiary																																		
3 - Logging	8 - Juvenile																																		
4 - Campfire	9 - Misc.																																		
5 - Smoking	10 - Under invest.																																		
PICC INC #	INCIDENT NAME	DATE	LOCATION	STAT CAUSE	ACRES	Discovered By	ODF #																												
			T. R. S.					H	L																										
001	Example	7/1/2007	1S 34E 26	4	0.1	Resident	973001	0.1																											
037	Split	7/1/2008	6S 31E 14	1	0.01	E7324	973001		0.01																										
071	Willow Creek	7/27/2008	3S 31E 18	9	22.5	Private Citizen	973009	22.5																											
081	Johnson	8/6/2008	4S 29E 08	6	0.5	USFS Employee	973011	0.5																											
091	Coyote Canyon	8/7/2008	1N 33E 22	1	103	E7323	973013		103																										
112	Deadmans Pass	8/7/2008	1N 34E 01	1	0.01	7303	973018		0.01																										
116	Ross Road	8/7/2008	1S 34E 01	1	0.1	7125	973015		0.1																										
118	Bell Cow	8/7/2008	1S 34E 03	1	0.1	7123	973018		0.1																										
125	Four Corners	8/7/2008	2S 34E 30	5	0.01	BIA	973021	0.01																											
128	Hay Ranch	8/7/2008	1N 34E 09	1	0.1	7123	973016		0.1																										
134	Spiral Tree	8/7/2008	1S 34E 01	1	0.1	7322	973012		0.1																										
141	Westgate	8/7/2008	2S 33E 34	1	0.1	7323	973019		0.1																										

PENDLETON UNIT ODF STAT FIRES 2008

159	Camas Creek	8/7/2008	5S 31E 21	1	0.1	7301	973017		0.1
166	Low Ridge	8/7/2008	6N 38E 36	1	0.01	Recon 44F	973026		0.01
170	North Fork McKay	8/7/2008	1N 34E 29	1	0.1	7301	973020		0.1
173	Tiger	8/8/2008	6N 38E 36	1	0.25	IC 150	973027		0.25
180	Buckaroo Creek	8/8/2008	6S 30E 32	1	54	Recon 554	973028		54
181	Cable Creek	8/8/2008	5S 32E 09	1	93	Recon 554	973029		93
184	Eagle Creek	8/8/2008	3N 35E 11	1	223	Umatilla Tribal	973030		223
198	Windy Springs	8/9/2008	2S 34E 08	1	1.5	7322	973032		1.5
220	Camas Knob	8/15/2008	5S 31E 21	1	124	Private Citizen	973034		124
238	MP 253	8/21/2008	1S 36E 11	2	0.01	UPRR	973035	0.01	
255	Emigrant Springs S.P.	8/30/2008	1N 35E 20	9	0.01	7103	973037	0.01	
274	Indian Lake Slash	9/23/2008	2S 34E 21	6	1	Private Citizen	973044	1	
286	Pearson Creek	10/1/2008	2S 33E 31	1	22	Recon 44F	973047		22
289	Wildhorse Ridge Unit 2	10/1/2008	3N 36E 17	9	1.1	AA 5CS	973048	1.1	
293	Darr Creek	10/3/2008	1N 35E 29	1	0.01	Private Citizen	973049		0.01
294	Lemmon	10/4/2008	5S 33E 11	6	0.5	Johnson Rock LO	973050	0.5	
299	Motorhome	10/9/2008	1S 35E 14	9	0.01	ODOT	973051	0.01	

2008 PICC Fire Danger - Umatilla NF & ODF PocketCard

WIMS, Tupper and Case, Model G



2008 Umatilla N.F. IFPL Days

January							
PP	S	M	T	W	T	F	S
			H	2	3	4	5
1	6	7	8	9	10	11	12
	13	14	15	16	17	18	19
2	20	H	22	23	24	25	26
	27	28	29	30	31		

February							
PP	S	M	T	W	T	F	S
2						1	2
3	3	4	5	6	7	8	9
	10	11	12	13	14	15	16
4	17	H	19	20	21	22	23
	24	25	26	27	28	29	

March							
PP	S	M	T	W	T	F	S
4							1
5	2	3	4	5	6	7	8
	9	10	11	12	13	14	15
6	16	17	18	19	20	21	22
	23	24	25	26	27	28	29
7	30	31					

April							
PP	S	M	T	W	T	F	S
7			1	2	3	4	5
	6	7	8	9	10	11	12
8	13	14	15	16	17	18	19
	20	21	22	23	24	25	26
9	27	28	29	30			

May							
PP	S	M	T	W	T	F	S
9					1	2	3
	4	5	6	7	8	9	10
10	11	12	13	14	15	16	17
	18	19	20	21	22	23	24
11	25	H	27	28	29	30	31

June							
PP	S	M	T	W	T	F	S
7	1	2	3	4	5	6	7
	8	9	10	11	12	13	14
	15	16	17	18	19	20	21
13	22	23	24	25	26	27	28
	29	30					

July							
PP	S	M	T	W	T	F	S
13			1	2	3	H	5
14	6	7	8	9	10	11	12
	13	14	15	16	17	18	19
15	20	21	22	23	24	25	26
	27	28	29	30	31		

August							
PP	S	M	T	W	T	F	S
15						1	2
16	3	4	5	6	7	8	9
	10	11	12	13	14	15	16
17	17	18	19	20	21	22	23
	24	25	26	27	28	29	30
18	31						

September							
PP	S	M	T	W	T	F	S
18		H	2	3	4	5	6
	7	8	9	10	11	12	13
19	14	15	16	17	18	19	20
	21	22	23	24	25	26	27
20	28	29	30				

October							
PP	S	M	T	W	T	F	S
20				1	2	3	4
	5	6	7	8	9	10	11
21	12	H	14	15	16	17	18
	19	20	21	22	23	24	25
22	26	27	28	29	30	31	

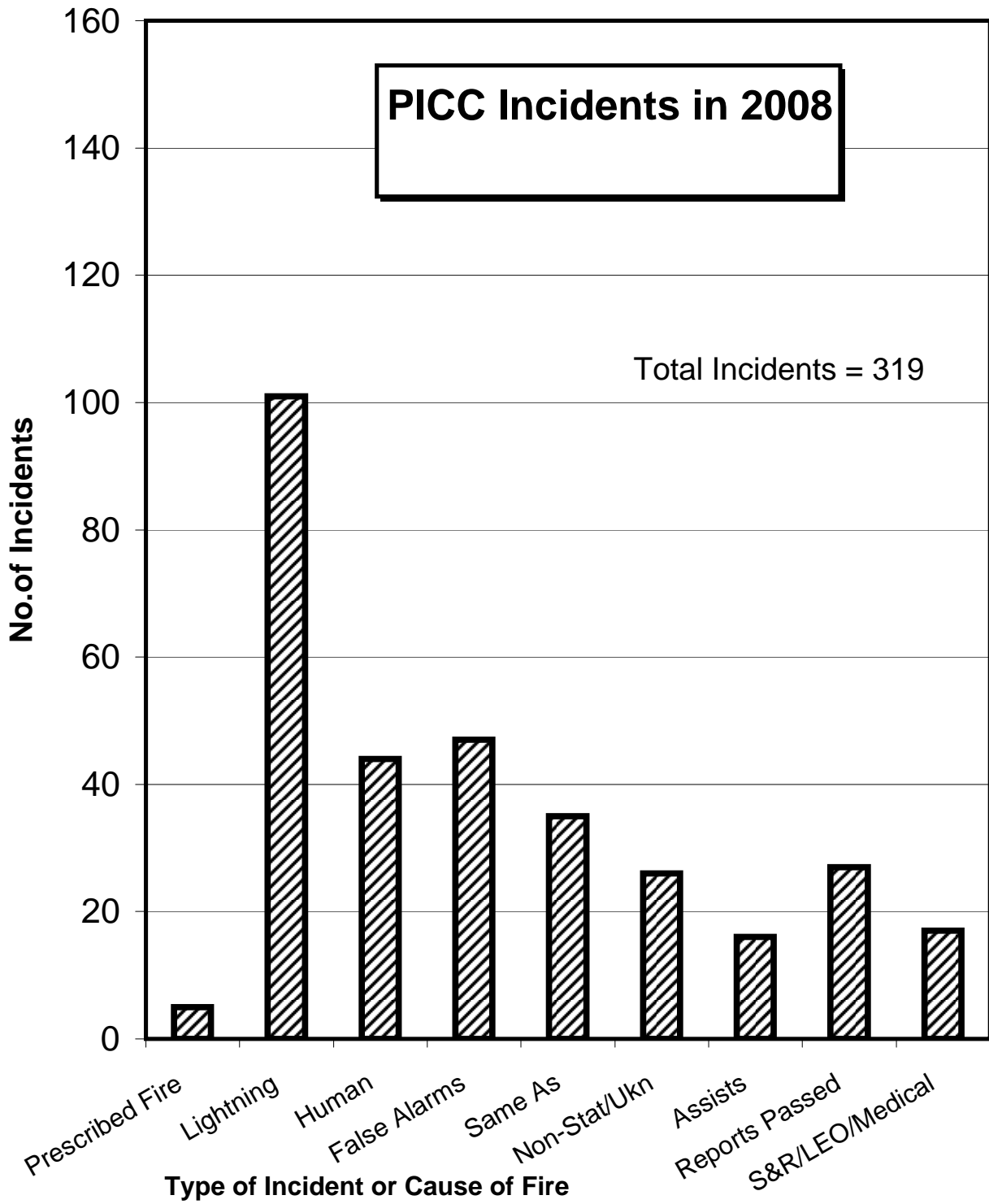
November							
PP	S	M	T	W	T	F	S
22							1
	2	3	4	5	6	7	8
23	9	10	H	12	13	14	15
	16	17	18	19	20	21	22
24	23	24	25	26	H	28	29
	30						

December							
PP	S	M	T	W	T	F	S
24		1	2	3	4	5	6
25	7	8	9	10	11	12	13
	14	15	16	17	18	19	20
26	21	22	23	24	H	26	27
	28	29	30	31			

IFPL I
 49 IFPL II
 0 IFPL III
 0 IFPL IV

PICC Incidents in 2008

Total Incidents = 319



2008 PICC Incidents

Inc. #	Date	Agency / District	ODF, BLM, FWS & DNR #	S.O. #	Name/Description	Inc. Type	Legal Location	Size	FS Mgt Code	Resource Order #	LATITUDE (deg min sec)	LONGITUDE	STATUS/DETAILS
1		UMF	-	-	UMF ABCD MISC 2008	Misc	UMF	-	P6DZ90(0614)	OR-UMF-001	-	-	Resource Order
2		UMF	-	-	UMF SUPPORT 2008 P6D0ER	Misc	UMF	-	P6D0ER(0614)	OR-UMF-002	-	-	Resource Order
3		UMF	-	-	Training	Misc	UMF	-	WFPR14 (0614)	OR-UMF-003	-	-	
4	5/23/2008	UMF	-	-	West Type 3 Cache Van Stage	Misc	UMF	-	WFSU14 (0614)	OR-UMF-004	45 39 42	118 48 31	Resource Order
5		UMF	-	-	Geisler Timber Crew	Misc	UMF	-	WFSU14 (0614)	OR-UMF-005	-	-	Resource Order
6	6/10/2008	UMF	-	-	Fire School	Misc	UMF	-	WFSU14 (0614)	OR-UMF-006	-	-	Resource Order
7	6/27/2008	UMF	-	-	Retardant Seat Base	Misc	UMF	-	P6D81T (0614)	OR-UMF-007	45 41 42	118 50 29	Resource Order
8		UMF	-	-	P6D0ER SEAT Support 2008	Misc	UMF	-	P6D0ER(0614)	OR-UMF-008	-	-	Resource Order
9			-	-									
10	7/6/2008	UMF	-	-	WFPR14 UMF Support 2008	Misc	UMF	-	WFPR14 (0614)	OR-UMF-010	-	-	Resource Order
11	1/22/2008	UMF	-	-	Winter 2008 Blowdown Recon	Misc	WW,-PM, NF	-	NFTM14	OR-UMF-011	-	-	Resource Order
12	3/19/2008	UMF,W-W, MAF	-	-	Agency Administrator Flight	OK	UMF,W-W, MAF	-	IDP116 (0614)	OR-UMF-012	-	-	Resource Order
13	3/27/2008	Blue Mtn. Province	-	-	Blue Mtn. MP&R Contract	Misc	-	-	P6D4QK	-	-	-	P-code issued
14	4/3/2008	ODF-Pendleton	-	-	(Kamela)	H	1S 35E 35 NE	-	-	-	45 26 21	118 23 58	smoking telephone pole
15	4/21/2008	UMF	-	-	2008 Youth Expo	Misc	UMF	-	IDP314 (0614)	OR-UMF-015	-	-	Resource Order
16	5/4/2008	WADNR	LDX-221	-	Pataha Creek	H	10N 42E 35 NWNW	1	PND6JJ (1502)	WA-SESS-016	46 18 25	117 31 20	private landowner
17	5/11/2008	City of Pilot Rock	-	-	(Pilot Rock)	PASS	1S R32E 17	-	-	-	45 29 06	118 50 10	Tower down - phones out
18	5/16/2008	NFJD	-	-	(NF John Day River Flood)	PASS	6S 31E 36 SE	-	-	-	45 00 15	118 55 22	water over Road 55
19	5/19/2008	NFJD	973072	1	Back in Black	H	4S 34E 31 SENW	0.2	P6DZ90(0614)	-	45 10 35	118 36 1	out 5/21/08 1445
20	5/26/2008	NFJD	-	-	(Lane Creek C.G.)	LEO	4S 33E 30 SWNE	-	-	-	45 48 53	118 42 52	suspicious device
21	5/28/2008	Pomeroy	-	-	(Ladybug C.G)	FA	8N 41E 03	-	P6DZ90(0614)	-	46 11 57	117 40 17	no find
22	5/30/2008	ODF-Pendleton	-	-	(Deerhorn Creek)	FA	6S 31E 19	-	-	-	45 02 03	119 01 59	no find
23	6/3/2008	ODF-Pendleton	-	-	(Mill Creek)	FA	6N 38E 18	-	-	-	45 59 41	118 06 25	smoldering piles
24	6/15/2008	NFJD	-	-	(Potamus)	FA	5S 31E 19	-	-	-	45 06 45	119 00 31	smoking log
25	6/22/2008	NFJD	-	2	5507	H	6S 32E 36 NWSW	1	P6D8QL (0614)	-	45 01 14	118 48 33	out 6/27/08 1018
26	6/22/2008	ODF-John Day	-	-	(S. of Potamus)	PASS	7S 29E 08 SW	-	-	-	44 58 35	119 16 28	passed to JDIDC
27	6/22/2008	ODF-John Day	-	-	(Elk Grove)	PASS	7S 30E 09	-	-	-	44 58 30	119 06 42	passed to JDIDC

2008 PICC Incidents

Inc. #	Date	Agency / District	ODF, BLM, FWS & DNR #	S.O. #	Name/Description	Inc. Type	Legal Location	Size	FS Mgt Code	Resource Order #	LATITUDE (deg min sec)	LONGITUDE	STATUS/DETAILS
28	6/22/2008	ODF-John Day	-	-	(N. Fork/Middle Fork)	PASS	8S 29E 06	-	-	-	-	-	passed to JDIDC
29	6/28/2008	Walla Walla	-	-	(Road 64 MP 4.7)	MED	-	-	-	-	-	-	ATV accident-fatality
30	6/30/2008	Heppner	-	3	No Trespass	H	5S 28E 25 NENE	0.1	P6DZ90 (0614)	-	45 00 56	119 11 38	out 7/1/08 1222
31	6/30/2008	ODF-John Day	-	-	(Morrow Co. OHV Park)	PASS	6S 26E 29	-	-	-	-	-	passed to JDIDC
32	6/30/2008	Heppner	-	4	Ant	L	8S 27E 19 SENW	0.1	P6DZ90 (0614)	-	44 51 44	119 32 43	out 7/1/08 1203
33	6/30/2008	BLM-Prineville	-	-	(S. of Potamus)	FA	7S 29E 03 NENE	-	-	-	44 59 39	119 12 33	not found
34	6/30/2008	ODF-John Day	-	-	(Ray Creek)	MA	5S 27E 11	-	-	-	45 08 53	119 25 15	mutual assist
35	6/30/2008	City of Pendleton	973073	-	Power Pole	MA	2N 31E 01 SWNW	5	-	-	45 40 55	118 45 59	controlled 6/30/08
36	6/30/2008	ODF-Pendleton	973074	-	(Eskulpa)	FA	1N 35E 05	-	-	-	45 35 38	118 27 29	no find
37	7/1/2008	ODF-Pendleton	973001	-	Split	L	6S 31E 14 NENE	0.01	-	-	45 03 11	118 56 29	out 7/13/08 1218
38	7/1/2008	Heppner	-	5	Flatiron	L	7S 25E 09 SESE	0.1	P6DZ90 (0614)	-	44 58 11	119 44 05	out 7/2/08 1228
39	7/2/2008	Pomeroy	-	-	(Teal C.G.)	MED	8N 42E 08	-	-	-	46 11 26	117 24 24	medivac
40	7/2/2008	Heppner	-	6	Sunflower Flat	L	7S 27E 06 SWSE	2	P6DZ90 (0614)	-	44 58 59	119 32 32	out 7/14/08 1411
41	7/2/2008	Heppner	-	7	Walker	L	7S 25E 23 NWNW	0.75	P6DZ90 (0614)	-	44 56 53	119 42 27	out 7/10/08 1142
42	7/6/2008	Heppner	-	-	(Hwy 207 MP30)	SA	7S 25E 14 SWSW	-	-	-	44 57 08	119 42 37	same as 041
43	7/8/2008	Heppner	-	-	(South End Preparedness)	Training	7S 27E 09 SWSW	-	-	-	45 03 30	119 30 04	training scenario
44	7/8/2008	WADNR	CAV221	-	Blacksnake	H	7N 38E 19 NWNE	2	PNEA7U (1502)	-	46 04 17	118 06 20	out 7/9/08 1640
45	7/8/2008	WWDist 8	-	-	(South Fork Walla Walla)	FA	-	-	-	-	-	-	no find
46	7/9/2008	NFJD	-	8	Tower 08	L	6S 35E 20 NWSW	2	P6DZ90 (0614)	-	45 01 22	118 31 33	out 7/21/08 1055
47	7/9/2008	Heppner	-	-	(Sunflower Flat)	SA	7S 27E 07 NW	-	P6DZ90 (0614)	-	44 58 43	119 32 59	same as 040
48	7/9/2008	UMF	-	-	ISO CA-ONC-000019	Misc	-	-	-	-	-	-	Resource Order
49	7/10/2008	Heppner	-	9	Little Wall Spot	L	7S 26E 21 SENW	0.1	P6DZ90 (0614)	-	44 56 44	119 37 23	out 7/11/08 1543
50	7/10/2008	City of Pendleton	973003	-	Reith 09	MA	3N 32E 08 SWNW	3	-	-	45 40 14	118 50 42	mutual assist
51	7/12/2008	City of Pendleton	973004	-	Mill	MA	2N 32E 07 NENE	-	-	-	45 40 21	118 51 04	mutual assist
52	7/12/2008	Heppner	952007	10	Little Wilson	L	8S 26E 12 SENE	1	P6DZ90 (0614)	OR-UMF-052	44 53 54	119 33 31	out 7/14/08 1204
53	7/12/2008	ODF-Pendleton	973005	-	(Gibbon - NFCA)	FA	2N 35E 03	-	-	-	45 41 13	118 25 38	vehicle fire
54	7/13/2008	Pilot Rock RFD	-	-	(Nye Jct.)	MA	1S 31E 19 SESE	-	-	-	45 27 39	118 58 54	NFCA-cancelled

2008 PICC Incidents

Inc. #	Date	Agency / District	ODF, BLM, FWS & DNR #	S.O. #	Name/Description	Inc. Type	Legal Location	Size	FS Mgt Code	Resource Order #	LATITUDE (deg min sec)	LONGITUDE	STATUS/DETAILS
55	7/15/2008	ODF-Pendleton	973006	-	(Hwy 204)	FA	3N 36E 5,6	-	-	-	-	-	NFCA
56	7/15/2008	Umatilla Severity	-	-	Forest Severity	Misc		-	S69999 (0614)	OR-UMF-056	45 39 41	118 48 40	Severity
57	7/15/2008	INVALID	8s09-09-49999		ODF Severity	Misc	2N 32E 05	-	-	OR-973S-057	-	-	Severity
58	7/15/2008	ODF Pendleton HELO	8s09-09-49999		ODF Severity	Misc	2N 32E 05	-	-	OR-973S-057	-	-	Severity
59	7/16/2008	NFJD	-	11	Meadowbrook	H	7S 31E 21 NENW	32.7	P6EB6B (0614)	OR-UMF-059	44 57 08	118 59 31	out @1208
60	7/16/2008	Columbia Co. #3	CSH221	-	Stack	MA	9N 40E 03 NESW	-	PNEB78 (1502)	-	46 22 33	117 47 39	haystack fire
61	7/19/2008	NFJD	-	12	Dirty Burn 2	H	5S 30E 08 NENE	2.3	P6DZ90 (0614)	OR-UMF-061	45 09 07	119 06 38	out 7/24/08 1517
62	7/20/2008	NFJD	-	-	(Frazier Campground)	LEO	5S 33.5E 02	-	-	-	45 09 42	118 38 22	Vandalism
63	7/20/2008	ODF-Pendleton	-	-	(Emigrant Springs)	PASS	1N 35E 29 NE	-	-	-	45 32 37	118 27 43	smoke complaint
64	7/21/2008	ODF-Pendleton	-	-	(Hunter Creek)	FA	6S 30E 26/27	-	-	-	45 01 02	119 04 42	no find
65	7/21/2008	ODF-John Day	952010	-	(Board Creek)	MA	5S 26E 26	-	-	-	45 06 16	119 32 42	passed to JDIDC
66	7/23/2008	UMF	-	-	UMF Prep for Jackson IHC	Misc	-	-	-	OR-UMF-066	-	-	Resource Order
67	7/23/2008	NJFD	-	-	(MP 18 Hwy 244)	MED	5S 33.5E 02 SWNW	-	-	-	45 09 56	118 38 52	motorcycle vs. elk
68	7/25/2008	Walla Walla	-	-	(Middle Ridge)	FA	2N 38E 10	-	P6DZ90 (0614)	OR-UMF-068	45 40 02	118 02 41	no find
69	7/26/2008	ODF-Pendleton	-	-	(Lehman Hot Springs)	H	5S 33E 12 NWNW	-	-	-	45 09 16	118 40 26	illegal campfire
70	7/27/2008	ODF-Pendleton	-	-	(Bonifer/Meacham Canyon)	H	2N 36E 18 NWSE	-	-	-	45 39 05	118 21 38	unattended campfire
71	7/27/2008	ODF-Pendleton	973009	-	Willow Creek	H	3S 31E 18 SESW	22.5	-	OR-973S-071	45 18 03	118 59 17	out 7/31/08 1128
72	7/27/2008	Pilot Rock RFD	973010	-	Nye 25	MA	1S 30.5E 18	53.5	-	-	45 26 54	118 59 59	mutual assist
73	7/28/2008	Walla Walla	-	-	(Grizzly Bear Ridge)	FA	5N 40E 01	-	P6DZ90 (0614)	OR-UMF-073	45 56 56	117 53 12	no find
74	7/28/2008	WADNR	CBL221	-	Creeping Fire	H	9N 40E 14 NESW	0.1	-	-	46 15 29	117 46 28	unattended campfire
75	7/30/2008	Walla Walla	-	-	(Langdon Lake)	H	4N 39E 17 SESE	-	-	-	45 49 35	117 57 32	4 wheeler accident-DOA
76	7/31/2008	ODF-John Day	-	-	(Potamus area)	PASS	7S 29E 29	-	-	-	44 55 56	119 15 13	no find
77	8/1/2008	Hermiston RFD	-	-	(Hwy 730/37)	PASS	5N 30E 08	-	-	-	45 54 54	119 06 44	info passed
78	8/1/2008	Walla Walla	-	-	(Coyote Ridge)	S&R	3N 38E 07 NENE	-	-	-	45 45 31	118 06 13	person located
79	8/2/2008	Walla Walla	-	-	(Hazard Tree)	Misc	6N 39E 28 SWSW	-	P6DZ90 (0614)	-	45 57 52	117 57 13	hazard tree
80	8/2/2008	Walla Walla	-	-	(Oriental C.G.)	FA	7S 33E 10 NWSE	-	P6DZ90 (0614)	-	44 58 27	118 43 49	aban'd campfire - no find
81	8/6/2008	ODF-Pendleton	973011	-	Johnson	H	4S 29E 08 NESW	0.5	PNEE93 (1502)	-	45 14 11	119 14 33	out 8/29/08 1320

2008 PICC Incidents

Inc. #	Date	Agency / District	ODF, BLM, FWS & DNR #	S.O. #	Name/Description	Inc. Type	Legal Location	Size	FS Mgt Code	Resource Order #	LATITUDE (deg min sec)	LONGITUDE	STATUS/DETAILS
82	8/7/2008	Heppner	-	13	Cat	L	7S 26E 02 SENE	8.3	P6DZ90 (0614)	OR-UMF-082	44 59 30	119 34 32	out 8/18/08 1625
83	8/7/2008	ODF-John Day	-	-	(Harrington Creek)	PASS	6S 26E 34	-	-	-	45 00 09	119 35 48	passed to John Day
84	8/7/2008	NFJD	-	14	French Corral	L	4S 33E 14 NWSW	0.1	P6DZ90 (0614)	-	45 13 07	118 41 26	out 8/9/08 1102
85	8/7/2008	NFJD	-	15	Bowman	L	4S 33E 15 NWNW	0.1	P6DZ90 (0614)	-	45 13 37	118 42 55	out 8/7/08 0837
86	8/7/2008	Heppner	-	16	Alder	L	5S 27E 35 NESW	2.9	P6DZ90 (0614)	OR-UMF-086	45 05 17	119 25 24	out 8/24/08 1038
87	8/7/2008	ODF-Pendleton	-	-	(Coyote Canyon)	SA	1N 33E 22 NWNW	-	-	-	45 33 23	118 41 00	same as 091
88	8/7/2008	Heppner	-	17	Camp Moreland	L	6S 27E 34 NWSE	0.1	P6DZ90 (0614)	-	45 00 07	119 28 16	out 8/9/08 1230
89	8/7/2008	Heppner	-	18	Bacon Creek West	L	7S 27E 04 SENE	0.1	P6DZ90 (0614)	-	44 59 37	119 29 40	out 8/8/08 1315
90	8/7/2008	Heppner	-	-	(Rail Canyon)	FA	8S 27E 17	-	P6DZ90 (0614)	-	44 52 28	119 31 21	not found
91	8/7/2008	ODF-Pendleton	973013	-	Coyote Canyon	L	1N 33E 22 NWNW	103	-	-	45 33 23	118 41 00	out 8/13/08 0956
92	8/7/2008	ODF-Pendleton	-	-	(Ross Road)	SA	1S 35E 03	-	-	-	45 30 22	118 25 26	same as 116
93	8/7/2008	ODF-Pendleton	-	-	(Coyote Canyon)	SA	1N 33E 22 NWNW	-	-	-	45 33 23	118 41 00	same as 091
94	8/7/2008	ODF-Pendleton	-	-	(East of Pendleton)	SA	3N 33E 36 SESE	-	-	-	45 42 15	118 30 01	same as 106
95	8/7/2008	ODF-Pendleton	-	-	(Deadmans Pass)	SA	1N 34E 01	-	-	-	45 36 08	118 30 25	same as 112
96	8/7/2008	ODF-John Day	-	-	(Cutsforth)	SA	4S 28E 28	-	-	-	45 11 27	119 20 29	same as 099
97	8/7/2008	NFJD	-	19	Case Ridge	L	7S 32E 06 NWNE	82	P6DZ90 (0614)	OR-UMF-097	44 59 45	118 54 23	out 8/18/08 1301
98	8/7/2008	NFJD	-	-	(Case Ridge)	FA	7S 32E 06	-	P6DZ90 (0614)	-	44 59 40	118 54 59	no find
99	8/7/2008	ODF-John Day	-	-	Cutsforth	MA	4S 28E 28	0.5	P6DZ90 (0614)	OR-UMF-099	45 11 34	119 20 20	passed to ODF 8/8/08
100	8/7/2008	Walla Walla	-	20	Flat Top	L	5N 39E 23	0.25	P6DZ90 (0614)	OR-UMF-100	45 53 52	117 54 19	out 8/9/08 1347
101	8/7/2008	ODF-Pendleton	-	-	(Coyote Canyon)	SA	1N 33E 22 NWNW	-	-	-	45 33 23	118 41 00	same as 091
102	8/7/2008	ODF-John Day	-	-	-	FA	6S 23E 24	-	-	-	45 01 46	119 55 24	no find
103	8/7/2008	Pomeroy	-	21	Bear Mess	L	7N 41E 20 SENW	0.1	P6DZ90 (0614)	OR-UMF-103	46 04 52	117 40 47	out 8/8/08 1204
104	8/7/2008	Walla Walla RFD4	-	-	-	PASS	6N 37E 08 NW	-	-	-	45 59 16	118 13 39	info passed
105	8/7/2008	ODF-John Day	-	-	-	PASS	3S 28E 23	-	-	-	-	-	info passed
106	8/7/2008	Umatilla BIA	-	-	(Duff Road)	PASS	3N 34E 25 SESE	-	-	-	45 42 15	118 30 01	passed to BIA
107	8/7/2008	Pomeroy	-	22	Nick of Time	L	7N 41E 29 NWNW	0.1	P6DZ90 (0614)	-	46 03 48	117 42 15	out 8/8/08 1100
108	8/7/2008	Heppner	-	-	(Bologna Basin)	FA	8S 26E 26	-	P6DZ90 (0614)	-	44 50 43	119 34 59	no find

2008 PICC Incidents

Inc. #	Date	Agency / District	ODF, BLM, FWS & DNR #	S.O. #	Name/Description	Inc. Type	Legal Location	Size	FS Mgt Code	Resource Order #	LATITUDE (deg min sec)	LONGITUDE	STATUS/DETAILS
109	8/7/2008	NFJD	-	-	(Case Ridge)	SA	7S 32E 06 NW	-	P6DZ90 (0614)	-	44 59 40	118 54 59	same as 097
110	8/7/2008	Heppner	-	-	(Bologna Basin)	SA	8S 26E 26	-	P6DZ90 (0614)	-	44 50 43	119 34 59	same as 108
111	8/7/2008	Walla Walla	-	23	9 Mile	L	2N 38E 05 SWSE	0.1	P6DZ90 (0614)	-	45 40 48	118 05 16	out 8/10/08 1142
112	8/7/2008	ODF-Pendleton	973018	-	Deadmans Pass	L	1N 34E 01 NWSE	0.01	-	-	45 35 35	118 30 16	out 8/12/08 1226
113	8/7/2008	NFJD	-	24	Twin Springs	L	7S 32E 29 NWSE	0.1	P6DZ90 (0614)	-	44 55 54	118 53 13	out 8/8/08 1155
114	8/7/2008	Heppner	-	-	(Bacon Creek)	SA	6S 27E 32	-	P6DZ90 (0614)	-	45 00 11	119 30 59	same as 089
115	8/7/2008	ODF-Pendleton	973031	25	A Bar G	L	6S 32E 32 NESE	0.1	PNEF26 (1502)	-	45 00 06	118 52 51	out 8/9/08 1648
116	8/7/2008	ODF-Pendleton	973015	-	Ross Road	L	1S 34E 02 NWNE	0.1	-	-	45 30 53	118 31 05	out 8/10/08 1305
117	8/7/2008	Walla Walla	-	-	(Umatilla Rim)	SA	2N 28E 05 SWSW	-	P6DZ90 (0614)	-	45 40 46	118 05 40	same as 111
118	8/7/2008	ODF-Pendleton	973014	-	Bell Cow	L	1S 34E 03 SWNE	0.1	-	-	45 30 29	118 32 21	out 8/12/08 1305
119	8/7/2008	Heppner	-	26	Lower Rail	L	8S 27E 29 NWNE	0.5	P6DZ90 (0614)	-	44 51 10	119 31 13	out 8/10/08 1035
120	8/7/2008	Heppner	-	27	Haywood	L	8S 27E 20 SENW	0.1	P6DZ90 (0614)	-	44 51 50	119 31 39	out 8/10/08 1304
121	8/7/2008	Pomeroy	-	-	(Grizzley Bear Ridge)	SA	6N 31E 17 SWSW	-	P6DZ90 (0614)	OR-UMF-121	45 59 36	117 43 40	same as 147
122	8/7/2008	Pomeroy	-	-	(Grizzley Bear Ridge)	SA	6N 41E 20 SWSE	-	P6DZ90 (0614)	-	45 58 43	117 43 05	same as 148
123	8/7/2008	Walla Walla	-	-	(Paradise Ridge)	FA	6N 39E 08 SE	-	P6DZ90 (0614)	-	46 00 34	117 57 19	no find
124	8/7/2008	ODF-John Day	-	-	(North Side of Madison)	PASS	5S 27E 16 or 17	-	-	-	45 07 59	119 27 59	passed to John Day
125	8/7/2008	ODF-Pendleton	973021	-	Four Corners	H	2S 34E 30 NENE	0.01	-	-	45 22 06	118 35 47	out
126	8/7/2008	Heppner	-	-	(Rail Canyon)	SA	8S 27E 17 SWNE	-	P6DZ90 (0614)	-	44 52 27	119 31 16	same as 090
127	8/7/2008	NFJD	-	28	Potamus	L	6S 29E 21 NENE	28	P6DZ90 (0614)	OR-UMF-127	45 39 41	118 48 28	out 8/20/08 1500
128	8/7/2008	ODF-Pendleton	973016	-	Hay Ranch	L	1N 34E 09 NENE	0.1	-	-	45 35 08	118 33 41	out 8/10/08 1358
129	8/7/2008	ODF-Pendleton	973022	-	Elk Lane	FA	4N 38E 29	-	-	-	45 47 44	118 05 49	illegal burn
130	8/7/2008	Walla Walla	-	-	(N. Fork Walla Walla)	SA	5N 38E 21	-	P6DZ90 (0614)	-	45 53 47	118 04 20	same as 135
131	8/7/2008	NFJD	-	-	(Potamus)	SA	6S 29E 21 NENE	-	P6DZ90 (0614)	-	45 02 14	119 13 35	same as 127
132	8/7/2008	Pomeroy	-	-	(Grizzley Bear Ridge)	SA	6N 41E 28 NW	-	P6DZ90 (0614)	-	45 58 27	117 42 12	same as 148
133	8/7/2008	Pomeroy	-	-	(Grizzley Bear Ridge)	SA	6N 41E 17	-	P6DZ90 (0614)	-	45 59 45	117 43 07	same as 147
134	8/7/2008	ODF-Pendleton	973012	-	Spiral Tree	L	1S 34E 01 NWSW	0.1	-	-	45 30 20	118 30 25	out 8/10/08 1305
135	8/7/2008	Walla Walla	-	29	Fir	L	5N 38E 28 NWSE	0.5	P6DZ90 (0614)	-	45 52 44	118 04 19	out 8/9/08 1242

2008 PICC Incidents

Inc. #	Date	Agency / District	ODF, BLM, FWS & DNR #	S.O. #	Name/Description	Inc. Type	Legal Location	Size	FS Mgt Code	Resource Order #	LATITUDE (deg min sec)	LONGITUDE	STATUS/DETAILS
136	8/7/2008	Heppner	-	-	(Madison Butte)	SA	5S 27E 33	-	P6DZ90 (0614)	-	45 05 22	119 27 46	same as 146
137	8/7/2008	Heppner	-	30	Upper Rail	L	8S 27E 18 SESE	0.75	P6DZ90 (0614)	-	44 52 22	119 31 22	out 8/10/08 1453
138	8/7/2008	Pomeroy	-	-	(Grizzley Bear Ridge)	SA	6N 41E 20 NW	-	P6DZ90 (0614)	-	45 59 51	117 43 45	same as 148
139	8/7/2008	Walla Walla	-	31	Milkshake	L	6N 39E 15 NWSE	0.1	P6DZ90 (0614)	-	45 59 41	117 55 18	out 8/8/08 1044
140	8/7/2008	NFJD	973023	32	Blown Top	L	6S 32E 13 NESW	0.1	P6DZ90 (0614)	-	45 02 52	118 48 33	out 8/8/08 0938
141	8/7/2008	ODF-Pendleton	973019	-	Westgate	L	2S 33E 34 SWNE	0.1	-	-	45 20 51	118 39 54	out 8/11/08 1558
142	8/7/2008	Walla Walla	-	-	(Indian Ridge)	SA	5N 38E 01	-	P6DZ90 (0614)	-	45 56 27	118 00 38	same as 143
143	8/7/2008	Walla Walla	-	33	Indian Spur	L	5N 38E 01 NENW	0.1	P6DZ90 (0614)	-	45 56 57	118 00 46	out 8/9/08
144	8/7/2008	NFJD	-	-	(S. Fork Desolation Creek)	FA	9S 34E 30	-	P6DZ90 (0614)	-	44 45 24	118 40 00	no find
145	8/7/2008	Walla Walla	-	34	Repeater	L	1N 37E 06 NESW	0.1	P6DZ90 (0614)	-	45 35 33	118 14 11	out 8/10/08 1509
146	8/7/2008	Heppner	-	35	146	L	5S 27E 28 SESE	2.5	P6DZ90 (0614)	-	45 05 56	119 27 10	out 8/18/08 1345
147	8/7/2008	Pomeroy	-	36	One For Seven	L	6N 41E 17 SWSW	0.1	P6DZ90 (0614)	-	45 59 31	117 43 38	out 8/10/08 1310
148	8/7/2008	Pomeroy	-	37	Grizzley Bear	L	6N 41E 20 SWSE	0.1	P6DZ90 (0614)	-	45 58 46	117 43 03	out 8/9/08 1133
149	8/7/2008	ODF-Pendleton	973025	-	East Poverty Smoke	FA	1N 34E 17	-	-	-	45 33 57	118 35 24	no find
150	8/7/2008	Walla Walla	-	38	Low	L	6N 39E 17 SWNE	0.1	P6DZ90 (0614)	OR-UMF-150	45 57 37	118 00 39	out 8/9/08 0948
151	8/7/2008	Walla Walla	-	-	(Pedro Ridge)	FA	1N 38E 05 SESE	-	P6DZ90 (0614)	-	45 35 19	118 04 46	no find
152	8/7/2008	Walla Walla	-	39	Middle Ridge	L	2N 38E 04 NENE	0.1	P6DZ90 (0614)	-	45 41 18	118 03 29	out 8/9/08 1533
153	8/7/2008	Heppner	-	-	(Bald Mtn.)	FA	4S 28E 35	-	P6DZ90 (0614)	-	45 10 35	119 18 02	no find
154	8/7/2008	Walla Walla	-	40	Thomas Creek	L	2N 37E 12 NWSE	0.1	P6DZ90 (0614)	-	45 39 48	118 07 19	out 8/10/08 1347
155	8/7/2008	WADNR	CBS 221	-	Sponge	L	7N 45E 17	0.25	PNEFR2 (1502)	-	46 04 57	117 11 59	out 8/11/08 1455
156	8/7/2008	Walla Walla	-	41	Incident 156	L	3N 36E 33 SWSE	0.1	P6DZ90 (0614)	OR-UMF-156	45 41 23	118 19 17	out 8/9/08 1226
157	8/7/2008	Walla Walla	-	-	(Paradise Ridge)	SA	6N 39E 17	-	P6DZ90 (0614)	-	45 59 49	117 57 59	same as 150
158	8/7/2008	NFJD	-	42	Lone Pine	L	6S 32E 11 NWSE	0.1	P6DZ90 (0614)	-	45 03 34	118 49 23	out 8/8/08 1111
159	8/7/2008	ODF-Pendleton	973017	-	Camas Creek	L	5S 31E 21 SESW	0.1	PNEG0S (1502)	-	45 06 53	118 58 41	controlled 8/8/08 1130
160	8/7/2008	Heppner	-	-	(Hog Creek)	FA	6S 27E 15	-	P6DZ90 (0614)	-	45 02 50	119 28 22	no find
161	8/7/2008	ODF-Pendleton	-	-	(Camas Creek)	SA	5S 31E 21	-	PNEG0S (1502)	-	45 07 10	118 58 22	same as 159
162	8/7/2008	ODF-Pendleton	-	-	(Camas Creek)	SA	5S 31E 21	-	PNEG0S (1502)	-	45 07 10	118 58 22	same as 159

2008 PICC Incidents

Inc. #	Date	Agency / District	ODF, BLM, FWS & DNR #	S.O. #	Name/Description	Inc. Type	Legal Location	Size	FS Mgt Code	Resource Order #	LATITUDE (deg min sec)	LONGITUDE	STATUS/DETAILS
163	8/7/2008	Walla Walla	-	43	Coyote	L	3N 37E 13 NWNW	0.1	P6DZ90 (0614)	-	45 44 34	118 08 56	out 8/8/08 1523
164	8/7/2008	Pomeroy	-	-	(Fields Spring)	SA	7N 45E 16	-	P6DZ90 (0614)	-	46 04 56	117 10 38	same as 155
165	8/7/2008	ODF-John Day	-	-	(Ritter)	PASS	8S 30E 08	-	-	-	44 53 16	119 08 02	passed to John Day
166	8/7/2008	ODF-Pendleton	973026	-	Low Ridge	L	6N 38E 36 NESW	0.01	P6DZ90 (0614)	-	45 57 23	118 00 08	out
167	8/7/2008	Heppner	-	-	(Ant Hill)	FA	8S 26E 24	-	P6DZ90 (0614)	-	44 51 37	119 33 46	no find
168	8/7/2008	NFJD	-	-	(Tower Mtn.)	FA	6S 34E 17 SESE	-	P6DZ90 (0614)	OR-UMF-168	45 02 33	118 38 22	no find
169	8/7/2008	Heppner	-	44	Spicer	L	5S 27E 28 NWSW	0.1	P6DZ90 (0614)	-	45 06 03	119 28 07	out 8/10/08 1555
170	8/7/2008	ODF-Pendleton	973020	-	North Fork McKay	L	1N 34E 29	0.1	-	-	45 32 12	118 35 25	out 8/12/08 1228
171	8/7/2008	Heppner	-	-	(Swale Creek)	SA	6S 28E 04	-	P6DZ90 (0614)	-	45 04 33	119 22 11	same as 195
172	8/7/2008	NFJD/Heppner	-	-	(Ellis Creek)	FA	5S 29E 16	-	P6DZ90 (0614)	-	45 08 01	119 13 07	no find
173	8/8/2008	ODF-Pendleton	973027	-	Tiger	L	6N 38E 36 NWSE	0.25	PNEF3E (1502)	-	45 57 11	118 00 02	out 08/09/08 0948
174	8/8/2008	Walla Walla	-	45	Rifleman	L	4N 38E 10 SWNE	0.1	P6DZ90 (0614)	-	45 50 26	118 03 15	out 8/9/08 1541
175	8/8/2008	NOIDC	-	-	(Baker Watershed)	PASS	9S 38E 36 SESE	-	-	-	44 43 56	117 59 43	passed to NOIDC
176	8/8/2008	Pomeroy	-	46	One Oh Seven Bravo	L	7N 41E 29 SWSW	0.1	P6DZ90 (0614)	-	46 03 06	117 42 21	out 8/8/08 1326
177	8/8/2008	WADNR	CBZ 221	-	Zapper	L	7N 45E 02 NW	0.1	PNEF07 (1502)	-	46 07 14	117 08 32	out 8/9/08 1157
178	8/8/2008	BLM-Prineville	EF5R	-	Little Potamus	L	6S 29E 31 SENE	3	PDEF5R (1502)	OR-UMF-178	45 00 15	119 16 24	out 8/10/08 1004
179	8/8/2008	ODF-John Day	-	-	(Portuguese Canyon)	PASS	9S 26E 11	-	-	-	44 48 19	119 33 38	passed to John Day
180	8/8/2008	ODF-Pendleton	973028	-	Buckaroo Creek	L	6S 30E 32 NESW	54	PNEFZ2 (1502)	OR-973S-180	45 08 56	118 51 21	out 8/30/08 1212
181	8/8/2008	ODF-Pendleton	973029	-	Cable Creek	L	5S 32E 09	93	PNEFZ5 (1502)	OR-973S-181	45 00 12	119 08 11	out 9/24/2008 1330
182	8/8/2008	NOIDC	-	-	(Meadow Creek)	PASS	3S 33E 14	-	-	-	45 18 34	118 41 10	passed to NOIDC
183	8/8/2008	NOIDC	-	-	(Meadow Creek)	PASS	3S 33E 14 SWSW	-	-	-	45 18 34	118 41 10	passed to NOIDC
184	8/8/2008	ODF-Pendleton	973030	-	Eagle Creek	L	3N 35E 11	223	PNEF10 (1502)	OR-973S-184	45 45 17	118 24 14	out 10/20/08 0907
185	8/8/2008	Heppner	-	47	Brush Spring 1	L	5S 29E 19 SENE	0.1	P6DZ90 (0614)	-	45 07 26	119 15 20	out 8/11/08 1308
186	8/8/2008	Heppner	-	48	Brush Spring 2	L	5S 29E 19 SENE	0.1	P6DZ90 (0614)	-	45 07 19	119 15 08	out 8/15/08 1646
187	8/8/2008	NFJD	-	-	(Sugarbowl)	FA	5S 30E 16 or 17	-	P6DZ90 (0614)	-	45 08 03	119 05 38	no find
188	8/8/2008	WADNR	CBY 221	-	Mallory Ridge	L	7N 44E 22 SENW	0.25	-	-	46 04 07	117 17 14	out 8/9/08 1149
189	8/8/2008	NFJD	-	49	Desolation	L	9S 34E 04 SWNE	0.1	P6DZ90 (0614)	-	44 48 55	118 37 36	out 8/9/08 1200

2008 PICC Incidents

Inc. #	Date	Agency / District	ODF, BLM, FWS & DNR #	S.O. #	Name/Description	Inc. Type	Legal Location	Size	FS Mgt Code	Resource Order #	LATITUDE (deg min sec)	LONGITUDE	STATUS/DETAILS
190	8/8/2008	Walla Walla	-	50	Big Pine	L	2N 37E 28 NE	0.1	P6DZ90 (0614)	-	45 36 40	118 12 24	out 8/10/08 1301
191	8/8/2008	Walla Walla	-	51	Shimmichorn	L	2N 38E 22 NESE	0.1	P6DZ90 (0614)	-	45 36 58	118 10 14	out 8/13/08 1434
192	8/8/2008	Walla Walla	-	52	Horseshoe	L	3N 38E 22 NESE	0.1	P6DZ90 (0614)	-	45 43 22	118 02 16	out 8/10/08 1027
193	8/8/2008	WADNR	-	-	(Bench Seat)	SA	6N 42E 05	-	-	-	46 01 21	117 34 23	same as 205
194	8/8/2008	Pomeroy	-	-	(Ray Ridge)	SA	7N 43E 07 SWSW	-	P6DZ90 (0614)	-	46 05 29	117 28 42	same as 210
195	8/9/2008	Heppner	-	53	Swale Creek	L	6S 28E 04 SENW	0.1	P6DZ90 (0614)	-	45 04 44	119 22 24	out 8/20/08 1445
196	8/9/2008	Pomeroy	-	54	Dry	L	7N 43E 20 NESW	0.1	P6DZ90 (0614)	-	46 03 56	117 26 59	out 8/11/08 1425
197	8/9/2008	Pomeroy	CCC 221	55	Clearwater	L	8N 42E 24 NENW	0.1	P6DZ90 (0614)	-	46 09 54	117 29 34	out 8/11/08 1440
198	8/9/2008	ODF-Pendleton	973032	-	Windy Springs	L	2S 33E 35 SWSW	1.5	PNEF4G (1502)	-	45 20 32	118 39 09	out 8/12/08 1531
199	8/9/2008	NFJD	-	-	(Potamus)	SA	6S 29E 22 SWNE	-	P6DZ90 (0614)	-	45 01 57	119 12 45	same as 127
200	8/9/2008	Pomeroy	-	-	(Bluewood)	H	7N 40E 19	-	P6DZ90 (0614)	-	46 04 15	117 51 35	unattended campfire
201	8/9/2008	Heppner	-	56	Tupper	L	6S 27E 03	11.25	P6DZ90 (0614)	OR-UMF-201	45 04 09	119 28 45	out 8/18/08 1500
202	8/9/2008	NOIDC	-	-	(Snake River)	PASS	6N 47E 08 NWSW	-	-	-	46 00 34	116 56 37	passed to NOIDC
203	8/9/2008	Walla Walla	-	57	Pot Creek	L	1N 37E 35 SESE	0.1	P6DZ90 (0614)	-	45 31 00	118 08 29	out 8/10/08 1458
204	8/10/2008	Walla Walla	-	58	Shimmichorn 2	L	2N 37E 28 SE	0.1	P6DZ90 (0614)	-	45 37 01	118 11 02	out 8/11/08 1603
205	8/10/2008	WADNR	CCC221	-	Bench Seat	L	6N 43E 02 NWSW	0.1	PNEF63 (1502)	-	46 01 21	117 23 13	out 8/12/08 1205
206	8/10/2008	Pomeroy	-	59	Wildcat	L	7N 40E 20 NENE	0.1	P6DZ90 (0614)	-	46 04 12	117 49 59	out 8/12/08 1402
207	8/10/2008	Walla Walla	973033	60	Meacham	L	1N 36E 17 NENE	1	P6DZ90 (0614)	OR-UMF-207	45 33 24	118 19 51	out 8/16/08 1228
208	8/10/2008	Heppner	-	61	New Deal	L	6S 27E 03 SENW	0.6	P6DZ90 (0614)	OR-UMF-208	45 04 44	119 29 00	out 8/14/08 1626
209	8/10/2008	NFJD	-	62	Road Camp	L	8S 32E 08 NWSE	0.25	P6DZ90 (0614)	-	44 53 16	118 53 11	out 8/11/2008 1203
210	8/11/2008	Pomeroy	-	63	Incident 210	L	7N 43E 07 SWSW	0.1	P6DZ90 (0614)	OR-UMF-210	46 05 24	117 28 39	out 8/13/08 1612
211	8/12/2008	Walla Walla	-	-	(Ruckel Junction)	H	2N 37E 25 NW	-	P6DZ90 (0614)	-	-	-	vehicle fire
212	8/12/2008	NFJD	-	-	(Welch Creek)	FA	8S 33E 29 SE	-	P6DZ90 (0614)	-	44 50 28	118 45 46	dust from bridge constr.
213	8/12/2008	Heppner	-	-	(Swale Creek)	SA	6S 28E 04 SENW	-	P6DZ90 (0614)	-	45 04 51	119 22 59	same as 195
214	8/12/2008	Walla Walla	-	64	Luger	L	4N 39E 32 NWNW	0.1	P6DZ90 (0614)	-	45 47 01	117 58 06	out 8/13/08 1633
215	8/12/2008	COIDC	-	-	-	PASS	-	-	-	-	-	-	passed to COIDC

2008 PICC Incidents

Inc. #	Date	Agency / District	ODF, BLM, FWS & DNR #	S.O. #	Name/Description	Inc. Type	Legal Location	Size	FS Mgt Code	Resource Order #	LATITUDE (deg min sec)	LONGITUDE	STATUS/DETAILS
216	8/12/2008	Heppner	-	-	(Alder)	SA	5S 27E 36 SESW	-	P6DZ90 (0614)	-	45 05 18	119 25 24	same as 086
217	8/13/2008	ODF-Pendleton	-	-	(Johnson Creek)	FA	3S 29E 33	-	-	-	-	-	field burn
218	8/13/2008	Walla Walla	-	65	Pedro	L	2N 38E 02	0.1	P6DZ90 (0614)	-	45 36 47	118 00 59	out 8/24/08 1255
219	8/14/2008	ODF-John Day	-	-	(Willow Creek)	PASS	4S 28E 21	-	-	-	45 12 20	119 20 30	passed to John Day
220	8/15/2008	ODF-Pendleton	973034	-	Camas Knob	L	5S 31E 21 SESW	124	PNEG00 (1502)	OR-973S-220	45 06 53	118 58 41	out
221	8/15/2008	ODF-Pendleton	-	-	ODF Strike Team Lima	Misc	-	-	-	OR-973S-221	-	-	Resource Order
222	8/16/2008	Pomeroy	-	66	Godman	L	7N 40E 10 SENE	0.1	P6DZ90 (0614)	-	46 05 56	117 47 23	out 8/18/08 1136
223	8/16/2008	NFJD	-	-	(Rabbit Butte)	FA	8S 34E 36	-	P6DZ90 (0614)	-	44 49 50	118 33 59	no find
224	8/16/2008	Pomeroy	-	-	(Ladybug C.G)	LEO	8N 41E 03	-	-	-	46 12 03	117 39 59	target shooting
225	8/18/2008	Pilot Rock RFD	-	-	(Whittaker Flats)	FA	2S 31E 19	-	-	-	45 22 44	118 59 09	no find
226	8/18/2008	NFJD	-	67	Pearson	L	6S 32E 17 SWSW	0.1	P6DZ90 (0614)	-	45 02 36	118 46 32	out 8/21/08 1538
227	8/18/2008	Walla Walla	-	-	(Rocky Bedground)	FA	1N 37E 13	-	P6DZ90 (0614)	-	45 34 00	118 07 33	no find 8/18/08
228	8/18/2008	Walla Walla	-	68	Big Pine 2	L	6N 42E 33	0.1	P6DZ90 (0614)	-	45 57 13	117 32 40	out 8/20/08 1002
229	8/19/2008	ODF-John Day	952060	-	(Desolation Creek)	MA	8S 32E 01	0.1	PNEHF4 (1502)	-	44 54 16	118 48 41	mutual assist
230	8/19/2008	Heppner	-	69	Big Wall	L	7S 26E 19 NESE	0.1	P6DZ90 (0614)	-	44 56 40	119 39 17	out 8/24/08 1010
231	8/19/2008	Heppner	-	70	Wilson	L	7S 26E 25 NWSW	0.1	P6DZ90 (0614)	-	44 55 48	119 34 16	out 8/19/08 1150
232	8/19/2008	Walla Walla	-	-	(Cougar Canyon)	FA	5N 40E 20 SESE	-	P6DZ90 (0614)	-	45 53 58	117 50 30	no find
233	8/19/2008	NFJD	-	71	Miller Time	L	7S 32E 01 NWNW	0.25	P6DZ90 (0614)	-	44 59 40	118 48 59	out 8/25/08 1700
234	8/19/2008	ODF-Pendleton	-	-	(Mill Creek)	H	6N 38E 22	-	-	-	45 59 10	118 02 59	illegal burn
235	8/19/2008	Heppner	-	72	Overhead	L	6S 29E 05	0.1	P6DZ90 (0614)	-	45 04 28	119 14 43	out 8/20/08 1204
236	8/19/2008	ODOT	-	-	(Hwy 395 MP 62.5)	MED	-	-	-	-	-	-	motorcycle crash
237	8/19/2008	NFJD	-	73	Turner Basin	L	7S 32E 02	0.1	P6DZ90 (0614)	-	44 59 07	118 49 13	out 8/25/08 1700
238	8/21/2008	ODF-Pendleton	973035	-	MP 253	H	1S 36E 11 NWNW	0.01	-	-	45 29 39	118 16 19	single tree
239	8/22/2008	NOIDC	-	-	(Troy)	PASS	6N 43E 33	-	-	-	-	-	passed to NOIDC
240	8/22/2008	ODF-Pendleton	-	-	(Pikes Peak)	H	6N 37E 25	-	-	-	45 58 15	118 08 01	party/bonfire
241	8/23/2008	NFJD	-	74	Wooden Arrow	L	5S 29E 21 SWSE	0.1	P6DZ90 (0614)	-	45 06 56	119 12 47	out 8/28/08 1429

2008 PICC Incidents

Inc. #	Date	Agency / District	ODF, BLM, FWS & DNR #	S.O. #	Name/Description	Inc. Type	Legal Location	Size	FS Mgt Code	Resource Order #	LATITUDE (deg min sec)	LONGITUDE	STATUS/DETAILS
242	8/23/2008	Heppner	-	75	Wildhorse	L	7S 26E 30 NESE	0.3	P6DZ90 (0614)	-	44 55 38	119 39 16	out 9/6/08 1050
243	8/23/2008	Walla Walla 4	-	-	(5 Points)	MA	7N 37E 13	-	-	-	46 05 09	118 07 36	passed to W2 County
244	8/23/2008	NJFD	-	76	Lookout	L	6S 34E 12 SWSE	0.1	P6DZ90 (0614)	-	45 03 19	118 33 53	out 8/24/08 1531
245	8/23/2008	ODF-Pendleton	-	-	(Wild Woman Spr.)	H	4N 38E 34	-	-	-	45 46 57	118 03 14	illegal campfires
246	8/24/2008	Pomeroy	-	-	(Tucannon C.G.)	LEO	9N 41E 21	-	-	-	46 14 40	117 41 16	illegal target shooting
247	8/24/2008	Walla Walla	-	-	(Mill Creek)	LEO	-	-	-	-	-	-	-
248	8/25/2008	NFJD	-	77	Welch Creek	L	8S 33E 18 SWNW	0.75	P6DZ90 (0614)	-	44 52 35	118 47 24	out 8/29/08 1401
249	8/26/2008	NOIDC	-	-	(Smoke Check-OR Butte)	PASS	-	-	-	-	-	-	field burn
250	8/26/2008	NFJD	-	-	(Olive Lake)	S&R	9S 34E 15	-	-	-	-	-	Search & Rescue
251	8/29/2008	NFJD	-	-	(Frazier C.G.)	S&R	5S 33.5E 02	-	-	-	-	-	located
252	8/29/2008	NFJD	-	-	(Frazier C.G.)	MED	5S 33.5E 02	-	-	-	-	-	injured ATVer
253	8/30/2008	NFJD	-	-	(NFJD C.G.)	Misc	7S 35.5E 34	-	-	-	-	-	family emergency
254	8/30/2008	Pomeroy	-	-	(Pataha Creek Road)	MED	9N 42E 02	-	-	-	-	-	injured motorcyclist
255	8/30/2008	ODF-Pendleton	973057	-	Emigrant Springs S.P.	H	1N 35E 20 SESW	0.01	-	-	45 32 58	118 28 03	out 9/08 1347
256	9/1/2008	Walla Walla	-	-	(Road 3128)	MED	2N 37E 35 SENW	-	WFPR14	-	45 36 35	118 09 07	injured hunter
257	9/1/2008	Heppner	-	-	(East of Black Mountain)	FA	4S 28E 13 or 23	-	P6DZ90 (0614)	-	-	-	no find
258	9/7/2008	NFJD	-	78	Falls	L	5S 29E 16 NWNW	0.5	P6DZ90 (0614)	OR-UMF-258	45 07 55	119 12 58	out 9/8/08 1332
259	9/9/2008	JDIDC	-	-	"No Man's Land"	PASS	9S 23 09	-	-	-	-	-	passed to John Day
260	9/10/2008	Walla Walla	-	-	(Road 3128)	Misc	3N 38E 27	-	-	-	-	-	public assist
261	9/11/2008	Umatilla BIA	D28R	-	Umatilla Agency Support Action	Misc	-	-	PAD28R (1502)	-	-	-	resource order
262	9/11/2008	Walla Walla	-	-	(Summit Road/Tiptop)	LEO	1S 35E 27	-	-	-	-	-	watchout situation
263	9/13/2008	ODF-Pendleton	973038	-	(UPRR MP252)	FA	1N 36E 35 SW	-	P6DZ90 (0614)	-	45 31 20	118 16 55	locomotive on fire
264	9/14/2008	Umatilla BIA	973039	-	McKenley 2	H	2N 33E 01 SWSW	2	PAEK1J (1502)	OR-UMA-264	45 40 35	118 38 25	knocked down
265	9/14/2008	Umatilla BIA	973040	-	Spring Creek	H	1N 33E 29	13.5	PAEK1K (1502)	OR-UMA-265	45 32 12	118 42 54	knocked down
266	9/15/2008	Walla Walla	-	-	Ryan Creek Rx	Rx	2N 36E 11	-	WFHF14	OR-UMF-266	45 40 24	118 16 28	Resource Order
267	9/16/2008	NFJD	-	79	Ellis Creek	H	5S 29E 28 NENE	0.5	P6DZ90 (0614)	OR-UMF-267	45 06 00	119 12 24	out 9/20/08 1103

2008 PICC Incidents

Inc. #	Date	Agency / District	ODF, BLM, FWS & DNR #	S.O. #	Name/Description	Inc. Type	Legal Location	Size	FS Mgt Code	Resource Order #	LATITUDE (deg min sec)	LONGITUDE	STATUS/DETAILS
268	9/16/2008	NOIDC	973041	-	Incident 567	MA	4S 34E 19	7.8	P6DZ92 (0614)	-	45 11 38	118 34 29	out
269	9/17/2008	ODF-Pendleton	-	-	(Moon Glow)	FA	-	-	-	-	-	-	moon
270	9/17/2008	Walla Walla 4	CTI 221	-	Tag Lane	MA	7N 37E 26 SWNW	20	P6DZ90 (0614)	-	46 03 25	118 08 59	mutual assist
271	9/21/2008	Umatilla BIA	-	-	(Indian Lake)	Rx	2S 34E 28	-	-	-	45 21 44	118 33 36	Rx Burn
272	9/21/2008	Walla Walla	-	-	(Zig Zag Trailhead)	H	3N 37E 10 SESE	-	P6DZ90 (0614)	-	45 45 22.9	118 10 21.7	campfire-non-stat
273	9/22/2008	NFJD	-	80	Camp 15	H	9S 34E 15 NWSE	0.1	P6DZ90 (0614)	-	44 47 10	118 36 22	out 9/22/08 1710
274	9/23/2008	ODF-Pendleton	973044	-	Indian Lake Slash	H	2S 34E 21 SWSE	1	PAEL53 (1502)	-	45 22 16	118 34 30	out
275	9/25/2008	NFJD	-	81	Log Table	L	7S 35E 16 SWNW	0.25	P6DZ90 (0614)	-	44 57 42	118 30 55	out 10/6/08 0805
276	9/25/2008	Garfield Co. 1	-	-	Meadow Creek	MA	12N 41E 01	-	PNEL1Q (1502)	-	46 35 00	117 35 00	mutual assist
277	9/27/2008	NFJD	973042	82	Bear Wallow Creek	H	4S 33E 14 SWNW	4	P6DZ90 (0614)	OR-UMF-277	45 13 24	118 41 41	out 10/4/08 1240
278	9/27/2008	NFJD	973043	83	Klondike Springs	H	3S 33E 16 SENW	1.75	P6DZ90 (0614)	OR-UMF-278	45 18 33	118 43 54	out 10/4/08 1439
279	9/28/2008	Walla Walla	-	-	(Vehicle Problem)	Misc	1N 37E 02 SESE	-	-	-	45 35 46	118 08 46	no problem via UMA 911
280	9/28/2008	NFJD	-	-	(Gravel Pit Campfire)	H	4S 30E 31 SESW	0.01	P6DZ90 (0614)	-	45 10 18	119 08 23	campfire-non-stat
281	9/28/2008	NFJD	-	-	(Road 10)	H	8S 33E 20	-	P6DZ90 (0614)	-	44 51 35	118 46 04	campfire-non-stat
282	9/29/2008	E. Umatilla Co. RFD	973045	-	(Hwy 11 MP9)	MA	3N 34E 18	3	-	-	45 44 15	118 36 16	mutual assist
283	9/29/2008	Pomeroy	-	-	Great Ridge Rx	Rx	8N 43E 11	-	WFHF14	OR-UMF-283	46 11 24	117 23 05	resource order
284	9/30/2008	Walla Walla	973046	84	Government Mtn.	H	5N 38E 09 SWSW	28.35	P6EL9Z (0614)	OR-UMF-284	45 55 21	118 04 59	out 10/06/2008 1800
285	10/1/2008	NFJD	-	-	(South Camp RX Burn)	Rx	-	-	-	-	-	-	same as S. Camp Rx
286	10/1/2008	ODF-Pendleton	973047	-	Pearson Creek	L	2S 33E 31 NENE	22	PNEMG0 (1502)	OR-973S-286	45 21 12	118 43 16	out 10/12/08 1253
287	10/1/2008	NFJD	-	85	Wilkins Creek	L	5S 30E 26 NWSW	0.5	P6EK2L (0614)	-	45 06 04	119 03 46	out 10/07/08 0920
288	10/1/2008	NFJD	-	86	Frazier	L	5S 33.5E 36 NWSE	0.25	P6EK2L (0614)	-	45 05 16	118 37 12	out 10/4/08 1136
289	10/1/2008	Umatilla BIA	973048	-	Wildhorse Ridge Unit # 2	H	3N 36E 17 SWNW	1.1	PAEMH4 (1502)	-	45 44 19	118 21 17	out 10/12/08 1550
290	10/2/2008	NFJD	-	-	(Sharps Ridge)	FA	9S 33E 12 NWNE	-	-	-	44 48 21	118 41 03	probable campfire
291	10/2/2008	NFJD	952073	87	Driver	L	7S 31E 19 NESE	0.1	P6EK2L (0614)	-	44 56 37	119 01 30	out 10/05/08 1042
292	10/2/2008	WADNR	COA223	-	(Robinette Mtn.)	FA	9N 39E 27	-	-	-	46 11 17	117 55 12	not found
293	10/3/2008	ODF-Pendleton	973049	-	Darr Creek	L	1N 35E 29 NWNW	0.01	-	-	45 32 27	118 28 26	out 10/12/08 1105

2008 PICC Incidents

Inc. #	Date	Agency / District	ODF, BLM, FWS & DNR #	S.O. #	Name/Description	Inc. Type	Legal Location	Size	FS Mgt Code	Resource Order #	LATITUDE (deg min sec)	LONGITUDE	STATUS/DETAILS
294	10/4/2008	ODF-Pendleton	973050	-	Lemmon	H	5S 33E 11 NENE	0.5	-	-	45 09 15	118 37 59	out 10/4/08 1800
295	10/4/2008	NFJD	-	-	(Tower Mtn.)	FA	6S 34E 13	-	P6EK2L (0614)	-	45 02 51	118 33 59	not found 10/4/08
296	10/6/2008	ODF-John Day	-	-	(Cutsforth Park)	PASS	4S 28E 09 NWSW	-	-	-	-	-	passed to John Day
297	10/8/2008	Heppner	-	-	(Black Mountain area)	FA	4S 28E 14/15	-	P6EK2L (0614)	-	-	-	not found 10/08/08
298	10/9/2008	Heppner	-	88	Government Spring	H	6S 26E 26 NWNW	0.1	P6EK2L (0614)	-	45 01 23	119 35 01	out 10/10/08 1108
299	10/9/2008	ODF-Pendleton	973051	-	Motorhome	H	1S 35E 14 NENW	0.01	-	-	45 29 10	118 24 21	out 10/09/08 1728
300	10/11/2008	Pomeroy	CTK 221	89	Spartan	H	9N 40E 26 SENW	0.1	P6EK2L (0614)	-	46 13 54	117 46 16	out 10/12/08 1343
301	10/12/2008	NFJD	-	90	Mulkey Springs	H	8S 32E 33 SENW	0.1	P6EK2L (0614)	-	44 49 56	118 52 20	out 10/21/2008 1300
302	10/12/2008	Pomeroy	-	-	(Road 42 area)	SA	8N 42E 05	-	P6EK2L (0614)	-	46 12 16	117 34 25	same as 303
303	10/13/2008	Pomeroy	CTL-221	91	Big Springs	H	9N 42E 27 SENW	0.5	P6EK2L (0614)	-	46 13 57	117 32 08	out 11/04/2008 0800
304	10/14/2008	NOIDC	-	-	(Road 21)	PASS		-	-	-			passed to NOIDC
305	10/14/2008	Heppner	-	-	Rimrock Landscape	Rx	6S 28E 05	-	WFHF14	OR-UMF-305	44 56 45	119 32 37	resource order
306	10/15/2008	ODF-John Day	-	-	(Meadowbrook)	PASS	7S 31E 29	-	-	-	44 55 56	119 00 36	passed to John Day
307	10/19/2008	ODF-Pendleton	-	-	(Kamela/Tiptop)	FA	-	-	-	-	-	-	not located
308	10/19/2008	WADNR	CDF-221	-	Jasper Mtn. Road	H	8N 38E 23 NWSE	0.01	PNENC6 (1502)	-	46 10 12	118 02 15	out 10/19/08 @1208
309	10/22/2008	Pomeroy	-	92	King Creek	H	7N 41E 17 SWNW	0.1	P6EK2L (0614)	-	46 05 18	117 42 18	monitor status
310	10/25/2008	ODF-Pendleton	-	-	(Summit Road exit)	FA	1S 35E 36 SENE	-	-	-	45 36 09	118 30 23	landowner burning
311	10/26/2008	Heppner	-	93	Brush Spring 3	H	5S 29E 19 SESW	0.2	P6EK2L (0614)	-	45 06 46	119 15 33	out 11/03/2008 1000
312	10/26/2008	Walla Walla	-	-	(Rd. 6214 area)		6N 42E 29			-	45 58 12	117 35 35	Craig Smith-Dixon
313	10/27/2008	Pomeroy	-	94	Peaches & Cream	H	8N 44E 35 NWSE	0.3	P6EK2L (0614)	-	46 07 31	117 15 31	out 1030/2008 1623
314	10/27/2008	Heppner	-	95	Ditch Creek	H	6S 28E 22 NWNW	30	P6EK2L (0614)	-	45 02 12	119 21 26	out 11/11/2008 1000
315	10/29/2008	Walla Walla	974031	96	Elbow Creek	H	5N 41E 36 SWNE	8	P6EK2L (0614)	OR-UMF-315	45 52 15	117 37 59	out 11/02/2008 1800
316	10/30/2008	ODF-Pendleton	-	-	(MP 244 Eastbound)	FA		-	-	-			no find
317	10/30/2008	NFJD	-	-	(Basin Creek)	FA	8S 34E 05 NWNE	0.1	P6EK2L (0614)	-	44 54 30	118 38 41	no find
318	11/5/2008	Walla Walla	-	-	(The Milkshakes/Tiger Cyn)	S&R	6N 39E 15	-	-	-	45 59 52	117 55 28	person located
319	11/15/2008	NFJD	-	97	Dale	H	7S 31E 03 SENW	0.5	P6EK2L (0614)	-	44 59 33	118 58 24	out

2008 PICC Incidents

Inc. #	Date	Agency / District	ODF, BLM, FWS & DNR #	S.O. #	Name/Description	Inc. Type	Legal Location	Size	FS Mgt Code	Resource Order #	LATITUDE (deg min sec)	LONGITUDE	STATUS/DETAILS
320	11/24/2008	ODF-Pendleton	-	-	(Smoke Report)	H	4N 38E 32 NWNW	-	-		44 47 12	118 06 17	no find