

Sumter National Forest

South Carolina

Cedar Springs OHV Trail



Southern Region, USDA Forest Service

Date: 4/17/2006

Highlights

Cedar Springs Off-highway Vehicle (OHV) Trail is located in the northern portion of the Long Cane Ranger District of the Sumter National Forest. The trail is managed for all-terrain vehicles (ATV) and dirt bikes only: Jeeps, Hummers and other 4 X 4 vehicles are not allowed on trails. Maximum ATV width the trail will accommodate is 50 inches.

This 11.8-mile, blue-blazed trail consists of a 7.4-mile (one-way) northern loop, a 3.4-mile (one-way) southern loop, and 1-mile (two-way) connector, which enables riders to determine the length and duration of their rides. It offers a variety of plant life and wildlife habitats distinctive to the piedmont and allows riders to view diverse canopies, hardwood stands and pine plantations. The trail follows logging roads, crosses drains, runs through hardwood bottoms as well as along ridges.

Call Before You Haul

This trail may be closed on short notice to prevent resource damage. Before your ride, call the OHV Hot Line (803-561-4025) or check the web site <http://www.fs.fed.us/r8/fms/forest/conditions/> for up-to-date information.

For More Information

Long Cane Ranger District
810 Buncombe Street
Edgefield, SC 29824
Phone: (803) 637-5396
Fax: (803) 637-5247
Hours: Monday–Friday, 8 a.m.–4:30 p.m.

The USDA is an equal opportunity provider and employer.

Directions: From Greenwood, take SC Route 72 west 4.3 miles to Beulah Church. Turn left onto gravel road (FS Road 506). Drive 1.7 miles; turn right onto FS Road 505. Drive 0.9 mile to entrance on right.

Difficulty level: easy to moderate

Fees: \$5 per OHV per day, or \$50 per person per season. (Seasonal passes are issued to specific individuals, and only those individuals may use them.) A complimentary seasonal pass will be issued to volunteers who contribute 8 hours or more of trail work at certified trail work outings. Self-service fee station is available.

Length: 11.8 miles

Safety: Be alert at the railroad crossing. Avoid trail use during the first 2 weeks of hunting season. Wear blaze orange during entire hunting season.

Seasonal Closure: This trail is closed beginning the first Monday after January 1 through the last Thursday in March of each year.

Surface type: piedmont clay

Trail markings: blue
Trail head amenities:

- ample graveled parking
- picnic tables
- garbage cans
- pit toilets

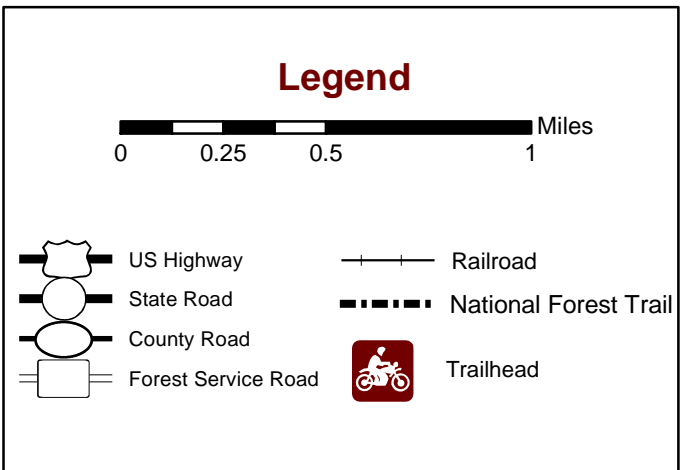
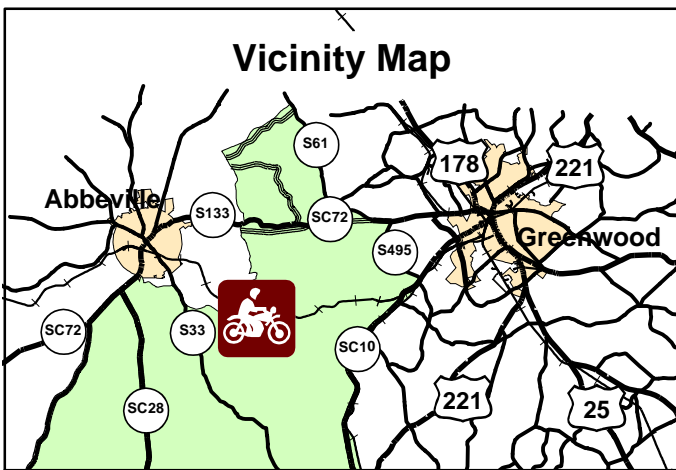
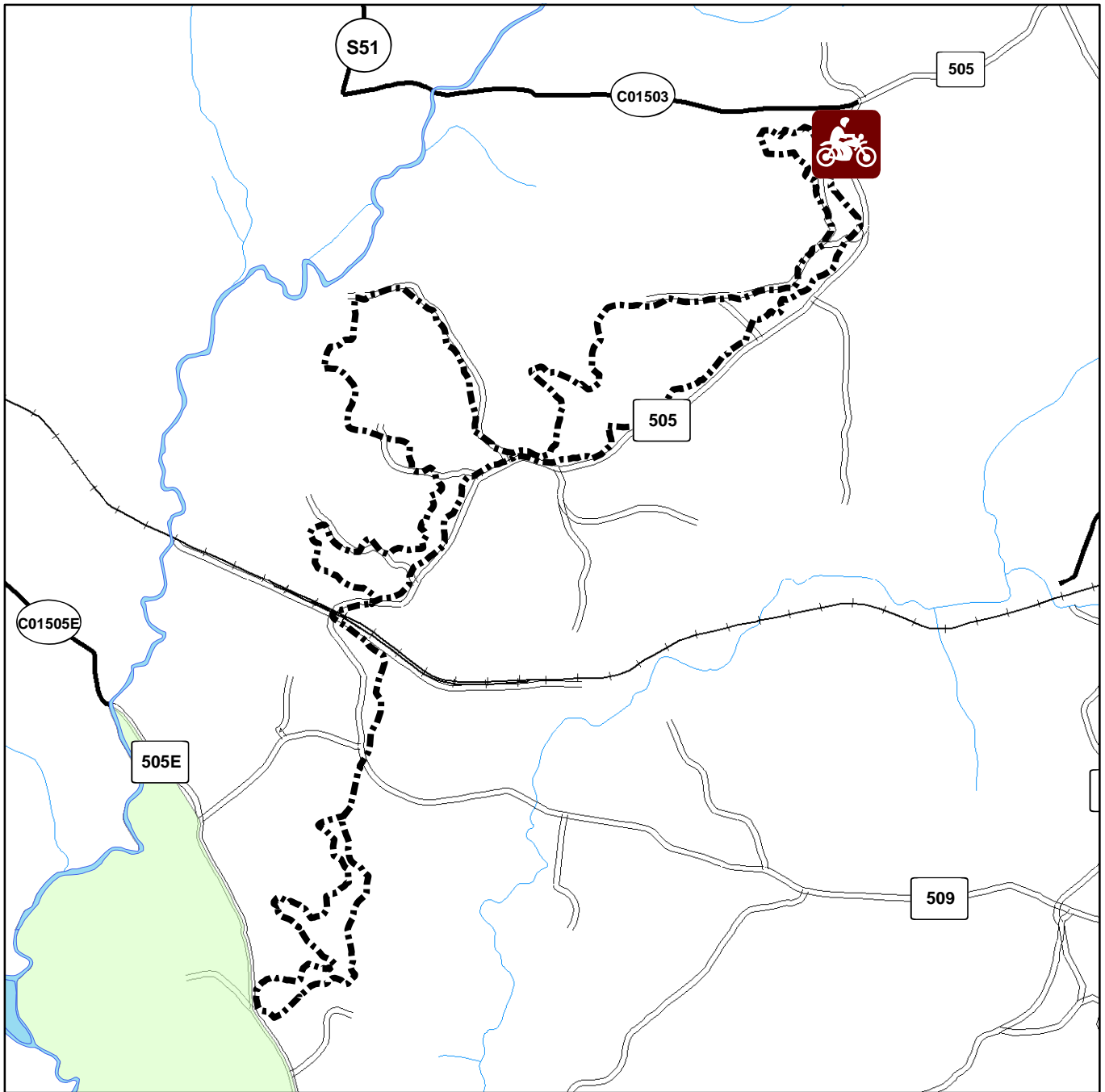
Travel time: 45 minutes to 1 hour

Francis Marion & Sumter National Forests

4931 Broad River Road, Columbia, SC 29212-3530 (803) 561-4000



Cedar Springs OHV Trail



Francis Marion & Sumter National Forests

South Carolina

OHV/Motorcycle Trail Use



Southern Region, USDA Forest Service

7/30/2004

Rules

Rules are necessary to make sure your riding adventure on the Francis Marion and Sumter is fun and safe. They also ensure a quality riding experience with the least damage to natural resources. Please help by obeying these rules.

These rules apply to all 4 trails on the Francis Marion and Sumter National Forests: Cedar Springs OHV Trail, Parson's Mountain OHV Trail, Enoree OHV Trail, and Wambaw Cycle Trail.

- All applicable State and Federal laws and regulations apply on Forest Service trails.
- Stay on the designated, marked trails. Do not ride pipe line and power line rights-of-way or roads that are not part of the marked trail.
- Operating any type of vehicle while under the influence of alcohol or drugs is unsafe and unlawful.
- Blocking, restricting, or otherwise interfering with the use of a road, gate, or trail is prohibited. Not only is it dangerous, but also may hinder administrative functions or emergency access.
- Operating a motor vehicle carelessly, recklessly, or without regard for the safety of any person, or in a manner that endangers, or is likely to endanger, any person or property is prohibited.
- Remove all litter and trash.
- Pay the fee. Operators must have a permit in their possession at all times while riding on the trails.

Call Before You Haul (803) 561-4025

These trails are sometimes closed quickly to prevent resource damage. Call the number above or check the web site (www.fs.fed.us/r8/fms, Current Conditions) to be sure the trail you want to use is opened. These are the best sources of information for these trails.

Special permits are required for organized or commercial rides.

Remember, all 3 trails on the Sumter NF—Cedar Springs OHV, Parson's Mountain OHV, and Enoree OHV—are closed every year from the first Monday after January 1 through the last Thursday in March.

Failure to follow these rules and/or any additional rules posted at the trails may result in violation notices being issued.



Francis Marion & Sumter National Forests

South Carolina

OHV/Motorcycle Trail Use



Safety

- File a trip plan with family or friends so someone will know where you are and whom to contact should you fail to return as planned.
- Take a first-aid kit. Know how to treat minor injuries. Be aware of the location of the nearest hospital.
- Watch for hazards along the trail. Do not try to jump trees and other obstacles that you may encounter.
- Yield the right-of-way when the trails cross Forest Service System roads. Be alert at the railroad crossing on the Cedar Springs Trail.
- Wear protective safety equipment when riding.
- Start and end at trail head parking areas.
- Take a break from time to time to rest and check your vehicle.
- Wear blaze orange during the big-game hunting season (October through December).

Tread Lightly

T ravel only where permitted. Use only trails that are open to vehicles or other forms of travels. Cutting across switch-backs or taking short-cuts destroys vegetation and trails.

R espect the rights of others. Be courteous to other users who also want to enjoy the land for their activities.

E ducate yourself. Find out when and where the trails are opened.

A void sensitive areas at all times. Sensitive areas include streams, lake shores, meadows, muddy roads and trails. Avoid wildlife.

D rive and travel responsibly. Protect the forests, lands, and waters you enjoy.

