

Sumter National Forest

South Carolina

Enoree OHV Trail



Southern Region, USDA Forest Service

Date: 6/29/2006

Highlights

This trail is located on the Enoree Ranger District. The trail travels along rolling piedmont hills and pine forests. With interconnecting loops, riders have an opportunity for various length rides.

The trail is managed for all-terrain vehicles (ATV) and dirt bikes only: Jeeps, Hummers and other 4 X 4 vehicles are not allowed on trails. Maximum ATV width the trail will accommodate is 50 inches.

Surrounding Area

Trail users may wish to camp at nearby Brick House Campground.

Call Before You Haul

This trail may be closed on short notice to prevent resource damage. Before your ride, call the OHV Hotline (803-561-4025) or check the website <http://www.fs.fed.us/r8/fms/forest/conditions/> for up-to-date information.

For More Information

Enoree Ranger District

Enoree Office

20 Work Center Road

Whitmire, SC 29178

Phone: (803) 276-4810

Fax: (803) 276-9303

Hours: Monday–Friday, 8 a.m.–4:30 p.m.

Enoree Ranger District

Tyger Office

3557 Whitmire Highway

Union, SC 29379

Phone: (864) 427-9858

Fax: (864) 427-3529

Hours: Monday–Friday, 8 a.m.–4:30 p.m.

The USDA is an equal opportunity provider and employer.

Francis Marion & Sumter National Forests

4931 Broad River Road, Columbia, SC 29212-3530 (803) 561-4000

Directions: From Interstate 26: take the Joanna/Whitmire Exit (SC Highway 66). Go east toward Whitmire approximately 4 miles to Stomp Springs Road. Turn left, go about 2.5 miles to Garlington School Road (Forest Service Road 366). Turn right. Go .5 mile to trail head parking on the right.

Difficulty level: easy to moderately difficult

Fees: \$5 per OHV per day, or \$50 per person per season. (Seasonal passes are issued to specific individuals, and only those individuals may use them.) A complimentary yearly pass will be issued to volunteers who contribute 8 hours or more of trail work at certified trail work outings.

Length: 14.4 miles

Safety: This trail has both one-way and two-way sections. Directional signs are posted on the trail route.

Seasonal Closure: This trail is closed beginning the first Monday after January 1 through the last Thursday in March of each year.

Surface type: sandy and piedmont clay

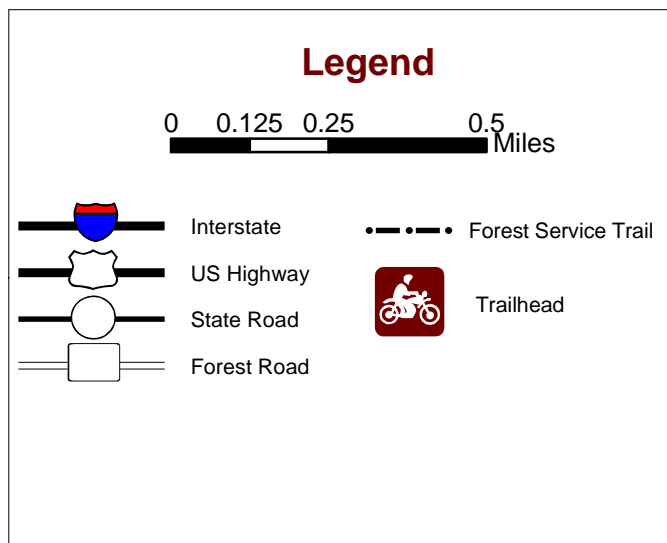
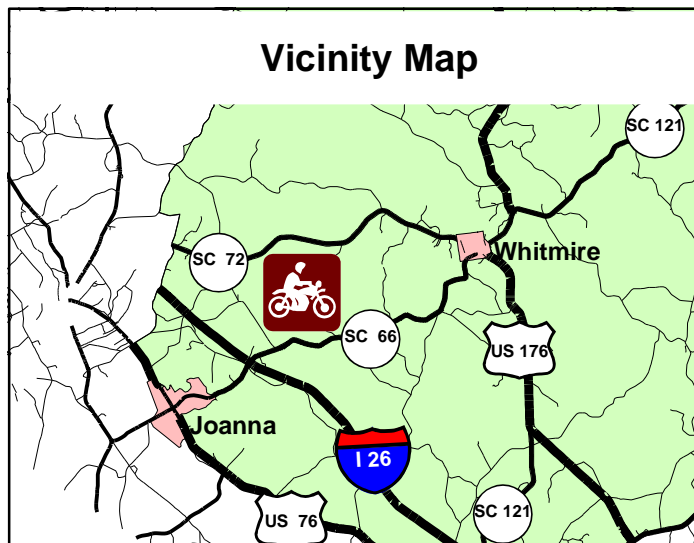
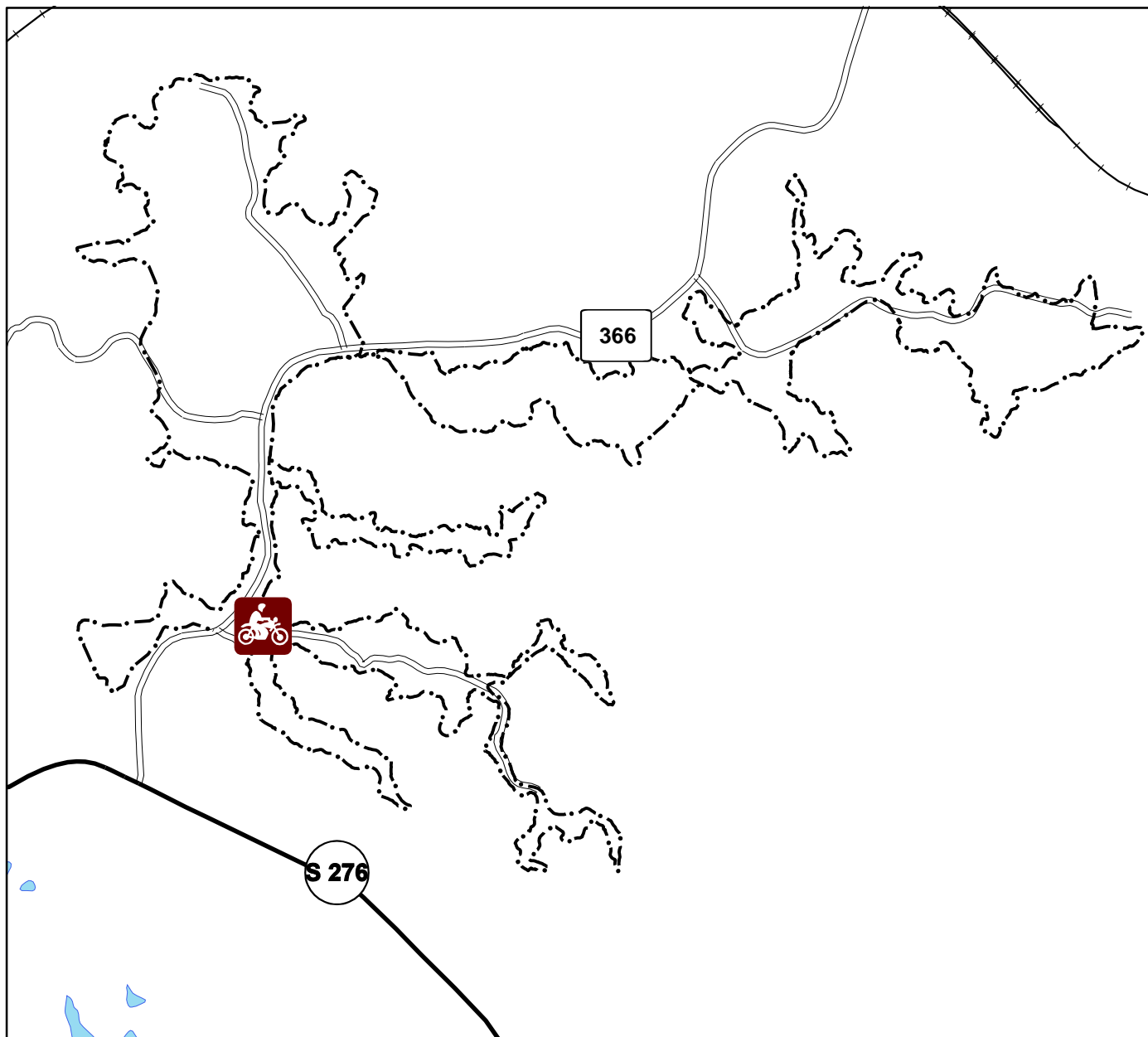
Trail markings: one-way trail sections—orange; two-way trail sections—white

Trail head amenities: graveled parking area, loading/unloading ramp, toilets

Travel time: ranges from ½ hour to 3 hours



Enoree OHV Trail



Francis Marion & Sumter National Forests

South Carolina

OHV/Motorcycle Trail Use



Southern Region, USDA Forest Service

7/30/2004

Rules

Rules are necessary to make sure your riding adventure on the Francis Marion and Sumter is fun and safe. They also ensure a quality riding experience with the least damage to natural resources. Please help by obeying these rules.

These rules apply to all 4 trails on the Francis Marion and Sumter National Forests: Cedar Springs OHV Trail, Parson's Mountain OHV Trail, Enoree OHV Trail, and Wambaw Cycle Trail.

- All applicable State and Federal laws and regulations apply on Forest Service trails.
- Stay on the designated, marked trails. Do not ride pipe line and power line rights-of-way or roads that are not part of the marked trail.
- Operating any type of vehicle while under the influence of alcohol or drugs is unsafe and unlawful.
- Blocking, restricting, or otherwise interfering with the use of a road, gate, or trail is prohibited. Not only is it dangerous, but also may hinder administrative functions or emergency access.
- Operating a motor vehicle carelessly, recklessly, or without regard for the safety of any person, or in a manner that endangers, or is likely to endanger, any person or property is prohibited.
- Remove all litter and trash.
- Pay the fee. Operators must have a permit in their possession at all times while riding on the trails.

Call Before You Haul (803) 561-4025

These trails are sometimes closed quickly to prevent resource damage. Call the number above or check the web site (www.fs.fed.us/r8/fms, Current Conditions) to be sure the trail you want to use is opened. These are the best sources of information for these trails.

Special permits are required for organized or commercial rides.

Remember, all 3 trails on the Sumter NF—Cedar Springs OHV, Parson's Mountain OHV, and Enoree OHV—are closed every year from the first Monday after January 1 through the last Thursday in March.

Failure to follow these rules and/or any additional rules posted at the trails may result in violation notices being issued.



Francis Marion & Sumter National Forests

South Carolina

OHV/Motorcycle Trail Use



Safety

- File a trip plan with family or friends so someone will know where you are and whom to contact should you fail to return as planned.
- Take a first-aid kit. Know how to treat minor injuries. Be aware of the location of the nearest hospital.
- Watch for hazards along the trail. Do not try to jump trees and other obstacles that you may encounter.
- Yield the right-of-way when the trails cross Forest Service System roads. Be alert at the railroad crossing on the Cedar Springs Trail.
- Wear protective safety equipment when riding.
- Start and end at trail head parking areas.
- Take a break from time to time to rest and check your vehicle.
- Wear blaze orange during the big-game hunting season (October through December).

Tread Lightly

- T** ravel only where permitted. Use only trails that are open to vehicles or other forms of travels. Cutting across switch-backs or taking short-cuts destroys vegetation and trails.
- R** espect the rights of others. Be courteous to other users who also want to enjoy the land for their activities.
- E** ducate yourself. Find out when and where the trails are opened.
- A** void sensitive areas at all times. Sensitive areas include streams, lake shores, meadows, muddy roads and trails. Avoid wildlife.
- D** rive and travel responsibly. Protect the forests, lands, and waters you enjoy.

