

RA 592
.U58



Fluoridation Census 1975

U.S. DEPARTMENT OF HEALTH, EDUCATION, AND WELFARE / PUBLIC HEALTH SERVICE / CENTER FOR DISEASE CONTROL

JUN 30 1977



Fluoridation Census 1975

U.S. DEPARTMENT OF HEALTH, EDUCATION, AND WELFARE
PUBLIC HEALTH SERVICE
CENTER FOR DISEASE CONTROL
BUREAU OF STATE SERVICES
DENTAL DISEASE PREVENTION ACTIVITY
ATLANTA, GEORGIA 30333

APRIL 1977

RA592
2.58

7/5/77 B.Z.


table of contents

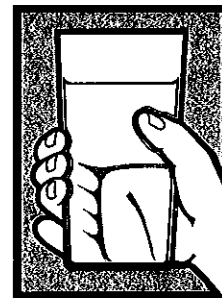
	Page
INTRODUCTION	1
Methodology	2
Summary	2
SUMMARY OF FLUORIDATION STATISTICS	5
Figure 1. Percent of State Population Using Fluoridated Water and State Ranking	6
Table 1. Percent of Total Population Served with Adjusted and Natural Fluoridated Water by Region and State, 1975	7-8
Table 2. Number of Places and Population Using Adjusted and Natural Fluoridation by Region and State 1975	8-9
Table 3. Institutions, Discontinuations, and Reinstations of Adjusted Fluoridation, 1945-1975	9
Table 4. United States Places Using Adjusted and Natural Fluoridation, 1975	10
Figure 2. Places and Populations Served by Adjusted Fluoridation, 1945-1975	10
Table 5. Chemical and Feeder Used in Adjusted Fluoridation Systems, By Range of Population Served, 1975	11
Table 6. Authorization for Fluoridation in Places Fluoridating	11
Table 7. Authorization for Fluoridation in Places Fluoridating, By Region and State, 1975	12-13
Table 8. Institution of Adjusted Fluoridation, By Region and State, 1945-1975	13-14
Table 9. School Population and Number of Schools Using Adjusted Fluoridation, By Region and State, August 1976	15
Table 10. Population, Number of American Indian and Alaskan Native Reservations Using Adjusted and Natural Fluoridation, By Region and State, 1975	15-16
Table 11. Resident Population, Number of Military Installations Using Adjusted and Natural Fluoridation, By Region and State, 1975	16-17

table of contents cont'd.

PLACES USING FLUORIDATED WATER, ADJUSTED AND NATURAL

	Page		Page
Alabama	20	Montana	226
Alaska	27	Nebraska	232
Arizona	31	Nevada	237
Arkansas	35	New Hampshire	239
California	40	New Jersey	240
Colorado	46	New Mexico	244
Connecticut	53	New York	250
Delaware	56	North Carolina	259
D.C.	57	North Dakota	270
Florida	58	Ohio	276
Georgia	63	Oklahoma	288
Hawaii	76	Oregon	297
Idaho	77	Pennsylvania	300
Illinois	81	Puerto Rico	310
Indiana	110	Rhode Island	312
Iowa	123	South Carolina	313
Kansas	136	South Dakota	318
Kentucky	144	Tennessee	328
Louisiana	163	Texas	339
Maine	167	Utah	363
Maryland	171	Vermont	365
Massachusetts	177	Virginia	369
Michigan	180	Washington	379
Minnesota	193	West Virginia	384
Mississippi	211	Wisconsin	392
Missouri	216	Wyoming	405





introduction

The adjustment of the fluoride content of community water supplies to an optimal level as a method to prevent tooth decay began in January 1945 in Grand Rapids, Michigan. At the present time, over 94 million citizens in more than 6,500 places throughout the Nation are receiving the benefits of optimally adjusted fluoridated water. An additional 10.7 million people in 2,600 places are using water with naturally occurring fluoride at levels of 0.7 parts per million or higher. Therefore, thirty years after the first water system was fluoridated more than 49 percent of the Nation's population has access to water with a dentally significant concentration of fluoride.

A survey to determine the current population, location, and status of places in the United States using optimally adjusted or naturally occurring fluoridated water was conducted jointly by the Division of Dentistry, Bureau of Health Manpower, Health Resources Administration, and the Dental Disease Prevention Activity, Bureau of State Services, Center for Disease Control. This survey was done at the request of numerous organizations, including the American Dental Association and the Association of State and Territorial Dental Directors. The results of the survey, as they appear in this publication,

revise and update previous editions of the Fluoridation Census.¹

Adjusted fluoridation is the conscious maintenance of the optimal fluoride concentration in the water supply for preventing dental caries. The optimal concentration may be accomplished by adding fluoride chemicals to fluoride deficient water; by blending two or more sources of water naturally containing fluoride to achieve the optimal concentration; or by partial defluoridation, that is, removing naturally occurring excessive fluorides to obtain the recommended level. Water systems are considered to have dentally significant natural fluoridation if they contain 0.7 parts per million (ppm) or more naturally occurring fluoride. Places with optimally adjusted fluoride and naturally occurring fluoride water are listed in this publication. Adjusted water systems are fluoridated at the optimal level according to the average maximum daily air temperature in the community. (Recommended concentrations, according to Public Health Drinking Water Standards, 1962, are shown on Table A.) Although the term natural fluoridation has no particular scientific or official connotation, it has been used in this publication for the sake of simplification.

Table A

Annual average of maximum daily air temperatures*	Recommended control limits- Fluoride concentrations in mg/l		
	Lower	Optimum	Upper
50.0-53.7	0.9	1.2	1.7
53.8-58.3	0.8	1.1	1.5
58.4-63.8	0.8	1.0	1.3
63.9-70.6	0.7	0.9	1.2
70.7-79.2	0.7	0.8	1.0
79.3-90.5	0.6	0.7	0.8

*Based on temperature data obtained for a minimum of five years.

Source: Public Health Service *Drinking Water Standards*, 1962, PHS Publication No. 956.

methodology



Utilizing existing adjusted and natural community fluoridation census records and additional information forwarded to the Division of Dentistry over the past five years, a master printout, in duplicate, was prepared listing the fluoridation status of every place* in every county and State in the United States.²

The fluoridation status of each State consisted of an alphabetical listing by county of every place in the State. For each place, data included the status of fluoridation, adjusted or natural; the population receiving fluoridated water; the date on which fluoridation was started; the authority which authorized fluoridation; the dates (if any) fluoridation was discontinued and reinstated; and the authority that authorized these actions. In addition, data on the type of chemical used and the feeder system employed was included. For the purposes of this Census, no information or data on population, or areas served by public water systems, was recorded or requested. It is estimated by the Environmental Protection Agency, however, that in excess of 170,000,000 people are served by Public Water Supplies.³

A computer printout of the fluoridation status for each State was forwarded to the Director, Division of Dental Health (or its equivalent) in every State Health Department. They were requested to update, change, and verify the information presented and to include new fluoridation installations while deleting those that were inappropriate. In particular, a request was made to update the population figures to reflect 1973 census estimates.

The listings were returned to the Division of Dentistry where the master file was revised, edited, and verified to reflect changes made in the printout by appropriate State health officials. Corrected State printouts were again forwarded to the State Health Departments for the purpose of making final changes or corrections. The Dental Directors were informed that unless they made specific changes in their State's printout the data on the existing printout would be used in the publication of the 1975 Fluoridation Census. In essence, this publication is a report of the Status of Fluoridation made by the States, and the data herewith reported has been provided by the individual States.

*Place used in this publication refers to those geographical entities listed in the *Worldwide Geographical Location Codes*, prepared by the General Services Administration, Office of Finance.

summary

Significant aspects of the summary information are presented in Tables 1 and 2. They provide summary statistics by Department of Health, Education, and Welfare Region and State on the population and places using adjusted fluoridation as well as places using water containing 0.7 parts per million or more of naturally occurring fluorides. In Table 1 the number of people on adjusted and natural fluoridation combined is given as a percentage of the total population of the Region and the States within the Region.

The current population on adjusted and natural fluoridation is based on Bureau of the Census 1973 population estimates. This includes the population ranges indicated on Tables 4 and 5. Table 3 is based upon the year in which institutions, discontinuations, and reinstatements of fluoridation were reported, not necessarily the year in which the event occurred.

Table 4 shows the range of population in places using adjusted and natural fluoridation. A review of this table indicates that the majority of the larger population areas in the U.S. have

summary cont'd.

adjusted fluoridation and that the smaller communities (10,000 and under) are the areas which are, as yet, not fluoridated. Table 5 shows the chemical and feeder used for adjusted fluoridation by the range of population served.

Tables 6 and 7 present the authority used for implementing adjusted fluoridation by range of population and by Region and State. It should be noted that school fluoridation systems are not reflected in these two tables.

Table 8 reflects the number of institutions of adjusted fluoridation by Region and State over the past thirty years. These figures include school fluoridation systems, which have been initiated since 1968, and which account for a total of 383 systems in 13 States.

Tables 9, 10, and 11 are new additions to the Fluoridation Census. They provide data on three population groups heretofore reported only in the overall population figures. Table 9 reflects data on school fluoridation systems by Region and State. Table 10 provides data on the American Indian and Alaskan Native Reservations, and Table 11 reflects similar information on the resident populations of military installations within the confines of the U.S., Puerto Rico, and Virgin Islands.

The list beginning on page 19 contains the names of all places in each State reported to the Division of Dentistry as having either optimally adjusted or natural fluoridation (0.7 ppm or above) as of December 31, 1975. State listings have been divided into four parts as appropriate: 1. An alphabetical listing by State, county, and place within the county, which includes the date on which each place began fluoridating, whether the place is naturally fluoridated or adjusted, and the population utilizing fluoridated water. 2. Military and Federal installations and the resident populations served by each installation. 3. American Indian and Alaskan Native reservations. 4. School fluoridation systems. This data includes the grades in each school, the date fluoridation was started, and the number of children enrolled in the school.

This compilation of the latest available information on adjusted and natural fluoridation

documents the extent to which this public health measure has gained acceptance in this country thirty years after its introduction. It is hoped that this publication will provide those interested in fluoridation with data that will be beneficial to those programs geared to providing the Nation with this proven safe and effective public health measure.

In this publication there is no data presented on the population using public water supplies or the number of public water supplies fluoridating. Public water supply information will be compiled in a future update of the "Fluoridation Census" when it becomes available from the Environmental Protection Agency's "Water Supply Inventory."

The Dental Disease Prevention Activity of the Center for Disease Control wishes to acknowledge the contributions, assistance, and cooperation of Mr. Joseph Nevin and Mrs. Verece Silverman of the Delivery Systems Branch, Division of Dentistry, Health Resources Administration. Without their abilities and dedication, publication of this document would not have been possible.


FOOTNOTES

1. *Fluoridation Census, 1969*, Division of Dental Health, National Institutes of Health, U.S. Department of Health, Education, and Welfare. Natural Fluoride Content of Community Water Supplies, Division of Dental Health, NIH, DHEW.

Fluoridation Census, 1967, Division of Dental Health, National Institutes of Health, U.S. Department of Health, Education, and Welfare.

2. State, City, and County listing derived from the Federal Information Processing Standards Publication (FIPS 5-1 and 6-1) issued by the National Bureau of Standards in accordance with provisions of Public Law 89-306 and Bureau of the Budget Circular No. A-86.

3. Personnel Communication: George Kent, Officer of Water Supply; E.P.A. 11/18/76.



summary of fluoridation statistics

FIGURE I
PERCENT OF STATE POPULATION USING FLUORIDATED WATER AND STATE RANKING

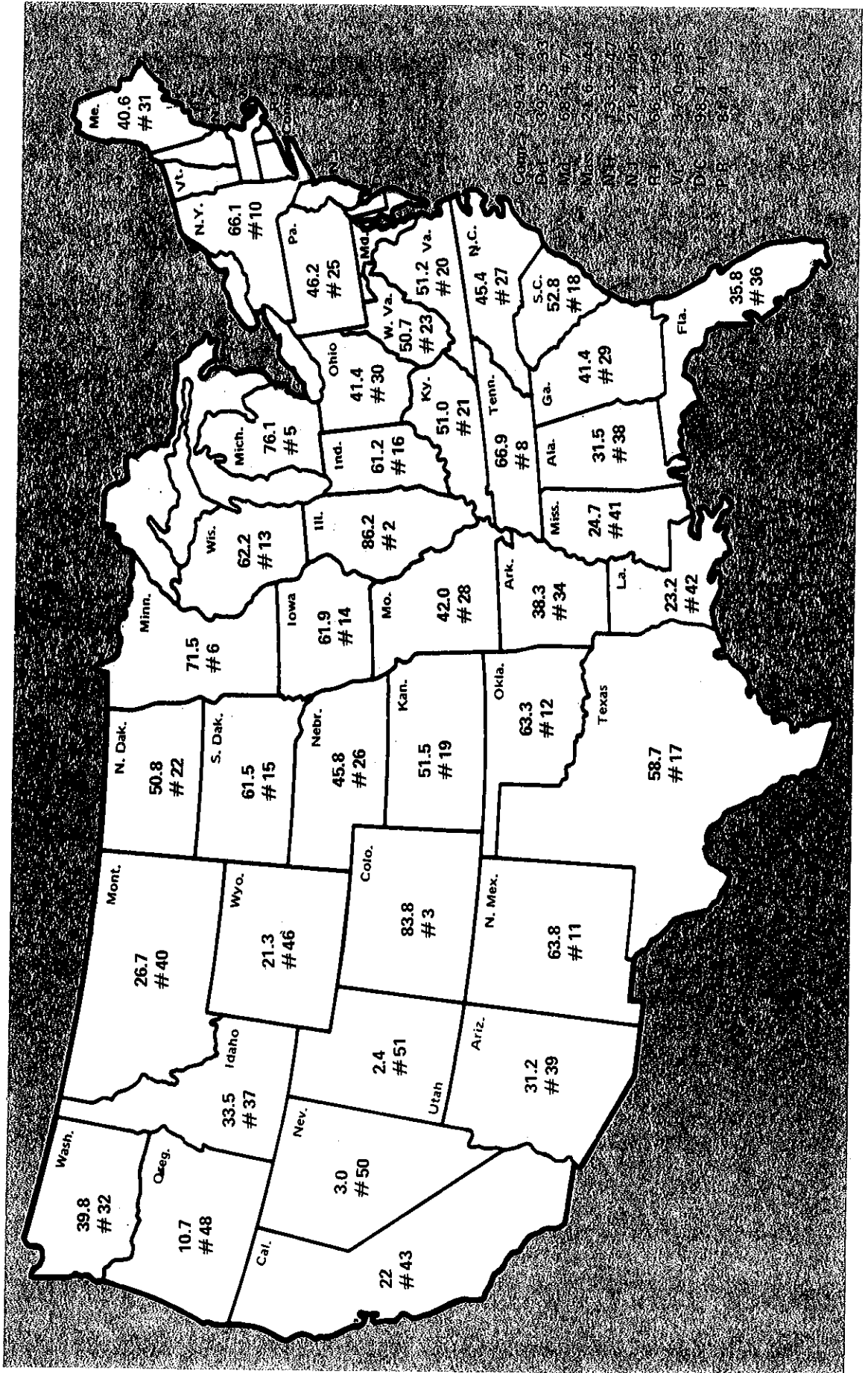


TABLE 1
PERCENT OF TOTAL POPULATION SERVED WITH ADJUSTED AND NATURAL FLUORIDATED
WATER, BY REGION AND STATE AS OF DECEMBER 31, 1975

	Total Population**	Total Population Served With Fluoridated Water	Percentage Of Total Population Served With Fluoridated Water	Rank
UNITED STATES	212,876,289	105,338,343	49.4	
REGION I	12,144,645	5,049,909	41.5	
Connecticut	3,079,523	2,447,539	79.4	4
Maine	1,038,629	422,459	40.6	31
Massachusetts	5,799,415	1,254,694	21.6	44
New Hampshire	794,029	106,377	13.3	47
Rhode Island	967,326	646,123	66.7	9
Vermont	465,723	172,717	37.0	35
REGION II	28,570,821	16,031,021	56.1	
New Jersey	7,325,243	1,573,774	21.4	45
New York	18,213,578	12,054,899	66.1	10
Puerto Rico	2,950,000	2,402,348	81.4	
Virgin Islands	82,000			
REGION III	23,874,315	12,600,317	52.7	
Delaware	572,582	226,607	39.5	33
District of Columbia	733,801	722,781	98.4	1
Maryland	4,073,938	2,777,140	68.1	7
Pennsylvania	11,861,839	5,485,127	46.2	25
Virginia	4,843,915	2,480,941	51.2	20
West Virginia	1,788,240	907,721	50.7	23
REGION IV	33,875,745	14,753,731	43.5	
Alabama	3,545,846	1,119,263	31.5	38
Florida	7,745,330	2,773,612	35.8	36
Georgia	4,818,255	1,996,990	41.4	29
Kentucky	3,328,015	1,698,613	51.0	21
Mississippi	2,317,022	573,690	24.7	41
North Carolina	5,302,435	2,408,939	45.4	27
South Carolina	2,723,874	1,439,126	52.8	18
Tennessee	4,094,968	2,743,498	66.9	8
REGION V	44,714,442	29,854,967	66.7	
Illinois	11,176,356	9,638,287	86.2	2
Indiana	5,304,120	3,246,958	61.2	16
Michigan	9,061,030	6,899,363	76.1	5
Minnesota	3,890,066	2,785,243	71.5	6
Ohio	10,743,371	4,457,144	41.4	30
Wisconsin	4,539,499	2,827,972	62.2	13
REGION VI	21,376,744	10,988,366	51.4	
Arkansas	2,034,749	781,231	38.3	34
Louisiana	3,745,730	869,908	23.2	42
New Mexico	1,099,255	702,295	63.8	11
Oklahoma	2,668,591	1,690,461	63.3	12
Texas	11,828,419	6,944,471	58.7	17
REGION VII	11,427,885	5,648,611	49.4	
Iowa	2,862,997	1,772,687	61.9	14
Kansas	2,264,328	1,167,266	51.5	19
Missouri	4,767,954	2,005,581	42.0	28
Nebraska	1,532,606	703,077	45.8	26
REGION VIII	6,017,684	3,110,526	51.6	
Colorado	2,467,650	2,069,266	83.8	3
Montana	729,662	195,133	26.7	40
North Dakota	635,487	322,915	50.8	22
South Dakota	681,899	420,009	61.5	15
Utah	1,150,233	27,865	2.4	51
Wyoming	352,753	75,338	21.3	46

TABLE 1 – (Continued)
PERCENT OF TOTAL POPULATION SERVED WITH ADJUSTED AND NATURAL FLUORIDATED WATER
BY REGION AND STATE AS OF DECEMBER 31, 1975

	Total Population **	Total Population Served With Fluoridated Water	Percentage Of Total Population Served With Fluoridated Water	Rank
REGION IX	24,117,072	5,277,469	21.8	
Arizona	2,073,115	648,793	31.2	39
California	20,651,621	4,557,490	22.0	43
Hawaii	841,175	54,634	6.4	49
Nevada	551,161	16,552	3.0	50
REGION X	6,756,936	2,023,426	29.9	
Alaska	330,358	156,069	47.2	24
Idaho	775,721	260,593	33.5	37
Oregon	2,219,396	239,002	10.7	48
Washington	3,431,461	1,367,762	39.8	32

**Based on 1973 Bureau of Census Estimates

TABLE 2
NUMBER OF PLACES* AND POPULATION USING ADJUSTED AND NATURAL FLUORIDATION
BY REGION AND STATE AS OF DECEMBER 31, 1975

	Using Adjusted		Using Natural	
	Places	Population	Places	Population
UNITED STATES	6,795	94,627,294	2,630	10,711,049
REGION I	278	5,033,639	12	16,270
Connecticut	74	2,445,869	6	1,670
Maine	77	422,459	None	
Massachusetts	63	1,254,694	None	
New Hampshire	12	91,777	6	14,600
Rhode Island	19	646,123	None	
Vermont	33	172,717	None	
REGION II	408	15,892,845	32	138,176
New Jersey	83	1,462,404	15	111,370
New York	245	12,028,093	17	26,806
Puerto Rico	80	2,402,348	None	
Virgin Islands	None		None	
REGION III	876	12,527,419	82	72,898
Delaware	12	224,351	2	2,256
District of Columbia	9	722,781	None	
Maryland	171	2,742,842	15	34,298
Pennsylvania	317	5,485,127	None	
Virginia	109	2,444,997	64	35,944
West Virginia	258	907,321	1	400
REGION IV	1,287	13,797,210	129	956,521
Alabama	144	1,084,844	21	34,419
Florida	87	2,088,444	32	685,168
Georgia	255	1,975,642	6	21,348
Kentucky	320	1,686,655	5	11,958
Mississippi	58	516,993	16	56,697
North Carolina	127	2,344,703	26	64,236
South Carolina	88	1,356,431	23	82,695
Tennessee	208	2,743,498	None	

TABLE 2 - (Continued)
NUMBER OF PLACES* AND POPULATION USING ADJUSTED AND NATURAL FLUORIDATION
BY REGION AND STATE AS OF DECEMBER 31, 1975

	Using Adjusted		Using Natural	
	Places	Population	Places	Population
REGION V	2,575	28,207,738	554	1,647,229
Illinois	926	8,737,206	191	901,081
Indiana	220	3,019,165	87	227,793
Michigan	313	6,739,573	93	159,790
Minnesota	607	2,781,763	11	3,480
Ohio	220	4,245,039	122	212,105
Wisconsin	289	2,684,992	50	142,980
REGION VI	328	6,651,117	814	4,337,249
Arkansas	99	761,024	10	20,207
Louisiana	38	703,658	32	166,250
New Mexico	32	408,265	114	294,030
Oklahoma	61	1,397,750	158	292,711
Texas	98	3,380,420	500	3,564,051
REGION VII	446	4,986,281	392	662,330
Iowa	165	1,456,149	175	316,538
Kansas	75	1,109,108	85	148,158
Missouri	178	1,846,748	88	158,833
Nebraska	28	664,276	44	38,801
REGION VIII	287	2,173,126	372	937,400
Colorado	69	1,378,375	107	690,891
Montana	32	60,676	80	134,457
North Dakota	72	292,400	39	30,515
South Dakota	92	360,628	119	59,381
Utah	10	25,275	9	2,590
Wyoming	12	55,772	18	19,566
REGION IX	118	3,619,400	157	1,658,069
Arizona	13	148,244	89	500,549
California	91	3,411,549	53	1,145,941
Hawaii	6	54,634	None	
Nevada	8	4,973	15	11,579
REGION X	192	1,738,519	86	284,907
Alaska	65	155,049	3	1,020
Idaho	15	48,309	49	212,284
Oregon	36	211,596	18	27,406
Washington	76	1,323,565	16	44,197

*Place as Listed in "Worldwide Geographical Location Codes"

TABLE 3
INSTITUTIONS, DISCONTINUATIONS AND REINSTITUTIONS OF ADJUSTED FLUORIDATION 1945-1975

Year	Fluoridation Status At End Of Each Year		Fluoridation Instituted Whether Or Not Discontinued		Fluoridation Discontinued Whether Or Not Reinstated		Fluoridation Reinstated After Discontinuance	
	Number Of		Number Of		Number Of		Number Of	
	Places	Population	Places	Population	Places	Population	Places	Population
1945	6	231,920	6	231,920				
1950	100	1,578,578	101	1,595,128	1	16,550		
1955	1,347	26,278,820	1,407	27,883,734	66	1,795,464	6	190,550
1960	2,111	41,179,115	2,221	43,390,924	127	2,546,530	17	335,721
1965	3,030	59,855,024	3,141	63,873,219	163	4,905,568	52	887,373
1970	4,834	80,096,860	4,980	84,393,728	213	5,878,387	67	1,581,519
1975	6,795	94,627,294	6,904	96,792,957	230	4,243,417	121	2,077,754

TABLE 4
UNITED STATES PLACES * USING ADJUSTED AND NATURAL FLUORIDATION AS OF DECEMBER 31, 1975

Population Range Of Places **	Number Of Places	Total Fluoridating		Adjusted Fluoride		Natural Fluoride	
		Number Fluoridating	Percent All Places	Number Fluoridating	Percent All Places	Number Fluoridating	Percent All Places
TOTAL	33,561	9,425	28.0	6,795	20.2	2,630	7.8
1,000,000 AND OVER	8	7	87.5	7	87.5		
500,000-999,999	21	16	76.1	14	66.6	2	9.5
250,000-499,999	36	24	66.6	23	63.8	1	2.7
100,000-249,999	124	88	70.9	81	65.3	7	5.6
50,000-99,999	275	176	64.0	156	56.7	20	7.2
25,000-49,999	636	429	67.4	392	61.6	37	5.8
10,000-24,999	1,599	994	62.1	864	54.0	130	8.1
5,000-9,999	1,941	1,031	53.1	854	43.9	177	9.1
2,500-4,999	2,468	1,184	47.9	951	38.5	233	9.4
1,000-2,499	4,577	1,829	39.9	1,318	28.7	511	11.1
UNDER 1,000	13,069	3,479	26.6	2,014	15.4	1,465	11.2
NOT SPECIFIED	8,807	168	1.9	121	1.3	47	.5

*Place as Listed in "Worldwide Geographical Location Codes"

**Based on 1973 Bureau of Census Estimates

FIGURE 2
PLACES AND POPULATION SERVED BY ADJUSTED FLUORIDATION - 1945-1975

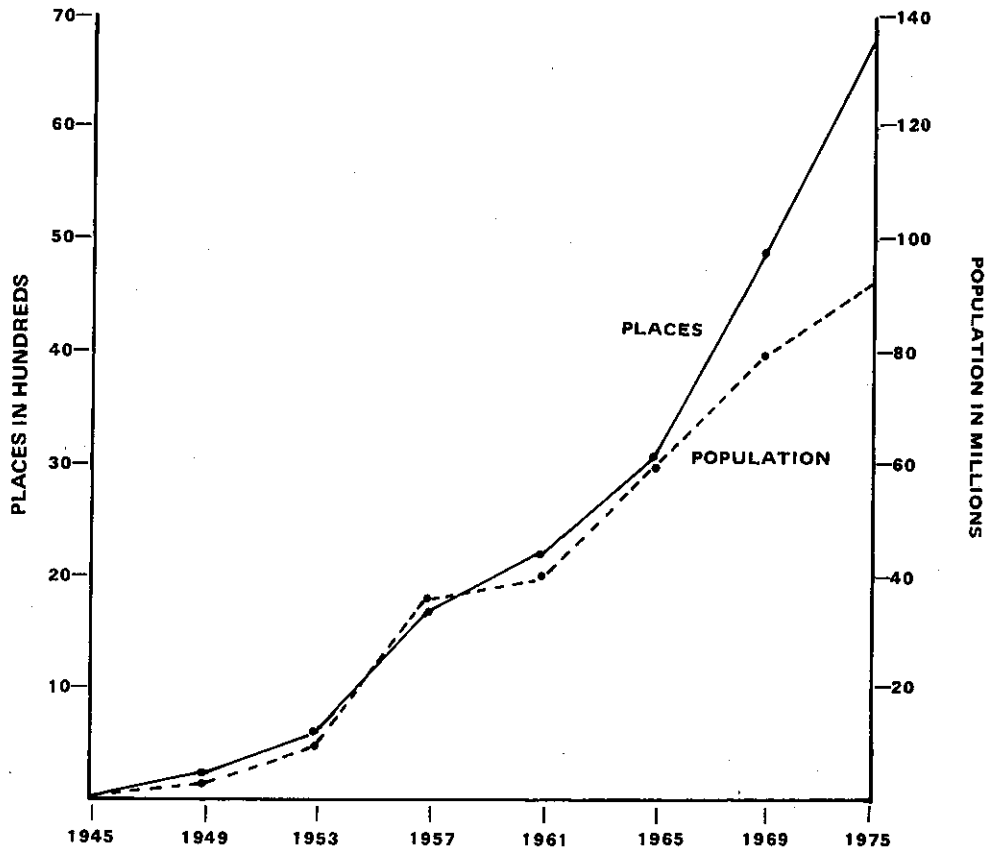


TABLE 5
CHEMICAL AND FEEDER USED IN FLUORIDATED SYSTEMS BY RANGE OF POPULATION SERVED
AS OF DECEMBER 31, 1975

Population Range of Places Fluoridating	Number of Places Fluoridating	Sodium Fluoride		Sodium Silico Fluor.		Ammonium Fluosilicate Solution	Fluosilic Acid Solution	Calcium Fluoride, Adj Nat Fl, & Not Specified
		Dry	Solution	Dry	Solution			
TOTAL	6,795	345	1312	1933	245	9	2544	407
1,000,000 AND OVER	7						7	
500,000-999,999	14			5	1		7	1
250,000-499,999	23	4		9			9	1
100,000-249,999	81	7	5	33			29	7
50,000-99,999	156	11	4	72	5		58	6
25,000-49,999	392	33	31	153	21	2	133	19
10,000-24,999	864	63	105	316	44	1	308	27
5,000-9,999	854	47	114	304	35	1	308	45
2,500-4,999	951	53	175	280	40		357	46
1,000-2,499	1,318	52	366	283	43	2	511	61
UNDER 1,000	2,014	65	504	425	54	3	797	166
NOT SPECIFIED	121	10	8	53	2		20	28

TABLE 6
AUTHORIZATION FOR FLUORIDATION IN PLACES FLUORIDATING, DECEMBER 31, 1975*

Population Range of Places Fluoridating	Number of Places	Governing Body	SOURCE OF AUTHORITY TO FLUORIDATE			
			Referendum,	Utilities Commission	Other	Not Reported
TOTAL	6,795	4,899	503	219	290	884
1,000,000 AND OVER	7	6	1			
500,000-999,999	14	8	4		1	1
250,000-499,999	23	16	3		2	2
100,000-249,999	81	48	19	2	1	11
50,000-999,999	156	102	27	6	7	14
25,000-49,999	392	271	52	10	29	30
10,000-24,999	864	577	106	27	77	77
5,000-9,999	854	591	71	37	47	108
2,500-4,999	951	700	88	27	30	106
1,000-2,499	1,318	1,027	78	38	29	146
UNDER 1,000	2,014	1,498	50	70	47	349
NOT SPECIFIED	121	55	4	2	20	40

NOTE: Source of authority is the last authority to authorize after discontinuation and reinstatement
 *Figures do not include school fluoridation systems

TABLE 7
AUTHORIZATION FOR FLUORIDATION IN PLACES FLUORIDATING, BY REGION AND STATE
AS OF DECEMBER 31, 1975*

	SOURCE OF AUTHORITY TO FLUORIDATE					
	Number of Places	Governing Body	Referendum	Utilities Commission	Other	Not Reported
UNITED STATES	6,795	4,899	503	219	290	884
REGION I	278	132	108	12	10	16
Connecticut	74	59	2	10	2	1
Maine	77	21	55		1	
Massachusetts	63	18	31	2	5	7
New Hampshire	12	2	8		1	1
Rhode Island	19	16				3
Vermont	33	16	12		1	4
REGION II	408	164	14	3	95	132
New Jersey	83	61	11	1	2	8
New York	245	103	3		15	124
Puerto Rico	80			2	78	
Virgin Islands						
REGION III	876	612	8	131	49	76
Delaware	12	6	1		1	4
District of Columbia	9	9				
Maryland	171	95	1	54	2	19
Pennsylvania	317	253	3		29	32
Virginia	109	84	1		5	19
West Virginia	258	165	2	77	12	2
REGION IV	1,287	1,008	55	48	44	132
Alabama	144	88	2	4	9	41
Florida	87	58	12		4	13
Georgia	255	220	22	1		12
Kentucky	320	271		7	10	32
Mississippi	58	46		3	2	7
North Carolina	127	107	9		6	5
South Carolina	88	41	8	23	9	7
Tennessee	208	177	2	10	4	15
REGION V	2,575	2,053	141	7	37	337
Illinois	926	678	5		16	227
Indiana	220	200	2	4	12	2
Michigan	313	182	88			43
Minnesota	607	546	10	2		49
Ohio	220	196	8	1	3	12
Wisconsin	289	251	28		6	4
REGION VI	328	237	15	6	8	62
Arkansas	99	71	4			24
Louisiana	38	26		6	3	3
New Mexico	32	24	6		2	
Oklahoma	61	53	1			7
Texas	98	63	4		3	28
REGION VII	446	377	39	2	7	21
Iowa	165	159	1	1	4	
Kansas	75	49	21		1	4
Missouri	178	157	5	1	1	14
Nebraska	28	12	12		1	3

TABLE 7 – (Continued)
AUTHORIZATION FOR FLUORIDATION IN PLACES FLUORIDATING, BY REGION AND STATE
AS OF DECEMBER 31, 1975*

	SOURCE OF AUTHORITY TO FLUORIDATE					
	Number of Places	Governing Body	Referendum	Utilities Commission	Other	Not Reported
REGION VIII	287	229	14	8	5	31
Colorado	69	57	5	1		6
Montana	32	22	1	7		2
North Dakota	72	61	1		1	9
South Dakota	92	74	5		1	12
Utah	10	7	1		1	1
Wyoming	12	8	1		2	1
REGION IX	118	32	58		19	9
Arizona	13	10			3	
California	91	19	58		11	3
Hawaii	6	1			5	
Nevada	8	2				6
REGION X	192	55	51	2	16	68
Alaska	65	9	2		5	49
Idaho	15	9				6
Oregon	36	17	15	1	2	1
Washington	76	20	34	1	9	12

NOTE: Source of authority is the last authority to authorize after discontinuation and reinstatement
*Figures do not include school fluoridation systems

TABLE 8
INSTITUTION OF ADJUSTED FLUORIDATION BY REGION AND STATE
1945 – 1975

	1945	1950	1955	1960												Not
	1949	1954	1959	1964	1965	1966	1967	1968	1969	1970	1971	1972	1973	1974	1975	Reported
UNITED STATES	42	1181	920	973	212	235	427	443	472	639	236	194	227	235	342	393
REGION I	2	44	33	34	10	6	44	18	25	14	19	10	22	26	24	5
Connecticut	1	8	3	12		1	37	10	1		1					
Maine		2	9	16	7	5	4	1	11	3	7	7	5	2	6	
Massachusetts	1	19	11	3			1	2	7	6	7					3
New Hampshire			3	1	3		1	1							2	1
Rhode Island		11	5	1									1			1
Vermont		4	2	1			1	4	6	5	4	3	16	24	16	
REGION II	2	72	89	97	20	9	42	12	17	10	3	12	3	9	4	8
New Jersey		16	5	35	5			1	5			7		7	1	1
New York	2	41	26	56	15	9	41	11	12	10	3	5	3	2	3	7
Puerto Rico		15	58	6			1									
Virgin Islands																
REGION III	338	134	127	17	24	37	54	5	31	41	19	22	13	10	11	
Delaware		1	2	2								7				
District of Columbia		9														
Maryland		132	9	17		1		3				2	1	2		4
Pennsylvania		53	74	34	6	9	19	37	4	23	29	12	5	6	8	2
Virginia		45	14	9	5	4	5	10	1	2	1	3	1	2	2	5
West Virginia		98	35	65	6	10	13	4		6	11	2	8	3		

TABLE 8 - (Continued)
 INSTITUTION OF ADJUSTED FLUORIDATION BY REGION AND STATE - 1945-1975

	1945	1950	1955	1960	1965	1966	1967	1968	1969	1970	1971	1972	1973	1974	1975	Not Reported
	1949	1954	1959	1964												
REGION IV	4	237	167	213	54	57	103	50	52	62	16	49	101	112	187	35
Alabama		4	27	31	5	4	20	5	8	5	2	3	2	6	8	14
Florida	2	23	17	18		13	3		2		1				8	1
Georgia		55	38	35	14	2	7	3	20	5		1		33	40	1
Kentucky		84	25	33	9	9	36	7	8	37	2	5	46	26	84	1
Mississippi		5	7	12	4	2	1	1	3	2	3	2	2	4	4	4
North Carolina	2	22	15	30	6	3	4	7	3	9	7	29	33	25	34	2
South Carolina		15	10	20	1	2	7	15	2		1	4	5	4		3
Tennessee		29	28	34	15	22	25	12	6	4		5	13	14	9	9
REGION V	31	307	279	224	61	71	162	247	314	462	112	59	43	36	61	175
Illinois	2	38	87	45	14	14	42	175	170	189	33	7				110
Indiana		50	44	19	13	10	27	16	16	7	4	3	9	1	27	1
Michigan	5	47	33	33	6	10	50	4	4	48	10	15	15	20	1	12
Minnesota		39	28	43	13	15	26	35	98	206	39	22				43
Ohio		22	79	25	2	2	1	4	12	6	18	9	15	8	14	3
Wisconsin	24	111	8	59	13	20	16	13	14	6	8	3	4	7	19	6
REGION VI	1	77	50	73	11	21	13	5	6	8	7	3	6	21	18	26
Arkansas		29	20	18	5	2	4	3	5	6	5	2	1	1	1	2
Louisiana		10	12	9	1	1		1		1				3		
New Mexico			3	13	2	2	1						3	13		1
Oklahoma		13	10	8		4	2		1	1	2	1	2	4	17	3
Texas	1	25	5	25	3	12	6	1								20
REGION VII	1	37	72	157	14	24	11	33	19	14	13	12	7	7	16	2
Iowa		14	24	29	9	5	6	29	13	9	10	5	6	3	3	
Kansas	1	18	18	12	1	15	3		3		1					
Missouri		2	29	115	2	2	1	4	2	3	1	7	1	2		1
Nebraska		3	1	1	2	2	1		1	2	1			2	13	1
REGION VIII		42	29	15	10	16	9	21	21	21	19	30	19	7	13	29
Colorado		26	12	6	3	1	4	2	6	2		4		1		2
Montana		2	4	1		2	1	5	8	2	1	4	2			2
North Dakota		6	8	7	7	9	3	12	5	3	3	1	1			7
South Dakota		5	2	1		1	1	2	2	13	15	21	10	6	1	12
Utah			2			1							6			1
Wyoming		3	1			2				1					12	5
REGION IX		9	35	10	10	1	4		3	1	1		4	2	7	31
Arizona			2						1				2	1	6	1
California		9	28	7	10	1	2		2	1	1		2	1	1	26
Hawaii			5	1												
Nevada				2			2									4
REGION X	1	18	32	23	5	6	2	3	10	16	5			2	2	71
Alaska		1	4	6		1		1	3							49
Idaho	1	7	3	1					1		1				1	4
Oregon		10	9	5	3	2			1		1					5
Washington			16	11	2	3	2	2	5	16	3			2	1	13

TABLE 9
SCHOOL POPULATION AND NUMBER OF SCHOOLS USING ADJUSTED FLUORIDATION
BY REGION AND STATE AS OF DECEMBER 31, 1976

	School Population Using Fluoridated Water	Number of Schools
UNITED STATES	124,475	383
REGION I	15,219	62
Maine	2,238	8
Vermont	12,981	54
REGION III	3,600	4
Pennsylvania	3,600	4
REGION IV	85,632	246
Florida	450	1
Kentucky	36,632	123
North Carolina	43,574	105
Tennessee	4,976	17
REGION V	15,344	51
Indiana	10,115	27
Wisconsin	5,229	24
REGION VI	1,473	6
New Mexico	1,473	6
REGION VII	1,288	1
Nebraska	1,288	1
REGION VIII	1,919	13
Montana	170	1
Wyoming	1,749	12

TABLE 10
POPULATION, NUMBER OF AMERICAN INDIAN AND ALASKAN NATIVE RESERVATION
USING ADJUSTED AND NATURAL FLUORIDATION, BY REGION AND STATE
AS OF DECEMBER 31, 1975

	Adjusted Populations Using Adjusted	Reservations Adjusted	Natural Populations Using Natural	Reservations Natural
UNITED STATES	48,084	40	57,177	110
REGION I			859	2
Maine		None	859	2
REGION IV			2,045	2
Mississippi		None	2,045	2
REGION V	650	2	9,934	15
Michigan		None	1,325	4
Minnesota	200	1	3,387	4
Wisconsin	450	1	5,222	7
REGION VI	17,122	9		
New Mexico	17,122	9		None

TABLE 10 – (Continued)
POPULATION, NUMBER OF AMERICAN INDIAN AND ALASKAN NATIVE RESERVATIONS
USING ADJUSTED AND NATURAL FLUORIDATION, BY REGION AND STATE
AS OF DECEMBER 31, 1975

	Adjusted Populations Using Adjusted	Reservations Adjusted	Natural Populations Using Natural	Reservations Natural
REGION VII	1,452	3		
Iowa	150	1		None
Nebraska	1,302	2		None
REGION VIII	14,900	19	28,170	35
Colorado		None	950	2
Montana	2,415	4	5,740	6
North Dakota	1,120	3	7,582	8
South Dakota	10,590	11	11,753	12
Utah		None	1,270	6
Wyoming	775	1	875	1
REGION IX	13,670	6	8,205	6
Arizona	13,670	6	7,161	1
Nevada		None	1,044	5
REGION X	290	1	7,964	50
Alaska		None	3,761	34
Idaho		None	648	5
Oregon		None	880	2
Washington	290	1	2,675	9

NOTE: States not listed reported no reservations served with fluoridated water

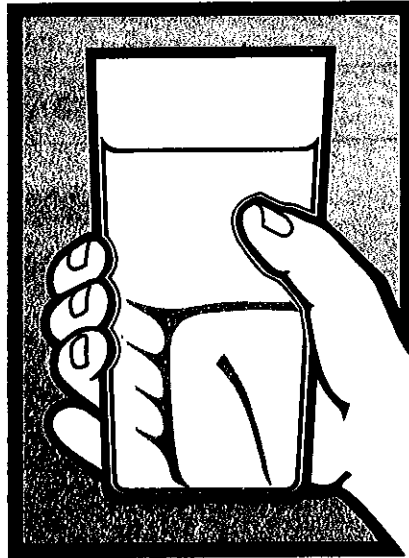
TABLE 11
RESIDENT POPULATION, NUMBER OF MILITARY INSTALLATIONS USING ADJUSTED AND
NATURAL FLUORIDATION, BY REGION AND STATE, AS OF DECEMBER 31, 1975

	Adjusted Resident Population Using Adjusted	Installations Adjusted	Natural Resident Population Using Natural	Installations Natural
UNITED STATES	1,051,551	220	69,745	23
REGION I	56,113	16		
Connecticut	3,520	3		
Maine	12,861	3		
Massachusetts	36,732	8		
New Hampshire	3,000	1		
Rhode Island		1		
Vermont				
REGION II	88,496	21		
New Jersey	52,787	6		
New York	19,131	10		
Puerto Rico	16,578	5		
Virgin Islands				
REGION III	125,390	39		
Delaware	8,500	1		
District of Columbia	7,781	8		
Maryland	49,123	8		
Pennsylvania	4,575	8		
Virginia	55,411	14		
West Virginia				

TABLE 11 -- (Continued)

RESIDENT POPULATION, NUMBER OF MILITARY INSTALLATIONS USING ADJUSTED AND NATURAL FLUORIDATION, BY REGION AND STATE, AS OF DECEMBER 31, 1975

	Adjusted Resident Population Using Adjusted	Installations Adjusted	Natural Resident Population Using Natural	Installations Natural
REGION IV	259,600	50	1,787	1
Alabama	48,513	5		
Florida		8		
Georgia	55,398	15	1,787	1
Kentucky	79,600	4		
Mississippi	12,809	4		
North Carolina	10,000	3		
South Carolina	37,506	5		
Tennessee	15,774	6		
REGION V	38,714	13		4
Illinois	4,000	6		3
Indiana	1,212	2		1
Michigan	33,502	4		
Minnesota				
Ohio		1		
Wisconsin				
REGION VI	10,838	6	116,241	26
Arkansas				
Louisiana	1,220	2	14,726	3
New Mexico	7,000	1	7,100	2
Oklahoma			33,405	5
Texas	2,618	3	61,010	16
REGION VII		1	93,266	6
Iowa				
Kansas			35,467	3
Missouri			39,799	2
Nebraska		1	18,000	1
REGION VIII	47,791	7	43,535	10
Colorado	32,628	5		3
Montana	15,163	2	3,000	1
North Dakota			23,665	3
South Dakota			6,207	1
Utah			6,029	1
Wyoming			4,634	1
REGION IX	9,243	3	129,950	22
Arizona	9,243	3	17,633	3
California			57,025	13
Hawaii			53,834	5
Nevada			1,458	1
REGION X	86	1	100,246	17
Alaska			37,385	7
Idaho				1
Oregon	86	1	1,161	3
Washington			61,700	6



places using fluoridated water

adjusted and natural

POPULATION DRINKING FLOURIDATED WATER
BY COUNTY, WITHIN STATE

PLACE	DATE	STATUS	POPULATION
<u>ALABAMA</u>			
<u>BALDWIN</u>			
FOLEY	10/63	ADJUSTED	336
<u>BARBOUR</u>			
EUFULA	05/72	ADJUSTED	9,102
<u>BLOUNT</u>			
ONEONTA	02/62	ADJUSTED	4,390
<u>BUTLER</u>			
CHAPMAN		NATURAL	500
GEORGIANA		NATURAL	2,148
<u>CALHOUN</u>			
ANNISTON	07/60	ADJUSTED	37,500
BYNUM-ANNISTON	10/67	ADJUSTED	900
HOBSON CITY	07/60	ADJUSTED	1,124
JACKSONVILLE	06/63	ADJUSTED	7,715
OXFORD	07/60	ADJUSTED	4,361
<u>CHAMBERS</u>			
FAIRFAX	10/58	ADJUSTED	2,772
LAFAYETTE	01/63	ADJUSTED	3,530
HUGULEY	10/67	ADJUSTED	2,000
LANETT	10/58	ADJUSTED	6,908
LANGDALE	10/58	ADJUSTED	2,235
RIVER VIEW	10/58	ADJUSTED	1,109
SHAWMUT	10/58	ADJUSTED	2,181
<u>CLARKE</u>			
THOMASVILLE		NATURAL	3,769
<u>COFFEE</u>			
BETHANY	/74	ADJUSTED	600
ELBA	/74	ADJUSTED	4,634
ENTERPRISE	/74	ADJUSTED	15,591

PLACE	DATE	STATUS	POPULATION
<u>COLBERT</u>			
BARTON	05/69	ADJUSTED	300
CHEROKEE	05/67	ADJUSTED	1,484
LITTLEVILLE	12/70	ADJUSTED	460
MUSCLE SHOALS	02/75	ADJUSTED	6,907
SHEFFIELD	12/52	ADJUSTED	13,000
COLBERT HTS	09/69	ADJUSTED	900
SPRING VALLEY	02/75	ADJUSTED	1,762
TUSCUMBIA	06/63	ADJUSTED	8,828
<u>CONECUH</u>			
EVERGREEN	05/64	ADJUSTED	3,924
<u>COOSA</u>			
RAY	10/69	ADJUSTED	700
KELLYTON	10/69	ADJUSTED	1,400
<u>CULLMAN</u>			
BAILEYTON	11/67	ADJUSTED	341
FAIRVIEW	11/67	ADJUSTED	313
BREMEN	11/67	ADJUSTED	50
CULLMAN	11/67	ADJUSTED	12,800
GARDEN CITY	11/67	ADJUSTED	745
WALTER	04/75	ADJUSTED	200
HANCEVILLE	11/67	ADJUSTED	2,027
HOLLY POND	11/67	ADJUSTED	325
JOPPA		ADJUSTED	200
VINEMONT	11/67	ADJUSTED	480
<u>DALE</u>			
MACEDONIA	/74	ADJUSTED	402
OZARK	08/60	ADJUSTED	13,555
<u>DALLAS</u>			
ORRVILLE		NATURAL	362
SARDIS CITY	11/68	ADJUSTED	300
<u>DE KALB</u>			
FISHER CROSSROADS	10/67	ADJUSTED	60
FORT PAYNE	02/64	ADJUSTED	8,435
FYFFE	03/63	ADJUSTED	300
GERALDINE	03/63	ADJUSTED	340
HENAGAR	04/65	ADJUSTED	812
IDER	03/63	ADJUSTED	2,968
RAINSVILLE	03/63	ADJUSTED	2,099

PLACE	DATE	STATUS	POPULATION
SYLVANIA	04/65	ADJUSTED	476
<u>ELMORE</u>			
ECLECTIC	06/70	ADJUSTED	1,184
CLAUD	06/70	ADJUSTED	200
KENT	06/70	ADJUSTED	500
TALLAWEEKA	02/67	ADJUSTED	200
TALLASSEE	02/67	ADJUSTED	4,809
<u>ESCAMBA</u>			
ATMORE	10/74	ADJUSTED	8,293
<u>ETOWAH</u>			
CREMS	05/57	ADJUSTED	2,450
BOAZ	07/62	ADJUSTED	5,635
SARDIS CITY	05/57	ADJUSTED	1,275
<u>FAYETTE</u>			
FAYETTE	02/57	ADJUSTED	4,568
<u>FRANKLIN</u>			
EAST FRANKLIN	10/66	ADJUSTED	2,000
SELONE	10/66	ADJUSTED	400
ISBELL	10/67	ADJUSTED	50
RUSSELLVILLE	05/60	ADJUSTED	7,814
WACO	10/66	ADJUSTED	70
<u>GENEVA</u>			
GENEVA		NATURAL	4,398
<u>GREENE</u>			
EUTAW		NATURAL	3,505
<u>HENRY</u>			
HEADLAND	11/68	ADJUSTED	2,545
<u>HOUSTON</u>			
COWARTS	04/59	ADJUSTED	425
TAYLOR	04/59	ADJUSTED	450
DOTHAN	04/59	ADJUSTED	38,000

PLACE	DATE	STATUS	POPULATION
<u>JACKSON</u>			
BRYANT	03/63	ADJUSTED	2,100
DUTTON	04/65	ADJUSTED	423
SCOTTSBORO SECTION	07/61	ADJUSTED	9,324
MACEDONIA	03/63	ADJUSTED	702
	03/63	ADJUSTED	100
<u>JEFFERSON</u>			
TRUSSVILLE	06/60	ADJUSTED	2,985
WARRIOR	10/62	ADJUSTED	2,621
<u>LAUDERDALE</u>			
CLOVERDALE	09/69	ADJUSTED	800
HICKORY HILLS		NATURAL	100
FLORENCE	07/65	ADJUSTED	36,000
OAKLAND	09/69	ADJUSTED	75
<u>LAWRENCE</u>			
COURTLAND		NATURAL	547
MOULTON	07/71	ADJUSTED	2,470
<u>LEE</u>			
LEE-CHAMBERS	/71	ADJUSTED	2,450
AUBURN	06/60	ADJUSTED	23,500
LOACHAPOKA	07/75	ADJUSTED	4,000
OPELIKA	07/58	ADJUSTED	19,200
SMITHS	07/58	ADJUSTED	4,900
<u>LIMESTONE</u>			
ATHENS	02/62	ADJUSTED	14,360
TANNER		ADJUSTED	500
<u>LOWNDES</u>			
LETOHATCHEE		NATURAL	250
<u>MACON</u>			
NOTASULGA		ADJUSTED	833
TUSKEGEE	02/67	ADJUSTED	11,028
<u>MADISON</u>			
MADISON CO WATER SYSTEM		ADJUSTED	10,500
CHASE	09/59	ADJUSTED	180
HAZEL GREEN	09/59	ADJUSTED	125

PLACE	DATE	STATUS	POPULATION
HUNTSVILLE	09/59	ADJUSTED	140,500
MAYSVILLE	09/59	ADJUSTED	200
MERIDIANVILLE	09/59	ADJUSTED	700
NEW HOPE		NATURAL	1,300
OAKWOOD COLLEGE		ADJUSTED	1,000
TONEY		ADJUSTED	300

MAPENGO

DEMOPOLIS		NATURAL	7,651
DIXONS MILLS		NATURAL	70
FAUNSDALE		NATURAL	227
LINDEN		NATURAL	2,697
THOMASTON		NATURAL	824

MARSHALL

ALBERTVILLE	05/57	ADJUSTED	9,963
ARAB		ADJUSTED	4,399
BOAZ	07/62	ADJUSTED	5,635
DOUGLAS	05/57	ADJUSTED	4,000
GRANT	11/60	ADJUSTED	274
GUNTERSVILLE	11/60	ADJUSTED	6,491

MOBILE

DAUPHIN ISLAND		NATURAL	400
MOBILE	07/58	ADJUSTED	193,000
MT. VERNON		NATURAL	553
THEODORE	07/58	ADJUSTED	950

MONTGOMERY

HOPE HULL		ADJUSTED	1,400
RAMER		NATURAL	320

MORGAN

DANVILLE	12/75	ADJUSTED	7,000
DECATUR	04/66	ADJUSTED	39,800
EVA	07/75	ADJUSTED	3,500
HARTSELLE		ADJUSTED	7,355
LACEYS SPRING	/73	ADJUSTED	7,000
SOMERVILLE	/73	ADJUSTED	185

PICKENS

GORDO	02/65	ADJUSTED	1,991
-------	-------	----------	-------

PIKE

NORTH PIKE	/75	ADJUSTED	350
------------	-----	----------	-----

PLACE	DATE	STATUS	POPULATION
BRUNDIDGE		NATURAL	2,709
TROY	05/74	ADJUSTED	11,482
<u>RUSSELL</u>			
PHENIX CITY		ADJUSTED	25,100
<u>SHELBY</u>			
MONTEVALLO	05/63	ADJUSTED	3,719
<u>SUMTER</u>			
COATOPA		ADJUSTED	3,044
EPES	/75	ADJUSTED	700
LIVINGSTON	10/55	ADJUSTED	2,358
WARD	/59	ADJUSTED	150
YORK	01/59	ADJUSTED	3,044
<u>TALLAPOOSA</u>			
ALEXANDER CITY	10/69	ADJUSTED	12,358
TALLAPOOSA CITY	02/67	ADJUSTED	895
CARRVILLE	02/67	ADJUSTED	895
DADEVILLE	12/67	ADJUSTED	5,182
JACKSONS GAP	09/69	ADJUSTED	500
EAST TALLASSEE	02/67	ADJUSTED	4,809
<u>TUSCALOOSA</u>			
ENGLEWOOD HULL	/72	ADJUSTED	1,400
DUNCANVILLE		ADJUSTED	3,500
HOLT	07/51	ADJUSTED	3,800
NORTHPORT	07/51	ADJUSTED	9,435
PETERSON		ADJUSTED	1,050
RALPH		ADJUSTED	200
TUSCALOOSA	07/51	ADJUSTED	66,300
<u>WALKER</u>			
CORDOVA	10/68	ADJUSTED	2,750
JASPER	10/68	ADJUSTED	10,700
OAKMAN	/72	ADJUSTED	1,300
PARRISH	10/68	ADJUSTED	1,742
<u>WILCOX</u>			
CAMDEN		NATURAL	1,742
PINE APPLE		NATURAL	347

<u>PLACE</u>	<u>DATE</u>	<u>STATUS</u>	<u>POPULATION</u>
<u>MILITARY BASES</u>			
<u>CALHOUN</u>			
FORT MC CLELLAN	/59	ADJUSTED	6,234
<u>COFFEE</u>			
FORT RUCKER	10/61	ADJUSTED	10,700
<u>DALLAS</u>			
CRAIG A F B	/63	ADJUSTED	2,388
<u>MADISON</u>			
REDSTONE ARSENAL	/56	ADJUSTED	25,000
<u>MONTGOMERY</u>			
MAXWELL AFB	/70	ADJUSTED	4,191
<u>TOTAL DRINKING FLUORIDATED WATER</u>			<u>1,119,263</u>

POPULATION DRINKING FLOURIDATED WATER
BY COUNTY, WITHIN STATE

PLACE	DATE	STATUS	POPULATION
ALASKA			
<u>ALEUTIAN ISLANDS DIV</u>			
AUKE BAY (SCHOOL)		NATURAL	500
<u>ANCHORAGE DIVISION</u>			
FIRE LAKE		ADJUSTED	475
ALASKA METH U FAC HOUS		NATURAL	30
ANCHORAGE	11/53	ADJUSTED	48,029
BASHER		ADJUSTED	2
BIRCHWOOD		ADJUSTED	1,219
CHUGIAK (U)		ADJUSTED	489
EAGLE RIVER (U)		ADJUSTED	2,437
GIRDWOOD		ADJUSTED	144
GLEN ALPS		ADJUSTED	18
PETERS CREEK		ADJUSTED	340
SAND LAKE		ADJUSTED	4,168
SPENARD (U)		ADJUSTED	18,089
<u>ANGOON DIVISION</u>			
ANGOON	11/69	ADJUSTED	400
<u>FAIRBANKS DIVISION</u>			
AURORA JOHNSTON		ADJUSTED	1,464
COLLEGE		ADJUSTED	3,434
ESTER		ADJUSTED	0
FAIRBANKS	08/62	ADJUSTED	14,771
<u>JUNEAU DIVISION</u>			
AUKE BAY		NATURAL	490
DOUGLASS	/64	ADJUSTED	1,200
JUNEAU		ADJUSTED	6,050
<u>KODIAK DIVISION</u>			
PORT LIONS	02/68	ADJUSTED	227
WOODY ISLAND		ADJUSTED	41
<u>KUSKOKWIM DIVISION</u>			
CHUATHBALUK		ADJUSTED	94

<u>PLACE</u>	<u>DATE</u>	<u>STATUS</u>	<u>POPULATION</u>
<u>OUTER KETCHIKAN DIV</u>			
METLAKATLA	01/63	ADJUSTED	1,050
<u>SITKA DIVISION</u>			
MT EDGE CUMBE	03/63	ADJUSTED	835
SITKA	03/63	ADJUSTED	3,370
<u>MILITARY BASES</u>			
<u>ALEUTIAN ISLANDS DIV</u>			
ADAK STATION		ADJUSTED	2,249
<u>ANCHORAGE DIVISION</u>			
ELMENDORF A F B	/57	ADJUSTED	6,018
FORT RICHARDSON	/57	ADJUSTED	8,960
<u>FAIRBANKS DIVISION</u>			
EIELSON AFB	/58	ADJUSTED	6,149
FORT WAINWRIGHT	11/57	ADJUSTED	9,097
<u>KODIAK DIVISION</u>			
KODIAK STATION	01/61	ADJUSTED	3,052
COAST GUARD SUPPORT CENT		ADJUSTED	1,860
<u>NATIVE RESERVATIONS</u>			
<u>ALEUTIAN ISLANDS DIV</u>			
AKUTAN		ADJUSTED	101
NIKOLSKI		ADJUSTED	57
ST. PAUL		ADJUSTED	450
<u>BETHEL DIVISION</u>			
MEKORYUK		ADJUSTED	249
<u>BRISTOL BAY DIVISION</u>			
NEW STUYAHOK		ADJUSTED	216

<u>PLACE</u>	<u>DATE</u>	<u>STATUS</u>	<u>POPULATION</u>
<u>KETCHIKAN DIVISION</u>			
SAXMAN		ADJUSTED	135
<u>KOBUK DIVISION</u>			
AMBLER		ADJUSTED	169
KIANA		ADJUSTED	278
KOTZEBUE		ADJUSTED	1,696
NOORVIK		ADJUSTED	462
<u>KODIAK DIVISION</u>			
OLD HARBOR	04/69	ADJUSTED	290
OUZINKIE	12/69	ADJUSTED	160
<u>KUSKOKWIM DIVISION</u>			
GRAYLING		ADJUSTED	139
HOLY CROSS		ADJUSTED	200
KALSKAG		ADJUSTED	122
LIME VILLAGE		ADJUSTED	25
LIME VILLAGE		ADJUSTED	25
UPPER KALSKAG		ADJUSTED	122
LOWER KALSKAG		ADJUSTED	183
<u>PRINCE OF WALES DIV</u>			
KLAWOCK		ADJUSTED	213
<u>SKAGWAY-YAKUTAT DIV</u>			
HOONAH	01/66	ADJUSTED	748
YAKUTAT		ADJUSTED	190
<u>SO. EAST FAIRBANKS DIV</u>			
DOT LAKE		ADJUSTED	42
TANACROSS		ADJUSTED	84
<u>WADE HAMPTON DIV</u>			
HOOPER BAY		ADJUSTED	490
HOOPER BAY		ADJUSTED	490
MOUNTAIN VILLAGE		ADJUSTED	419
PILOT STATION		ADJUSTED	290
RUSSIAN MISSION		ADJUSTED	146
RUSSIAN MISSION (YUKON)		ADJUSTED	146
<u>WRANGELL-PETERSBURG</u>			
KAKE		ADJUSTED	448

PLACE	DATE	STATUS	POPULATION
<u>YUKON-KOYUKUK DIV</u>			
HUSLIA		ADJUSTED	159
KALTAG		ADJUSTED	206
MINTO		ADJUSTED	168
TOTAL DRINKING FLUORIDATED WATER			156,069

POPULATION DRINKING FLOURIDATED WATER
BY COUNTY, WITHIN STATE

PLACE	DATE	STATUS	POPULATION
ARIZONA			
<u>APACHE</u>			
CHINLE	03/75	ADJUSTED	4,500
EAGAR		NATURAL	1,900
FORT DEFIANCE	07/75	ADJUSTED	7,000
MANY FARMS		NATURAL	2,000
ST. JOHNS		NATURAL	1,500
SPRINGERVILLE		NATURAL	1,500
<u>COCHISE</u>			
BISBEE	04/73	ADJUSTED	8,900
COCHISE		NATURAL	90
DOUGLAS		NATURAL	15,000
DRAGOON		NATURAL	100
ELFRIDA		NATURAL	200
MC NEAL		NATURAL	50
POMERENE		NATURAL	150
SAN SIMON		NATURAL	200
TOMBSTONE		NATURAL	1,600
WILLCOX		NATURAL	2,600
<u>COCONINO</u>			
FLAGSTAFF	04/74	ADJUSTED	34,000
KAIBITO	10/75	ADJUSTED	300
<u>GILA</u>			
HAYDEN		NATURAL	1,350
PAYSON		NATURAL	3,000
WINKELMAN		NATURAL	1,000
<u>GRAHAM</u>			
FORT THOMAS		NATURAL	200
PIMA		NATURAL	1,400
<u>GREENLEE</u>			
CLIFTON/MORENCI		NATURAL	10,500
DUNCAN		NATURAL	1,200
<u>MARICOPA</u>			
AGUILA		NATURAL	250

PLACE	DATE	STATUS	POPULATION
WHITE TANK		NATURAL	25
RAINBOW VALLEY		NATURAL	2,599
BUCKEYE		NATURAL	3,000
CAREFREE/CAVE CREEK		NATURAL	2,100
CHANDLER		NATURAL	22,000
GILA BEND		NATURAL	2,200
GLENDALE		NATURAL	72,000
GOODYEAR (FARMS)		NATURAL	2,140
GUADALUPE		NATURAL	1,200
LITCHFIELD PARK		NATURAL	900
SANTA CRUZ SUB.		NATURAL	0
MESA (PARTS)		NATURAL	95,500
APACHE COUNTRY CLUB EST.		NATURAL	435
SAHUARO HILLS		NATURAL	200
CIRCLE CITY WC		NATURAL	0
PALO VERDE (SUB)		NATURAL	0
PARADISE VALLEY		NATURAL	7,155
PEORIA (PART)		NATURAL	4,792
SCOTTSDALE		NATURAL	92,000
TEMPE	05/73	ADJUSTED	63,550
TONOPAH (HEIGHTS)		NATURAL	30
WICKENBURG		NATURAL	3,400

MOHAVE

CHLORIDE		NATURAL	135
LAKE HAVASU CITY		NATURAL	9,500
LITTLEFIELD		NATURAL	50
WILLOW VALLEY		NATURAL	0
TOPOCK		NATURAL	80
YUCCA		NATURAL	100

NAVAJO

GREASEWOOD		NATURAL	0
JOSEPH CITY		NATURAL	1,200
KAYENTA	11/69	ADJUSTED	3,100
KEAMS CANYON		NATURAL	0
ORAIBI	03/75	ADJUSTED	1,000
SHONTO	12/75	ADJUSTED	1,100

PIMA

AJO		NATURAL	6,200
LUKEVILLE CO., INC.		NATURAL	0
SOUTH TUCSON		NATURAL	6,220
TANQUE VERDE		NATURAL	1,053

PINAL

APACHE JUNCTION		NATURAL	6,200
PALM SPRINGS (SUB)		NATURAL	2,390

PLACE	DATE	STATUS	POPULATION
ARIZONA CITY		NATURAL	875
CASA GRANDE		NATURAL	16,000
COOLIDGE		NATURAL	7,500
TOLTEC		NATURAL	50
FLORENCE		NATURAL	2,700
KEARNY		NATURAL	3,400
MAMMOTH/ORACLE/SAN MANUEL		NATURAL	10,000
MARICOPA		NATURAL	400
RANDOLPH		NATURAL	400

YAVAPAI

BAGDAD		NATURAL	2,100
CAMP VERDE		NATURAL	3,400
HUMBOLDT		NATURAL	450
IRON SPRINGS		NATURAL	5
RIMROCK		NATURAL	20

YUMA

BOUSE		NATURAL	0
DATELAND		NATURAL	0
PARKER		NATURAL	2,200
SALOME		NATURAL	200
SOMERTON		NATURAL	2,225
TACNA		NATURAL	150
WEST WELLTON		NATURAL	0
WELLTON		NATURAL	967
YUMA (BLENDED)		NATURAL	34,000

MILITARY BASES

COCHISE

FORT HUACHUCA	/56	ADJUSTED	8,000
---------------	-----	----------	-------

MARICOPA

LUKE AFB		NATURAL	4,894
WILLIAMS A F B	11/59	ADJUSTED	4,300

PIMA

DAVIS-MONTHAN AFB		ADJUSTED	5,333
-------------------	--	----------	-------

YUMA

MCAS YUMA		NATURAL	3,000
YUMA PROVING GROUND		NATURAL	1,349

PLACE	DATE	STATUS	POPULATION
<u>NATIVE RESERVATIONS</u>			
<u>COCONINO</u>			
HOPI RESERVATION		NATURAL	1,033
<u>GILA</u>			
SAN CARLOS RESERVATION		NATURAL	2,300
<u>GRAHAM</u>			
SAN CARLOS RESERVATION		NATURAL	2,120
<u>MARICOPA</u>			
FORT MCDOWELL RES		NATURAL	335
<u>NAVAJO</u>			
FORT APACHE RESERVATION		NATURAL	3,918
FORT APACHE RESERVATION	/75	ADJUSTED	7,161
<u>PIMA</u>			
GILA RIVER INDIAN COMM		NATURAL	3,964
TOTAL DRINKING FLUORIDATED WATER			648,793

POPULATION DRINKING FLOURIDATED WATER
BY COUNTY, WITHIN STATE

PLACE	DATE	STATUS	POPULATION
ARKANSAS			
<u>ARKANSAS</u>			
DEWITT	06/62	ADJUSTED	4,025
STUTTGART	02/69	ADJUSTED	10,477
<u>ASHLEY</u>			
CROSSETT	02/58	ADJUSTED	6,431
HAMBURG	02/58	ADJUSTED	3,102
PORTLAND	08/70	ADJUSTED	662
<u>BAXTER</u>			
MOUNTAIN HOME	03/55	ADJUSTED	5,028
<u>BENTON</u>			
GRAVETTE		NATURAL	855
<u>BOONE</u>			
HARRISON	05/54	ADJUSTED	7,239
<u>CHICOT</u>			
DERMOTT	10/66	ADJUSTED	4,250
EUDORA	10/62	ADJUSTED	3,687
LAKE VILLAGE	08/68	ADJUSTED	3,310
<u>CLARK</u>			
ARKADELPHIA	06/53	ADJUSTED	9,841
GUM SPRINGS	/53	ADJUSTED	175
<u>CLEBURNE</u>			
HEBER SPRINGS	04/59	ADJUSTED	7,800
EDEN ISLE	04/59	ADJUSTED	50
<u>COLUMBIA</u>			
WALDO		NATURAL	1,658
<u>CONWAY</u>			
MORRILTON	02/60	ADJUSTED	6,814

PLACE	DATE	STATUS	POPULATION
<u>CRAIGHEAD</u>			
BLACK OAK		ADJUSTED	272
JONESBOFO	10/51	ADJUSTED	35,875
<u>CRITTENDEN</u>			
WEST MEMPHIS	04/62	ADJUSTED	29,500
<u>CROSS</u>			
WYNNE	03/55	ADJUSTED	7,292
<u>DALLAS</u>			
FORDYCE	09/73	ADJUSTED	6,500
SPARKMAN		NATURAL	787
<u>DESHA</u>			
DUMAS	09/60	ADJUSTED	4,600
MC GEHEE	04/72	ADJUSTED	4,683
MITCHELLVILLE	09/60	ADJUSTED	494
<u>DREW</u>			
MONTICELLO	09/65	ADJUSTED	7,034
<u>FAULKNER</u>			
CONWAY	06/68	ADJUSTED	17,100
<u>FULTON</u>			
MAMMOTH SPRING	12/66	ADJUSTED	1,725
SALEM	05/65	ADJUSTED	1,277
<u>GRANT</u>			
LITTLE CREEK	02/70	ADJUSTED	720
TULL	/71	ADJUSTED	879
SOUTH SHEPIDAN	02/70	ADJUSTED	350
SHERIDAN	02/70	ADJUSTED	2,480
<u>GREENE</u>			
PARAGOULD	06/55	ADJUSTED	19,015
<u>HEMPSTEAD</u>			
HOPE		NATURAL	8,810
OAKHAVEN		NATURAL	126

<u>PLACE</u>	<u>DATE</u>	<u>STATUS</u>	<u>POPULATION</u>
<u>HOT SPRING</u>			
MAGNET COVE	08/72	ADJUSTED	920
MALVERN	02/59	ADJUSTED	8,739
<u>HOWARD</u>			
OKAY		NATURAL	150
<u>INDEPENDENCE</u>			
BATESVILLE	04/56	ADJUSTED	12,582
RUDDLE HILL	04/56	ADJUSTED	532
<u>JACKSON</u>			
CAMPBELL STATION	07/54	ADJUSTED	218
DIAZ	07/54	ADJUSTED	283
NEWPORT	07/54	ADJUSTED	9,730
<u>JEFFERSON</u>			
ALTHEIMER	07/69	ADJUSTED	1,037
HARDIN	03/69	ADJUSTED	3,430
PINE BLUFF	03/69	ADJUSTED	56,400
<u>JOHNSON</u>			
LUDWIG	/75	ADJUSTED	140
CLARKSVILLE	03/55	ADJUSTED	4,616
COAL HILL	/60	ADJUSTED	733
HARTMAN	/61	ADJUSTED	400
KNOXVILLE	/65	ADJUSTED	210
LAMAR	02/56	ADJUSTED	589
<u>LAFAYETTE</u>			
BRADLEY		NATURAL	900
WALNUT HILL		NATURAL	200
LEWISVILLE	01/53	ADJUSTED	1,653
<u>LAWRENCE</u>			
COLLEGE CITY	01/52	ADJUSTED	645
WALNUT RIDGE	01/52	ADJUSTED	5,000
<u>LEE</u>			
MARIANNA	09/54	ADJUSTED	6,196
GARRET GROVE	09/54	ADJUSTED	40

PLACE	DATE	STATUS	POPULATION
<u>LOGAN</u>			
PARIS	01/71	ADJUSTED	3,646
CARBON CITY	01/71	ADJUSTED	50
<u>LONOKE</u>			
CABOT	03/70	ADJUSTED	2,903
LONOKE	03/70	ADJUSTED	3,140
<u>MISSISSIPPI</u>			
YARBO		ADJUSTED	100
BLYTHEVILLE	12/68	ADJUSTED	25,883
GRIDER	04/65	ADJUSTED	75
OSCEOLA	04/65	ADJUSTED	7,204
<u>MONROE</u>			
BRINKLEY	10/71	ADJUSTED	5,275
<u>NEVADA</u>			
PRESCOTT		NATURAL	3,921
<u>OUACHITA</u>			
CAMDEN	07/53	ADJUSTED	18,300
<u>PHILLIPS</u>			
BARTON-LEXA	/63	ADJUSTED	750
HELENA	10/54	ADJUSTED	9,700
LEXA	/63	ADJUSTED	500
WEST HELENA	09/54	ADJUSTED	10,838
<u>POINSETT</u>			
TRUMANN	06/62	ADJUSTED	6,402
TYRONZA	09/67	ADJUSTED	510
<u>POPE</u>			
RUSSELLVILLE	02/60	ADJUSTED	13,900
<u>PRAIRIE</u>			
DES ARCK		ADJUSTED	1,800
<u>PULASKI</u>			
ALEXANDER	04/51	ADJUSTED	297

<u>PLACE</u>	<u>DATE</u>	<u>STATUS</u>	<u>POPULATION</u>
CAMMACK VILLAGE	04/51	ADJUSTED	1,165
JACKSONVILLE	06/61	ADJUSTED	24,200
GRAVEL RIDGE	04/51	ADJUSTED	700
LITTLE ROCK	04/51	ADJUSTED	148,500
MABELVALE	04/51	ADJUSTED	400
SYLVAN HILLS	04/51	ADJUSTED	2,900
NORTH LITTLE ROCK	04/51	ADJUSTED	65,100
SHERWOOD	04/51	ADJUSTED	3,576
WRIGHTSVILLE	05/64	ADJUSTED	350
<u>RANDOLPH</u>			
POCAHONTAS	08/67	ADJUSTED	5,448
<u>ST FRANCIS</u>			
CALDWELL	03/55	ADJUSTED	292
FORREST CITY	03/55	ADJUSTED	12,521
MADISON	03/55	ADJUSTED	984
PALESTINE	/74	ADJUSTED	755
WIDENER	03/55	ADJUSTED	292
<u>SALINE</u>			
SALEM	11/58	ADJUSTED	3,710
BENTON	11/58	ADJUSTED	22,000
<u>WASHINGTON</u>			
RIVER RURAL WATER DIST		NATURAL	2,800
<u>WHITE</u>			
BALD KNOB	12/53	ADJUSTED	4,200
BEEBE	04/69	ADJUSTED	2,805
GRIFFITHVILLE	12/53	ADJUSTED	227
HIGGINSON	12/53	ADJUSTED	343
JUDSONIA	12/53	ADJUSTED	1,667
KENS ETT	10/71	ADJUSTED	1,444
SEARCY	12/53	ADJUSTED	13,720
<u>WOODRUFF</u>			
AUGUSTA	/70	ADJUSTED	2,777
MCCRORY	02/62	ADJUSTED	2,478
PATTERSON	02/62	ADJUSTED	417
<u>TOTAL DRINKING FLUORIDATED WATER</u>			<u>781,231</u>

POPULATION DRINKING FLOURIDATED WATER
BY COUNTY, WITHIN STATE

PLACE	DATE	STATUS	POPULATION
CALIFORNIA			
<u>ALAMEDA</u>			
FREMONT		ADJUSTED	173,000
HAYWARD	03/58	ADJUSTED	94,600
NEWARK		ADJUSTED	173,000
PLEASANTON	03/54	ADJUSTED	30,800
UNION CITY		ADJUSTED	14,724
<u>BUTTE</u>			
GRIDLEY	05/54	ADJUSTED	3,560
OROVILLE	04/58	ADJUSTED	10,000
<u>CONTRA COSTA</u>			
ANTIOCH	08/52	ADJUSTED	35,000
CLAYTON	05/65	ADJUSTED	140
CONCORD	05/65	ADJUSTED	91,800
CROCKETT	05/65	ADJUSTED	4,500
VINE HILL	05/65	ADJUSTED	16,506
MARTINEZ	01/65	ADJUSTED	26,500
PACHECO	05/65	ADJUSTED	1,518
PITTSBURG	04/65	ADJUSTED	29,000
PLEASANT HILL	02/55	ADJUSTED	28,300
PORT CHICAGO	05/65	ADJUSTED	1,746
PORT COSTA	05/65	ADJUSTED	350
<u>DEL NORTE</u>			
CRESCENT CITY	11/69	ADJUSTED	5,650
<u>EL DORADO</u>			
PLACERVILLE	10/56	ADJUSTED	5,496
<u>FRESNO</u>			
COALINGA		NATURAL	6,000
FRESNO	10/63	ADJUSTED	2,784
TRANQUILLITY		NATURAL	950
<u>HUMBOLDT</u>			
ARCATA	11/64	ADJUSTED	11,600
EUREKA		ADJUSTED	24,337
SCOTIA	10/62	ADJUSTED	1,200

PLACE	DATE	STATUS	POPULATION
<u>INYO</u>			
BISHOP		NATURAL	3,700
<u>KERN</u>			
BORON		NATURAL	2,900
FRAZIER PARK		NATURAL	2,000
RIDGECREST		NATURAL	13,500
<u>KINGS</u>			
ARMONA		NATURAL	1,500
LEMOORE		NATURAL	2,700
<u>LOS ANGELES</u>			
ALTADENA		NATURAL	40,100
ARCADIA		NATURAL	45,300
BELL GARDENS	03/74	ADJUSTED	29,308
LANCASTER		NATURAL	35,900
LONG BEACH	/71	ADJUSTED	353,700
FLORENCE		NATURAL	27,200
MALIBU		NATURAL	6,300
PALMDALE		NATURAL	11,200
EAST PASADENA		NATURAL	8,500
PASADENA		NATURAL	108,500
ROSEMEAD		NATURAL	39,400
SAN GABRIEL		NATURAL	28,900
SIERRA MADRE		NATURAL	10,900
TEMPLE CITY (VICINITY)		NATURAL	30,000
<u>MARIN</u>			
BELVEDERE		ADJUSTED	2,599
CORTE MADERA		ADJUSTED	8,700
FAIRFAX		ADJUSTED	7,661
FOREST KNOLLS		ADJUSTED	500
GREENBRAE		ADJUSTED	3,500
HOMESTEAD VALLEY		ADJUSTED	1,500
KENTFIELD		ADJUSTED	5,500
LAGUNITAS		ADJUSTED	400
LARKSPUR		ADJUSTED	10,487
MARIN CITY		ADJUSTED	1,650
MARINWOOD		ADJUSTED	4,500
MILL VALLEY		ADJUSTED	12,942
ROSS		ADJUSTED	2,742
SAN ANSELMO		ADJUSTED	13,031
SAN GERONIMO		ADJUSTED	350
SAN RAFAEL		ADJUSTED	38,977
SANTA VENETIA		ADJUSTED	4,000
SAUSALITO		ADJUSTED	6,158

PLACE	DATE	STATUS	POPULATION
STRAWBERRY POINT		ADJUSTED	3,300
TERRA LINDA		ADJUSTED	5,000
TIBURON		ADJUSTED	6,209
WOODACRE		ADJUSTED	1,000
<u>MERCED</u>			
LOS BANOS	03/58	ADJUSTED	10,031
MERCED	06/66	ADJUSTED	3,200
<u>MONTEREY</u>			
ALISAL		NATURAL	14,000
<u>ORANGE</u>			
COSTA MESA		NATURAL	78,200
FOUNTAIN VALLEY	06/73	ADJUSTED	31,826
HUNTINGTON BEACH	07/73	ADJUSTED	115,960
SEAL BEACH		NATURAL	26,900
<u>PLACER</u>			
ROSEVILLE	10/67	ADJUSTED	21,000
<u>RIVERSIDE</u>			
COACHELLA		NATURAL	8,500
DESERT HOT SPRINGS		NATURAL	5,000
INDIO		NATURAL	18,600
NORTH PALM SPRINGS		NATURAL	800
PERRIS		NATURAL	3,000
RIVERSIDE		NATURAL	155,500
WEST RIVERSIDE		NATURAL	14,000
<u>SACRAMENTO</u>			
ROSEMONT	12/56	ADJUSTED	5,050
<u>SAN BERNARDINO</u>			
APPLE VALLEY		NATURAL	4,500
BARSTOW		NATURAL	18,500
BIG BEAR LAKE		NATURAL	7,200
CALIMESA		NATURAL	4,500
LENWOOD		NATURAL	1,800
SAN BERNARDINO		NATURAL	107,000
TWENTYNINE PALMS		NATURAL	7,000
YUCAIPA		NATURAL	13,100

PLACE	DATE	STATUS	POPULATION
<u>SAN DIEGO</u>			
BORREGO SPRINGS		NATURAL	700
<u>SAN FRANCISCO</u>			
SAN FRANCISCO	08/52	ADJUSTED	675,000
<u>SAN LUIS OBISPO</u>			
SAN LUIS OBISPO	08/54	ADJUSTED	36,000
<u>SAN MATEO</u>			
AIRPORT-SAN FRANCISCO	07/55	ADJUSTED	0
EPISBANE	07/55	ADJUSTED	6,682
BURLINGAME	07/55	ADJUSTED	27,700
COLMA	07/55	ADJUSTED	500
BROADMOOR	08/55	ADJUSTED	6,100
DALY CITY	07/52	ADJUSTED	70,500
FOSTER CITY	04/62	ADJUSTED	20,000
HILLSBOROUGH	07/55	ADJUSTED	7,554
MILLBRAE	07/55	ADJUSTED	20,800
SAN BRUNO	07/55	ADJUSTED	37,700
SAN CARLOS	07/55	ADJUSTED	25,700
SAN MATEO	07/55	ADJUSTED	78,200
SO SAN FRANCISCO	07/55	ADJUSTED	47,600
<u>SANTA BARBARA</u>			
BUELLTON		NATURAL	1,200
MONTECITO		NATURAL	7,000
NEW CUYAMA		NATURAL	750
SANTA BARBARA		NATURAL	72,000
SUMMERLAND		NATURAL	720
<u>SANTA CLARA</u>			
MORGAN HILL	11/56	ADJUSTED	8,500
PALO ALTO	06/56	ADJUSTED	52,000
SAN JOSE	09/65	ADJUSTED	535,000
STANFORD UNIV	/70	ADJUSTED	22,000
<u>SIERPA</u>			
LOYALTON	11/69	ADJUSTED	1,155
<u>SOLANO</u>			
FAIRFIELD	12/67	ADJUSTED	49,000
VACAVILLE	02/75	ADJUSTED	26,950
VALLEJO	11/54	ADJUSTED	94,000

PLACE	DATE	STATUS	POPULATION
<u>SONOMA</u>			
HEALDSBURG	11/53	ADJUSTED	6,000
<u>VENTURA</u>			
FILLMORE		NATURAL	6,621
MOORPARK		NATURAL	3,000
OXNARD		NATURAL	80,600
PIRU		NATURAL	1,200
PORT HUENEME		NATURAL	17,000
SANTA PAULA		NATURAL	18,700
SANTA SUSANA		NATURAL	16,000
SATICOY		NATURAL	5,900
SUSANA KNOLLS		NATURAL	1,000
<u>MILITARY BASES</u>			
<u>MONTEREY</u>			
FORT ORD	10/55	ADJUSTED	32,199
<u>RIVERSIDE</u>			
MARCH AFB	01/55	ADJUSTED	9,000
<u>SACRAMENTO</u>			
MATHER AFB	11/60	ADJUSTED	4,000
<u>SAN BERNARDINO</u>			
FORT ERWIN	11/63	ADJUSTED	2,991
<u>SAN FRANCISCO</u>			
FORT MASON	/56	ADJUSTED	0
SAN FRANCISCO N Y	/55	ADJUSTED	0
NAVAL STA TREASUR	/55	ADJUSTED	0
PRESIDIO SAN FRAN	/56	ADJUSTED	0
<u>SANTA BARBARA</u>			
VANDENBERG AFB	/60	ADJUSTED	11,226
<u>SOLANO</u>			
NAVAL R S DIXON	11/55	ADJUSTED	100
TRAVIS AFB	/57	ADJUSTED	0

PLACE	DATE	STATUS •	POPULATION
MARE ISLAND NAV S	11/54	ADJUSTED	0
<u>SONOMA</u>			
NAVAL R S SKAGGS	11/56	ADJUSTED	500
TOTAL DRINKING FLUORIDATED WATER			4,557,490

POPULATION DRINKING FLOURIDATED WATER
BY COUNTY, WITHIN STATE

PLACE	DATE	STATUS	POPULATION
-------	------	--------	------------

COLORADO

ADAMS

SOUTH ADAMS WD		NATURAL	25,000
BENNETT		NATURAL	700
BRIGHTON		NATURAL	8,500
COMMERCE CITY		NATURAL	17,407
EASTLAKE (WD)		NATURAL	200
FEDERAL HEIGHTS		NATURAL	5,000
NORTHGLENN		NATURAL	27,937
STRASBURG		NATURAL	780
THORNTON		NATURAL	36,000
WESTMINSTER		NATURAL	37,300

ALAMOSA

ALAMOSA		NATURAL	7,000
---------	--	---------	-------

ARAPAHOE

AURORA	05/54	ADJUSTED	127,000
BOW MAR	05/54	ADJUSTED	748
BYERS		NATURAL	700
CHERRY HILLS VILL	05/54	ADJUSTED	1,931
ENGLEWOOD		NATURAL	36,650
GLENDALE		NATURAL	2,000
GREENWOOD VILLAGE	05/54	ADJUSTED	572
LITTLETON	05/54	ADJUSTED	30,300
SHERIDAN	05/54	ADJUSTED	3,559

ARCHULETA

PAGOSA SPRINGS	/56	ADJUSTED	1,350
----------------	-----	----------	-------

BACA

CAMPO		NATURAL	235
PRITCHETT		NATURAL	180
SPRINGFIELD		NATURAL	1,800
WALSH		NATURAL	1,000

BENT

HASTY		NATURAL	210
LAS ANIMAS		NATURAL	3,500
MC CLAVE		NATURAL	275

PLACE	DATE	STATUS	POPULATION
<u>BOULDER</u>			
BOULDER	07/70	ADJUSTED	77,000
BROOMFIELD	09/68	ADJUSTED	15,600
HYGIENE	/58	ADJUSTED	350
JAMESTOWN		NATURAL	186
LAFAYETTE	08/52	ADJUSTED	2,612
LONGMONT	09/58	ADJUSTED	32,863
LOUISVILLE	04/53	ADJUSTED	2,073
NIWOT		NATURAL	500
<u>CHAFFEE</u>			
BUENA VISTA		NATURAL	3,000
SALIDA		NATURAL	4,900
<u>CHEYENNE</u>			
ARAPAHOE		NATURAL	150
CHEYENNE WELLS		NATURAL	1,020
KIT CARSON		NATURAL	360
<u>CROWLEY</u>			
CROWLEY		NATURAL	250
OLNEY SPRINGS		NATURAL	269
ORDWAY		NATURAL	1,200
SUGAR CITY		NATURAL	500
<u>CUSTER</u>			
WESTCLIFFE		NATURAL	243
<u>DENVER</u>			
LAKESIDE	01/54	ADJUSTED	16
DENVER	05/54	ADJUSTED	546,709
<u>DOUGLAS</u>			
CASTLE ROCK	01/69	ADJUSTED	1,152
LOUVIERS		NATURAL	500
SEDALIA		NATURAL	260
<u>EAGLE</u>			
MINTURN	01/65	ADJUSTED	950
VAIL	01/74	ADJUSTED	1,000
<u>ELBERT</u>			
SIMLA		NATURAL	490

PLACE	DATE	STATUS	POPULATION
<u>EL PASO</u>			
BROADMOOR (WD)		NATURAL	5,000
CALHAN		NATURAL	500
CASCADE (TOWN CO)		NATURAL	1,000
COLORADO SPGS		NATURAL	185,000
FOUNTAIN		NATURAL	7,200
MANITOU SPGS		NATURAL	6,000
MONUMENT		NATURAL	800
PALMER LAKE		NATURAL	1,500
SECURITY (WD)		NATURAL	13,000
<u>FREMONT</u>			
FLORENCE GARDENS		NATURAL	100
PENROSE (WD)		NATURAL	3,000
ROCKVALE		NATURAL	353
<u>GARFIELD</u>			
RIFLE	06/56	ADJUSTED	2,500
<u>GUNNISON</u>			
GUNNISON	/54	ADJUSTED	8,000
<u>HUERFANO</u>			
WALSENBURG	10/69	ADJUSTED	4,500
<u>JACKSON</u>			
WALDEN	09/58	ADJUSTED	980
<u>JEFFERSON</u>			
ARVADA	12/68	ADJUSTED	85,000
BOW MAR	05/54	ADJUSTED	945
CAMP GEORGE WEST		NATURAL	0
EDGEWATER	05/54	ADJUSTED	4,314
GOLDEN		NATURAL	15,000
INDIAN HILLS		NATURAL	450
LAKWOOD	05/54	ADJUSTED	113,000
MOUNTAIN VIEW	05/54	ADJUSTED	826
WHEAT RIDGE	05/54	ADJUSTED	33,200
<u>KIOWA</u>			
EADS		NATURAL	1,000
HASWELL		NATURAL	140
SHERIDAN LAKE		NATURAL	100

PLACE	DATE	STATUS	POPULATION
<u>KIT CARSON</u>			
BETHUNE		NATURAL	100
BURLINGTON		NATURAL	4,000
<u>LA PLATA</u>			
DURANGO	05/57	ADJUSTED	15,000
<u>LARIMER</u>			
BELLVUE	/67	ADJUSTED	200
BERTHOUD	06/60	ADJUSTED	2,200
FORT COLLINS	04/67	ADJUSTED	55,000
LAPORTE	/67	ADJUSTED	900
LOVELAND	06/54	ADJUSTED	25,000
TIMNATH	03/55	ADJUSTED	200
<u>LAS ANIMAS</u>			
COKEDALE	09/72	ADJUSTED	0
KIM (WATER ASSOC)		NATURAL	300
SEGUNDO	09/72	ADJUSTED	0
TRINIDAD	09/72	ADJUSTED	11,000
WESTON	09/72	ADJUSTED	0
<u>LINCOLN</u>			
HUGO		NATURAL	790
LIMON		NATURAL	2,300
<u>LOGAN</u>			
CROOK		NATURAL	280
FLEMING		NATURAL	400
ILIFF		NATURAL	200
MERINO		NATURAL	260
PEETZ		NATURAL	192
STERLING		NATURAL	10,700
<u>MESA</u>			
UTE CONS WATER DISTRICT	08/63	ADJUSTED	25,000
CLIFTON W/D	01/70	ADJUSTED	5,800
GRAND JUNCTION	07/51	ADJUSTED	24,000
PALISADE	12/52	ADJUSTED	900
<u>MOFFAT</u>			
CRAIG	04/53	ADJUSTED	7,200

PLACE	DATE	STATUS	POPULATION
<u>MONTROSE</u>			
TRI-COUNTY CONS W/D	04/53	ADJUSTED	4,000
MONTROSE	04/53	ADJUSTED	9,000
URAVAN		NATURAL	1,000
<u>MORGAN</u>			
FORT MORGAN		NATURAL	8,000
LOG LANE VILLAGE		NATURAL	400
<u>OTERO</u>			
FOWLER		NATURAL	1,320
LA JUNTA		NATURAL	9,500
MANZANOLA		NATURAL	562
NORTH LA JUNTA (U)		NATURAL	1,000
ROCKY FORD		NATURAL	6,000
SWINK		NATURAL	500
<u>PHILLIPS</u>			
HAXTUN		NATURAL	1,000
HOLYOKE		NATURAL	1,670
<u>PITKIN</u>			
ASPEN	01/66	ADJUSTED	5,500
<u>PROWERS</u>			
BRISTOL (WD)		NATURAL	200
GRANADA		NATURAL	582
HARTMAN		NATURAL	165
HOLLY		NATURAL	1,000
LAMAR		NATURAL	9,000
WILEY		NATURAL	357
<u>PUEBLO</u>			
ST CHARLES MESA		NATURAL	4,900
PUEBLO WEST		NATURAL	1,650
BEULAH (WD)		NATURAL	400
BOONE (WD)		NATURAL	570
BLLENDE WD		NATURAL	1,500
PUEBLO		NATURAL	103,500
<u>RIO BLANCO</u>			
RANGELY	08/69	ADJUSTED	2,300

PLACE	DATE	STATUS	POPULATION
<u>RIO GRANDE</u>			
DEL NORTE	11/62	ADJUSTED	1,800
LARIAT	/60	ADJUSTED	400
MONTE VISTA	07/60	ADJUSTED	4,500
<u>ROUTT</u>			
HAYDEN	11/60	ADJUSTED	1,860
STEAMBOAT SPRINGS	07/65	ADJUSTED	3,400
<u>SEDGWICK</u>			
JULESBURG		NATURAL	1,800
OVID		NATURAL	463
<u>SUMMIT</u>			
DILLON	01/67	ADJUSTED	700
<u>TELLER</u>			
CRIPPLE CREEK		NATURAL	600
VICTOR		NATURAL	300
WOODLAND PARK		NATURAL	2,000
<u>WASHINGTON</u>			
OTIS		NATURAL	500
<u>WELD</u>			
BRIGGSDALE		NATURAL	100
DACONO	11/69	ADJUSTED	2,500
EVANS	03/55	ADJUSTED	4,500
FIRESTONE	11/69	ADJUSTED	750
FORT LUPTON		NATURAL	3,100
GARDEN CITY	/55	ADJUSTED	129
GILCREST		NATURAL	500
GREELEY	03/55	ADJUSTED	60,000
JOHNSTOWN	06/52	ADJUSTED	1,350
KEENESBURG		NATURAL	550
KERSEY	11/69	ADJUSTED	900
LA SALLE		NATURAL	1,732
MILLIKEN	01/65	ADJUSTED	800
PLATTEVILLE		NATURAL	1,600
ROSEDALE	01/55	ADJUSTED	77
WINDSOR	03/55	ADJUSTED	1,509
<u>YUMA</u>			
WRAY		NATURAL	2,075

PLACE	DATE	STATUS	POPULATION
YUMA		NATURAL	2,300

MILITARY BASES

DENVER

FITZSIMONS ARMY MED CTR	/54	ADJUSTED	0
ROCKY MOUNTAIN ARSENAL	/54	ADJUSTED	0
LOWRY AFB	/54	ADJUSTED	0

EL PASO

US AIR FORCE ACADEMY		NATURAL	8,623
NORAD COMM ANX		NATURAL	0
ENT AFB		NATURAL	2,005
FORT CARSON		NATURAL	22,000

PUEBLO

PUEBLO ARMY DEPOT		NATURAL	0
-------------------	--	---------	---

NATIVE RESERVATIONS

LA PLATA

SOUTHERN UTE RESERVATION		ADJUSTED	200
--------------------------	--	----------	-----

MONTEZUMA

UTE MOUNTAIN RESERVATION		ADJUSTED	750
--------------------------	--	----------	-----

<u>TOTAL DRINKING FLUORIDATED WATER</u>			<u>2,069,266</u>
---	--	--	------------------

POPULATION DRINKING FLOURIDATED WATER
BY COUNTY, WITHIN STATE

PLACE	DATE	STATUS	POPULATION
CONNECTICUT			
<u>FAIRFIELD</u>			
BRIDGEPORT	02/67	ADJUSTED	146,500
DANBURY	02/68	ADJUSTED	54,900
DARIEN	02/67	ADJUSTED	22,300
EASTON	02/67	ADJUSTED	5,900
FAIRFIELD	02/67	ADJUSTED	55,500
GREENWICH	02/67	ADJUSTED	63,300
MONROE	02/67	ADJUSTED	6,402
NEW CANAAN	02/58	ADJUSTED	17,600
NORWALK 1ST DISTRICT	02/68	ADJUSTED	77,000
NORWALK 2ND DISTRICT	02/67	ADJUSTED	67,775
SHELTON	02/67	ADJUSTED	27,500
STAMFORD	02/67	ADJUSTED	105,000
STRATFORD	02/67	ADJUSTED	51,700
TRUMBULL	02/67	ADJUSTED	32,100
WESTON	02/67	ADJUSTED	8,800
WEST PORT	02/67	ADJUSTED	26,200
WILTON	02/67	ADJUSTED	1,670
<u>HARTFORD</u>			
BERLIN	01/50	ADJUSTED	15,100
BLOOMFIELD	01/60	ADJUSTED	20,100
BRISTOL	01/60	ADJUSTED	55,200
EAST HARTFORD	01/60	ADJUSTED	54,600
ENFIELD	01/67	ADJUSTED	45,000
GLASTONBURY	01/60	ADJUSTED	23,200
HARTFORD	01/60	ADJUSTED	154,500
MANCHESTER	01/68	ADJUSTED	47,800
NEW BRITAIN	01/50	ADJUSTED	79,500
NEWINGTON	01/60	ADJUSTED	2,750
ROCKY HILL	01/60	ADJUSTED	11,100
SOUTHINGTON	01/68	ADJUSTED	33,800
SOUTH WINDSOR	01/60	ADJUSTED	15,900
SUFFIELD	01/66	ADJUSTED	9,800
WEST HARTFORD	01/60	ADJUSTED	64,100
WETHERSFIELD	01/60	ADJUSTED	26,200
WINDSOR	01/60	ADJUSTED	23,900
WINDSOR LOCKS	01/67	ADJUSTED	15,000
<u>LITCHFIELD</u>			
TORRINGTON	02/58	ADJUSTED	33,100
WATERTOWN	02/68	ADJUSTED	19,300

PLACE	DATE	STATUS	POPULATION
<u>MIDDLESEX</u>			
CLINTON	02/67	ADJUSTED	10,800
CROMWELL	02/51	ADJUSTED	8,000
MIDDLETOWN	02/60	ADJUSTED	38,400
OLD SAYBROOK	02/67	ADJUSTED	9,100
WESTBROOK	02/67	ADJUSTED	4,700
<u>NEW HAVEN</u>			
BETHANY	02/67	ADJUSTED	4,300
BRANFORD	02/67	ADJUSTED	21,300
CHESHIRE	02/67	ADJUSTED	21,000
EAST HAVEN	02/67	ADJUSTED	25,400
GUILFORD	02/67	ADJUSTED	14,300
HAMDEN	02/67	ADJUSTED	49,200
MADISON	02/67	ADJUSTED	21,100
MERIDEN	02/68	ADJUSTED	57,500
MILFORD	02/67	ADJUSTED	48,900
NEW HAVEN	02/67	ADJUSTED	128,000
NORTH BRANFORD	02/67	ADJUSTED	11,500
NORTH HAVEN	02/67	ADJUSTED	23,000
ORANGE	02/67	ADJUSTED	14,800
SOUTHBURY TRAINING SCH		NATURAL	170
SOUTHBURY	02/45	ADJUSTED	10,300
WATERBURY	02/68	ADJUSTED	111,000
WEST HAVEN	02/67	ADJUSTED	54,700
WOODBIDGE	02/67	ADJUSTED	8,400
<u>NEW LONDON</u>			
GROTON	01/68	ADJUSTED	36,900
MYSTIC	02/53	ADJUSTED	4,122
NEW LONDON	02/68	ADJUSTED	29,300
NORWICH	02/69	ADJUSTED	40,300
STONINGTON	02/53	ADJUSTED	16,800
WATERFORD	02/68	ADJUSTED	18,200
WEST MYSTIC	02/53	ADJUSTED	5,730
<u>TOLLAND</u>			
COVENTRY (NORTH FIELDS)		NATURAL	450
COVENTRY-(LAKEVIEW TERR)		NATURAL	440
COVENTRY-(LAKEWOOD HGTS)		NATURAL	300
COVENTRY-(NATHAN HALE)		NATURAL	160
ELLINGTON	02/67	ADJUSTED	8,700
MANSFIELD ORCH ACRES APT		NATURAL	150
UNIVERSITY OF CONN	02/71	ADJUSTED	21,600
MANSFIELD ST SCH	02/50	ADJUSTED	2,000
VERNON	02/67	ADJUSTED	28,900

PLACE	DATE	STATUS	POPULATION
<u>WINDHAM</u>			
WILLIMANTIC	02/58	ADJUSTED	14,000
<u>MILITARY BASES</u>			
<u>MIDDLESEX</u>			
CROMWELL USNRTC	02/51	ADJUSTED	0
<u>NEW LONDON</u>			
SUBASE NEW LONDON	02/67	ADJUSTED	3,500
NUSC NEW LONDON	02/67	ADJUSTED	20
<u>TOTAL DRINKING FLUORIDATED WATER</u>			<u>2,447,539</u>

POPULATION DRINKING FLOURIDATED WATER
BY COUNTY, WITHIN STATE

PLACE	DATE	STATUS	POPULATION
DELAWARE			
<u>KENT</u>			
CAMDEN		NATURAL	1,241
CLAYTON		NATURAL	1,015
MILFORD	11/73	ADJUSTED	5,314
<u>NEW CASTLE</u>			
ARDEN	03/73	ADJUSTED	555
BELLEFONTE	03/73	ADJUSTED	1,442
CLAYMONT (U)	03/73	ADJUSTED	15,000
ELSMERE	03/73	ADJUSTED	8,415
NEWARK	11/50	ADJUSTED	21,300
BROOKSIDE PARK (U)	03/73	ADJUSTED	7,856
WILMINGTON	01/60	ADJUSTED	150,000
<u>SUSSEX</u>			
GEORGETOWN	05/73	ADJUSTED	1,844
LEWES	02/64	ADJUSTED	3,025
SELBYVILLE	05/56	ADJUSTED	1,100
<u>MILITARY BASES</u>			
<u>KENT</u>			
DOVER AFB	10/58	ADJUSTED	8,500
TOTAL DRINKING FLUORIDATED WATER			226,607

POPULATION DRINKING FLOURIDATED WATER
BY COUNTY, WITHIN STATE

PLACE	DATE	STATUS	POPULATION
-------	------	--------	------------

DISTRICT OF COLUMBIA

DIST OF COLUMBIA

WASHINGTON D C	06/52	ADJUSTED	715,000
----------------	-------	----------	---------

MILITARY BASES

DIST OF COLUMBIA

NAVAL COM STATION	06/52	ADJUSTED	0
NAVAL RES LAB	06/52	ADJUSTED	6
WALTER REED ARMY MED CT	06/52	ADJUSTED	229
HARRY DIAMOND LABS	06/52	ADJUSTED	0
NAVY YARD	06/52	ADJUSTED	139
NAVAL HOUSING	06/52	ADJUSTED	2,634
FORT MCNAIR	06/52	ADJUSTED	181
BOLLING AFB	06/52	ADJUSTED	4,592

TOTAL DRINKING FLUORIDATED WATER	722,781
----------------------------------	---------

POPULATION DRINKING FLOURIDATED WATER
BY COUNTY, WITHIN STATE

PLACE	DATE	STATUS	POPULATION
FLORIDA			
<u>ALACHUA</u>			
GAINESVILLE	10/49	ADJUSTED	67,000
<u>BAY</u>			
LONG BEACH RESORT		NATURAL	66
MEXICO BEACH		NATURAL	588
<u>BREVARD</u>			
COCOA	10/55	ADJUSTED	15,200
COCOA BEACH	11/55	ADJUSTED	12,800
CANCOVA BEACH	11/66	ADJUSTED	500
EAU GALLIE	06/67	ADJUSTED	12,300
INDIAN HAR BEACH	11/66	ADJUSTED	500
INDIALANTIC	11/66	ADJUSTED	1,653
MELBOURNE	11/66	ADJUSTED	43,300
MELBOURNE BEACH	11/66	ADJUSTED	1,004
MERRITT ISLAND	11/55	ADJUSTED	31,400
PALM BAY	11/66	ADJUSTED	10,400
ROCKLEDGE	11/55	ADJUSTED	3,481
SATELLITE BEACH	11/66	ADJUSTED	825
WEST MELBOURNE	11/66	ADJUSTED	2,266
<u>BROWARD</u>			
DANIA	/75	ADJUSTED	9,013
FORT LAUDERDALE	03/71	ADJUSTED	139,590
SUNRISE GOLF VILLAGE	/75	ADJUSTED	7,403
HALLANDALE	/75	ADJUSTED	23,849
LAKE FOREST (U)	/75	ADJUSTED	5,216
LAUDERDALE LAKES	/75	ADJUSTED	10,577
PLANTATION	/75	ADJUSTED	23,523
<u>CALHOUN</u>			
BLOUNTSTOWN		NATURAL	2,375
<u>COLLIER</u>			
EVERGLADES		NATURAL	462
EAST NAPLES	01/59	ADJUSTED	1,500
NORTH NAPLES	01/58	ADJUSTED	800
NAPLES	10/51	ADJUSTED	15,800
VANDERBILT BEACH	01/67	ADJUSTED	12,042

PLACE	DATE	STATUS	POPULATION
NAPLES PARK	01/67	ADJUSTED	570
<u>DADZ</u>			
BAL HARBOUR	04/52	ADJUSTED	727
BAY HARBOR ISLAND	04/52	ADJUSTED	3,249
BISCAYNE PARK	03/69	ADJUSTED	2,911
CORAL GABLES	04/52	ADJUSTED	39,900
EL PORTAL	04/52	ADJUSTED	2,079
HIALEAH	04/52	ADJUSTED	137,000
HIALEAH GARDENS	04/52	ADJUSTED	172
INDIAN CREEK	04/52	ADJUSTED	60
KENDALL		ADJUSTED	38,400
KEY BISCAYNE	04/52	ADJUSTED	2,500
MEDLEY	11/64	ADJUSTED	112
MIAMI	04/52	ADJUSTED	345,000
MIAMI BEACH	04/52	ADJUSTED	84,000
MIAMI SHORES	04/52	ADJUSTED	8,865
MIAMI SPRINGS	04/52	ADJUSTED	11,229
NORTH BAY VILLAGE	04/52	ADJUSTED	2,006
NORTH MIAMI	03/69	ADJUSTED	47,500
SOUTH MIAMI	04/52	ADJUSTED	9,846
SURFSIDE	04/52	ADJUSTED	3,157
SWEET WATER	05/61	ADJUSTED	645
VIRGINIA GARDENS	04/52	ADJUSTED	2,159
WEST MIAMI	04/52	ADJUSTED	5,296
<u>DE SOTO</u>			
ARCADIA		NATURAL	6,030
<u>DUVAL</u>			
ATLANTIC BEACH		NATURAL	0
JACKSONVILLE		NATURAL	565,000
JACKSONVILLE BEACH		NATURAL	0
MAYPORT		NATURAL	0
<u>FRANKLIN</u>			
APALACHICOLA		NATURAL	3,099
<u>GILCHRIST</u>			
TRENTON		NATURAL	941
<u>GULF</u>			
WEWAHITCHKA		NATURAL	1,436

PLACE	DATE	STATUS	POPULATION
<u>HARDEE</u>			
WAUCHULA		NATURAL	3,411
ZOLFO SPRINGS		NATURAL	838
<u>HENDRY</u>			
CLEWISTON	10/51	ADJUSTED	3,114
HOOKEERS POINT	10/51	ADJUSTED	300
HARLEM	10/51	ADJUSTED	1,256
<u>INDIAN RIVER</u>			
FELLSMERE		NATURAL	922
<u>LAKE</u>			
LEESBURG	/62	ADJUSTED	11,172
MT DORA	10/50	ADJUSTED	3,028
<u>LEE</u>			
MATLACHA		NATURAL	900
BOKÆELIA		NATURAL	150
CAPTIVA		NATURAL	200
CAPE CORAL (U)		NATURAL	10,193
FORT MYERS	01/75	ADJUSTED	27,351
SANIBEL		NATURAL	250
<u>MANATEE</u>			
ANNA MARIA		NATURAL	690
PALMA SOLA		NATURAL	900
BRADENTON BEACH		NATURAL	1,124
HOLMES BEACH		NATURAL	1,143
ONECO		NATURAL	1,530
PALMETTO		NATURAL	5,556
<u>MARION</u>			
OCALA	11/56	ADJUSTED	26,600
<u>MONROE</u>			
BIG PINE KEY	11/63	ADJUSTED	500
ISLAMORADO	11/63	ADJUSTED	700
KEY LARGO	11/63	ADJUSTED	900
KEY COLONY BEACH	11/63	ADJUSTED	66
KEY WEST	11/63	ADJUSTED	28,600
MARATHON	11/63	ADJUSTED	3,097
DUCK KEY	11/63	ADJUSTED	80
SUMMERLAND KEY	11/63	ADJUSTED	350

PLACE	DATE	STATUS	POPULATION
SUGAR LOAF SHORES	11/63	ADJUSTED	600
TAVERNIER	11/63	ADJUSTED	800
<u>NASSAU</u>			
FERNANDINA BEACH		NATURAL	7,276
<u>OKALOOSA</u>			
FT WALTON BEACH		NATURAL	21,808
<u>ORANGE</u>			
ORLANDO	11/56	ADJUSTED	118,000
<u>PALM BEACH</u>			
BELLE GLADE	12/56	ADJUSTED	11,273
CHOSEN	12/56	ADJUSTED	1,848
SOUTH BAY	12/56	ADJUSTED	1,631
<u>PINELLAS</u>			
OLDSMAR	/55	ADJUSTED	345
<u>PUTNAM</u>			
PALATKA	10/64	ADJUSTED	8,800
<u>ST JOHNS</u>			
HASTINGS		NATURAL	680
PONTE VERDA BEACH		NATURAL	1,300
PALM VALLEY		NATURAL	300
<u>ST LUCIE</u>			
FORT PIERCE	06/63	ADJUSTED	32,800
<u>SARASOTA</u>			
SARASOTA		NATURAL	46,000
<u>SEMINOLE</u>			
SANFORD	01/66	ADJUSTED	22,800
<u>VOLUSIA</u>			
DAYTONA BEACH	06/66	ADJUSTED	45,327
S DAYTONA BEACH	06/66	ADJUSTED	5,377
DAYTONA BEACH SHORES	06/66	ADJUSTED	3,741

PLACE	DATE	STATUS	POPULATION
ORMOND BEACH	08/61	ADJUSTED	18,500
ORMOND BY THE SEA	08/61	ADJUSTED	6,002
SOUTH DAYTONA	06/66	ADJUSTED	4,979

MILITARY BASES

ALACHUA

USNRTC GAINESVILLE	10/49	ADJUSTED	0
--------------------	-------	----------	---

BREVARD

PATRICK AFB	11/55	ADJUSTED	0
-------------	-------	----------	---

DADE

USNRTC MIAMI	/52	ADJUSTED	334,859
--------------	-----	----------	---------

ESCAMBIA

PENSACOLA USNAF	/57	ADJUSTED	59,507
-----------------	-----	----------	--------

HILLSBOROUGH

MACDILL AFB	/59	ADJUSTED	0
-------------	-----	----------	---

ORANGE

MC COY AFB	11/63	ADJUSTED	0
ORLANDO AFB	11/56	ADJUSTED	99,006

SANTA ROSA

US NAAS WHITING F	/57	ADJUSTED	5,360
-------------------	-----	----------	-------

SCHOOLS

GRADES	DATE	STATUS	ENROLLMENT
<u>PUTNAM</u>			
0-03	11/75	ADJUSTED	450

TOTAL DRINKING FLUORIDATED WATER	2,773,612
----------------------------------	-----------

POPULATION DRINKING FLOURIDATED WATER
BY COUNTY, WITHIN STATE

PLACE	DATE	STATUS	POPULATION
GEORGIA			
<u>BACON</u>			
ALMA	/74	ADJUSTED	3,756
<u>BALDWIN</u>			
HARDWICK	11/64	ADJUSTED	3,500
MILLEDGEVILLE	11/64	ADJUSTED	11,117
<u>BANKS</u>			
LULA	/75	ADJUSTED	736
<u>BARROW</u>			
WINDER	/75	ADJUSTED	6,605
<u>BARTOW</u>			
CARTERSVILLE	04/56	ADJUSTED	8,668
LINWOD	12/60	ADJUSTED	760
<u>BEN HILL</u>			
FITZGERALD	06/57	ADJUSTED	8,781
<u>BERRIEN</u>			
NASHVILLE	/75	ADJUSTED	4,323
<u>BRANTLEY</u>			
NAHUNTA	/75	ADJUSTED	974
<u>BULLOCH</u>			
PORTAL	/74	ADJUSTED	643
STATESBORO	10/55	ADJUSTED	15,200
<u>BURKE</u>			
WAYNESBORO	03/63	ADJUSTED	5,359
<u>BUTTS</u>			
INDIAN SPRINGS		NATURAL	2,500

<u>PLACE</u>	<u>DATE</u>	<u>STATUS</u>	<u>POPULATION</u>
JACKSON	05/75	ADJUSTED	3,778
<u>CALHOUN</u>			
EDISON	/74	ADJUSTED	1,210
<u>CARROLL</u>			
CARROLLTON	/74	ADJUSTED	13,520
VILLA RICA	/74	ADJUSTED	3,922
<u>CAFOOSA</u>			
FORT OGLETHORPE	06/52	ADJUSTED	3,869
RINGGOLD	09/52	ADJUSTED	1,381
<u>CHATHAM</u>			
SAVANNAH BEACH		NATURAL	1,786
THUNDERBOLT	/75	ADJUSTED	2,750
<u>CHEROKEE</u>			
CANTON	05/56	ADJUSTED	2,411
HOLLY SPRINGS	05/56	ADJUSTED	475
NORTH CANTON	05/56	ADJUSTED	1,996
WALESKA	05/56	ADJUSTED	479
WOODSTOCK	06/54	ADJUSTED	726
<u>CLARKE</u>			
PRINCETON	05/51	ADJUSTED	0
ATHENS	05/51	ADJUSTED	45,000
BOGART	05/51	ADJUSTED	667
WHITEHALL	05/51	ADJUSTED	409
WINTERVILLE	05/51	ADJUSTED	497
<u>CLAY</u>			
FORT GAINES		NATURAL	1,255
<u>CLAYTON</u>			
COLLEGE PARK	/69	ADJUSTED	13,150
ELLENWOOD	08/65	ADJUSTED	500
FOREST PARK	07/69	ADJUSTED	20,000
JONESBORO	08/65	ADJUSTED	3,014
MORROW	08/65	ADJUSTED	580
MOUNTAIN VIEW	08/65	ADJUSTED	2,000
REX	08/65	ADJUSTED	300
RIVERDALE	08/65	ADJUSTED	1,045

PLACE	DATE	STATUS	POPULATION
<u>CLINCH</u>			
HOMERVILLE	/74	ADJUSTED	3,025
<u>COBB</u>			
ACWORTH	06/54	ADJUSTED	2,359
AUSTELL	04/62	ADJUSTED	1,867
CLARKDALE	04/62	ADJUSTED	300
ELIZABETH	06/54	ADJUSTED	1,200
KENNESAW	06/54	ADJUSTED	150
MARIETTA	06/54	ADJUSTED	32,600
POWDER SPRINGS	06/54	ADJUSTED	746
SMYRNA	06/54	ADJUSTED	23,000
<u>COFFEE</u>			
DOUGLAS	12/63	ADJUSTED	8,736
<u>COLQUITT</u>			
MOULTRIE (COTTON MILLS)		NATURAL	13,700
CELANESE VILLAGE	06/52	ADJUSTED	1,500
<u>COLUMBIA</u>			
HARLEM	/65	ADJUSTED	1,540
<u>COWETA</u>			
NEWMAN	07/58	ADJUSTED	12,169
PALMETTO	/75	ADJUSTED	2,045
<u>CRISP</u>			
ARABI	/53	ADJUSTED	305
BLANDVILLA	04/56	ADJUSTED	170
CORDELE	04/56	ADJUSTED	12,100
<u>DECATUR</u>			
BAINBRIDGE	/74	ADJUSTED	10,887
<u>DE KALB</u>			
ATLANTA	07/69	ADJUSTED	227,500
AVONDALE ESTATES	04/51	ADJUSTED	1,646
CHAMBLEE	04/51	ADJUSTED	8,700
DECATUR	04/51	ADJUSTED	21,200
DORAVILLE	04/51	ADJUSTED	6,597
PINE LAKE	04/51	ADJUSTED	738
SCOTTSDALE	04/51	ADJUSTED	9,200

PLACE	DATE	STATUS	POPULATION
SOUTH DECATUR	04/51	ADJUSTED	23,000
TUCKER	04/51	ADJUSTED	5,000
<u>DODGE</u>			
EASTMAN	11/56	ADJUSTED	5,118
<u>DOOLY</u>			
LILLY	/74	ADJUSTED	155
VIENNA	/74	ADJUSTED	2,341
<u>DOUGHERTY</u>			
ALBANY	09/53	ADJUSTED	78,000
<u>DOUGLAS</u>			
AUSTELL	06/54	ADJUSTED	2,632
DOUGLASVILLE	/74	ADJUSTED	5,472
VILLA RICA	/60	ADJUSTED	3,922
<u>EARLY</u>			
BLAKELY	10/65	ADJUSTED	3,580
<u>EFFINGHAM</u>			
GUYTON	/74	ADJUSTED	742
SPRINGFIELD	/74	ADJUSTED	1,001
<u>ELBERT</u>			
ELBERTON	12/57	ADJUSTED	7,107
<u>EMANUEL</u>			
SWAINSBORO	/74	ADJUSTED	7,325
<u>FANNIN</u>			
BLUE RIDGE	/75	ADJUSTED	1,602
<u>FAYETTE</u>			
BROOKS	/75	ADJUSTED	172
FAYETTEVILLE	/74	ADJUSTED	2,160
PEACHTREE CITY	/74	ADJUSTED	793
<u>FLOYD</u>			
CAVE SPRINGS	/60	ADJUSTED	1,305

PLACE	DATE	STATUS	POPULATION
MOUNT BERRY	04/68	ADJUSTED	1,000
GARDEN LAKES	06/52	ADJUSTED	1,300
ROME	06/52	ADJUSTED	30,800
BATTEY ST HOSP	06/52	ADJUSTED	399
SHANNON	07/57	ADJUSTED	1,629
<u>FOESYTH</u>			
CUMMING	08/59	ADJUSTED	1,561
<u>FRANKLIN</u>			
LAVONIA	12/68	ADJUSTED	2,088
ROYSTON	10/65	ADJUSTED	2,428
<u>FULTON</u>			
ALPHARETTA	12/69	ADJUSTED	2,455
ATLANTA	07/69	ADJUSTED	227,500
COLLEGE PARK	07/69	ADJUSTED	13,150
EAST POINT	07/69	ADJUSTED	43,400
FAIRBURN	12/69	ADJUSTED	3,143
HAPEVILLE	07/69	ADJUSTED	10,082
MOUNTAIN PARK	06/54	ADJUSTED	268
RED OAK	12/69	ADJUSTED	1,200
ROSWELL	04/69	ADJUSTED	8,500
SANDY SPRINGS	12/69	ADJUSTED	16,000
STONEWALL	04/69	ADJUSTED	800
UNION CITY	12/69	ADJUSTED	2,118
<u>GILMER</u>			
EAST ELLIJAY	/74	ADJUSTED	488
ELLIJAY	/74	ADJUSTED	1,326
<u>GORDON</u>			
CALHOUN	08/57	ADJUSTED	3,587
FAIRMOUNT	/74	ADJUSTED	623
PLAINVILLE	08/57	ADJUSTED	161
RESACA	08/57	ADJUSTED	325
SUGAR VALLEY	08/57	ADJUSTED	165
<u>GREENE</u>			
GREENSBORO	/75	ADJUSTED	2,583
SILOAM		NATURAL	320
<u>GWINNETT</u>			
BERKELEY LAKE	/75	ADJUSTED	219
BUFORD	11/68	ADJUSTED	4,168

PLACE	DATE	STATUS	POPULATION
DACULA	/75	ADJUSTED	782
DULUTH	/75	ADJUSTED	1,810
LAWRENCEVILLE	/75	ADJUSTED	5,115
LILBURN	/75	ADJUSTED	1,668
LOGANVILLE	/75	ADJUSTED	1,318
LUXOMNI	/75	ADJUSTED	100
NORCROSS	/75	ADJUSTED	2,755
REST HAVEN	04/60	ADJUSTED	167
SNELLVILLE	/75	ADJUSTED	1,990
<u>HABERSHAM</u>			
CLARKESVILLE	05/64	ADJUSTED	1,352
CORNELIA	10/57	ADJUSTED	2,936
MOUNT AIRY	10/57	ADJUSTED	417
<u>HALL</u>			
CHICOPEE	06/52	ADJUSTED	900
CLERMONT	06/52	ADJUSTED	268
GAINESVILLE	06/52	ADJUSTED	15,700
LULA	/75	ADJUSTED	736
OAKWOOD	06/52	ADJUSTED	218
SUGAR HILL	/52	ADJUSTED	0
<u>HARALSON</u>			
BREMEN	/75	ADJUSTED	3,484
<u>HARRIS</u>			
WEST POINT	04/57	ADJUSTED	4,200
<u>HART</u>			
HARTWELL	07/65	ADJUSTED	4,599
ROYSTON	10/65	ADJUSTED	2,333
<u>HENRY</u>			
HAMPTON	08/65	ADJUSTED	1,551
STOCKBRIDGE	08/65	ADJUSTED	1,195
<u>HOUSTON</u>			
CENTERVILLE	/75	ADJUSTED	1,725
PERRY	11/58	ADJUSTED	6,032
WARNER ROBINS	11/62	ADJUSTED	36,700
<u>IRWIN</u>			
OCILLA	10/70	ADJUSTED	3,217

PLACE	DATE	STATUS	POPULATION
<u>JACKSON</u>			
JEFFERSON	/75	ADJUSTED	1,647
<u>JASPER</u>			
MONTICELLO	05/59	ADJUSTED	1,931
<u>JEFF DAVIS</u>			
HAZLEHURST	/70	ADJUSTED	3,699
<u>JEFFERSON</u>			
LOUISVILLE	/55	ADJUSTED	2,691
WRENS	/55	ADJUSTED	2,204
<u>LAMAR</u>			
ALDORA	05/55	ADJUSTED	535
BARNESVILLE	05/55	ADJUSTED	4,919
<u>LAURENS</u>			
DUBLIN	12/60	ADJUSTED	15,300
EAST DUBLIN	02/60	ADJUSTED	1,986
MONTROSE	/75	ADJUSTED	199
<u>LINCOLN</u>			
LINCOLNTON	/69	ADJUSTED	1,442
<u>LONG</u>			
LUDOWICI	/74	ADJUSTED	1,419
<u>LOWNDES</u>			
VALDOSTA	04/54	ADJUSTED	35,900
<u>MCDUFFIE</u>			
THOMSON	/69	ADJUSTED	6,503
<u>MACON</u>			
IDEAL	/74	ADJUSTED	543
MONTEZUMA	03/60	ADJUSTED	4,125
OGLETHORPE	/75	ADJUSTED	1,286

PLACE	DATE	STATUS	POPULATION
<u>MADISON</u>			
HULL	05/51	ADJUSTED	119
ROYSTON	10/65	ADJUSTED	2,418
<u>MERIWETHER</u>			
GREENVILLE	/75	ADJUSTED	1,085
MANCHESTER	04/60	ADJUSTED	4,115
WARM SPRINGS	10/62	ADJUSTED	500
WOODBURY	/75	ADJUSTED	1,422
<u>MITCHELL</u>			
BACONTON	/75	ADJUSTED	710
CAMILLA	11/66	ADJUSTED	4,753
<u>MONROE</u>			
FORSYTH	06/57	ADJUSTED	3,697
<u>MORGAN</u>			
MADISON	12/64	ADJUSTED	2,680
<u>MURRAY</u>			
SPRING PLACE	04/67	ADJUSTED	194
<u>MUSCOGEE</u>			
COLUMBUS	/74	ADJUSTED	154,168
<u>NEWTON</u>			
COVINGTON	05/60	ADJUSTED	8,167
MANSFIELD	/75	ADJUSTED	340
OXFORD	05/60	ADJUSTED	1,047
<u>OCONEE</u>			
WATKINSVILLE	/74	ADJUSTED	986
<u>PAULDING</u>			
DALLAS	/64	ADJUSTED	2,133
<u>PEACH</u>			
FORT VALLEY	06/55	ADJUSTED	8,310

PLACE	DATE	STATUS	POPULATION
<u>PICKENS</u>			
JASPER	/75	ADJUSTED	1,202
<u>PIERCE</u>			
BLACKSHEAR	/74	ADJUSTED	2,624
<u>POLK</u>			
ROCKMART	/70	ADJUSTED	3,938
<u>PULASKI</u>			
HAWKINSVILLE	/74	ADJUSTED	4,077
<u>PUTNAM</u>			
EATONTON	12/60	ADJUSTED	3,612
<u>RABUN</u>			
CLAYTON	/75	ADJUSTED	1,569
<u>RICHMOND</u>			
AUGUSTA	07/55	ADJUSTED	53,300
GRACEWOOD ST HOSP	12/61	ADJUSTED	2,300
HEPHZIBAH	/74	ADJUSTED	987
<u>ROCKDALE</u>			
CONYERS	12/63	ADJUSTED	2,881
MILSTEAD	12/63	ADJUSTED	1,047
<u>SCHLEY</u>			
ELLAVILLE	/75	ADJUSTED	1,391
<u>SCREVEN</u>			
SYLVANIA	/74	ADJUSTED	3,199
<u>SEMINOLE</u>			
DONALSONVILLE	11/64	ADJUSTED	2,621
<u>SPAULDING</u>			
EAST GRIFFIN	10/54	ADJUSTED	1,715
EXPERIMENT	10/54	ADJUSTED	2,497
GRIFFIN	10/54	ADJUSTED	23,000

PLACE	DATE	STATUS	POPULATION
<u>STEPHENS</u>			
TOCCOA	05/61	ADJUSTED	7,303
<u>SUMTER</u>			
AMERICUS	/74	ADJUSTED	16,091
PLAINS	/74	ADJUSTED	683
<u>TAYLOR</u>			
BUTLER	/74	ADJUSTED	1,589
PEYNOLDS	11/64	ADJUSTED	1,087
<u>TELFAIR</u>			
MC FAE	/74	ADJUSTED	3,151
<u>TERRELL</u>			
BONWOOD	/74	ADJUSTED	500
DAWSON	/74	ADJUSTED	5,393
<u>THOMAS</u>			
THOMASVILLE	11/54	ADJUSTED	18,400
<u>TIFT</u>			
TIFTON	/75	ADJUSTED	12,179
<u>TOOMBS</u>			
LYONS	10/69	ADJUSTED	3,219
VIDALIA	/75	ADJUSTED	9,507
<u>TOWNS</u>			
HIAWASSEE	/75	ADJUSTED	415
YOUNG HARRIS	/75	ADJUSTED	544
<u>TROUP</u>			
HOGANSVILLE	09/55	ADJUSTED	3,658
LAGRANGE	04/56	ADJUSTED	21,700
WEST POINT	04/57	ADJUSTED	4,100
<u>TURNER</u>			
ASHBURN	09/72	ADJUSTED	4,209

PLACE	DATE	STATUS	POPULATION
<u>UNION</u>			
BLAIRSVILLE	/75	ADJUSTED	491
<u>UPSON</u>			
THOMASTON	06/61	ADJUSTED	18,200
<u>WALKER</u>			
FORT OGLETHORPE	/52	ADJUSTED	2,251
HIGH POINT	09/52	ADJUSTED	50
LAFAYETTE	12/60	ADJUSTED	5,588
NAOMI	12/60	ADJUSTED	150
NOBLE	12/60	ADJUSTED	200
ROCK SPRING	12/60	ADJUSTED	200
FAIRVIEW	09/52	ADJUSTED	2,500
WALLACEVILLE	09/52	ADJUSTED	125
LAKEVIEW	09/52	ADJUSTED	2,000
ROSSVILLE	09/52	ADJUSTED	4,665
<u>WALTON</u>			
MONROE	08/52	ADJUSTED	6,826
SOCIAL CIRCLE	/75	ADJUSTED	1,961
WALNUT GROVE	/52	ADJUSTED	175
<u>WARE</u>			
HEBARDVILLE	11/55	ADJUSTED	2,758
WAYCROSS	11/55	ADJUSTED	17,700
<u>WARREN</u>			
WARRENTON	12/70	ADJUSTED	1,770
<u>WHITE</u>			
CLEVELAND	/75	ADJUSTED	1,353
HELEN	/75	ADJUSTED	252
<u>WHITFIELD</u>			
COHUTTA	04/67	ADJUSTED	450
DAWNVILLE	04/67	ADJUSTED	250
DALTON	04/67	ADJUSTED	20,700
ROCKY FACE	04/67	ADJUSTED	500
TUNNEL HILL	04/67	ADJUSTED	255
VARNELL	04/67	ADJUSTED	350

PLACE	DATE	STATUS	POPULATION
<u>WILCOX</u>			
ROCHELLE	03/66	ADJUSTED	1,235
<u>WILKES</u>			
WASHINGTON	10/70	ADJUSTED	4,440
<u>WORTH</u>			
POULAN	/74	ADJUSTED	766
SYLVESTER	11/64	ADJUSTED	3,610
<u>MILITARY BASES</u>			
<u>BRYAN</u>			
FORT STEWART	/69	ADJUSTED	4,467
<u>CHATHAM</u>			
HUNTER AFB	11/59	ADJUSTED	6,000
<u>CHATTAHOOCHEE</u>			
FORT BENNING (PART)		ADJUSTED	15,000
<u>CLARKE</u>			
NAVSCSCOL ATHENS	/51	ADJUSTED	0
US NAVY SUP CORPS	/51	ADJUSTED	0
<u>CLAYTON</u>			
ATLANTA ARMY DEPOT	/69	ADJUSTED	0
<u>COBB</u>			
DOBBINS AFB	/54	ADJUSTED	100
US NAVAL AIR STAT	/51	ADJUSTED	27,216
<u>DE KALB</u>			
NAS ATLA	/54	ADJUSTED	0
<u>DOUGHERTY</u>			
NAS ALBANY	/53	ADJUSTED	0

PLACE	DATE	STATUS	POPULATION
<u>FULTON</u>			
FORT MCPHERSON	/69	ADJUSTED	0
<u>HOUSTON</u>			
ROBINS AFB	/60	ADJUSTED	7,300
<u>LOWNDES</u>			
MOODY AFB		NATURAL	1,787
<u>MUSCOGEE</u>			
FORT BENNING (PART)		ADJUSTED	7,000
<u>RICHMOND</u>			
USN USMRTC AUGUST	/55	ADJUSTED	59,864
FORT GORDON	/55	ADJUSTED	15,531
TOTAL DRINKING FLUORIDATED WATER			1,996,990

POPULATION DRINKING FLOURIDATED WATER
BY COUNTY, WITHIN STATE

PLACE	DATE	STATUS	POPULATION
HAWAII			
<u>MAUI</u>			
MAUNALOA	09/61	ADJUSTED	800
<u>MILITARY BASES</u>			
<u>HONOLULU</u>			
FORT SHAFTER	11/55	ADJUSTED	5,000
HICKAM AFB	/58	ADJUSTED	4,042
PEARL HARBOR	/58	ADJUSTED	24,300
SCHOFIELD BARRACK	11/56	ADJUSTED	20,000
WHEELER AFB	11/56	ADJUSTED	492
TOTAL DRINKING FLUORIDATED WATER			54,634

POPULATION DRINKING FLOURIDATED WATER
BY COUNTY, WITHIN STATE

PLACE	DATE	STATUS	POPULATION
IDAHO			
<u>ADA</u>			
BOISE CITY		NATURAL	74,990
KUNA		NATURAL	593
<u>ADAMS</u>			
NEW MEADOWS		NATURAL	605
<u>BEAR LAKE</u>			
MONTPELIER	/55	ADJUSTED	2,604
<u>BENEWAH</u>			
PLUMMER		NATURAL	443
<u>BINGHAM</u>			
FORT HALL		ADJUSTED	0
STERLING		NATURAL	0
<u>BONNER</u>			
KOOTENAI	04/52	ADJUSTED	191
PONDERAY	04/52	ADJUSTED	313
SANDPOINT	04/52	ADJUSTED	3,895
<u>BOUNDARY</u>			
BONNERS FERRY	03/52	ADJUSTED	2,796
<u>CANYON</u>			
GREENLEAF		NATURAL	363
MELBA		NATURAL	221
NAMPA		NATURAL	23,584
PARMA		NATURAL	1,830
WILDER		NATURAL	636
<u>CASSIA</u>			
BURLEY		NATURAL	8,279

PLACE	DATE	STATUS	POPULATION
<u>CLEARWATER</u>			
HEADQUARTERS OROFINO	04/54	NATURAL ADJUSTED	0 3,647
<u>ELMORE</u>			
KING HILL MOUNTAIN HOME		NATURAL NATURAL	110 6,670
<u>FRANKLIN</u>			
PRESTON		NATURAL	3,284
<u>FREMONT</u>			
ASHTON		NATURAL	1,187
DRUMMOND		NATURAL	15
MACKS INN		NATURAL	82
NEWDALE		NATURAL	285
ST ANTHONY		NATURAL	2,990
TETON		NATURAL	416
<u>GEM</u>			
EMMETT		NATURAL	3,945
<u>GOODING</u>			
BLISS		NATURAL	126
<u>IDAHO</u>			
ELK CITY		NATURAL	65
FERDINAND		NATURAL	157
WHITE BIRD		NATURAL	185
<u>JEFFERSON</u>			
HAMER		NATURAL	82
ROBERTS		NATURAL	402
<u>JEROME</u>			
HAZELTON		NATURAL	456
<u>KOOTENAI</u>			
COEUR D ALENE		NATURAL	17,115

PLACE	DATE	STATUS	POPULATION
<u>LATAH</u>			
MOSCOW		NATURAL	15,215
<u>LEMHI</u>			
PATTERSON		NATURAL	4
<u>LEWIS</u>			
WINCHESTER		NATURAL	274
<u>MADISON</u>			
REXBURG		NATURAL	9,619
<u>MINIDOKA</u>			
MINIDOKA		NATURAL	145
RUPERT		NATURAL	4,960
<u>NEZ PERCE</u>			
LAPWAI	/71	ADJUSTED	410
LEWISTON	06/47	ADJUSTED	27,767
<u>OWYHEE</u>			
BRUNEAU		NATURAL	120
GRAND VIEW		NATURAL	291
HOMEDALE		NATURAL	1,601
MARSING		NATURAL	679
MURPHY		NATURAL	0
<u>PAYETTE</u>			
NEW PLYMOUTH		NATURAL	1,080
<u>TWIN FALLS</u>			
BUHL		NATURAL	3,382
CASTLEFORD		NATURAL	191
FILER		NATURAL	1,420
HOLLISTER		NATURAL	63
TWIN FALLS		NATURAL	23,616
<u>VALLEY</u>			
DONNELLY		NATURAL	125

PLACE	DATE	STATUS	POPULATION
<u>WASHINGTON</u>			
CAMBRIDGE		NATURAL	383
<u>MILITARY BASES</u>			
<u>ELMORE</u>			
MOUNTAIN HOME AFB	10/60	ADJUSTED	6,038
<u>NATIVE RESERVATIONS</u>			
<u>BENEWAH</u>			
COEUR D'ALENE RES	12/75	ADJUSTED	120
<u>BINGHAM</u>			
FORT HALL RESERVATION		ADJUSTED	127
<u>BOUNDARY</u>			
KOOTENAI RESERVATION		ADJUSTED	51
<u>CLEARWATER</u>			
NEZ PERCE RESERVATION		ADJUSTED	50
<u>NEZ PERCE</u>			
NEZ PERCE RESERVATION	/69	ADJUSTED	300
<u>TOTAL DRINKING FLUORIDATED WATER</u>			<u>260,593</u>

POPULATION DRINKING FLOURIDATED WATER
BY COUNTY, WITHIN STATE

PLACE	DATE	STATUS	POPULATION
ILLINOIS			
<u>ADAMS</u>			
CAMP POINT	04/69	ADJUSTED	1,143
CLAYTON	/69	ADJUSTED	727
GOLDEN	08/67	ADJUSTED	571
LIBERTY	07/69	ADJUSTED	369
LORAINÉ		NATURAL	372
MENDON	12/70	ADJUSTED	883
PAYSON	/69	ADJUSTED	589
PLAINVILLE	10/69	ADJUSTED	289
QUINCY	04/54	ADJUSTED	45,288
SOLDIERS HOME	/52	ADJUSTED	894
URSA	08/68	ADJUSTED	423
<u>ALEXANDER</u>			
CAIRO	10/68	ADJUSTED	6,277
TAMMS	10/69	ADJUSTED	645
THEBES	/70	ADJUSTED	442
<u>BOND</u>			
GREENVILLE	11/58	ADJUSTED	4,631
KEYESPORT		ADJUSTED	352
MULBERRY GROVE		ADJUSTED	697
PIERRON		ADJUSTED	467
POCAHONTAS	01/70	ADJUSTED	764
SORENTO	/69	ADJUSTED	625
<u>BOONE</u>			
BELVIDERE	03/71	ADJUSTED	14,061
CAPRON	/70	ADJUSTED	654
<u>BROWN</u>			
MT STERLING	/70	ADJUSTED	2,182
MOUND STATION		NATURAL	203
VERSAILLES	12/69	ADJUSTED	429
<u>BUREAU</u>			
ARLINGTON	12/69	ADJUSTED	250
BUDA		NATURAL	675
BONA TERRA		NATURAL	136
CHERRY	11/70	ADJUSTED	551

PLACE	DATE	STATUS	POPULATION
DALZELL	04/71	ADJUSTED	579
DEPUE		NATURAL	1,919
DOVER		ADJUSTED	176
LADD		NATURAL	1,328
LAMOILLE	11/68	ADJUSTED	669
MALDEN		ADJUSTED	262
MANLIUS	/70	ADJUSTED	402
MINERAL		ADJUSTED	286
NEPONSET		NATURAL	507
OHIO		NATURAL	506
PRINCETON	11/69	ADJUSTED	6,959
SHEFFIELD	04/71	ADJUSTED	1,038
SPRING VALLEY	02/70	ADJUSTED	5,605
TISKILWA	02/70	ADJUSTED	973
LONETREE SUB.		NATURAL	250
WALNUT	/69	ADJUSTED	1,295
WYANET		ADJUSTED	1,005

CALHOUN

BATCHTOWN		ADJUSTED	217
BRUSSELS	06/69	ADJUSTED	191
HARDIN	11/69	ADJUSTED	1,035
KAMPSVILLE	/70	ADJUSTED	439

CARROLL

CHADWICK	/70	ADJUSTED	605
LANARK	11/59	ADJUSTED	1,495
MILLEDGEVILLE	05/68	ADJUSTED	1,130
MT CARROLL	/70	ADJUSTED	2,143
SAVANNA	/70	ADJUSTED	4,942
SHANNON	11/70	ADJUSTED	848
THOMSON	/70	ADJUSTED	617

CASS

ARENZVILLE	/70	ADJUSTED	403
ASHLAND	07/67	ADJUSTED	1,128
BEARDSTOWN	/68	ADJUSTED	6,222
CHANDLERVILLE	12/70	ADJUSTED	762
VIRGINIA	11/69	ADJUSTED	1,814

CHAMPAIGN

ALLERTON	05/68	ADJUSTED	327
BROADLANDS		NATURAL	315
CHAMPAIGN	11/69	ADJUSTED	56,837
FISHER	12/69	ADJUSTED	1,525
GIFFORD	06/68	ADJUSTED	814
HOMER	/70	ADJUSTED	1,354
LONGVIEW	01/70	ADJUSTED	24

PLACE	DATE	STATUS	POPULATION
LUDLOW	03/69	ADJUSTED	531
MAHOMET	11/69	ADJUSTED	1,296
OGDEN	/70	ADJUSTED	703
PENFIELD	05/68	ADJUSTED	255
PESOTUM	12/70	ADJUSTED	536
PHILO	12/70	ADJUSTED	1,022
RANTOUL	05/65	ADJUSTED	26,000
ROYAL	11/68	ADJUSTED	197
SODORUS	/70	ADJUSTED	454
ST JOSEPH	07/68	ADJUSTED	1,554
SAVOY		ADJUSTED	592
SIDNEY	/70	ADJUSTED	915
THOMASBORO	06/68	ADJUSTED	806
TOLONO	01/70	ADJUSTED	2,027
URBANA		ADJUSTED	33,500

CHRISTIAN

TOVEY	10/70	ADJUSTED	443
ASSUMPTION	08/53	ADJUSTED	1,487
BULPITT	10/70	ADJUSTED	275
EDINBURG	/69	ADJUSTED	1,153
HARVEL	/70	ADJUSTED	275
JEISEYVILLE		ADJUSTED	182
KINCAID	10/70	ADJUSTED	1,424
MORRISONVILLE	07/69	ADJUSTED	1,178
MT AUBURN	/70	ADJUSTED	520
OWANECO		ADJUSTED	278
PALMER	/69	ADJUSTED	244
PANA	/69	ADJUSTED	6,326
STONINGTON	11/70	ADJUSTED	1,096
TAYLORVILLE	05/60	ADJUSTED	11,000

CLARK

CASEY	08/52	ADJUSTED	2,994
MARSHALL		ADJUSTED	3,468
MARTINSVILLE		ADJUSTED	1,374
WESTFIELD (PART)		NATURAL	678

CLAY

CLAY CITY	/69	ADJUSTED	1,049
FLORA	04/69	ADJUSTED	5,283
LOUISVILLE	/70	ADJUSTED	1,020
XENIA	/69	ADJUSTED	464

CLINTON

ALBERS	/70	ADJUSTED	656
AVISTON	07/67	ADJUSTED	828
BARTELSON	/71	ADJUSTED	439

PLACE	DATE	STATUS	POPULATION
BECKEMEYER	06/52	ADJUSTED	1,069
BREESE	03/56	ADJUSTED	2,885
CARLYLE	06/52	ADJUSTED	3,139
GERMANTOWN	01/72	ADJUSTED	1,108
HOFFMAN	11/67	ADJUSTED	346
NEW BADEN	/69	ADJUSTED	1,953
TRENTON		NATURAL	2,328

COLES

ASHMORE	03/69	ADJUSTED	428
CHARLESTON	12/65	ADJUSTED	17,300
HUMBOLDT	01/69	ADJUSTED	366
LERNA	04/71	ADJUSTED	288
MATTCON	11/69	ADJUSTED	19,700
OAKLAND	11/68	ADJUSTED	1,012

COOK

ALSIP	05/56	ADJUSTED	11,983
ARLINGTON HTS		NATURAL	64,884
BARRINGTON	11/67	ADJUSTED	8,581
BARTLETT	12/67	ADJUSTED	3,501
BEDFORD PARK	05/56	ADJUSTED	583
BELLWOOD		NATURAL	22,096
BERKELEY	08/56	ADJUSTED	6,152
BERWYN	08/52	ADJUSTED	52,502
BLUE ISLAND	05/56	ADJUSTED	22,958
BRIDGE VIEW	05/61	ADJUSTED	12,522
BROADVIEW	08/56	ADJUSTED	9,623
BROOKFIELD	08/56	ADJUSTED	20,284
BUFFALO GROVE		NATURAL	11,799
BURNHAM	05/56	ADJUSTED	3,634
CALUMET CITY	05/56	ADJUSTED	33,107
CALUMET PARK	05/56	ADJUSTED	10,069
GARDEN HOME	01/66	ADJUSTED	1,000
CHICAGO	08/56	ADJUSTED	3,369,359
CHICAGO HTS	11/68	ADJUSTED	40,900
CHICAGO RIDGE	04/65	ADJUSTED	9,187
CICERO	08/56	ADJUSTED	67,058
COUNTRY CLUB HILL	03/69	ADJUSTED	6,920
COUNTRYSIDE	01/65	ADJUSTED	4,034
CRESTWOOD	/56	ADJUSTED	5,770
DES PLAINES	01/66	ADJUSTED	57,239
DIXMOOR	04/54	ADJUSTED	4,735
DOLTON	05/56	ADJUSTED	25,990
EAST CHICAGO HEIGHTS	04/71	ADJUSTED	5,000
EAST HAZELCREST	05/56	ADJUSTED	1,885
ELK GROVE VILLAGE		NATURAL	20,236
ELMWOOD PARK	08/56	ADJUSTED	26,160
EVANSTON	12/47	ADJUSTED	80,173
EVERGREEN PARK	05/56	ADJUSTED	25,921

PLACE	DATE	STATUS	POPULATION
FLOSSMOOR	12/70	ADJUSTED	8,328
FOREST PARK	08/56	ADJUSTED	15,472
FOREST VIEW	05/56	ADJUSTED	927
FRANKLIN PARK	08/56	ADJUSTED	20,348
GLENCOE	04/56	ADJUSTED	10,542
GLENVIEW	12/58	ADJUSTED	29,159
GLENWOOD		NATURAL	7,416
GOLF	12/54	ADJUSTED	474
HANOVER PARK		NATURAL	11,916
HARVEY	04/54	ADJUSTED	34,636
HARWOOD HEIGHTS	08/56	ADJUSTED	9,060
HAZEL CREST	04/54	ADJUSTED	10,329
HICKORY HILLS	01/68	ADJUSTED	13,176
HILLSIDE	08/56	ADJUSTED	8,888
HODGKINS	12/64	ADJUSTED	2,270
HOFFMAN ESTATES		NATURAL	22,238
HOMETOWN	05/56	ADJUSTED	6,729
HOMWOOD	/69	ADJUSTED	18,871
INDIAN HEAD PARK	08/68	ADJUSTED	473
JUSTICE	01/66	ADJUSTED	9,473
KENILWORTH	11/53	ADJUSTED	2,980
LA GRANGE	05/61	ADJUSTED	17,814
LAGRANGE HIGHLAND	12/67	ADJUSTED	6,920
LA GRANGE PARK	08/56	ADJUSTED	15,459
LANSING	12/53	ADJUSTED	25,805
LEMONT		NATURAL	5,080
LINC CLNWOOD	08/56	ADJUSTED	12,929
LYONS	08/61	ADJUSTED	11,124
MCCOOK	08/56	ADJUSTED	333
MARKHAM	04/54	ADJUSTED	16,117
MATTESON	04/57	ADJUSTED	4,741
GLEN RIDGE SUB	11/67	ADJUSTED	1,600
MAYWOOD	08/56	ADJUSTED	29,019
MELROSE PARK	08/56	ADJUSTED	22,716
LEYDEN TWP PART	12/60	ADJUSTED	1,862
MERRIONETTE PARK	05/56	ADJUSTED	2,303
MIDLOTHIAN	05/56	ADJUSTED	15,939
MORTON GROVE	12/54	ADJUSTED	26,369
MT PROSPECT		NATURAL	46,525
PROSPECT MEADOWS	/69	ADJUSTED	700
NILES	08/56	ADJUSTED	32,432
NORRIDGE	08/56	ADJUSTED	17,113
NORTHBROOK	04/56	ADJUSTED	27,681
NORTHFIELD	12/52	ADJUSTED	5,010
NORTHLAKE	08/56	ADJUSTED	14,212
NORTH RIVERSIDE	08/56	ADJUSTED	8,097
OAK FOREST	/70	ADJUSTED	20,903
OAK LAWN	05/56	ADJUSTED	62,023
RIDGELAND SUBD		NATURAL	62,511
OAK PARK	08/56	ADJUSTED	62,511
OLYMPIA FIELDS	/70	ADJUSTED	3,478
ORLAND PARK	06/68	ADJUSTED	7,297

PLACE	DATE	STATUS	POPULATION
PALATINE		NATURAL	28,807
BARRINGTON WOODS	10/67	ADJUSTED	280
PALOS HEIGHTS		ADJUSTED	9,879
PALOS HILLS		ADJUSTED	9,978
PARK FOREST	12/52	ADJUSTED	30,864
PARK RIDGE	08/56	ADJUSTED	42,614
PHOENIX	04/54	ADJUSTED	3,506
POSEN	04/54	ADJUSTED	5,498
RICHTON PARK	12/71	ADJUSTED	6,551
RIVERDALE	05/56	ADJUSTED	15,806
RIVER FOREST	08/56	ADJUSTED	13,402
RIVER GROVE	08/56	ADJUSTED	11,465
RIVERSIDE	08/56	ADJUSTED	10,432
ROBBINS	05/56	ADJUSTED	9,641
ROLLING MEADOWS		NATURAL	19,785
ROSELLE	06/69	ADJUSTED	7,986
SAUK VILLAGE	03/69	ADJUSTED	9,956
SCHAUMBURG	12/70	ADJUSTED	32,352
SCHILLER PARK	08/56	ADJUSTED	12,712
SKOKIE	12/47	ADJUSTED	68,911
SOUTH CHICAGO HTS	03/68	ADJUSTED	4,923
SOUTH HOLLAND	04/54	ADJUSTED	25,220
BURBANK	01/55	ADJUSTED	29,854
STEGER	10/67	ADJUSTED	9,285
STICKNEY	05/56	ADJUSTED	6,601
STONE PARK	08/56	ADJUSTED	4,429
STREAMWOOD	12/68	ADJUSTED	16,666
SUMMIT	05/56	ADJUSTED	11,569
THORNTON (PART)		NATURAL	3,714
TINLEY PARK	07/66	ADJUSTED	20,782
WESTCHESTER	08/56	ADJUSTED	20,033
WESTERN SPGS (PART)		NATURAL	14,188
WHEELING	12/63	ADJUSTED	18,106
WILLOW SPRINGS	06/66	ADJUSTED	3,318
WILMETTE	12/58	ADJUSTED	32,134
WINNETKA	12/52	ADJUSTED	13,998
WORTH		ADJUSTED	11,999

CRAWFORD

FLAT ROCK	07/69	ADJUSTED	504
HUTSONVILLE	10/70	ADJUSTED	544
OBLONG	11/65	ADJUSTED	1,860
PALESTINE	/69	ADJUSTED	1,640
EATON	07/67	ADJUSTED	120
ROBINSON	11/65	ADJUSTED	7,178
STOY	11/65	ADJUSTED	199

CUMBERLAND

GREENUP	12/68	ADJUSTED	1,618
JEWETT	06/68	ADJUSTED	211

PLACE	DATE	STATUS	POPULATION
NEOGA	11/69	ADJUSTED	1,270
TOLEDO	12/58	ADJUSTED	1,068
<u>DE KALB</u>			
DE KALB	03/67	ADJUSTED	34,500
GENOA	/69	ADJUSTED	3,003
HINCKLEY	05/68	ADJUSTED	1,053
KINGSTON	12/70	ADJUSTED	481
KIRKLAND	/70	ADJUSTED	1,138
LEE		NATURAL	252
MALTA	11/68	ADJUSTED	961
SANDWICH	12/70	ADJUSTED	5,056
SHABONA	/69	ADJUSTED	730
SOMONAUK		ADJUSTED	1,112
SYCAMORE	11/70	ADJUSTED	7,843
WATERMAN	12/69	ADJUSTED	990
<u>DE WITT</u>			
CLINTON	/70	ADJUSTED	7,570
FARMER CITY	/70	ADJUSTED	2,217
KENNEY	/69	ADJUSTED	367
WAPELLA	01/69	ADJUSTED	572
WAYNESVILLE	11/70	ADJUSTED	522
WELDON	/69	ADJUSTED	553
<u>DOUGLAS</u>			
ARCOLA	/70	ADJUSTED	2,276
ATWOOD		ADJUSTED	1,264
CAMARGO		ADJUSTED	241
HINDSBORO	12/69	ADJUSTED	418
NEWMAN	/69	ADJUSTED	1,018
TUSCOLA	/69	ADJUSTED	3,917
VILLA GROVE	01/71	ADJUSTED	2,605
<u>DU PAGE</u>			
ADDISON	/61	ADJUSTED	25,645
BENSENVILLE		NATURAL	13,628
BLOOMINGDALE		NATURAL	8,403
BURR RIDGE	06/68	ADJUSTED	1,637
CAROL STREAM	/69	ADJUSTED	7,519
CLARENDON HILLS	07/59	ADJUSTED	7,552
DOWNERS GROVE	/67	ADJUSTED	34,800
ELMHURST		ADJUSTED	49,100
GLENDALE HTS	05/68	ADJUSTED	11,406
VALLEY VIEW	03/68	ADJUSTED	2,500
GLEN ELLYN	/70	ADJUSTED	22,220
HANOVER PARK		NATURAL	19,609
HINSDALE	06/68	ADJUSTED	15,918

PLACE	DATE	STATUS	POPULATION
ITASCA		ADJUSTED	4,638
OAKVIEW SUB	03/68	ADJUSTED	2,920
LISLE	11/68	ADJUSTED	8,428
YORK CENTER	03/54	ADJUSTED	1,700
LOMBARD		NATURAL	37,400
NAPERVILLE	06/68	ADJUSTED	25,700
OAK BROOK		ADJUSTED	4,600
ROSELLE	/69	ADJUSTED	6,207
VILLA PARK	03/68	ADJUSTED	25,800
WARRENVILLE	05/68	ADJUSTED	3,268
WEST CHICAGO	06/68	ADJUSTED	10,111
WESTMONT	12/70	ADJUSTED	8,920
WESTON (SUBDIVISION)		NATURAL	150
WHEATON	07/63	ADJUSTED	33,500
WILLOWBROOK	/68	ADJUSTED	1,169
WINFIELD	10/68	ADJUSTED	4,285
WOOD DALE	03/68	ADJUSTED	8,831
WOODRIDGE	06/68	ADJUSTED	11,028

EDGAR

BROCTON	02/71	ADJUSTED	349
CHRISMAN	12/68	ADJUSTED	1,285
GRANDVIEW	07/68	ADJUSTED	100
HUME	04/69	ADJUSTED	496
KANSAS	/70	ADJUSTED	779
METCALF	/70	ADJUSTED	269
PARIS	10/70	ADJUSTED	9,900
REDMON	/70	ADJUSTED	251
VERMILION	/70	ADJUSTED	333

EDWARDS

ALBION	11/68	ADJUSTED	1,791
BONE GAP	12/70	ADJUSTED	308
BROWNS	11/68	ADJUSTED	198

EFFINGHAM

ALTAMONT	01/71	ADJUSTED	1,929
BEECHER CITY	01/71	ADJUSTED	466
EDGWOOD	06/68	ADJUSTED	495
EFFINGHAM	10/63	ADJUSTED	9,600
MASON		ADJUSTED	415
MONTROSE	/70	ADJUSTED	312
TEUTOPOLIS	/70	ADJUSTED	1,249

FAYETTE

BROWNSTOWN	12/70	ADJUSTED	689
FARINA	03/70	ADJUSTED	634
RAMSEY	12/68	ADJUSTED	830

PLACE	DATE	STATUS	POPULATION
ST ELMO	11/66	ADJUSTED	1,676
ST PETER		ADJUSTED	380
VANDALIA	05/67	ADJUSTED	5,160
<u>FORD</u>			
CABERY		NATURAL	287
ELLIOTT		NATURAL	365
GIBSON CITY	11/68	ADJUSTED	3,454
KEMPTON		NATURAL	263
MELVIN	11/70	ADJUSTED	492
PAXTON	05/68	ADJUSTED	4,373
PIPER CITY	10/70	ADJUSTED	817
ROBERTS	/70	ADJUSTED	506
SIBLEY	/70	ADJUSTED	381
<u>FRANKLIN</u>			
BENTON		ADJUSTED	6,833
BUCKNER		ADJUSTED	489
CHRISTOPHER		ADJUSTED	2,910
MACEDONIA		ADJUSTED	86
NORTH CITY		ADJUSTED	356
ORIENT	04/65	ADJUSTED	502
ROYALTON	11/70	ADJUSTED	1,166
SESSER	11/54	ADJUSTED	2,125
THOMPSONVILLE		ADJUSTED	449
VALIER	11/54	ADJUSTED	649
WEST CITY		ADJUSTED	637
EZRA	04/65	ADJUSTED	100
WEST FRANKFORT	05/65	ADJUSTED	8,800
ZEIGLER		ADJUSTED	1,940
<u>FULTON</u>			
ASTORIA	/70	ADJUSTED	1,281
AVON	10/69	ADJUSTED	1,013
BRYANT		NATURAL	326
CANTON	06/67	ADJUSTED	14,200
CUBA		NATURAL	1,581
DUNFERMLINE		ADJUSTED	282
FAIRVIEW		NATURAL	601
FARMINGTON		NATURAL	29
IPAVA		NATURAL	608
LEWISTOWN	08/71	ADJUSTED	2,706
LONDON MILLS	11/70	ADJUSTED	610
NORRIS		NATURAL	359
ST DAVID	/69	ADJUSTED	773
SMITHFIELD	12/68	ADJUSTED	318
TABLE GROVE		NATURAL	469
VERMONT	12/69	ADJUSTED	947

PLACE	DATE	STATUS	POPULATION
<u>GALLATIN</u>			
EQUALITY	/70	ADJUSTED	732
NEW HAVEN	12/69	ADJUSTED	606
OLD SHAWNEETOWN	/70	ADJUSTED	342
OMAHA	/69	ADJUSTED	304
RIDGWAY	/70	ADJUSTED	1,160
SHAWNEETOWN	10/65	ADJUSTED	1,742
<u>GREENE</u>			
CARROLLTON	12/69	ADJUSTED	2,866
ELDRED	12/69	ADJUSTED	292
GREENFIELD	11/58	ADJUSTED	1,179
HILLVIEW		ADJUSTED	322
KANE		ADJUSTED	432
ROODHOUSE	/70	ADJUSTED	2,357
WHITE HALL	10/62	ADJUSTED	2,979
<u>GRUNDY</u>			
BRACEVILLE		NATURAL	668
CARBON HILL		NATURAL	317
COAL CITY		NATURAL	3,040
DIAMOND		NATURAL	452
EILEEN		NATURAL	371
GARDNER		NATURAL	1,212
KINSMAN		NATURAL	153
MAZON	/70	ADJUSTED	727
MINOOKA		NATURAL	768
MORRIS	05/67	ADJUSTED	8,194
SOUTH WILMINGTON		NATURAL	725
<u>HAMILTON</u>			
BROUGHTON		ADJUSTED	235
DAHLGREN		ADJUSTED	487
MC LEANSBORO		ADJUSTED	2,630
<u>HANCOCK</u>			
AUGUSTA	08/68	ADJUSTED	824
BOWEN	/69	ADJUSTED	489
CARTHAGE	11/70	ADJUSTED	3,350
DALLAS CITY	/70	ADJUSTED	1,284
HAMILTON	/70	ADJUSTED	2,764
LA HARPE	12/69	ADJUSTED	1,240
NAUVOO	/69	ADJUSTED	1,047
PLYMOUTH	/68	ADJUSTED	740
WARSAW	10/69	ADJUSTED	1,758

PLACE	DATE	STATUS	POPULATION
<u>HARDIN</u>			
CAVE IN ROCK	/70	ADJUSTED	503
ELIZABETHTOWN	11/58	ADJUSTED	436
ROSICLARE	11/58	ADJUSTED	1,421
<u>HENDERSON</u>			
OQUAWKA	/69	ADJUSTED	1,352
RARITAN		NATURAL	206
STRONGHURST	/69	ADJUSTED	836
<u>HENRY</u>			
ALPHA		NATURAL	771
ANDOVER	12/70	ADJUSTED	420
ANNAWAN	12/70	ADJUSTED	787
ATKINSON		NATURAL	1,053
BISHOP HILL		NATURAL	191
CAMBRIDGE		NATURAL	2,095
COLONA	04/71	ADJUSTED	1,293
GALVA		NATURAL	3,061
GENESE0	12/54	ADJUSTED	5,840
GREEN ROCK		ADJUSTED	2,744
KEWANEE		NATURAL	15,600
OPHEIM		NATURAL	100
ORION	09/52	ADJUSTED	1,801
WOODHULL		NATURAL	898
<u>IROQUOIS</u>			
ASHKUM	/70	ADJUSTED	590
BEAVERVILLE	/70	ADJUSTED	442
BUCKLEY	10/70	ADJUSTED	680
CHEBANSE		NATURAL	1,185
CISSNA PARK	/69	ADJUSTED	773
CLIFTON	/70	ADJUSTED	1,339
CRESCENT CITY	/70	ADJUSTED	597
DANFORTH		ADJUSTED	404
DONOVAN	10/70	ADJUSTED	343
GILMAN	05/71	ADJUSTED	1,786
LODA	11/70	ADJUSTED	525
MARTINTON	10/69	ADJUSTED	278
MILFORD	03/68	ADJUSTED	1,656
ONARGA	04/71	ADJUSTED	1,436
SHELDON		NATURAL	1,455
THAWVILLE	12/70	ADJUSTED	271
WATSEKA	11/70	ADJUSTED	5,294
WELLINGTON	/70	ADJUSTED	410
WOODLAND	/70	ADJUSTED	350

PLACE	DATE	STATUS	POPULATION
<u>JACKSON</u>			
AVA	11/70	ADJUSTED	728
CAMPBELL HILL		ADJUSTED	300
CARBONDALE	07/52	ADJUSTED	23,600
DE SOTO	07/52	ADJUSTED	966
DOWELL	07/62	ADJUSTED	423
ELKVILLE		ADJUSTED	850
GORHAM	/70	ADJUSTED	361
GRAND TOWER	03/72	ADJUSTED	786
MURPHYSBORO	09/60	ADJUSTED	1,013
VERGENNES	09/60	ADJUSTED	323
<u>JASPER</u>			
NEWTON	03/54	ADJUSTED	3,024
WILLOW HILL		ADJUSTED	296
<u>JEFFERSON</u>			
BELLE RIVE		ADJUSTED	279
BLUFORD	04/65	ADJUSTED	569
BONNIE		ADJUSTED	314
DIX	12/68	ADJUSTED	167
INA		ADJUSTED	333
MT VERNON	04/65	ADJUSTED	16,400
NASON		ADJUSTED	186
WALTONVILLE		ADJUSTED	381
WOODLAWN	12/68	ADJUSTED	308
<u>JERSEY</u>			
FIELDON	11/64	ADJUSTED	257
GRAFTON	/70	ADJUSTED	1,018
JERSEYVILLE	11/64	ADJUSTED	7,446
<u>JO DAVIESS</u>			
APPLE RIVER	12/68	ADJUSTED	482
EAST DUBUQUE	11/69	ADJUSTED	2,408
ELIZABETH	/70	ADJUSTED	707
GALENA	12/65	ADJUSTED	3,930
HANOVER	10/69	ADJUSTED	1,243
SCALES MOUND	10/71	ADJUSTED	382
STOCKTON	12/68	ADJUSTED	1,930
WARREN	05/66	ADJUSTED	1,523
<u>JOHNSON</u>			
GOREVILLE	10/69	ADJUSTED	1,109
VIENNA	11/67	ADJUSTED	1,325

PLACE	DATE	STATUS	POPULATION
<u>KANE</u>			
AURORA		NATURAL	76,500
MOECHEVILLE SUBD	/70	ADJUSTED	1,200
BATAVIA		NATURAL	10,816
BURLINGTON	07/68	ADJUSTED	456
CARPENTERSVILLE	11/66	ADJUSTED	24,059
EAST DUNDEE	05/67	ADJUSTED	2,920
ELBURN		NATURAL	1,122
ELGIN EST SUBD	/69	ADJUSTED	61,200
ELGIN	08/67	ADJUSTED	57,500
GENEVA		NATURAL	9,115
HAMPSHIRE	11/69	ADJUSTED	1,611
MAPLE PARK		ADJUSTED	660
MONTGOMERY		ADJUSTED	3,278
NORTH AURORA		NATURAL	4,833
ST CHARLES		NATURAL	12,928
SOUTH ELGIN	05/68	ADJUSTED	4,289
PRESTBURY U C	12/68	ADJUSTED	10
WEST DUNDEE	/68	ADJUSTED	2,530
<u>KANKAKEE</u>			
AROMA PARK	06/68	ADJUSTED	896
BOURBONNAIS	11/64	ADJUSTED	5,909
BRADLEY	11/64	ADJUSTED	9,881
BUCKINGHAM		NATURAL	198
HERSCHER		NATURAL	988
KANKAKEE	11/64	ADJUSTED	30,944
MANTENO	10/69	ADJUSTED	2,864
MOMENCE	03/68	ADJUSTED	2,836
REDDICK		NATURAL	247
ST ANNE	11/68	ADJUSTED	1,271
<u>KENDALL</u>			
NEWARK	06/68	ADJUSTED	590
OSWEGO		NATURAL	1,862
PLANO	07/68	ADJUSTED	4,664
YORKVILLE		NATURAL	2,049
<u>KNOX</u>			
ABINGDON		NATURAL	3,936
ALTONA		NATURAL	542
EAST GALESBURG	11/61	ADJUSTED	706
GALESBURG	11/61	ADJUSTED	36,290
HENDERSON		NATURAL	210
KNOXVILLE		NATURAL	2,930
MAQUON		NATURAL	374
ONEIDA		NATURAL	728
RIO		NATURAL	186

PLACE	DATE	STATUS	POPULATION
ST AUGUSTINE		NATURAL	204
VICTORIA		NATURAL	441
WATAGA		NATURAL	552
WILLIAMSFIELD		NATURAL	548
YATES CITY		NATURAL	840

LAKE

ANTIOCH		NATURAL	3,677
BANNOCKBURN	12/55	ADJUSTED	1,359
FOX LAKE	11/69	ADJUSTED	4,511
GRAYS LAKE		NATURAL	4,907
HIGHLAND LAKE		NATURAL	350
GURNEE		NATURAL	2,738
HIGHLAND PARK	12/55	ADJUSTED	32,400
HIGHWOOD	10/68	ADJUSTED	4,973
ISLAND LAKE	11/70	ADJUSTED	1,973
LAKE BLUFF	11/60	ADJUSTED	5,008
LAKE FOREST	12/58	ADJUSTED	15,642
LAKE VILLA		NATURAL	1,090
LAKE ZURICH		NATURAL	4,082
LIBERTYVILLE		NATURAL	11,684
LINCOLNSHIRE		NATURAL	2,531
LINDENHURST		NATURAL	3,141
MUNDELEIN		NATURAL	16,128
NORTH CHICAGO	11/68	ADJUSTED	35,500
PARK CITY		ADJUSTED	2,855
RIVERWOODS		NATURAL	1,571
ROUND LAKE		NATURAL	1,531
ROUND LAKE BEACH		NATURAL	5,717
ROUND LAKE PARK		NATURAL	3,148
VERNON HILLS		NATURAL	1,056
WAUCONDA	03/69	ADJUSTED	5,460
WAUKEGAN	/52	ADJUSTED	67,000
WINTHROP HARBOR		NATURAL	4,794
ZION		NATURAL	17,268

LA SALLE

CEDAR POINT		NATURAL	304
EARLVILLE	/70	ADJUSTED	1,410
GRAND RIDGE		NATURAL	698
KANGLEY		NATURAL	290
LA SALLE	03/57	ADJUSTED	10,500
LELAND	02/72	ADJUSTED	743
LOSTANT		NATURAL	465
MARSEILLES	12/67	ADJUSTED	4,320
MENDOTA	04/68	ADJUSTED	6,902
NAPLATE		NATURAL	686
NORTH UTICA	06/70	ADJUSTED	974
OGLESBY		NATURAL	4,175
OTTAWA		ADJUSTED	18,500

PLACE	DATE	STATUS	POPULATION
PERU		NATURAL	11,772
RANSOM		NATURAL	440
RUTLAND		NATURAL	437
SENECA		ADJUSTED	1,781
STREATOR	11/69	ADJUSTED	15,400
TONICA		NATURAL	821
<u>LAWRENCE</u>			
BIRDS		ADJUSTED	215
BRIDGEPORT	07/53	ADJUSTED	2,262
LAWRENCEVILLE	07/53	ADJUSTED	5,863
SUMNER	07/53	ADJUSTED	1,201
<u>LEE</u>			
AMBOY	06/60	ADJUSTED	2,184
ASHTON	11/69	ADJUSTED	1,112
COMPTON	/70	ADJUSTED	399
DIXON	04/68	ADJUSTED	17,900
FRANKLIN GROVE	07/62	ADJUSTED	968
HARMON	/70	ADJUSTED	205
PAW PAW	09/59	ADJUSTED	846
STEWARD	06/68	ADJUSTED	308
SUBLETTE	06/68	ADJUSTED	361
<u>LIVINGSTON</u>			
CAMPUS	/70	ADJUSTED	217
CHATSWORTH	10/69	ADJUSTED	1,255
CORNELL		NATURAL	532
CULLOM	07/69	ADJUSTED	572
DWIGHT	05/68	ADJUSTED	3,841
EMINGTON		NATURAL	101
FAIRBURY	/70	ADJUSTED	3,359
FLANAGAN	/69	ADJUSTED	878
FORREST	/70	ADJUSTED	1,219
ODELL		NATURAL	1,076
PONTIAC	/69	ADJUSTED	10,700
REDDICK		NATURAL	247
SAUNEMIN		NATURAL	415
STRAWN	06/68	ADJUSTED	144
STREATOR	12/69	ADJUSTED	15,400
<u>LOGAN</u>			
ATLANTA	/70	ADJUSTED	1,640
ELK HART	/70	ADJUSTED	435
EMDEN	/69	ADJUSTED	552
HARTSBURG	/70	ADJUSTED	363
LATHAM		NATURAL	361
LINCOLN	01/68	ADJUSTED	17,500

PLACE	DATE	STATUS	POPULATION
MIDDLETOWN	/70	ADJUSTED	626
MT PULASKI	/70	ADJUSTED	1,677
NEW HOLLAND	/70	ADJUSTED	321
SAN JOSE	10/69	ADJUSTED	681
<u>MCDONOUGH</u>			
BAR DOLPH		NATURAL	331
BLANDINSVILLE	11/70	ADJUSTED	922
BUSHNELL		NATURAL	3,703
COLCHESTER	08/71	ADJUSTED	1,747
GOOD HOPE	/69	ADJUSTED	477
INDUSTRY		NATURAL	558
MACCMB	/70	ADJUSTED	20,300
PRAIRIE CITY		NATURAL	630
<u>MCHENRY</u>			
ALGONQUIN	01/71	ADJUSTED	3,515
CARY	12/66	ADJUSTED	4,358
CRYSTAL LAKE	09/66	ADJUSTED	14,541
FOX RIVER GROVE	04/68	ADJUSTED	2,245
HARVARD	/69	ADJUSTED	5,177
HEBRON	03/69	ADJUSTED	781
HUNTLEY	07/71	ADJUSTED	1,432
LAKE IN THE HILLS		NATURAL	3,240
MCHENRY	12/63	ADJUSTED	6,772
MARENGO	/69	ADJUSTED	4,235
RICHMOND	/70	ADJUSTED	1,153
UNION	04/68	ADJUSTED	579
WONDER LAKE	09/69	ADJUSTED	4,806
WOODSTOCK	09/66	ADJUSTED	10,400
<u>MCLEAN</u>			
ANCHOR		NATURAL	200
ARROWSMITH		NATURAL	305
BELLFLOWER	06/71	ADJUSTED	400
BLOOMINGTON	12/70	ADJUSTED	40,600
CARLOCK	09/68	ADJUSTED	373
CHENOA		NATURAL	1,860
COLFAX	10/68	ADJUSTED	935
COOKSVILLE		NATURAL	241
DANVERS	07/68	ADJUSTED	854
DOWNS	11/69	ADJUSTED	651
ELLSWORTH	/70	ADJUSTED	259
GRIDLEY	11/70	ADJUSTED	1,007
HEYWORTH	12/70	ADJUSTED	1,441
HUDSON	11/69	ADJUSTED	802
LE ROY	11/53	ADJUSTED	2,435
LEXINGTON	/69	ADJUSTED	1,615
MC LEAN	02/71	ADJUSTED	820

PLACE	DATE	STATUS	POPULATION
NORMAL	12/53	ADJUSTED	29,200
SAYBROOK	11/69	ADJUSTED	814
STANFORD	11/70	ADJUSTED	657
TOWANDA		ADJUSTED	578

MACON

ARGENTA	06/68	ADJUSTED	1,034
BLUE MOUND	03/71	ADJUSTED	1,181
DECATUR	08/60	ADJUSTED	91,500
FORSYTH	12/68	ADJUSTED	585
MACON	11/67	ADJUSTED	1,241
MAROA	/69	ADJUSTED	1,467
MT ZION	10/62	ADJUSTED	2,343
NIANTIC	11/68	ADJUSTED	705
OREANA	05/68	ADJUSTED	1,092
WARRENSBURG	11/68	ADJUSTED	738

MACOUPIN

DORCHESTER	11/69	ADJUSTED	170
BENLD		ADJUSTED	1,736
BRIGHTON	10/68	ADJUSTED	1,889
BUNKER HILL	12/70	ADJUSTED	1,670
CARLINVILLE	11/69	ADJUSTED	5,675
CHESTERFIELD	11/69	ADJUSTED	262
GILLESPIE	10/69	ADJUSTED	3,457
EAST GILLESPIE	10/69	ADJUSTED	187
GIRARD	07/68	ADJUSTED	1,881
MEDORA	/70	ADJUSTED	505
MODESTO		ADJUSTED	221
MT CLARE	10/69	ADJUSTED	298
MT OLIVE	12/69	ADJUSTED	2,288
NILWOOD		ADJUSTED	245
PALMYRA	03/69	ADJUSTED	776
SAWYERVILLE	10/69	ADJUSTED	315
SHIPMAN	12/70	ADJUSTED	482
STAUNTON	06/69	ADJUSTED	4,396
VIRDEN	07/68	ADJUSTED	3,504
WHITE CITY		ADJUSTED	196
WILSONVILLE	10/69	ADJUSTED	691

MADISON

ALHAMBRA		NATURAL	594
ALTON	10/68	ADJUSTED	39,200
BETHALTO	10/68	ADJUSTED	7,074
COLLINSVILLE	12/68	ADJUSTED	19,567
FOREST HOMES	12/70	ADJUSTED	1,998
EAST ALTON	08/67	ADJUSTED	7,300
HOLIDAY SHRS SUB	06/69	ADJUSTED	350
EDWARDSVILLE	/70	ADJUSTED	11,070

PLACE	DATE	STATUS	POPULATION
GLEN CARBON	/70	ADJUSTED	1,897
GODFREY	10/68	ADJUSTED	1,261
GRANITE CITY	07/68	ADJUSTED	40,000
PONTOON BEACH	07/68	ADJUSTED	2,448
HAMEL		NATURAL	454
HARTFORD	05/68	ADJUSTED	2,243
HIGHLAND	/70	ADJUSTED	5,981
LIVINGSTON		NATURAL	916
MADISON	07/68	ADJUSTED	7,042
MARINE	/70	ADJUSTED	882
MARYVILLE	11/70	ADJUSTED	1,290
MITCHELL	07/68	ADJUSTED	1,500
ROXANA	/70	ADJUSTED	1,882
ST JACOB		NATURAL	659
SOUTH ROXANA		ADJUSTED	2,241
TROY	10/70	ADJUSTED	2,144
VENICE	07/68	ADJUSTED	4,680
WILLIAMSON		ADJUSTED	324
WOOD RIVER	/70	ADJUSTED	13,186
WORDEN	/70	ADJUSTED	1,091

MARION

ALMA		ADJUSTED	369
CENTRAL CITY	11/67	ADJUSTED	1,377
CENTRALIA	11/67	ADJUSTED	15,200
IUKA	04/71	ADJUSTED	343
JUNCTION CITY	11/67	ADJUSTED	305
KELL	12/68	ADJUSTED	173
KINMUNDY	/70	ADJUSTED	759
ODIN	11/67	ADJUSTED	1,263
PATOKA	/70	ADJUSTED	562
SALEM	10/58	ADJUSTED	6,187
SANDOVAL	11/67	ADJUSTED	1,332
VERNON		ADJUSTED	203
WALNUT HILL	11/67	ADJUSTED	149
WAMAC	11/67	ADJUSTED	1,347

MARSHALL

CAMPGROVE		NATURAL	1,005
HENRY	10/68	ADJUSTED	2,610
LACON	10/66	ADJUSTED	2,147
SPARLAND	08/68	ADJUSTED	585
TOLUCA		NATURAL	1,319
VARNA		NATURAL	417
WENONA		NATURAL	1,080

MASON

EASTON	08/69	ADJUSTED	386
HAVANA	12/70	ADJUSTED	4,376

PLACE	DATE	STATUS	POPULATION
MANITO	/70	ADJUSTED	1,334
MASON CITY	/69	ADJUSTED	2,611
<u>MASSAC</u>			
BROOKPORT	12/71	ADJUSTED	1,046
METROPOLIS	/69	ADJUSTED	6,940
<u>MENARD</u>			
ATHENS	11/69	ADJUSTED	1,158
GREENVIEW	/69	ADJUSTED	740
OAKFORD	05/69	ADJUSTED	272
PETERSBURG	01/69	ADJUSTED	2,632
TALLULA	/69	ADJUSTED	643
<u>MERCER</u>			
ALEDO		NATURAL	3,325
ALEXIS		NATURAL	513
KEITHSBURG	11/70	ADJUSTED	836
MATHERVILLE		NATURAL	699
NEW BOSTON		ADJUSTED	706
NORTH HENDERSON		NATURAL	246
REYNOLDS		NATURAL	610
SEATON		NATURAL	251
SHERRARD	11/69	ADJUSTED	808
VIOLA		NATURAL	946
WINDSOR		NATURAL	723
<u>MONROE</u>			
COLUMBIA	08/68	ADJUSTED	4,188
HECKER		NATURAL	380
VALMEYER	/70	ADJUSTED	733
WATERLOO	07/68	ADJUSTED	4,546
<u>MONTGOMERY</u>			
BUTLER		ADJUSTED	233
COALTON		ADJUSTED	304
COFFEEN	/69	ADJUSTED	502
DONNELLSON		ADJUSTED	311
FARMERSVILLE	/68	ADJUSTED	495
FILLMORE	11/70	ADJUSTED	397
HARVEL	03/70	ADJUSTED	275
HILLSBORO	/70	ADJUSTED	4,267
IRVING		ADJUSTED	599
LITCHFIELD	/69	ADJUSTED	7,190
NOKOMIS	12/70	ADJUSTED	2,532
PANAMA		ADJUSTED	423
RAYMOND	01/71	ADJUSTED	890

PLACE	DATE	STATUS	POPULATION
SCHRAM CITY		ADJUSTED	657
TAYLOR SPRINGS		ADJUSTED	620
WAGGONER	09/68	ADJUSTED	257
WITT	01/71	ADJUSTED	1,040
<u>MORGAN</u>			
CHAPIN	09/56	ADJUSTED	552
FRANKLIN	10/67	ADJUSTED	565
JACKSONVILLE	08/56	ADJUSTED	20,500
LYNNVILLE	05/70	ADJUSTED	125
MEREDOSIA	12/69	ADJUSTED	1,178
MURRAYVILLE	01/70	ADJUSTED	595
SO JACKSONVILLE	08/56	ADJUSTED	3,231
WAVERLY	10/67	ADJUSTED	1,442
WOODSON		ADJUSTED	384
<u>MOULTRIE</u>			
ARTHUR	04/68	ADJUSTED	2,214
BETHANY	09/68	ADJUSTED	1,235
DALTON CITY	06/69	ADJUSTED	427
GAYS	09/68	ADJUSTED	269
LOVINGTON	12/70	ADJUSTED	1,303
SULLIVAN	12/61	ADJUSTED	4,112
<u>OGLE</u>			
BUFFALO GROVE		NATURAL	70
BYRON	10/68	ADJUSTED	1,749
CRESTON	08/68	ADJUSTED	598
FORRESTON	/70	ADJUSTED	1,227
HILL CREST	11/68	ADJUSTED	630
LEAF RIVER	/70	ADJUSTED	633
MT MORRIS	/68	ADJUSTED	3,173
OREGON		NATURAL	3,539
POLO	12/69	ADJUSTED	2,542
ROCHELLE	/70	ADJUSTED	8,594
STILLMAN VALLEY	/70	ADJUSTED	871
<u>PEORIA</u>			
BARTONVILLE	10/58	ADJUSTED	7,221
BELLEVUE	10/58	ADJUSTED	1,189
BRIMFIELD		NATURAL	729
CHILLICOTHE	12/68	ADJUSTED	6,052
DUNLAP		NATURAL	656
EDELSTEIN		NATURAL	170
ELMWOOD		NATURAL	2,014
GLASFORD		NATURAL	1,066
HANNA CITY		NATURAL	1,282
KINGSTON MINES		NATURAL	380

PLACE	DATE	STATUS	POPULATION
MAPLETON		NATURAL	281
PEORIA	10/58	ADJUSTED	126,500
PEORIA HEIGHTS		ADJUSTED	7,943
PRINCEVILLE		NATURAL	1,455
<u>PERRY</u>			
DU QUOIN	06/62	ADJUSTED	6,691
PINCKNEYVILLE	08/59	ADJUSTED	3,377
ST JOHNS	10/62	ADJUSTED	220
TAMAROA	07/62	ADJUSTED	799
WILLISVILLE	/72	ADJUSTED	659
<u>PIATT</u>			
BEMENT	/70	ADJUSTED	1,638
CERRO GORDO	08/68	ADJUSTED	1,368
CISCO	01/68	ADJUSTED	358
DE LAND	/69	ADJUSTED	418
HAMMOND	11/69	ADJUSTED	502
LA PLACE	/72	ADJUSTED	300
MANSFIELD	11/69	ADJUSTED	870
MONTICELLO	12/69	ADJUSTED	4,130
WHITE HEATH	/70	ADJUSTED	400
<u>PIKE</u>			
BARRY		ADJUSTED	1,444
BAYLIS		NATURAL	307
GRIGGSVILLE	11/70	ADJUSTED	1,245
HULL	12/70	ADJUSTED	585
KINDERHOOK	06/69	ADJUSTED	281
MILTON	08/69	ADJUSTED	3,379
NEBO	11/69	ADJUSTED	454
NEW CANTON	/69	ADJUSTED	486
PEARL	10/69	ADJUSTED	323
PERRY	01/70	ADJUSTED	451
PITTSFIELD	12/63	ADJUSTED	4,244
PLEASANT HILL	06/69	ADJUSTED	1,064
<u>POPE</u>			
GOLCONDA		ADJUSTED	922
<u>PULASKI</u>			
MOUND CITY		NATURAL	1,177
MOUNDS	01/69	ADJUSTED	1,718
PULASKI	11/69	ADJUSTED	471
ULLIN	11/70	ADJUSTED	546

PLACE	DATE	STATUS	POPULATION
<u>PUTNAM</u>			
GRANVILLE		NATURAL	1,232
HENNEPIN	07/69	ADJUSTED	535
MCNABB	12/69	ADJUSTED	246
MARK		NATURAL	379
STANDARD		NATURAL	282
<u>RANDOLPH</u>			
BALDWIN	/70	ADJUSTED	467
CHESTER	12/51	ADJUSTED	5,310
COULTERVILLE	12/69	ADJUSTED	1,186
ELLIS GROVE		ADJUSTED	277
EVANSVILLE	11/71	ADJUSTED	838
PERCY	08/69	ADJUSTED	167
PRAIRIE DU ROCHER	05/71	ADJUSTED	658
RED BUD	/70	ADJUSTED	2,559
SPARTA	03/54	ADJUSTED	4,307
STEELEVILLE	12/57	ADJUSTED	1,957
TILDEN	12/68	ADJUSTED	909
<u>RICHLAND</u>			
CALHOUN		NATURAL	238
CLAREMONT		NATURAL	269
NOBLE	06/68	ADJUSTED	719
OLNEY	/68	ADJUSTED	9,000
PARKERSBURG		NATURAL	262
<u>ROCK ISLAND</u>			
ANDALUSIA	/70	ADJUSTED	950
CARBON CLIFF		ADJUSTED	1,369
CORDOVA		ADJUSTED	589
EAST MOLINE	01/70	ADJUSTED	21,500
HAMPTON	01/70	ADJUSTED	1,612
COYNE CENTER	11/70	ADJUSTED	450
MILAN	/70	ADJUSTED	4,873
MOLINE	03/55	ADJUSTED	45,800
PORT BYRON	08/70	ADJUSTED	1,222
REYNOLDS		NATURAL	610
ROCK ISLAND	06/63	ADJUSTED	49,800
SILVIS		NATURAL	5,907
<u>ST CLAIR</u>			
ALORTON	05/68	ADJUSTED	3,573
BELLEVILLE	08/68	ADJUSTED	41,400
CAHOKIA	08/68	ADJUSTED	20,800
CASEYVILLE	08/68	ADJUSTED	3,411
CENTERVILLE	08/68	ADJUSTED	11,378

PLACE	DATE	STATUS	POPULATION
DUPO	08/68	ADJUSTED	2,842
EAST CARONDELET	08/68	ADJUSTED	542
PRAIRIE DUPONT	08/68	ADJUSTED	350
SAUGET	08/68	ADJUSTED	220
SIGNAL HILL	08/68	ADJUSTED	1,000
PROSPECT PARK	08/68	ADJUSTED	400
EAST ST LOUIS	08/68	ADJUSTED	69,000
FAIRMONT CITY	08/68	ADJUSTED	2,769
FAYETTEVILLE	/70	ADJUSTED	379
FREEBURG	/70	ADJUSTED	2,495
FRENCH VILLAGE	08/68	ADJUSTED	1,500
LEBANON	04/59	ADJUSTED	3,564
LENZBURG		ADJUSTED	437
LOVEJOY	08/68	ADJUSTED	1,702
MARISSA	12/68	ADJUSTED	2,210
MASCOUTAH	01/68	ADJUSTED	5,045
MILLSTADT		NATURAL	2,168
NATIONAL CITY	08/68	ADJUSTED	124
NEW ATHENS	/70	ADJUSTED	2,000
O FALLON	08/68	ADJUSTED	7,268
ROSEMONT	05/61	ADJUSTED	0
ST LIBORY	10/70	ADJUSTED	448
SHILOH	08/68	ADJUSTED	945
SMITHTON		NATURAL	847
SUMMERFIELD		ADJUSTED	443
SWANSEA	08/68	ADJUSTED	5,432
WASHINGTON PARK	08/68	ADJUSTED	9,524

SALINE

CARRIERS MILLS	10/69	ADJUSTED	2,013
ELDORADO	/69	ADJUSTED	4,757
HARRISBURG	05/67	ADJUSTED	9,600
LIBERTY	07/69	ADJUSTED	369
MUDDY	/72	ADJUSTED	109
RALEIGH		ADJUSTED	215
STONEFORT	/70	ADJUSTED	325

SANGAMON

AUBURN	07/68	ADJUSTED	3,077
BUFFALO		ADJUSTED	462
CHATHAM	07/68	ADJUSTED	2,788
CLEAR LAKE		ADJUSTED	228
DAWSON	12/67	ADJUSTED	427
DIVERNON	07/68	ADJUSTED	1,010
GRANDVIEW		ADJUSTED	2,242
ILLIOPOLIS	12/67	ADJUSTED	1,122
JEROME	07/68	ADJUSTED	1,673
LOAMI	/70	ADJUSTED	537
MECHANICSBURG	/70	ADJUSTED	490
NEW BERLIN	08/69	ADJUSTED	754

PLACE	DATE	STATUS	POPULATION
PAWNEE	07/68	ADJUSTED	1,936
PLEASANT PLAINS	12/68	ADJUSTED	644
RIVERTON	07/69	ADJUSTED	2,090
ROCHESTER	07/68	ADJUSTED	1,667
SHERMAN	12/67	ADJUSTED	327
SOUTHERN VIEW	07/68	ADJUSTED	1,504
SPAULDING		ADJUSTED	220
SPRINGFIELD	07/68	ADJUSTED	93,000
LELAND GROVE	07/68	ADJUSTED	1,624
THAYER	07/68	ADJUSTED	616
WILLIAMSVILLE	12/67	ADJUSTED	923

SCHUYLER

BROOKLYN	08/68	ADJUSTED	80
RUSHVILLE	/70	ADJUSTED	3,300

SCOTT

BLUFFS	06/68	ADJUSTED	866
MANCHESTER		ADJUSTED	335
WINCHESTER	/68	ADJUSTED	1,788

SHELBY

COWDEN	11/68	ADJUSTED	537
FINDLAY	11/69	ADJUSTED	809
HERRICK	06/68	ADJUSTED	537
MOWEAQUA	10/69	ADJUSTED	1,687
SHELBYVILLE	02/71	ADJUSTED	4,887
SIGEL	12/70	ADJUSTED	337
STEWARDSON	/70	ADJUSTED	729
STRASBURG	/70	ADJUSTED	456
WINDSOR	/70	ADJUSTED	1,126

STARK

BRADFORD		NATURAL	885
LA FAYETTE		NATURAL	268
TOULON		NATURAL	1,207
WYOMING		NATURAL	1,563

STEPHENSON

CEDARVILLE	11/69	ADJUSTED	578
DAKOTA	/70	ADJUSTED	440
DAVIS	/70	ADJUSTED	525
FREEPOR	/66	ADJUSTED	27,700
LENA	04/69	ADJUSTED	1,722
ORANGEVILLE	11/68	ADJUSTED	538
PEARL CITY	04/71	ADJUSTED	535
ROCK CITY	12/70	ADJUSTED	251

PLACE	DATE	STATUS	POPULATION
WINSLOW	04/69	ADJUSTED	330
<u>TAZEWELL</u>			
ARMINGTON	01/69	ADJUSTED	368
CREVE COEUR	/70	ADJUSTED	6,440
DEER CREEK	11/69	ADJUSTED	647
DELAVAN	12/67	ADJUSTED	1,844
EAST PEORIA	01/71	ADJUSTED	18,455
GREEN VALLEY	12/70	ADJUSTED	617
HOPEDALE	03/69	ADJUSTED	923
MACKINAW	12/69	ADJUSTED	1,293
MARQUETTE HEIGHTS		ADJUSTED	2,758
MINIER	11/70	ADJUSTED	986
MORTON	07/68	ADJUSTED	10,419
NORTH PEKIN	/69	ADJUSTED	1,886
PEKIN	/68	ADJUSTED	32,200
SOUTH PEKIN	05/71	ADJUSTED	955
TREMONT	11/68	ADJUSTED	1,942
SUNNYLAND	09/68	ADJUSTED	4,000
WASHINGTON PARK	08/68	ADJUSTED	6,790
BEVERLY MNR CIA	04/69	ADJUSTED	700
FELKERS W A	10/68	ADJUSTED	100
<u>UNION</u>			
ALTO PASS	03/67	ADJUSTED	304
ANNA		ADJUSTED	4,766
COBDEN	11/70	ADJUSTED	1,114
DONGOLA	07/68	ADJUSTED	825
JONESBORO		ADJUSTED	1,676
<u>VERMILION</u>			
ALVAN	02/68	ADJUSTED	318
BELGIUM	12/55	ADJUSTED	578
BISMARCK		ADJUSTED	400
CATLIN	06/60	ADJUSTED	2,093
CENTRAL PARK	12/55	ADJUSTED	1,500
DANVILLE	12/55	ADJUSTED	43,500
FAIRMOUNT	/70	ADJUSTED	785
GEORGETOWN	03/69	ADJUSTED	3,984
HEGELER	12/55	ADJUSTED	1,595
HOOPESTON	12/67	ADJUSTED	6,461
OAKWOOD	/70	ADJUSTED	1,367
POTOMAC	03/63	ADJUSTED	10,700
RANKIN	11/60	ADJUSTED	727
ROSSVILLE	05/62	ADJUSTED	1,420
SIDELL	04/69	ADJUSTED	645
TILTON	12/55	ADJUSTED	2,544
WESTVILLE	12/55	ADJUSTED	3,655

PLACE	DATE	STATUS	POPULATION
<u>WABASH</u>			
ALLENDALE	11/70	ADJUSTED	425
BELLMONT		NATURAL	292
KEENSBURG	11/68	ADJUSTED	242
MT CARMEL	/69	ADJUSTED	8,096
<u>WARREN</u>			
ALEXIS		NATURAL	946
KIRKWOOD		NATURAL	817
LITTLE YORK		NATURAL	297
MONMOUTH		NATURAL	11,000
ROSEVILLE (PART)	01/72	ADJUSTED	1,111
<u>WASHINGTON</u>			
ASHLEY	12/70	ADJUSTED	655
HOYLETON	/69	ADJUSTED	457
IRVINGTON	11/67	ADJUSTED	489
NASHVILLE	12/56	ADJUSTED	3,027
NEW MINDEN		ADJUSTED	188
OKAWVILLE	11/68	ADJUSTED	992
RICHVIEW	11/67	ADJUSTED	306
<u>WAYNE</u>			
CISNE	/70	ADJUSTED	615
FAIRFIELD	/70	ADJUSTED	5,897
JEFFERSON		NATURAL	294
GOLDEN GATE		ADJUSTED	99
MOUNT ERIE		ADJUSTED	149
SIMS		ADJUSTED	317
WAYNE CITY	11/69	ADJUSTED	985
<u>WHITE</u>			
CARMI	07/68	ADJUSTED	6,033
CROSSVILLE	01/71	ADJUSTED	860
ENFIELD		NATURAL	764
GRAYVILLE	12/69	ADJUSTED	2,035
NORRIS CITY	11/69	ADJUSTED	1,319
SPRINGERTON	01/69	ADJUSTED	228
<u>WHITESIDE</u>			
ALBANY	05/68	ADJUSTED	942
ERIE	/69	ADJUSTED	1,566
FULTON	02/69	ADJUSTED	3,630
LYNDON	/68	ADJUSTED	673
MORRISON	12/68	ADJUSTED	4,387
PROPHETSTOWN	12/68	ADJUSTED	1,915

PLACE	DATE	STATUS	POPULATION
ROCK FALLS	09/68	ADJUSTED	10,287
STERLING	07/69	ADJUSTED	15,900
TAMPICO	07/70	ADJUSTED	838

WILL

BEECHER		NATURAL	1,770
BOLINGBROOK	/70	ADJUSTED	7,643
BRAIDWOOD		NATURAL	2,323
CREST HILL	12/68	ADJUSTED	7,460
CRETE	03/69	ADJUSTED	4,656
ELWOOD	05/68	ADJUSTED	794
FRANKFORT	11/67	ADJUSTED	2,325
INGALLS PARK		ADJUSTED	4,000
PRESTON HGTS	05/68	ADJUSTED	1,000
JOLIET		NATURAL	80,000
LOCKPORT		NATURAL	9,985
LOCKPORT HTS SD	11/68	ADJUSTED	1,000
MANHATTAN		ADJUSTED	1,530
MOKENA	/69	ADJUSTED	1,643
MONEE	01/69	ADJUSTED	940
NEW LENOX	/69	ADJUSTED	2,855
PARK FOREST SOUTH	03/68	ADJUSTED	4,928
PEOTONE	11/70	ADJUSTED	2,345
PLAINFIELD		NATURAL	2,928
RIDGEWOOD	03/69	ADJUSTED	3,500
ROCKDALE		NATURAL	2,085
ROMEOVILLE		NATURAL	15,336
SHOREWOOD		NATURAL	1,749
WILMINGTON		NATURAL	4,335

WILLIAMSON

BUSH		ADJUSTED	357
CAMBRIA		ADJUSTED	798
CARTERVILLE		ADJUSTED	3,061
COLP	10/62	ADJUSTED	271
CRAB ORCHARD	01/53	ADJUSTED	350
CRAINVILLE		ADJUSTED	549
ENERGY	09/62	ADJUSTED	812
FREEMAN SPUR	09/62	ADJUSTED	363
HERRIN	09/62	ADJUSTED	9,623
HURST		ADJUSTED	934
JOHNSTON CITY		ADJUSTED	3,928
MARION	05/62	ADJUSTED	11,724
PITTSBURG		ADJUSTED	509
SPILLERTOWN		ADJUSTED	305

WINNEBAGO

DURAND		ADJUSTED	972
LOVES PARK	10/68	ADJUSTED	12,390

PLACE	DATE	STATUS	POPULATION
PECATONICA		ADJUSTED	1,781
NORTH PARK PWD	11/69	ADJUSTED	15,679
ROCKFORD	10/66	ADJUSTED	147,000
ROCKTON		ADJUSTED	2,099
SOUTH BELOIT	04/68	ADJUSTED	3,804
WINNEBAGO	10/69	ADJUSTED	1,285

WOODFORD

BENSON	/70	ADJUSTED	490
EL PASO	04/69	ADJUSTED	2,291
EUREKA	11/60	ADJUSTED	3,028
GOODFIELD	/69	ADJUSTED	329
METAMORA	/70	ADJUSTED	2,176
MINONK		NATURAL	2,267
ROANOKE		ADJUSTED	2,040
SECOR	/69	ADJUSTED	508
WASHBURN	/70	ADJUSTED	1,173

MILITARY BASES

CARROLL

SAVANNA ARMY DEPOT		NATURAL	0
--------------------	--	---------	---

CHAMPAIGN

CHANUTE AFB	/57	ADJUSTED	0
-------------	-----	----------	---

COOK

USNAS GLENVIEW	12/58	ADJUSTED	24,880
----------------	-------	----------	--------

LAKE

FORT SHERIDAN	/57	ADJUSTED	4,000
USNTC GREAT LAKES	/56	ADJUSTED	47,275

MADISON

ST LOUIS AREA SUPPORT CT		ADJUSTED	0
--------------------------	--	----------	---

ROCK ISLAND

ROCK ISLAND ARSENAL		NATURAL	0
---------------------	--	---------	---

ST CLAIR

SCOTT AFB	/60	ADJUSTED	7,871
-----------	-----	----------	-------

PLACE	DATE	STATUS	POPULATION
<u>WILL</u>			
JOLIET ARMY AMM. PLANT		NATURAL	0
<u>TOTAL DRINKING FLUORIDATED WATER</u>			<u>9,638,287</u>

POPULATION DRINKING FLOURIDATED WATER
BY COUNTY, WITHIN STATE

PLACE	DATE	STATUS	POPULATION
INDIANA			
<u>ADAMS</u>			
BERNE		NATURAL	3,075
DECATUR		NATURAL	8,327
GENEVA		NATURAL	1,053
MONROE		NATURAL	641
<u>ALLEN</u>			
ABOITE		NATURAL	250
FORT WAYNE	08/51	ADJUSTED	185,488
SUNNYMEAD	01/51	ADJUSTED	600
WAYNE DALE	07/58	ADJUSTED	3,500
PARKERS DALE	01/51	ADJUSTED	3,500
GRABILL		NATURAL	617
MONROEVILLE		NATURAL	1,355
NEW HAVEN	01/63	ADJUSTED	5,565
<u>BARTHOLOMEW</u>			
COLUMBUS	11/52	ADJUSTED	27,141
<u>BENTON</u>			
FOWLER	/71	ADJUSTED	2,643
<u>BLACKFORD</u>			
HARTFORD CITY		NATURAL	8,209
MONTPELIER	10/67	ADJUSTED	2,136
<u>BOONE</u>			
ADVANCE		NATURAL	587
JAMESTOWN		NATURAL	976
LEBANON		NATURAL	9,900
ZIONSVILLE	12/51	ADJUSTED	1,857
WALFORD MANOR	01/65	ADJUSTED	875
<u>BROWN</u>			
NASHVILLE	11/70	ADJUSTED	537
<u>CARROLL</u>			
DELPHI	09/65	ADJUSTED	2,582

PLACE	DATE	STATUS	POPULATION
FLORA	/70	ADJUSTED	2,015
<u>CASS</u>			
LOGANSPORT	03/56	ADJUSTED	19,255
ROYAL CENTER		NATURAL	989
WALTON		NATURAL	1,155
<u>CLARK</u>			
CHARLESTOWN	12/66	ADJUSTED	6,058
CLARKSVILLE	10/59	ADJUSTED	14,177
HENRYVILLE	01/67	ADJUSTED	400
JEFFERSONVILLE	10/59	ADJUSTED	22,600
WATHEN HEIGHTS	01/65	ADJUSTED	200
MARYSVILLE	12/66	ADJUSTED	100
BENNETSVILLE	11/67	ADJUSTED	65
MEMPHIS	01/67	ADJUSTED	200
NABB	12/66	ADJUSTED	120
OTISCO	12/66	ADJUSTED	805
ST JOSEPH	11/67	ADJUSTED	100
SPEED	01/67	ADJUSTED	950
SELLERSBURG	01/67	ADJUSTED	3,433
HAMBURG	11/67	ADJUSTED	100
UNDERWOOD	12/67	ADJUSTED	175
<u>CLAY</u>			
BRAZIL	11/60	ADJUSTED	8,163
CARBON	11/60	ADJUSTED	480
COALMONT	04/54	ADJUSTED	550
HARMONY	11/60	ADJUSTED	700
KNIGHTSVILLE	11/60	ADJUSTED	813
STAUNTON		NATURAL	614
<u>CLINTON</u>			
FRANKFORT		NATURAL	15,000
KIRKLIN		NATURAL	767
<u>CRAWFORD</u>			
MARENGO		NATURAL	803
MILLTOWN		NATURAL	838
<u>DAVISS</u>			
MONTGOMERY	04/58	ADJUSTED	411
WASHINGTON	/70	ADJUSTED	11,358

PLACE	DATE	STATUS	POPULATION
<u>DEARBORN</u>			
AURORA	04/67	ADJUSTED	4,293
DILLSBORO	04/67	ADJUSTED	840
GREENDALE	04/57	ADJUSTED	3,871
NEW ALSACE	04/57	ADJUSTED	250
YORKVILLE	04/57	ADJUSTED	100
GUILFORD	04/57	ADJUSTED	300
WEISBURG	04/57	ADJUSTED	100
WEST HARRISON		NATURAL	341
<u>DECATUR</u>			
GREENSBURG	04/53	ADJUSTED	9,200
<u>DE KALB</u>			
WATERLOO		NATURAL	1,943
AUBURN		NATURAL	7,612
BUTLER		NATURAL	2,325
GARRETT		NATURAL	4,673
ST JOE		NATURAL	564
<u>DELAWARE</u>			
MUNCIE	11/57	ADJUSTED	80,637
<u>DUBOIS</u>			
HUNTINGBURG	08/51	ADJUSTED	4,986
BRETZVILLE	08/51	ADJUSTED	70
IRELAND	09/58	ADJUSTED	350
JASPER	09/58	ADJUSTED	9,000
ST MARKS	08/51	ADJUSTED	100
ST ANTHONY	08/51	ADJUSTED	165
<u>ELKHART</u>			
ELKHART	06/53	ADJUSTED	44,700
GOSHEN	/70	ADJUSTED	17,339
NAPPANEE	12/68	ADJUSTED	4,159
<u>FAYETTE</u>			
WATERLOO		NATURAL	20
<u>FLOYD</u>			
GREENVILLE	10/75	ADJUSTED	611
NEW ALBANY	09/69	ADJUSTED	37,931

PLACE	DATE	STATUS	POPULATION
<u>FOUNTAIN</u>			
STERLING	08/69	ADJUSTED	430
VEEDERSBURG	08/69	ADJUSTED	1,837
<u>FRANKLIN</u>			
ST PETER	04/57	ADJUSTED	150
BROOKVILLE	07/68	ADJUSTED	2,956
OLDENBURG	04/52	ADJUSTED	758
<u>FULTON</u>			
ROCHESTER	07/65	ADJUSTED	4,631
<u>GIBSON</u>			
FRANCISCO		NATURAL	642
PRINCETON	03/57	ADJUSTED	7,413
<u>GRANT</u>			
FAIRMOUNT		NATURAL	3,516
GAS CITY	/74	ADJUSTED	5,850
MARION	11/52	ADJUSTED	39,900
SWAYZEE		NATURAL	1,089
UPLAND		NATURAL	3,221
VAN BUREN		NATURAL	1,104
<u>GREENE</u>			
BLOOMFIELD	11/52	ADJUSTED	2,565
JASONVILLE	04/54	ADJUSTED	4,051
LYONS	04/52	ADJUSTED	702
<u>HAMILTON</u>			
CARMEL	11/56	ADJUSTED	10,817
NOBLESVILLE	11/70	ADJUSTED	8,310
SHERIDAN		NATURAL	2,165
<u>HANCOCK</u>			
FORTVILLE	03/56	ADJUSTED	2,530
GREENFIELD		NATURAL	10,808
SHIRLEY		NATURAL	1,038
WOODBURY		NATURAL	585
<u>HARRISON</u>			
CORYDON	05/66	ADJUSTED	2,849
NEW SALISBURY		NATURAL	200

PLACE	DATE	STATUS	POPULATION
RAMSEY		NATURAL	300
<u>HENDRICKS</u>			
BROWNSBURG		NATURAL	6,385
DANVILLE		NATURAL	4,146
NORTH SALEM		NATURAL	601
PITTSBORO		NATURAL	931
PLAINFIELD		NATURAL	9,028
<u>HENRY</u>			
KNIGHTSTOWN	/69	ADJUSTED	2,456
NEW CASTLE	08/54	ADJUSTED	21,115
<u>HOWARD</u>			
KOKOMO	07/52	ADJUSTED	45,948
<u>HUNTINGTON</u>			
ROANOKE		NATURAL	935
WARREN	01/67	ADJUSTED	1,229
<u>JACKSON</u>			
BROWNSTOWN	06/69	ADJUSTED	2,376
EWING	/69	ADJUSTED	500
SEYMOUR	12/54	ADJUSTED	13,413
<u>JASPEP</u>			
RENSSELAER	04/65	ADJUSTED	4,771
<u>JAY</u>			
PENNVILLE		NATURAL	798
DUNKIRK		NATURAL	3,316
PORTLAND		NATURAL	7,070
REDKEY		NATURAL	1,746
<u>JEFFERSON</u>			
CANAAN	04/68	ADJUSTED	100
DUPONT	04/68	ADJUSTED	716
HANOVER COLLEGE	09/68	ADJUSTED	1,200
HANOVER	01/68	ADJUSTED	3,116
KENT	/68	ADJUSTED	925
MADISON	04/68	ADJUSTED	13,500

PLACE	DATE	STATUS	POPULATION
<u>JENNINGS</u>			
QUEENSVILLE	08/64	ADJUSTED	50
NORTH VERNON	08/64	ADJUSTED	4,692
PARIS CROSSING	11/71	ADJUSTED	225
SCIPIO	08/64	ADJUSTED	200
VERNON	09/64	ADJUSTED	461
<u>JOHNSON</u>			
FRANKLIN	/72	ADJUSTED	11,782
GREENWOOD	12/69	ADJUSTED	14,630
NEW WHITELAND		NATURAL	5,057
NINEVEH	01/73	ADJUSTED	300
PRINCES LAKE	11/73	ADJUSTED	742
WHITELAND		NATURAL	1,472
<u>KNOX</u>			
DECKER		NATURAL	317
OAKTOWN	02/75	ADJUSTED	798
VINCENNES	12/67	ADJUSTED	20,700
WHEATLAND		NATURAL	614
<u>KOSCIUSKO</u>			
PIERCETON		NATURAL	1,186
SILVER LAKE		NATURAL	588
WARSAW	08/68	ADJUSTED	8,600
WINONA LAKE	08/68	ADJUSTED	2,933
<u>LAGRANGE</u>			
LAGRANGE	11/56	ADJUSTED	2,053
TOPEKA	01/65	ADJUSTED	715
<u>LAKE</u>			
BLACK OAK	12/53	ADJUSTED	9,624
CROWN POINT	04/73	ADJUSTED	14,161
DYER	/73	ADJUSTED	7,122
EAST CHICAGO	07/66	ADJUSTED	46,982
EAST GARY	01/56	ADJUSTED	15,218
GARY	11/56	ADJUSTED	186,000
GRIFFITH	11/56	ADJUSTED	17,803
HAMMOND	12/53	ADJUSTED	107,790
HIGHLAND	12/53	ADJUSTED	26,110
HOBART	11/56	ADJUSTED	22,900
LOWELL		NATURAL	4,659
GREEN ACRES	01/65	ADJUSTED	350
FOREST HILLS UTILITY		NATURAL	35
MERRILLVILLE	01/65	ADJUSTED	26,500

PLACE	DATE	STATUS	POPULATION
TURKEY CREEK	01/56	ADJUSTED	1,800
MUNSTER	12/53	ADJUSTED	19,400
NEW CHICAGO	01/56	ADJUSTED	2,231
SCHERERVILLE		NATURAL	4,210
SCHNEIDER		NATURAL	426
<u>LA PORTE</u>			
LA PORTE	09/54	ADJUSTED	22,140
LONG BEACH	10/69	ADJUSTED	2,740
MICHIGAN CITY	04/52	ADJUSTED	39,100
POTTAWATTAMIE	04/52	ADJUSTED	367
<u>LAWRENCE</u>			
BEDFORD	11/52	ADJUSTED	15,700
HELTONVILLE	11/52	ADJUSTED	350
MITCHELL	08/75	ADJUSTED	4,231
OOLITIC	11/52	ADJUSTED	1,240
SPRINGVILLE	11/52	ADJUSTED	150
WILLIAMS	11/52	ADJUSTED	300
<u>MADISON</u>			
ALEXANDRIA	09/68	ADJUSTED	5,501
ANDERSON	08/68	ADJUSTED	71,535
ELWOOD		NATURAL	11,793
PENDLETON	/73	ADJUSTED	2,243
SUMMITVILLE		NATURAL	1,127
<u>MARION</u>			
BEECH GROVE	08/51	ADJUSTED	14,897
BEN DAVIS	08/51	ADJUSTED	1,400
CLERMONT	/57	ADJUSTED	1,435
CROWS NEST	07/58	ADJUSTED	1,783
CUMBERLAND		NATURAL	1,500
EDGEWOOD	08/51	ADJUSTED	600
HOMECROFT	09/57	ADJUSTED	971
INDIANAPOLIS	08/51	ADJUSTED	744,624
MARS HILL	08/51	ADJUSTED	900
LAWRENCE		NATURAL	21,459
LYNHURST	07/58	ADJUSTED	204
MAYWOOD	09/57	ADJUSTED	515
MERIDIAN HILLS	09/57	ADJUSTED	1,807
MICKLEYVILLE	08/51	ADJUSTED	950
NORTH CROWS NEST	07/58	ADJUSTED	60
SOUTHPORT	08/51	ADJUSTED	2,505
SPEEDWAY	03/68	ADJUSTED	15,056
WARREN PARK	09/57	ADJUSTED	1,998
WILLIAMS CREEK	08/51	ADJUSTED	488

PLACE	DATE	STATUS	POPULATION
<u>MARSHALL</u>			
ARGOS	04/75	ADJUSTED	1,400
BREMEN	09/75	ADJUSTED	3,674
CULVER	11/53	ADJUSTED	1,747
PLYMOUTH	12/69	ADJUSTED	7,900
<u>MIAMI</u>			
BUNKER HILL		NATURAL	1,049
PERU	11/69	ADJUSTED	14,139
<u>MONROE</u>			
BLOOMINGTON	11/70	ADJUSTED	48,600
ELLETTSVILLE	11/70	ADJUSTED	1,840
<u>MONTGOMERY</u>			
CRAWFORDSVILLE	12/64	ADJUSTED	13,842
LINDEN		NATURAL	729
<u>MORGAN</u>			
MARTINSVILLE	04/53	ADJUSTED	10,043
MOORESVILLE	07/67	ADJUSTED	6,193
<u>NEWTON</u>			
GOODLAND		NATURAL	1,202
MOROCCO	07/66	ADJUSTED	1,285
<u>NOBLE</u>			
ALBION		NATURAL	1,454
AVILLA		NATURAL	919
KENDALLVILLE	04/58	ADJUSTED	6,800
LIGONIER	06/68	ADJUSTED	3,034
<u>ORANGE</u>			
ORLEANS		NATURAL	1,856
PAOLI	05/65	ADJUSTED	3,281
<u>PERRY</u>			
TELL CITY	/52	ADJUSTED	8,660
<u>PIKE</u>			
OTWELL	04/69	ADJUSTED	825
ALGIERS	04/69	ADJUSTED	104

PLACE	DATE	STATUS	POPULATION
ALFORD	04/69	ADJUSTED	125
SPURGEON		NATURAL	269
STENDAL	01/65	ADJUSTED	200
VELPEN	04/69	ADJUSTED	200
WINSLOW	09/69	ADJUSTED	1,030
<u>PORTER</u>			
CHESTERTON	09/72	ADJUSTED	6,814
DUNE ACRES	12/67	ADJUSTED	301
OGDEN DUNES	12/63	ADJUSTED	1,433
PORTAGE	01/56	ADJUSTED	20,898
VALPARAISO	10/52	ADJUSTED	20,900
<u>POSEY</u>			
MT VERNON	11/56	ADJUSTED	6,770
<u>PULASKI</u>			
MEDARYVILLE		NATURAL	758
WINAMAC	05/58	ADJUSTED	2,341
<u>RANDOLPH</u>			
FARMLAND		NATURAL	1,306
LYNN		NATURAL	1,368
UNION CITY		NATURAL	4,047
<u>RIPLEY</u>			
BATESVILLE	04/52	ADJUSTED	4,043
OSGOOD	12/66	ADJUSTED	1,346
LAWRENCEVILLE	04/57	ADJUSTED	50
<u>RUSH</u>			
GLENWOOD		NATURAL	452
RUSHVILLE	10/58	ADJUSTED	6,686
<u>ST JOSEPH</u>			
MISHAWAKA	10/64	ADJUSTED	37,500
NEW CARLISLE	11/53	ADJUSTED	1,434
SOUTH BEND	08/67	ADJUSTED	135,700
WALKERTON	12/53	ADJUSTED	2,006
<u>SCOTT</u>			
AUSTIN	/71	ADJUSTED	5,034
LEXINGTON	/68	ADJUSTED	350
NABB	12/66	ADJUSTED	120

PLACE	DATE	STATUS	POPULATION
SCOTTSBURG	01/67	ADJUSTED	4,850
UNDERWOOD	01/67	ADJUSTED	185
VIENNA	11/67	ADJUSTED	400
<u>SHELBY</u>			
MORRISTOWN		NATURAL	888
SHELBYVILLE	09/65	ADJUSTED	15,200
<u>SPENCER</u>			
HEILMAN	12/67	ADJUSTED	75
GENTRYVILLE	12/67	ADJUSTED	630
LAMAR	07/63	ADJUSTED	100
LINCOLN CITY	12/67	ADJUSTED	300
ROCKPORT	04/61	ADJUSTED	2,565
SANTA CLAUS	07/63	ADJUSTED	450
<u>STARKE</u>			
NORTH JUDSON		NATURAL	1,942
<u>STEUBEN</u>			
ANGOLA	12/72	ADJUSTED	5,234
<u>SULLIVAN</u>			
HYMERA	04/54	ADJUSTED	907
<u>SWITZERLAND</u>			
VEVAY	04/55	ADJUSTED	1,463
<u>TIPPECANOE</u>			
LAFAYETTE	05/53	ADJUSTED	44,955
WEST LAFAYETTE	10/55	ADJUSTED	22,181
<u>TIPTON</u>			
SHARPSVILLE		NATURAL	663
WINDFALL		NATURAL	1,135
<u>UNION</u>			
LIBERTY	09/69	ADJUSTED	1,831
<u>VANDERBURGH</u>			
EVANSVILLE	10/63	ADJUSTED	145,200
MCCUTCHAN	01/65	ADJUSTED	250

PLACE	DATE	STATUS	POPULATION
<u>VIGO</u>			
RILEY		NATURAL	248
<u>WABASH</u>			
LA FONTAINE		NATURAL	779
WABASH	10/58	ADJUSTED	13,379
<u>WARREN</u>			
WEST LEBANON		NATURAL	899
<u>WARRICK</u>			
MIDWAY	12/67	ADJUSTED	65
BOONVILLE	12/67	ADJUSTED	5,736
NEWBURGH	03/66	ADJUSTED	2,913
TENNYSON	12/67	ADJUSTED	371
<u>WASHINGTON</u>			
CAMPBELLSBURG		NATURAL	667
LITTLE YORK	11/71	ADJUSTED	191
SALEM	12/67	ADJUSTED	5,156
<u>WAYNE</u>			
CAMBRIDGE CITY	11/68	ADJUSTED	2,481
FOUNTAIN CITY		NATURAL	833
HAGERSTOWN	10/55	ADJUSTED	2,106
PENNVILLE		NATURAL	798
RICHMOND	05/63	ADJUSTED	45,600
SPRING GROVE	/63	ADJUSTED	471
<u>WELLS</u>			
BLUFFTON		NATURAL	8,411
OSSIAN		NATURAL	1,771
<u>WHITE</u>			
BROOKSTON	11/67	ADJUSTED	1,260
MONON	12/59	ADJUSTED	1,548
MONTICELLO	03/69	ADJUSTED	5,059
<u>WHITLEY</u>			
CHURUBUSCO		NATURAL	1,715
COLUMBIA CITY		NATURAL	4,934
SOUTH WHITLEY	04/63	ADJUSTED	1,648

PLACE	DATE	STATUS	POPULATION
-------	------	--------	------------

MILITARY BASES

MARION

FORT BEN HARRISON	11/59	ADJUSTED	1,200
NAVAVIONICS PAC INDIANA	/51	ADJUSTED	12

VERMILLION

NEWPORT ARMY AMM PLANT		NATURAL	0
------------------------	--	---------	---

SCHOOLS

GRADES	DATE	STATUS	ENROLLMENT
--------	------	--------	------------

BARTHOLOMEW

0-06		ADJUSTED	621
------	--	----------	-----

CARROLL

0-06	08/73	ADJUSTED	115
------	-------	----------	-----

DELAWARE

0-06	04/76	ADJUSTED	374
------	-------	----------	-----

ELKHART

0-06	08/76	ADJUSTED	441
0-06	08/76	ADJUSTED	351
0-06	08/76	ADJUSTED	476
0-06	05/75	ADJUSTED	425
0-06	09/76	ADJUSTED	482

HANCOCK

0-06	03/76	ADJUSTED	326
0-06	03/76	ADJUSTED	348

HENRY

0-06	04/76	ADJUSTED	404
------	-------	----------	-----

GRADES	DATE	STATUS	ENROLLMENT
<u>KOSCIUSKO</u>			
0-06	08/73	ADJUSTED	441
<u>LAKE</u>			
0-06	05/75	ADJUSTED	231
<u>LAPORTE</u>			
0-06	08/76	ADJUSTED	421
0-06	05/75	ADJUSTED	222
0-06	08/73	ADJUSTED	386
<u>NEWTON</u>			
0-06	08/76	ADJUSTED	241
0-06	05/75	ADJUSTED	417
<u>POSEY</u>			
0-06	01/75	ADJUSTED	282
<u>RIPLEY</u>			
0-06	05/75	ADJUSTED	204
<u>SHELBY</u>			
0-06	03/76	ADJUSTED	368
0-06	08/76	ADJUSTED	176
0-06	03/76	ADJUSTED	238
<u>STARKE</u>			
0-06	05/75	ADJUSTED	185
<u>TIPPECANOE</u>			
0-06	05/75	ADJUSTED	420
<u>WARREN</u>			
0-06	08/73	ADJUSTED	290
1-12	03/76	ADJUSTED	1,230
TOTAL DRINKING FLUORIDATED WATER			3,246,958

POPULATION DRINKING FLOURIDATED WATER
BY COUNTY, WITHIN STATE

PLACE	DATE	STATUS	POPULATION
IOWA			
<u>ADAIR</u>			
ADAIR		NATURAL	750
GREENFIELD	08/62	ADJUSTED	2,212
STUART		NATURAL	1,354
<u>ADAMS</u>			
CORNING	07/58	ADJUSTED	2,095
<u>ALLAMAKEE</u>			
POSTVILLE	11/65	ADJUSTED	1,546
WAUKON	10/51	ADJUSTED	3,883
<u>APPANOOSE</u>			
CENTERVILLE	06/62	ADJUSTED	6,531
CINCINNATI		NATURAL	570
MOULTON		NATURAL	763
<u>AUDUBON</u>			
AUDUBON	05/53	ADJUSTED	2,907
<u>BENTON</u>			
BLAIRSTOWN		NATURAL	583
GARRISON		NATURAL	383
KEYSTONE		NATURAL	549
NEWHALL		NATURAL	701
SHELLSBURG		NATURAL	625
URBANA		NATURAL	544
VAN HORNE		NATURAL	613
VINTON	06/74	ADJUSTED	4,845
<u>BLACK HAWK</u>			
CEDAR FALLS	09/58	ADJUSTED	29,597
DUNKERTON		NATURAL	563
LA PORTE CITY		NATURAL	2,256
WATERLOO	12/66	ADJUSTED	75,533
<u>BOONE</u>			
BEAVER		NATURAL	113

PLACE	DATE	STATUS	POPULATION
BOONE	09/61	ADJUSTED	13,000
BOXHOLM		NATURAL	250
LUTHER		NATURAL	189
MADRID		NATURAL	2,448
PILOT MOUND		NATURAL	214
<u>BREMER</u>			
SUMNER		NATURAL	2,174
WAVERLY		NATURAL	7,205
<u>BUCHANAN</u>			
BRANDON		NATURAL	432
FAIRBANK		NATURAL	810
INDEPENDENCE	04/63	ADJUSTED	5,910
IND MENTAL HTH IN	02/71	ADJUSTED	300
JESUP	10/68	ADJUSTED	1,622
WINTHROP	07/68	ADJUSTED	750
<u>BUENA VISTA</u>			
LAKESIDE	01/67	ADJUSTED	353
MARATHON	11/69	ADJUSTED	447
SIOUX RAPIDS	11/59	ADJUSTED	813
STORM LAKE	01/67	ADJUSTED	8,591
<u>BUTLER</u>			
ALLISON	08/68	ADJUSTED	1,071
APLINGTON	01/67	ADJUSTED	936
CLARKSVILLE	03/69	ADJUSTED	1,360
DUMONT		NATURAL	724
PARKERSBURG		NATURAL	1,631
<u>CALHOUN</u>			
FARNHAMVILLE		NATURAL	393
LAKE CITY	05/65	ADJUSTED	1,910
LYTTON		NATURAL	378
MANSON		NATURAL	1,993
ROCKWELL CITY		NATURAL	2,396
SOMERS		NATURAL	197
<u>CARROLL</u>			
ARCADIA		NATURAL	414
CARROLL	01/72	ADJUSTED	8,716
COON RAPIDS	04/68	ADJUSTED	1,381
GLIDDEN		NATURAL	964

PLACE	DATE	STATUS	POPULATION
<u>CASS</u>			
ATLANTIC	11/68	ADJUSTED	7,306
<u>CEDAR</u>			
LOWDEN		NATURAL	641
STANWOOD	10/68	ADJUSTED	642
TIPTON	07/62	ADJUSTED	2,877
WEST BRANCH	03/70	ADJUSTED	1,322
<u>CERRO GORDO</u>			
CLEAR LAKE	04/63	ADJUSTED	6,430
MASON CITY		NATURAL	31,951
MESERVEY		NATURAL	354
ROCKWELL		NATURAL	923
THORNTON		NATURAL	410
<u>CHEROKEE</u>			
CHEROKEE		NATURAL	7,272
CLEGHORN		NATURAL	274
MARCUS		NATURAL	1,272
MERIDEN		NATURAL	167
QUIMBY	05/72	ADJUSTED	395
<u>CHICKASAW</u>			
FREDERICKSBURG		NATURAL	912
IONIA		NATURAL	270
LAWLER		NATURAL	513
NEW HAMPTON		NATURAL	3,621
<u>CLARKE</u>			
OSCEOLA	06/71	ADJUSTED	3,124
<u>CLAY</u>			
SPENCER	08/64	ADJUSTED	10,278
<u>CLAYTON</u>			
MCGREGOR	05/72	ADJUSTED	990
MONONA	07/70	ADJUSTED	1,395
<u>CLINTON</u>			
CLINTON	09/65	ADJUSTED	34,719
DE WITT		NATURAL	3,647

<u>PLACE</u>	<u>DATE</u>	<u>STATUS</u>	<u>POPULATION</u>
<u>CRAWFORD</u>			
DENISON	11/64	ADJUSTED	6,213
MANILLA	12/69	ADJUSTED	943
<u>DALLAS</u>			
ADEL	11/74	ADJUSTED	2,419
DEXTER		NATURAL	652
LINDEN		NATURAL	278
PERRY	06/53	ADJUSTED	6,906
WAUKEE		NATURAL	1,577
WOODWARD	09/70	ADJUSTED	1,010
WOODWARD HOSP-SCH	09/67	ADJUSTED	1,000
<u>DAVIS</u>			
BLOOMFIELD	05/69	ADJUSTED	2,718
PULASKI		NATURAL	255
<u>DECATUR</u>			
DAVIS CITY		NATURAL	301
GARDEN GROVE		NATURAL	285
LAMONI	07/63	ADJUSTED	2,540
LEON		NATURAL	2,142
<u>DELAWARE</u>			
DYERSVILLE	10/71	ADJUSTED	3,437
EARLVILLE	12/69	ADJUSTED	751
EDGEWOOD	02/71	ADJUSTED	786
HOPKINTON		NATURAL	800
MANCHESTER	12/52	ADJUSTED	4,641
<u>DES MOINES</u>			
BURLINGTON	04/63	ADJUSTED	32,366
DANVILLE		NATURAL	948
WEST BURLINGTON		NATURAL	3,139
<u>DICKINSON</u>			
ARNOLDS PARK	09/68	ADJUSTED	970
LAKE PARK	10/71	ADJUSTED	918
MILFORD	09/68	ADJUSTED	1,668
OKOBOJI	07/69	ADJUSTED	361
ORLEANS	08/68	ADJUSTED	396
SPIRIT LAKE	08/68	ADJUSTED	3,014
WEST OKOBOJI	09/68	ADJUSTED	210

PLACE	DATE	STATUS	POPULATION
<u>DUBUQUE</u>			
DUBUQUE	10/51	ADJUSTED	62,309
FARLEY	07/68	ADJUSTED	1,096
<u>EMMET</u>			
ARMSTRONG	09/68	ADJUSTED	1,081
ESTHERVILLE	03/58	ADJUSTED	8,108
<u>FAYETTE</u>			
OELWEIN		NATURAL	7,735
<u>FLOYD</u>			
CHARLES CITY		NATURAL	9,268
NORA SPRINGS		NATURAL	1,337
<u>FRANKLIN</u>			
ACKLEY		NATURAL	1,974
DOWS		NATURAL	777
HAMPTON		NATURAL	4,376
HANSELL		NATURAL	124
<u>GREENE</u>			
GRAND JUNCTION		NATURAL	967
JEFFERSON	03/60	ADJUSTED	4,735
<u>GRUNDY</u>			
DIKE		NATURAL	794
GRUNDY CENTER		NATURAL	2,712
HOLLAND		NATURAL	258
REINBECK		NATURAL	1,711
STOUT		NATURAL	196
WELLSBURG		NATURAL	754
<u>GUTHRIE</u>			
ADAIR		NATURAL	750
GUTHRIE CENTER	02/59	ADJUSTED	1,834
STUART		NATURAL	1,486
<u>HAMILTON</u>			
BLAIRSBURG		NATURAL	287
ELLSWORTH		NATURAL	443
KAMRAR		NATURAL	243
RANDALL		NATURAL	179

PLACE	DATE	STATUS	POPULATION
STANHOPE		NATURAL	482
WEBSTER CITY		NATURAL	8,488
WILLIAMS		NATURAL	456
<u>HANCOCK</u>			
BRITT	09/71	ADJUSTED	2,069
GARNER	08/70	ADJUSTED	2,217
KLEMME		NATURAL	533
<u>HARDIN</u>			
ELDORA	10/65	ADJUSTED	3,223
HUBBARD		NATURAL	846
IOWA FALLS	09/68	ADJUSTED	6,454
NEW PROVIDENCE		NATURAL	208
UNION	03/74	ADJUSTED	484
<u>HENRY</u>			
MT PLEASANT		NATURAL	7,007
NEW LONDON		NATURAL	1,900
OLDS		NATURAL	206
SALEM		NATURAL	458
WAYLAND		NATURAL	702
WINFIELD		NATURAL	897
<u>HOWARD</u>			
CHESTER		NATURAL	185
CRESCO	07/60	ADJUSTED	3,927
LIME SPRINGS	11/65	ADJUSTED	497
PROTIVIN		NATURAL	333
<u>HUMBOLDT</u>			
DAKOTA CITY	03/69	ADJUSTED	746
HUMBOLDT	03/64	ADJUSTED	4,665
OTTOSEN		NATURAL	92
<u>IDA</u>			
HOLSTEIN		NATURAL	1,445
IDA GROVE	09/71	ADJUSTED	2,261
<u>IOWA</u>			
CONWAY		NATURAL	150
MILLERSBURG		NATURAL	187
PARNELL		NATURAL	175
VICTOR	10/68	ADJUSTED	949
WILLIAMSBURG		NATURAL	1,544

PLACE	DATE	STATUS	POPULATION
<u>JASPER</u>			
LAMBS GROVE	10/59	ADJUSTED	239
LYNNVILLE		NATURAL	381
MONROE		NATURAL	1,389
NEWTON	10/59	ADJUSTED	15,619
SULLY		NATURAL	685
<u>JEFFERSON</u>			
FAIRFIELD	12/56	ADJUSTED	8,715
LOCKRIDGE		NATURAL	232
<u>JOHNSON</u>			
CORALVILLE		NATURAL	6,130
IOWA CITY	08/53	ADJUSTED	46,850
UNIV OF IOWA	07/67	ADJUSTED	10,000
LONE TREE	02/73	ADJUSTED	834
UNIVERSITY HEIGHT	08/53	ADJUSTED	1,265
<u>JONES</u>			
MONTICELLO	12/63	ADJUSTED	3,509
<u>KEOKUK</u>			
HEDRICK		NATURAL	790
KEOTA		NATURAL	1,112
NORTH ENGLISH		NATURAL	965
RICHLAND		NATURAL	595
SIGOURNEY	04/62	ADJUSTED	2,319
<u>KOSSUTH</u>			
ALGONA	04/59	ADJUSTED	6,032
BANCROFT	04/63	ADJUSTED	1,103
BURT		NATURAL	620
TITONKA		NATURAL	599
WESLEY		NATURAL	548
WHITTEMORE	05/70	ADJUSTED	658
<u>LEE</u>			
DONNELSON		NATURAL	798
FORT MADISON	12/68	ADJUSTED	13,996
KEOKUK	04/55	ADJUSTED	14,631
WEST POINT		NATURAL	1,045
<u>LINN</u>			
CEDAR RAPIDS	05/52	ADJUSTED	110,642

PLACE	DATE	STATUS	POPULATION
CENTER POINT	03/66	ADJUSTED	1,456
CENTRAL CITY	05/70	ADJUSTED	1,010
FAIRFAX	08/68	ADJUSTED	635
MARION	11/63	ADJUSTED	18,028
MOUNT VERNON	12/70	ADJUSTED	3,018
<u>LOUISA</u>			
MORNING SUN		NATURAL	906
<u>LUCAS</u>			
CHARITON	12/58	ADJUSTED	5,009
RUSSELL		NATURAL	591
<u>LYON</u>			
INWOOD		NATURAL	644
LARCHWOOD		NATURAL	611
ROCK RAPIDS	09/71	ADJUSTED	2,632
<u>MADISON</u>			
WINTERSET	01/64	ADJUSTED	3,654
<u>MAHASKA</u>			
BEACON	02/65	ADJUSTED	338
NEW SHARON	10/70	ADJUSTED	944
OSKALOOSA	02/65	ADJUSTED	11,224
UNIVERSITY PARK	02/65	ADJUSTED	534
<u>MARION</u>			
BUSSEY		NATURAL	498
KNOXVILLE		NATURAL	7,817
PELLA	11/59	ADJUSTED	6,668
PLEASANTVILLE		NATURAL	1,297
<u>MARSHALL</u>			
FERGUSON		NATURAL	203
MARSHALLTOWN	12/58	ADJUSTED	26,219
MELBOURNE		NATURAL	661
<u>MILLS</u>			
GLENWOOD	10/59	ADJUSTED	4,421
<u>MITCHELL</u>			
OSAGE	02/69	ADJUSTED	3,815

PLACE	DATE	STATUS	POPULATION
ST ANSGAR	10/57	ADJUSTED	994
STACYVILLE	08/75	ADJUSTED	598
<u>MONONA</u>			
ONAWA	10/67	ADJUSTED	3,164
WHITING	11/68	ADJUSTED	590
<u>MONROE</u>			
ALBIA		NATURAL	4,151
<u>MONTGOMERY</u>			
RED OAK	03/62	ADJUSTED	6,210
STANTON	08/73	ADJUSTED	574
VILLISCA	11/63	ADJUSTED	1,402
<u>MUSCATINE</u>			
MUSCATINE	05/66	ADJUSTED	22,405
WEST LIBERTY		NATURAL	2,296
WILTON JUNCTION	01/71	ADJUSTED	1,873
<u>O BRIEN</u>			
HARTLEY	08/52	ADJUSTED	1,694
PAULLINA	11/69	ADJUSTED	1,257
SANBORN	09/68	ADJUSTED	1,465
SHELDON	09/73	ADJUSTED	4,535
<u>OSCEOLA</u>			
HARRIS		NATURAL	195
<u>PAGE</u>			
CLARINDA	09/52	ADJUSTED	5,420
SHENANDOAH	08/62	ADJUSTED	5,968
<u>PALO ALTO</u>			
AYRSHIRE	06/75	ADJUSTED	250
EMMETSBURG	03/55	ADJUSTED	4,150
GRAETTINGER	08/68	ADJUSTED	907
RUTHVEN	01/68	ADJUSTED	708
<u>PLYMOUTH</u>			
REMSEN	05/72	ADJUSTED	1,367

PLACE	DATE	STATUS	POPULATION
<u>POCAHONTAS</u>			
LAURENS	08/68	ADJUSTED	1,792
VARINA		NATURAL	140
<u>POLK</u>			
ALTOONA		NATURAL	2,883
ANKENY		NATURAL	9,151
BONDURANT		NATURAL	462
CLIVE	09/59	ADJUSTED	3,005
DES MOINES	09/59	ADJUSTED	200,587
PLEASANT HILL	09/59	ADJUSTED	1,535
RUNNELLS		NATURAL	354
URBANDALE	09/59	ADJUSTED	14,434
W. DES MOINES (MAIN OPT)		NATURAL	16,441
WINDSOR HEIGHTS	09/59	ADJUSTED	6,303
<u>POTTAWATTAMIE</u>			
AVOCA	08/64	ADJUSTED	1,535
CARTER LAKE	01/69	ADJUSTED	3,268
COUNCIL BLUFFS	08/62	ADJUSTED	60,348
CRESCENT		NATURAL	284
OAKLAND		NATURAL	1,603
WALNUT		NATURAL	870
<u>POWESHIEK</u>			
GRINNELL		NATURAL	8,402
SEARSBORO		NATURAL	140
<u>SAC</u>			
LAKE VIEW	06/60	ADJUSTED	1,249
LYTTON		NATURAL	378
ODEBOLT		NATURAL	1,323
SAC CITY	03/58	ADJUSTED	3,268
<u>SCOTT</u>			
BETTENDORF	07/52	ADJUSTED	22,126
DAVENPORT	07/52	ADJUSTED	98,468
ELDRIDGE	10/68	ADJUSTED	1,535
RIVERDALE	01/69	ADJUSTED	684
WALCOTT	03/70	ADJUSTED	989
<u>SHELBY</u>			
ELK HORN	06/66	ADJUSTED	667
HARLAN		NATURAL	5,049

<u>PLACE</u>	<u>DATE</u>	<u>STATUS</u>	<u>POPULATION</u>
<u>SIOUX</u>			
BOYDEN		NATURAL	670
GRANVILLE		NATURAL	383
IRETON	09/68	ADJUSTED	582
ORANGE CITY	12/73	ADJUSTED	3,572
SIOUX CENTER	10/61	ADJUSTED	3,450
<u>STORY</u>			
IOWA STATE UNIV	01/64	ADJUSTED	10,000
AMES	02/57	ADJUSTED	39,505
COLLINS		NATURAL	404
COLO		NATURAL	606
HUXLEY		NATURAL	937
MC CALLSBURG		NATURAL	307
MAXWELL		NATURAL	758
NEVADA		NATURAL	4,952
ROLAND		NATURAL	803
STORY CITY		NATURAL	2,104
<u>TAMA</u>			
DYSART		NATURAL	1,250
ELBERON		NATURAL	203
GARWIN		NATURAL	563
GLADBROOK	08/68	ADJUSTED	961
LINCOLN		NATURAL	184
TRAER		NATURAL	1,682
<u>TAYLOR</u>			
BEDFORD	09/68	ADJUSTED	1,733
BLOCKTON		NATURAL	273
<u>UNION</u>			
CRESTON	04/53	ADJUSTED	8,234
<u>VAN BUREN</u>			
BONAPARTE	08/71	ADJUSTED	517
KEOSAUQUA		NATURAL	1,018
<u>WAPELLO</u>			
OTTUMWA	01/58	ADJUSTED	28,610
<u>WARREN</u>			
CARLISLE	12/64	ADJUSTED	2,246
INDIANOLA		NATURAL	8,976

PLACE	DATE	STATUS	POPULATION
NORWALK	07/69	ADJUSTED	1,745
<u>WASHINGTON</u>			
BRIGHTON		NATURAL	632
CRAWFORDSVILLE		NATURAL	288
KALONA	11/68	ADJUSTED	1,488
RIVERSIDE	01/75	ADJUSTED	758
WASHINGTON		NATURAL	6,317
WELLMAN		NATURAL	977
<u>WAYNE</u>			
ALLERTON	10/68	ADJUSTED	643
CORYDON	11/68	ADJUSTED	1,745
LINEVILLE		NATURAL	385
<u>WEBSTER</u>			
BADGER		NATURAL	465
CALLENDER		NATURAL	421
CLARE		NATURAL	249
DAYTON		NATURAL	909
DUNCOMBE		NATURAL	418
FORT DODGE		NATURAL	31,283
GOWRIE		NATURAL	1,225
HARCOURT		NATURAL	305
LEHIGH		NATURAL	739
MOORLAND		NATURAL	269
OTHO		NATURAL	581
STRATFORD		NATURAL	710
<u>WINNEBAGO</u>			
FOREST CITY	10/69	ADJUSTED	3,841
LAKE MILLS	02/65	ADJUSTED	2,124
<u>WINNESHIEK</u>			
CASTALIA		NATURAL	210
DECORAH	12/63	ADJUSTED	7,458
SPILLVILLE		NATURAL	381
<u>WOODBURY</u>			
ANTHON		NATURAL	711
BRONSON	05/73	ADJUSTED	193
SERGEANT BLUFF		NATURAL	1,153
SIOUX CITY	05/73	ADJUSTED	85,925

PLACE	DATE	STATUS	POPULATION
<u>WORTH</u>			
NORTHWOOD	06/66	ADJUSTED	1,950
<u>WRIGHT</u>			
BELMOND	08/64	ADJUSTED	2,358
CLARION	10/72	ADJUSTED	2,972
EAGLE GROVE	01/53	ADJUSTED	4,489
<u>NATIVE RESERVATIONS</u>			
<u>TAMA</u>			
SAC & FOX RESERVATION		NATURAL	150
<u>TOTAL DRINKING FLUORIDATED WATER</u>			<u>1,772,687</u>

POPULATION DRINKING FLOURIDATED WATER
BY COUNTY, WITHIN STATE

PLACE	DATE	STATUS	POPULATION
<u>KANSAS</u>			
<u>ALLEN</u>			
BASSETT	12/52	ADJUSTED	26
GAS	12/52	ADJUSTED	482
IOLA	12/52	ADJUSTED	6,817
LA HARPE	12/52	ADJUSTED	575
<u>ANDERSON</u>			
GARNETT	06/52	ADJUSTED	3,114
<u>ATCHISON</u>			
ATCHISON	07/69	ADJUSTED	13,556
<u>BARTON</u>			
ELLINWOOD		NATURAL	3,052
GREAT BEND		NATURAL	19,962
OLMITZ		NATURAL	156
SUSANK		NATURAL	70
<u>BOURBON</u>			
FORT SCOTT	08/52	ADJUSTED	8,799
<u>BUTLER</u>			
EL DORADO	09/52	ADJUSTED	12,039
LATHAM		NATURAL	153
ROSE HILL		NATURAL	558
<u>CHEROKEE</u>			
COLUMBUS		NATURAL	3,872
SCAMMON		NATURAL	475
WEIR		NATURAL	700
WEST MINERAL		NATURAL	220
<u>CHEYENNE</u>			
BIRD CITY		NATURAL	641
ST. FRANCIS		NATURAL	1,676

PLACE	DATE	STATUS	POPULATION
<u>CLARK</u>			
ASHLAND	09/65	ADJUSTED	1,230
<u>COFFEY</u>			
BURLINGTON	06/59	ADJUSTED	2,437
<u>COWLEY</u>			
ARKANSAS CITY	06/53	ADJUSTED	13,746
<u>CRAWFORD</u>			
ARCADIA		NATURAL	416
ARMA		NATURAL	1,550
CHEROKEE		NATURAL	774
CHEROKEE RWD #1		NATURAL	275
GIRARD		NATURAL	2,631
MCCUNE		NATURAL	496
MULBERRY		NATURAL	635
CAPALDO		NATURAL	125
PITTSBURG	07/67	ADJUSTED	20,019
WALNUT		NATURAL	327
<u>DICKINSON</u>			
HERINGTON	07/61	ADJUSTED	3,610
<u>DOUGLAS</u>			
LAWRENCE	03/53	ADJUSTED	49,959
<u>EDWARDS</u>			
OFFERLE		NATURAL	218
<u>ELLIS</u>			
HAYS	08/52	ADJUSTED	15,571
<u>ELLSWORTH</u>			
ELLSWORTH	02/66	ADJUSTED	2,620
<u>FINNEY</u>			
GARDEN CITY		NATURAL	18,027
HOLCOMB		NATURAL	566

PLACE	DATE	STATUS	POPULATION
<u>FORD</u>			
DODGE CITY		NATURAL	17,201
SPEARVILLE		NATURAL	858
<u>FRANKLIN</u>			
LANE RWD #1		NATURAL	245
OTTAWA	09/46	ADJUSTED	10,371
<u>GEARY</u>			
JUNCTION CITY	09/52	ADJUSTED	20,010
<u>GOVE</u>			
GRAINFIELD		NATURAL	406
GRINNELL		NATURAL	454
QUINTER		NATURAL	901
<u>GRAHAM</u>			
HILL CITY		NATURAL	2,190
<u>GRANT</u>			
ULYSSES		NATURAL	4,335
<u>GREELEY</u>			
TRIBUNE		NATURAL	1,268
<u>GREENWOOD</u>			
EUREKA	05/58	ADJUSTED	3,522
MADISON	03/61	ADJUSTED	1,160
<u>HAMILTON</u>			
COOLIDGE		NATURAL	110
<u>HASKELL</u>			
SATANTA		NATURAL	1,259
SUBLETTE		NATURAL	1,422
<u>HODGEMAN</u>			
HANSTON		NATURAL	282

PLACE	DATE	STATUS	POPULATION
<u>JACKSON</u>			
CIRCLEVILLE		NATURAL	175
SOLDIER TWP	08/57	ADJUSTED	2,892
<u>JOHNSON</u>			
FAIRWAY	12/66	ADJUSTED	4,974
GARDNER	12/66	ADJUSTED	1,962
LEAWOOD	12/66	ADJUSTED	12,183
LENEXA	02/66	ADJUSTED	11,247
MERRIAM	12/66	ADJUSTED	10,827
MISSION	12/66	ADJUSTED	9,113
MISSION HILLS	12/66	ADJUSTED	4,319
MISSION WOODS	12/66	ADJUSTED	247
OLATHE	03/60	ADJUSTED	21,753
OVERLAND PARK	12/66	ADJUSTED	82,035
PRAIRIE VILLAGE	12/66	ADJUSTED	28,142
ROELAND PARK	12/66	ADJUSTED	9,002
COUNTRY SIDE	12/66	ADJUSTED	386
SHAWNEE	12/66	ADJUSTED	24,826
SHAWNEE TWP	07/64	ADJUSTED	21,861
WESTWOOD	12/66	ADJUSTED	2,154
WESTWOOD HILLS	12/66	ADJUSTED	491
<u>KEARNY</u>			
DEERFIELD		NATURAL	507
LAKIN		NATURAL	1,772
<u>LABETTE</u>			
PARSONS	09/53	ADJUSTED	13,563
<u>LANE</u>			
RURAL WATER DISTRICT		ADJUSTED	303
DIGHTON		NATURAL	1,612
<u>LEAVENWORTH</u>			
LEAVENWORTH	12/59	ADJUSTED	25,147
<u>LINCOLN</u>			
LINCOLN	08/71	ADJUSTED	1,840
<u>LYON</u>			
EMPORIA	09/59	ADJUSTED	22,275

PLACE	DATE	STATUS	POPULATION
<u>MARION</u>			
BURNS		NATURAL	302
HILLSBORO		NATURAL	2,943
MARION	12/58	ADJUSTED	2,396
<u>MARSHALL</u>			
SUMMERFIELD		NATURAL	255
<u>MEADE</u>			
FOWLER		NATURAL	579
MEADE		NATURAL	2,002
PLAINS		NATURAL	1,009
<u>MIAMI</u>			
OSAWATOMIE	08/54	ADJUSTED	4,311
PAOLA	03/53	ADJUSTED	4,909
<u>MONTGOMERY</u>			
COFFEYVILLE	10/52	ADJUSTED	15,473
INDEPENDENCE	08/55	ADJUSTED	10,978
<u>MORRIS</u>			
COUNCIL GROVE	07/58	ADJUSTED	2,560
<u>NEMAHA</u>			
SABETHA	04/67	ADJUSTED	2,514
SENECA	08/52	ADJUSTED	2,415
<u>NEOSHO</u>			
CHANUTE	10/56	ADJUSTED	10,145
<u>NESS</u>			
NESS CITY		NATURAL	1,703
<u>OSAGE</u>			
MELVERN		NATURAL	402
OSAGE RWD #4		NATURAL	350
OSAGE CITY	12/67	ADJUSTED	2,641
OSAGE RWD #2		NATURAL	150
OVERBROOK		NATURAL	719

PLACE	DATE	STATUS	POPULATION
<u>PAWNEE</u>			
BURDETT		NATURAL	314
LARNED		NATURAL	4,927
<u>PHILLIPS</u>			
PHILLIPSBURG	04/61	ADJUSTED	3,584
<u>RAWLINS</u>			
ATWOOD		NATURAL	1,692
HERNDON		NATURAL	234
MCDONALD		NATURAL	287
<u>RENO</u>			
NICKERSON		NATURAL	1,256
<u>REPUBLIC</u>			
NARKA		NATURAL	148
<u>RICE</u>			
CRAWFORD RWD #4		NATURAL	780
CRAWFORD RWD #2		NATURAL	400
CRAWFORD RWD #3		NATURAL	300
LYONS	05/58	ADJUSTED	4,313
STERLING		NATURAL	1,924
<u>RILEY</u>			
MANHATTAN	10/55	ADJUSTED	29,459
<u>ROOKS</u>			
DAMAR		NATURAL	245
<u>RUSH</u>			
LIEBENTHAL		NATURAL	171
MCCRACKEN		NATURAL	391
<u>RUSSELL</u>			
PARADISE		NATURAL	114
<u>SALINE</u>			
RURAL WATER DISTRICT	10/70	ADJUSTED	404
SALINA	08/69	ADJUSTED	38,378

PLACE	DATE	STATUS	POPULATION
<u>SCOTT</u>			
SCOTT CITY		NATURAL	4,617
<u>SEDGWICK</u>			
CLEARWATER	12/61	ADJUSTED	1,577
DERBY		NATURAL	7,985
<u>SEWARD</u>			
KISMET		NATURAL	348
<u>SHAWNEE</u>			
PAULINE	08/57	ADJUSTED	656
TECUMSEH TWP	08/57	ADJUSTED	940
TOPEKA	08/57	ADJUSTED	140,831
CULLEN VILLAGE	08/57	ADJUSTED	3,203
<u>SHERIDAN</u>			
HOXIE		NATURAL	1,558
SELDEN		NATURAL	272
<u>SHERMAN</u>			
GOODLAND		NATURAL	5,925
KANORADO		NATURAL	320
<u>STAFFORD</u>			
STAFFORD	07/62	ADJUSTED	1,530
<u>STANTON</u>			
JOHNSON		NATURAL	1,222
MANTER		NATURAL	231
<u>STEVENS</u>			
MOSCOW		NATURAL	254
<u>THOMAS</u>			
BREWSTER		NATURAL	343
COLBY		NATURAL	4,856
REXFORD		NATURAL	227
<u>TREGO</u>			
WA KEENEY	11/54	ADJUSTED	2,555

PLACE	DATE	STATUS	POPULATION
<u>WALLACE</u>			
SHARON SPRINGS		NATURAL	1,106
WALLACE RWD #1		NATURAL	210
WALLACE		NATURAL	89
<u>WASHINGTON</u>			
MAHASKA		NATURAL	124
<u>WICHITA</u>			
LEOTI		NATURAL	2,302
<u>WILSON</u>			
FREDONIA	09/54	ADJUSTED	3,799
NEODESHA	07/69	ADJUSTED	4,174
<u>WOODSON</u>			
YATES CENTER	02/55	ADJUSTED	2,093
<u>WYANDOTTE</u>			
BONNER SPRINGS	12/59	ADJUSTED	8,370
EDWARDSVILLE	07/64	ADJUSTED	2,854
QUINDARO TWP	07/64	ADJUSTED	0
KANSAS CITY	07/64	ADJUSTED	175,374
<u>MILITARY BASES</u>			
<u>LEAVENWORTH</u>			
FORT LEAVENWORTH	12/56	ADJUSTED	10,867
<u>RILEY</u>			
FORT RILEY	02/64	ADJUSTED	20,000
<u>SEDGWICK</u>			
MC CONNELL AFB	11/63	ADJUSTED	4,600
<u>TOTAL DRINKING FLUORIDATED WATER</u>			<u>1,167,266</u>

POPULATION DRINKING FLOURIDATED WATER
BY COUNTY, WITHIN STATE

PLACE	DATE	STATUS	POPULATION
KENTUCKY			
<u>ADAIR</u>			
COLUMBIA	11/66	ADJUSTED	2,255
<u>ALLEN</u>			
SCOTTSVILLE	10/60	ADJUSTED	3,324
<u>ANDERSON</u>			
LAWRENCEBURG	06/56	ADJUSTED	2,523
<u>BALLARD</u>			
LA CENTER	11/75	ADJUSTED	1,044
<u>BARREN</u>			
CAVE CITY	06/73	ADJUSTED	1,818
GLASGOW	12/52	ADJUSTED	11,900
HISEVILLE	06/73	ADJUSTED	152
PARK CITY		NATURAL	625
GREEN RIVER VALLEY W.D.	06/73	ADJUSTED	5,403
<u>BATH</u>			
OWINGSVILLE	06/73	ADJUSTED	1,381
<u>BELL</u>			
MIDDLESBOROUGH	10/73	ADJUSTED	11,844
PINEVILLE	09/67	ADJUSTED	3,181
<u>BOONE</u>			
KENTON COUNTY W.D.	07/67	ADJUSTED	23,955
FLORENCE	07/67	ADJUSTED	5,837
<u>BOURBON</u>			
PARIS	03/63	ADJUSTED	7,791
<u>BOYD</u>			
ASHLAND	11/52	ADJUSTED	28,700

PLACE	DATE	STATUS	POPULATION
<u>BOYLE</u>			
DANVILLE	07/54	ADJUSTED	13,300
SHELBY CITY	07/54	ADJUSTED	500
JUNCTION CITY	07/54	ADJUSTED	1,047
PERRYVILLE	07/54	ADJUSTED	730
<u>BRACKEN</u>			
BRACKEN COUNTY W.D.	10/67	ADJUSTED	3,050
BROOKSVILLE	04/67	ADJUSTED	601
FOSTER	10/67	ADJUSTED	91
GERMANTOWN	10/67	ADJUSTED	250
<u>BREATHITT</u>			
JACKSON	05/63	ADJUSTED	2,100
QUICKSAND	05/63	ADJUSTED	100
<u>BRECKINRIDGE</u>			
CLOVERPORT	12/75	ADJUSTED	1,388
HARDINSBURG	10/64	ADJUSTED	1,400
IRVINGTON	/70	ADJUSTED	1,190
<u>BULLITT</u>			
LEBANON JUNCTION	03/68	ADJUSTED	1,500
SHEPHERDSVILLE	08/60	ADJUSTED	1,525
<u>BUTLER</u>			
MORGANTOWN	09/63	ADJUSTED	1,318
<u>CALDWELL</u>			
FREDONIA	09/75	ADJUSTED	450
PRINCETON	06/66	ADJUSTED	7,000
<u>CALLOWAY</u>			
HAZEL	08/75	ADJUSTED	424
LYNN GROVE	11/59	ADJUSTED	200
MURRAY	11/59	ADJUSTED	14,200
<u>CAMPBELL</u>			
COLD SPRING	/67	ADJUSTED	5,348
CRESTVIEW	/67	ADJUSTED	657
WILDERS	/67	ADJUSTED	239

<u>PLACE</u>	<u>DATE</u>	<u>STATUS</u>	<u>POPULATION</u>
<u>CARLISLE</u>			
BARDWELL	04/57	ADJUSTED	1,067
<u>CARROLL</u>			
CARROLLTON	09/62	ADJUSTED	3,280
<u>CARTER</u>			
GRAYSON	08/64	ADJUSTED	1,400
<u>CASEY</u>			
LIBERTY	07/73	ADJUSTED	1,765
<u>CHRISTIAN</u>			
CROFTON	06/75	ADJUSTED	631
HOPKINSVILLE	08/51	ADJUSTED	25,300
PEMBROKE	06/75	ADJUSTED	634
<u>CLARK</u>			
WINCHESTER	06/61	ADJUSTED	14,260
<u>CLAY</u>			
MANCHESTER	08/65	ADJUSTED	1,900
<u>CLINTON</u>			
ALBANY	11/65	ADJUSTED	1,900
<u>CRITTENDEN</u>			
MARION	01/72	ADJUSTED	3,008
<u>CUMBERLAND</u>			
BURKESVILLE	10/53	ADJUSTED	1,688
<u>DAVISS</u>			
OWENSBORO	09/53	ADJUSTED	56,000
WHITESVILLE	09/75	ADJUSTED	713
<u>EDMONSON</u>			
BROWNSVILLE	11/75	ADJUSTED	542

PLACE	DATE	STATUS	POPULATION
<u>ESTILL</u>			
IRVINE	11/65	ADJUSTED	6,500
RAVENNA	11/67	ADJUSTED	784
<u>FAYETTE</u>			
LEXINGTON	04/54	ADJUSTED	187,500
<u>FLEMING</u>			
FLEMINGSBURG	/70	ADJUSTED	2,067
<u>FLOYD</u>			
AUXIER	07/58	ADJUSTED	800
LANCER	07/58	ADJUSTED	400
MARTIN	04/52	ADJUSTED	992
PRESTONSBURG	07/58	ADJUSTED	3,133
TEABERRY	08/59	ADJUSTED	50
<u>FRANKLIN</u>			
FRANKFORT	09/57	ADJUSTED	24,700
JETT	09/57	ADJUSTED	150
<u>FULTON</u>			
FULTON	09/73	ADJUSTED	3,250
HICKMAN	06/62	ADJUSTED	1,600
<u>GALLATIN</u>			
GLENCOE	06/73	ADJUSTED	250
SPARTA	06/73	ADJUSTED	213
<u>GARRARD</u>			
LANCASTER	12/52	ADJUSTED	3,021
<u>GRAVES</u>			
MAYFIELD	09/52	ADJUSTED	10,200
<u>GRAYSON</u>			
LEITCHFIELD	06/70	ADJUSTED	2,983
<u>GREEN</u>			
GREENSBURG	04/51	ADJUSTED	2,334

PLACE	DATE	STATUS	POPULATION
<u>GREENUP</u>			
BELLEFONTE	07/74	ADJUSTED	966
FLATWOODS	07/74	ADJUSTED	7,380
KENWOOD	07/74	ADJUSTED	700
RUSSELL	07/74	ADJUSTED	1,982
<u>HANCOCK</u>			
HAWESVILLE	/74	ADJUSTED	1,262
LEWISPORT	06/75	ADJUSTED	1,595
<u>HARDIN</u>			
CECELIA	/70	ADJUSTED	500
ELIZABETHTOWN	07/51	ADJUSTED	9,641
RADCLIFF	/70	ADJUSTED	9,506
RINEYVILLE	/70	ADJUSTED	350
SONORA	/70	ADJUSTED	268
VINE GROVE	10/73	ADJUSTED	2,987
<u>HARLAN</u>			
BAXTER	02/72	ADJUSTED	700
BENHAM	11/69	ADJUSTED	1,874
CUMBERLAND	12/54	ADJUSTED	4,271
EVARTS	11/69	ADJUSTED	1,475
HARLAN	02/72	ADJUSTED	3,318
LOYALL	02/72	ADJUSTED	1,212
LYNCH	06/57	ADJUSTED	3,810
<u>HARRISON</u>			
CYNTHIANA	03/52	ADJUSTED	5,641
<u>HART</u>			
CANMER	06/73	ADJUSTED	500
HARDYVILLE	06/73	ADJUSTED	150
HORSE CAVE	06/73	ADJUSTED	2,068
MUNFORDVILLE	11/75	ADJUSTED	1,233
<u>HENDERSON</u>			
CORYDON	/70	ADJUSTED	746
HENDERSON	03/62	ADJUSTED	23,800
<u>HENRY</u>			
HENRY COUNTY W.D. #2	10/71	ADJUSTED	4,923
HENRY COUNTY W.D. #1	05/73	ADJUSTED	1,925
BETHLEHEM	05/73	ADJUSTED	150

PLACE	DATE	STATUS	POPULATION
CAMPBELLSBURG	10/71	ADJUSTED	479
EMINENCE	03/60	ADJUSTED	1,958
NEW CASTLE	03/60	ADJUSTED	699
<u>HICKMAN</u>			
CLINTON	11/72	ADJUSTED	1,618
<u>HOPKINS</u>			
DAWSON SPRINGS	/65	ADJUSTED	4,000
EARLINGTON	06/75	ADJUSTED	2,321
MADISONVILLE	11/70	ADJUSTED	15,332
MORTONS GAP	06/75	ADJUSTED	1,169
NORTONVILLE	06/75	ADJUSTED	699
WHITE PLAINS (WD)	06/75	ADJUSTED	359
<u>JACKSON</u>			
JACKSON CNTY WATER ASSN	01/74	ADJUSTED	2,040
MC KEE	/70	ADJUSTED	575
<u>JEFFERSON</u>			
ANCHORAGE	08/51	ADJUSTED	1,170
AUDUBON PARK	08/51	ADJUSTED	1,867
BEECHWOOD VILLAGE	08/51	ADJUSTED	1,903
BELLEMEADE	08/51	ADJUSTED	438
BELLEWOOD	08/51	ADJUSTED	426
BRIARWOOD	08/51	ADJUSTED	428
BROAD FIELDS	08/51	ADJUSTED	515
BROWNSBORO VILL	08/51	ADJUSTED	598
BUECHEL	08/51	ADJUSTED	16,148
CAMBRIDGE	08/51	ADJUSTED	288
CHERRY WOOD	08/51	ADJUSTED	531
DEVONDALE	08/51	ADJUSTED	477
DRUID HILLS	08/51	ADJUSTED	444
FAIRMEADE	08/51	ADJUSTED	368
FERN CREEK	08/51	ADJUSTED	300
FOREST HILLS	/51	ADJUSTED	469
GLENVIEW	/51	ADJUSTED	400
GRAYMOOR	08/51	ADJUSTED	535
HOLLYVILLA	/51	ADJUSTED	907
HOUSTON ACRES	08/51	ADJUSTED	723
INDIAN HILLS	08/51	ADJUSTED	827
INDIAN HILLS CHEROKEE S	/51	ADJUSTED	282
JEFFERSONTOWN	08/51	ADJUSTED	15,500
KEENELAND	08/51	ADJUSTED	590
KINGSLEY	08/51	ADJUSTED	508
LINCOLNSHIRE	08/51	ADJUSTED	223
LOUISVILLE	08/51	ADJUSTED	333,000
LYNNVIEW	08/51	ADJUSTED	1,711

PLACE	DATE	STATUS	POPULATION
LYNDON	08/51	ADJUSTED	460
MEADOWVIEW ESTATE	08/51	ADJUSTED	131
MIDDLETOWN	08/51	ADJUSTED	2,764
MINOR LANE HEIGHT	08/51	ADJUSTED	152
MOCKINGBIRD VALL	08/51	ADJUSTED	169
MOORLAND	08/51	ADJUSTED	599
NORBOURNE ESTATES	08/51	ADJUSTED	507
PARK SIDE	08/51	ADJUSTED	333
PARKWAY VILLAGE	08/51	ADJUSTED	949
PLYMOUTH VILLAGE	08/51	ADJUSTED	311
RICHLAWN	08/51	ADJUSTED	649
ROLLING FIELDS	08/51	ADJUSTED	816
ST MATTHEWS	08/51	ADJUSTED	17,500
ST REGIS PARK	/51	ADJUSTED	1,527
SENECA GARDENS	08/51	ADJUSTED	822
SHIVELY	08/51	ADJUSTED	17,700
SPRINGLEE	08/51	ADJUSTED	987
STRATHMOOR GARDEN	08/51	ADJUSTED	329
STRATHMOOR MANOR	08/51	ADJUSTED	434
STRATHMOOR VILL	08/51	ADJUSTED	498
WEST BUECHEL	/51	ADJUSTED	1,581
WINDY HILLS	08/51	ADJUSTED	1,371
WOODLAWN PARK	08/51	ADJUSTED	1,137

JESSAMINE

NICHOLASVILLE	09/65	ADJUSTED	5,000
---------------	-------	----------	-------

JOHNSON

PAINTSVILLE	04/52	ADJUSTED	4,025
STAFFORDSVILLE	04/52	ADJUSTED	250

KENTON

KENTCN COUNTY W.D. #1	07/67	ADJUSTED	30,000
BROMLEY	07/67	ADJUSTED	998
COVINGTON	07/67	ADJUSTED	50,500
CRESCENT SPRINGS	07/67	ADJUSTED	564
CRESTVIEW HILLS	07/67	ADJUSTED	1,114
EDGEWOOD	07/67	ADJUSTED	4,139
ELSMERE	07/67	ADJUSTED	4,607
ERLANGER	07/67	ADJUSTED	12,676
FORT MITCHELL	07/67	ADJUSTED	6,982
FORT WRIGHT	07/67	ADJUSTED	2,184
KENTON	07/67	ADJUSTED	300
KENTON VALE	07/67	ADJUSTED	168
LAKESIDE PARK	07/67	ADJUSTED	2,214
LUDLOW	07/67	ADJUSTED	6,233
PARK HILLS	07/67	ADJUSTED	4,076
TAYLOR MILL	07/67	ADJUSTED	3,253
VILLA HILLS	07/67	ADJUSTED	1,647

PLACE	DATE	STATUS	POPULATION
<u>KNOTT</u>			
HINDMAN	/70	ADJUSTED	850
<u>KNOX</u>			
EAST KNOX WATER DIST	07/70	ADJUSTED	1,537
ARTEMUS	/70	ADJUSTED	950
BARBOURVILLE	06/69	ADJUSTED	3,210
BAUGHMAN	/70	ADJUSTED	150
CORBIN	02/67	ADJUSTED	8,250
FLAT LICK	/70	ADJUSTED	600
WALKER	07/70	ADJUSTED	90
<u>LARUE</u>			
HODGENVILLE	12/62	ADJUSTED	2,500
<u>LAUREL</u>			
LONDON	08/67	ADJUSTED	4,035
<u>LAWRENCE</u>			
LOUISA	11/62	ADJUSTED	2,015
<u>LEE</u>			
BEATTYVILLE	05/58	ADJUSTED	1,048
<u>LESLIE</u>			
HYDEN	/70	ADJUSTED	348
WOOTON	/70	ADJUSTED	250
<u>LETCHER</u>			
JENKINS	11/69	ADJUSTED	3,202
MCRBERTS	11/69	ADJUSTED	1,363
WHITESBURG	11/69	ADJUSTED	1,774
<u>LEWIS</u>			
CAMP BRECKENRIDGE	/70	ADJUSTED	0
VANCEBURG	10/58	ADJUSTED	1,881
<u>LINCOLN</u>			
CRAB ORCHARD	12/70	ADJUSTED	808
HUSTONVILLE	07/54	ADJUSTED	387
MCKINNEY	05/66	ADJUSTED	525
STANFORD	05/66	ADJUSTED	2,200

PLACE	DATE	STATUS	POPULATION
<u>LIVINGSTON</u>			
SALEM		NATURAL	480
<u>LOGAN</u>			
ADAIRVILLE	10/65	ADJUSTED	1,200
LEWISBURG	07/75	ADJUSTED	651
RUSSELLVILLE	09/65	ADJUSTED	2,325
<u>LYON</u>			
EDDYVILLE	09/75	ADJUSTED	1,981
KUTTAWA	09/75	ADJUSTED	453
<u>MCCRACKEN</u>			
REIDLAND	09/75	ADJUSTED	3,623
LONE OAK (U)	11/66	ADJUSTED	3,759
PADUCAH	11/66	ADJUSTED	29,800
<u>MCCREARY</u>			
MCCREARY COUNTY W.D.	02/74	ADJUSTED	6,050
PINE KNOT	02/74	ADJUSTED	0
STEARNS	02/74	ADJUSTED	0
WHITLEY CITY (U)	02/74	ADJUSTED	1,060
<u>MCLEAN</u>			
CALHOUN	11/53	ADJUSTED	817
LIVERMORE	10/75	ADJUSTED	1,594
<u>MADISON</u>			
BEREA	03/62	ADJUSTED	4,302
RICHMOND	08/67	ADJUSTED	19,800
<u>MARION</u>			
LEBANON	03/60	ADJUSTED	4,813
<u>MARSHALL</u>			
JOHNATHAN CREEK	06/75	ADJUSTED	2,349
BENTON	11/57	ADJUSTED	3,074
CALVERT CITY	12/60	ADJUSTED	1,505
HARDIN	06/75	ADJUSTED	522
<u>MARTIN</u>			
MARTIN COUNTY W.D. #1	06/70	ADJUSTED	963

PLACE	DATE	STATUS	POPULATION
INEZ	/70	ADJUSTED	566
<u>MASON</u>			
MAYSVILLE	04/51	ADJUSTED	6,800
<u>MEADE</u>			
BRANDENBURG EKRON	05/73	ADJUSTED NATURAL	1,637 205
<u>MENIFEE</u>			
WELLINGTON	08/51	ADJUSTED	804
<u>MERCER</u>			
BURGIN	05/58	ADJUSTED	879
HARRODSBURG	05/58	ADJUSTED	6,061
<u>METCALFE</u>			
EDMONTON	12/75	ADJUSTED	958
<u>MONTGOMERY</u>			
JEFFERSONVILLE	03/60	ADJUSTED	0
MT STERLING	03/60	ADJUSTED	5,370
<u>MORGAN</u>			
WEST LIBERTY	04/62	ADJUSTED	1,800
<u>MUHLENBERG</u>			
BREMEN	03/52	ADJUSTED	299
CENTRAL CITY	03/52	ADJUSTED	3,694
DRAKESBORO	03/52	ADJUSTED	907
GRAHAM	03/52	ADJUSTED	550
GREENVILLE	11/61	ADJUSTED	2,700
LUZERNE	03/52	ADJUSTED	200
<u>NELSON</u>			
BARDSTOWN	11/61	ADJUSTED	4,800
BLOOMFIELD	03/60	ADJUSTED	1,072
BOSTON	11/61	ADJUSTED	0
COXS CREEK	10/67	ADJUSTED	0
<u>NICHOLAS</u>			
CARLISLE	10/67	ADJUSTED	1,579

PLACE	DATE	STATUS	POPULATION
<u>OHIO</u>			
OHIO RIV-OLDHAM CNTY WD	06/73	ADJUSTED	4,584
BEAVER DAM		NATURAL	1,648
<u>OLDHAM</u>			
CRESTWOOD	08/51	ADJUSTED	600
LA GRANGE	04/62	ADJUSTED	2,500
<u>OWEN</u>			
OWENTON	06/73	ADJUSTED	3,418
<u>OWSLEY</u>			
BOONEVILLE	12/68	ADJUSTED	282
<u>PENDLETON</u>			
FALMOUTH	07/74	ADJUSTED	2,593
<u>PERRY</u>			
BULAN	03/57	ADJUSTED	500
CHRISTOPHER	03/57	ADJUSTED	250
HAZARD	03/57	ADJUSTED	5,958
LOTHAIR	03/57	ADJUSTED	1,082
VICCO	03/57	ADJUSTED	377
<u>PIKE</u>			
PIKEVILLE	08/59	ADJUSTED	5,300
SOUTH WILLIAMSON	04/53	ADJUSTED	1,200
<u>POWELL</u>			
STANTON	05/73	ADJUSTED	2,037
<u>PULASKI</u>			
BURNSIDE	02/75	ADJUSTED	586
FERGUSON	12/67	ADJUSTED	468
SOMERSET	02/67	ADJUSTED	11,000
WEST SOMERSET	12/67	ADJUSTED	400
<u>ROCKCASTLE</u>			
BRODHEAD	/70	ADJUSTED	762
MT VERNON	12/70	ADJUSTED	1,177

PLACE	DATE	STATUS	POPULATION
<u>ROWAN</u>			
MOREHEAD COLLEGE	06/53	ADJUSTED	4,170
MOREHEAD CITY	10/68	ADJUSTED	4,000
<u>RUSSELL</u>			
JAMESTOWN	07/69	ADJUSTED	1,000
<u>SCOTT</u>			
GEORGETOWN		NATURAL	9,000
STAMPING GROUND	07/75	ADJUSTED	411
<u>SHELBY</u>			
SHELBYVILLE	03/64	ADJUSTED	4,525
SIMPSONVILLE	/64	ADJUSTED	628
WADDY	12/70	ADJUSTED	0
GRAEFENBURG	12/70	ADJUSTED	75
<u>SIMPSON</u>			
FRANKLIN	01/64	ADJUSTED	8,000
<u>SPENCER</u>			
TAYLORSVILLE	03/60	ADJUSTED	937
<u>TAYLOR</u>			
CAMPBELLSVILLE	03/64	ADJUSTED	7,000
<u>TODD</u>			
ELKTON	04/64	ADJUSTED	2,500
TRENTON	06/75	ADJUSTED	496
<u>TRIGG</u>			
OBARKLEY LAKE	10/71	ADJUSTED	3,014
CADIZ	11/65	ADJUSTED	2,700
<u>UNION</u>			
CASEYVILLE	/70	ADJUSTED	50
GROVE CENTER	/70	ADJUSTED	100
ST VINCENT	09/66	ADJUSTED	40
MORGANFIELD	/70	ADJUSTED	3,741
SPRING GROVE	/70	ADJUSTED	70
HENSHAW	/70	ADJUSTED	150
STURGIS	07/65	ADJUSTED	3,000

PLACE	DATE	STATUS	POPULATION
GRANGERTOWN	/70	ADJUSTED	300
DE KOVEN	/70	ADJUSTED	200
UNIONTOWN	/70	ADJUSTED	1,255
WAVERLY	/70	ADJUSTED	331
<u>WARREN</u>			
ALVATON	/68	ADJUSTED	100
BOWLING GREEN	05/68	ADJUSTED	39,400
OAKLAND	/68	ADJUSTED	144
RICHARDSVILLE	/68	ADJUSTED	150
SMITHS GROVE	07/75	ADJUSTED	756
<u>WASHINGTON</u>			
SPRINGFIELD	11/58	ADJUSTED	2,382
<u>WAYNE</u>			
MONTICELLO	10/69	ADJUSTED	4,000
<u>WEBSTER</u>			
PRIDE	/70	ADJUSTED	50
BORDLEY	/70	ADJUSTED	30
CLAY	06/75	ADJUSTED	1,426
DIXON	06/75	ADJUSTED	572
PROVIDENCE	07/66	ADJUSTED	6,000
SEBREE	06/75	ADJUSTED	1,092
SLAUGHTERSVILLE	06/75	ADJUSTED	276
<u>WHITLEY</u>			
CORBIN	12/67	ADJUSTED	7,119
WILLIAMSBURG	03/66	ADJUSTED	3,950
<u>WOLFE</u>			
CAMPTON	10/70	ADJUSTED	484
<u>FRANKLIN</u>			
MILLVILLE	12/70	ADJUSTED	230
VERSAILLES	09/52	ADJUSTED	4,060

PLACE	DATE	STATUS	POPULATION
-------	------	--------	------------

MILITARY BASES

CHRISTIAN

FORT CAMPBELL	10/58	ADJUSTED	27,800
---------------	-------	----------	--------

FAYETTE

LEXINGTON BLUE-GRASS AR		ADJUSTED	0
-------------------------	--	----------	---

HARDIN

FORT KNOX	01/56	ADJUSTED	51,800
-----------	-------	----------	--------

JEFFERSON

US NAV ORD PLANT	/51	ADJUSTED	0
------------------	-----	----------	---

SCHOOLS

GRADES	DATE	STATUS	ENROLLMENT
--------	------	--------	------------

ADAIR

0-08	10/75	ADJUSTED	247
0-08	10/75	ADJUSTED	212
0-08	10/75	ADJUSTED	264
0-08	08/76	ADJUSTED	85

BREATHITT

1-08	09/75	ADJUSTED	217
1-08	09/75	ADJUSTED	332
1-08	09/75	ADJUSTED	286
1-08	09/75	ADJUSTED	252
1-07	09/75	ADJUSTED	238

BRECKINRIDGE

1-08	01/76	ADJUSTED	185
1-08	12/75	ADJUSTED	150
0-08	04/76	ADJUSTED	200

BULLITT

0-08	04/76	ADJUSTED	347
------	-------	----------	-----

CARTER

0-08	01/76	ADJUSTED	272
1-08	01/76	ADJUSTED	135

GRADES	DATE	STATUS	ENROLLMENT
<u>CASEY</u>			
1-08	08/73	ADJUSTED	314
<u>CLARK</u>			
0-06	04/76	ADJUSTED	171
0-06	04/76	ADJUSTED	163
<u>CLAY</u>			
0-08	09/75	ADJUSTED	360
0-08	09/75	ADJUSTED	825
0-08	09/75	ADJUSTED	450
0-08	09/75	ADJUSTED	355
<u>CLINTON</u>			
1-07	08/75	ADJUSTED	172
<u>CRITTENDEN</u>			
0-08	04/76	ADJUSTED	158
1-08	08/75	ADJUSTED	150
<u>ELLIOTT</u>			
0-08	01/76	ADJUSTED	200
1-08	01/76	ADJUSTED	350
<u>FLEMING</u>			
0-08	04/76	ADJUSTED	167
<u>FLOYD</u>			
1-07	09/75	ADJUSTED	279
1-08	09/75	ADJUSTED	477
<u>GRAVES</u>			
1-12	01/76	ADJUSTED	340
1-12	01/76	ADJUSTED	548
<u>HARDIN</u>			
0-08	04/76	ADJUSTED	348
0-08	04/76	ADJUSTED	190
<u>HARLAN</u>			
0-07	08/73	ADJUSTED	235

<u>GRADES</u>	<u>DATE</u>	<u>STATUS</u>	<u>ENROLLMENT</u>
0-08	08/73	ADJUSTED	540
0-06	08/73	ADJUSTED	290
0-07	08/73	ADJUSTED	148
0-06	09/75	ADJUSTED	290
1-06	09/75	ADJUSTED	130
0-06	10/75	ADJUSTED	285
0-08	08/73	ADJUSTED	330
0-08	08/76	ADJUSTED	330
<u>HOPKINS</u>			
0-08	04/76	ADJUSTED	240
0-08	04/76	ADJUSTED	370
0-08	04/76	ADJUSTED	305
<u>JOHNSON</u>			
0-08	01/76	ADJUSTED	480
0-08	01/76	ADJUSTED	450
<u>KNOTT</u>			
1-08	01/74	ADJUSTED	181
1-08	01/74	ADJUSTED	318
1-08	01/74	ADJUSTED	695
1-08	12/73	ADJUSTED	333
1-08	01/74	ADJUSTED	473
<u>KNOX</u>			
1-08	09/75	ADJUSTED	450
<u>LAWRENCE</u>			
0-08	01/76	ADJUSTED	314
<u>LEE</u>			
1-05	09/75	ADJUSTED	147
<u>LESLIE</u>			
1-08	09/73	ADJUSTED	200
1-08	09/73	ADJUSTED	427
1-08	09/73	ADJUSTED	243
<u>LETCHER</u>			
1-08	12/73	ADJUSTED	274
1-08	12/73	ADJUSTED	205
1-08	12/73	ADJUSTED	257
1-08	12/73	ADJUSTED	410

GRADES	DATE	STATUS	ENROLLMENT
1-08	12/73	ADJUSTED	464
1-08	12/73	ADJUSTED	300
1-08	12/73	ADJUSTED	116
1-08	12/73	ADJUSTED	347
<u>LIVINGSTON</u>			
0-08	04/76	ADJUSTED	203
<u>LOGAN</u>			
0-12	04/76	ADJUSTED	460
<u>MCCREARY</u>			
1-08	10/75	ADJUSTED	227
<u>MAGOFFIN</u>			
0-08	06/74	ADJUSTED	222
1-08	06/74	ADJUSTED	350
0-08	06/74	ADJUSTED	291
0-08	06/74	ADJUSTED	451
1-08	06/74	ADJUSTED	279
<u>METCALFE</u>			
1-08	10/75	ADJUSTED	330
<u>MONROE</u>			
1-06	09/75	ADJUSTED	205
<u>MORGAN</u>			
1-08	01/76	ADJUSTED	265
1-08	01/76	ADJUSTED	200
1-08	01/76	ADJUSTED	300
<u>MUHLENBERG</u>			
1-08	09/75	ADJUSTED	175
<u>NELSON</u>			
0-06	04/76	ADJUSTED	133
<u>PERRY</u>			
1-06	12/73	ADJUSTED	194
1-08	08/73	ADJUSTED	388
1-08	12/73	ADJUSTED	169

GRADES	DATE	STATUS	ENROLLMENT
1-08	12/73	ADJUSTED	467
1-08	08/73	ADJUSTED	442
1-08	12/73	ADJUSTED	263
1-08	01/74	ADJUSTED	332
<u>PIKE</u>			
0-08	04/76	ADJUSTED	469
9-12	06/74	ADJUSTED	342
0-08	06/74	ADJUSTED	368
0-08	04/76	ADJUSTED	169
0-08	05/76	ADJUSTED	265
0-08	08/73	ADJUSTED	269
0-08	08/73	ADJUSTED	365
0-08	05/76	ADJUSTED	779
0-08	06/74	ADJUSTED	513
0-08	08/73	ADJUSTED	459
0-08	05/76	ADJUSTED	339
0-08	05/76	ADJUSTED	189
0-08	04/76	ADJUSTED	449
0-08	06/74	ADJUSTED	389
0-08	09/73	ADJUSTED	412
0-08	06/74	ADJUSTED	349
0-08	05/76	ADJUSTED	327
0-06	08/73	ADJUSTED	433
<u>PULASKI</u>			
1-08	09/75	ADJUSTED	190
1-08	09/75	ADJUSTED	190
<u>RUSSELL</u>			
1-08	09/75	ADJUSTED	228
1-08	09/75	ADJUSTED	316
<u>TAYLOR</u>			
1-06	08/73	ADJUSTED	258
<u>WASHINGTON</u>			
0-08	04/76	ADJUSTED	325
<u>WAYNE</u>			
1-07	08/75	ADJUSTED	145
1-07	08/75	ADJUSTED	140
1-07	08/75	ADJUSTED	170

GRADES	DATE	STATUS	ENROLLMENT
<u>WHITLEY</u>			
1-06	08/75	ADJUSTED	208
1-06	09/75	ADJUSTED	166
1-06	08/75	ADJUSTED	197
1-06	09/75	ADJUSTED	242
1-06	08/75	ADJUSTED	75
<u>WOLFE</u>			
0-08	06/74	ADJUSTED	225
1-08	06/74	ADJUSTED	310
<u>TOTAL DRINKING FLUORIDATED WATER</u>			<u>1,698,613</u>

POPULATION DRINKING FLOURIDATED WATER
BY COUNTY, WITHIN STATE

PLACE	DATE	STATUS	POPULATION
LOUISIANA			
<u>ALLEN</u>			
KINDER		NATURAL	2,300
<u>ASSUMPTION</u>			
BELLE ROSE	09/60	ADJUSTED	300
KLOTZVILLE	09/60	ADJUSTED	300
LABADIEVILLE	09/60	ADJUSTED	650
NAPOLEONVILLE	09/60	ADJUSTED	1,148
PAINCOURTVILLE	09/60	ADJUSTED	500
PLATTENVILLE	09/60	ADJUSTED	300
SUPREME	09/60	ADJUSTED	250
<u>AVOUELLES</u>			
BUNKIE		NATURAL	5,500
EVERGREEN		NATURAL	307
<u>BIENVILLE</u>			
ADA	01/65	ADJUSTED	0
<u>BOSSIER</u>			
BENTON		NATURAL	1,600
PLAIN DEALING		NATURAL	1,400
<u>CADDO</u>			
IDA		NATURAL	370
<u>CALDWELL</u>			
CLARKS		NATURAL	1,000
<u>CATAHOULA</u>			
JONESVILLE	11/61	ADJUSTED	2,347
<u>EAST BATON ROUGE</u>			
BROWN HEIGHTS SUB.		NATURAL	8,281
BAKER		NATURAL	8,000
ZACHARY		NATURAL	4,964

<u>PLACE</u>	<u>DATE</u>	<u>STATUS</u>	<u>POPULATION</u>
<u>EAST CARROLL</u>			
LAKE PROVIDENCE		NATURAL	5,400
<u>EVANGELINE</u>			
MAMOU		NATURAL	3,250
<u>IBERVILLE</u>			
MARINGOUIN		NATURAL	1,365
<u>JEFFERSON</u>			
GRAND ISLE	01/54	ADJUSTED	2,074
<u>LA FAYETTE</u>			
GHEENS	01/54	ADJUSTED	100
<u>LAFOURCHE</u>			
CUT OFF	04/54	ADJUSTED	700
GALLIANO	01/54	ADJUSTED	950
GOLDEN MEADOW	01/54	ADJUSTED	3,097
KRAEMER	01/54	ADJUSTED	450
LAROSE	01/54	ADJUSTED	2,796
LOCKPORT	04/54	ADJUSTED	2,221
MATHEWS	01/54	ADJUSTED	200
RACELAND	01/54	ADJUSTED	3,666
THIBODAUX	10/56	ADJUSTED	15,900
<u>LIVINGSTON</u>			
DENHAM SPRINGS	01/66	ADJUSTED	5,990
<u>MOREHOUSE</u>			
CELLINSTON		NATURAL	397
MER ROUGE		NATURAL	900
<u>ORLEANS</u>			
NEW ORLEANS	06/74	ADJUSTED	593,471
<u>OUACHITA</u>			
MONROE		NATURAL	59,500
NORTH MONROE SUB.		NATURAL	450
STERLINGTON		NATURAL	500

<u>PLACE</u>	<u>DATE</u>	<u>STATUS</u>	<u>POPULATION</u>
<u>POINTE COUPEE</u>			
VENTRESS		NATURAL	1,826
<u>RAPIDES</u>			
ALEXANDRIA		NATURAL	41,800
BOYCE		NATURAL	1,150
CHENEYVILLE		NATURAL	1,050
<u>RICHLAND</u>			
RAYVILLE	03/64	ADJUSTED	4,057
<u>SABINE</u>			
CONVERSE		NATURAL	311
MANY		NATURAL	4,000
NOBLE		NATURAL	209
ZWOLLE (BLENDED)		NATURAL	1,500
<u>ST MARTIN</u>			
ST MARTINVILLE	11/68	ADJUSTED	6,468
<u>TANGIPAHOA</u>			
SOUTHEAST HAMMOND W C		NATURAL	1,000
<u>TERREBONNE</u>			
BAYOU CANE	11/56	ADJUSTED	3,175
BOURG	11/56	ADJUSTED	1,000
CHAUVIN	11/56	ADJUSTED	950
DONNER	11/56	ADJUSTED	300
DULAC	11/56	ADJUSTED	160
GIBSON	11/56	ADJUSTED	280
GRAY	11/56	ADJUSTED	400
HOUMA	11/56	ADJUSTED	31,600
MONTEGUT	11/56	ADJUSTED	625
SCHRIEVER	11/56	ADJUSTED	650
<u>UNION</u>			
FARMERVILLE (BLENDED)		NATURAL	2,700
<u>VERMILION</u>			
DELCAMBRE	01/70	ADJUSTED	1,857

PLACE	DATE	STATUS	POPULATION
	<u>VERNON</u>		
ANACOCO		NATURAL	0
	<u>WASHINGTON</u>		
FRANKLINTON		NATURAL	4,000
	<u>MILITARY BASES</u>		
	<u>BOSSIER</u>		
BARKSDALE AFB	/56	ADJUSTED	11,450
	<u>CADDO</u>		
LOUISIANA ARMY AMM PLANT		NATURAL	0
	<u>ORLEANS</u>		
NAVSUPPACT NRLNS	08/74	ADJUSTED	400
	<u>RAPIDES</u>		
ENGLAND AFB		NATURAL	1,220
	<u>VERNON</u>		
FORT POLK	07/74	ADJUSTED	2,876
TOTAL DRINKING FLUORIDATED WATER			869,908

POPULATION DRINKING FLOURIDATED WATER
BY COUNTY, WITHIN STATE

PLACE	DATE	STATUS	POPULATION
MAINE			
<u>ANDROSCOGGIN</u>			
AUBURN	08/69	ADJUSTED	24,449
LEWISTON	05/70	ADJUSTED	40,804
MECHANIC FALLS	10/71	ADJUSTED	2,195
<u>AROOSTOOK</u>			
ASHLAND	11/66	ADJUSTED	1,980
BLAINE	11/71	ADJUSTED	945
CARIBOU	11/59	ADJUSTED	12,464
EAGLE LAKE	11/74	ADJUSTED	1,138
FORT FAIRFIELD	12/59	ADJUSTED	5,876
FORT KENT	02/72	ADJUSTED	4,761
HOULTON	12/68	ADJUSTED	8,289
ISLAND FALLS	12/67	ADJUSTED	1,018
MADAWASKA	04/60	ADJUSTED	5,507
MARS HILL	11/71	ADJUSTED	2,062
PRESQUE ISLE	06/60	ADJUSTED	12,886
VAN BUREN	01/67	ADJUSTED	4,679
WASHBURN	10/61	ADJUSTED	2,083
<u>CUMBERLAND</u>			
BRIDGTON	10/63	ADJUSTED	2,707
BRUNSWICK	08/55	ADJUSTED	15,797
<u>HANCOCK</u>			
BAR HARBOR	12/63	ADJUSTED	3,807
BUCKSPORT	12/69	ADJUSTED	3,466
ELLSWORTH	10/69	ADJUSTED	4,444
MOUNT DESERT	03/62	ADJUSTED	1,663
SOUTHWEST HARBOR	01/59	ADJUSTED	1,480
<u>KENNEBEC</u>			
BENTON	01/65	ADJUSTED	1,521
FARMINGDALE	03/73	ADJUSTED	2,423
GARDINER	03/73	ADJUSTED	6,685
RANDOLPH	03/73	ADJUSTED	1,741
VASSALBORO	01/65	ADJUSTED	2,446
WATERVILLE	01/65	ADJUSTED	18,695
WINSLOW	01/65	ADJUSTED	5,891
WINTHROP	02/72	ADJUSTED	3,537

PLACE	DATE	STATUS	POPULATION
<u>KNOX</u>			
CAMDEN	12/69	ADJUSTED	3,523
NORTH HAVEN	04/66	ADJUSTED	384
OWLS HEAD	12/69	ADJUSTED	994
ROCKLAND	12/69	ADJUSTED	8,769
ROCKPORT	12/69	ADJUSTED	1,893
THOMASTON	12/69	ADJUSTED	2,780
<u>LINCOLN</u>			
DAMARESCOTTA	03/71	ADJUSTED	1,093
NEWCASTLE	03/71	ADJUSTED	1,101
<u>OXFORD</u>			
BETHEL	12/70	ADJUSTED	2,220
DIXFIELD	09/71	ADJUSTED	2,323
FRYEBURG	11/71	ADJUSTED	1,874
MEXICO	01/67	ADJUSTED	5,043
NORWAY	10/52	ADJUSTED	3,733
RUMFORD	11/59	ADJUSTED	10,005
<u>PENOBSCOT</u>			
BANGOR	12/54	ADJUSTED	38,912
BRADLEY	01/63	ADJUSTED	951
BREWER	06/67	ADJUSTED	9,009
EAST MILLINOCKET	04/66	ADJUSTED	2,392
HAMPDEN	10/65	ADJUSTED	4,583
MILFORD	01/63	ADJUSTED	1,572
MILLINOCKET	07/60	ADJUSTED	7,453
NEWPORT	03/72	ADJUSTED	2,322
OLD TOWN	01/63	ADJUSTED	8,626
ORONO	03/62	ADJUSTED	8,341
VEAZIE	03/62	ADJUSTED	1,354
<u>PISCATAQUIS</u>			
GUILFORD	12/72	ADJUSTED	1,880
SANGERVILLE	12/72	ADJUSTED	1,157
<u>SAGADAHOC</u>			
BATH	09/69	ADJUSTED	10,300
TOPSHAM	08/55	ADJUSTED	3,818
<u>SOMERSET</u>			
FAIRFIELD	01/65	ADJUSTED	5,829
MOOSE RIVER	04/64	ADJUSTED	205
JACKMAN	04/64	ADJUSTED	984

<u>PLACE</u>	<u>DATE</u>	<u>STATUS</u>	<u>POPULATION</u>
PITTSFIELD	01/65	ADJUSTED	4,010
SKOWHEGAN	02/73	ADJUSTED	7,601
<u>WALDO</u>			
BELFAST	09/60	ADJUSTED	6,140
WINTERPORT	02/73	ADJUSTED	1,963
<u>WASHINGTON</u>			
EASTPORT	12/69	ADJUSTED	2,537
LUBEC	03/72	ADJUSTED	1,949
MACHIAS	04/66	ADJUSTED	2,614
BAILEYVILLE	04/55	ADJUSTED	1,863
<u>YORK</u>			
SANFORD	02/72	ADJUSTED	14,962
<u>MILITARY BASES</u>			
<u>AROOSTOOK</u>			
LORING AFB	/58	ADJUSTED	11,575
<u>CUMBERLAND</u>			
NAS BRUNSWICK	/55	ADJUSTED	1,111
<u>WASHINGTON</u>			
NAVRADSTA (T) CUTLER	06/66	ADJUSTED	175
<u>NATIVE RESERVATIONS</u>			
<u>PENOBSCOT</u>			
PENOBSCOT RESERVATION	/63	ADJUSTED	350
<u>WASHINGTON</u>			
PLEASANT POINT RES	/69	ADJUSTED	509

GRADES	DATE	STATUS	ENROLLMENT
<u>SCHOOLS</u>			
<u>ANDROSCOGGIN</u>			
0-06	03/75	ADJUSTED	215
0-06	03/75	ADJUSTED	392
7-08	03/75	ADJUSTED	312
9-12	03/75	ADJUSTED	493
0-06	03/75	ADJUSTED	396
<u>AROOSTOOK</u>			
0-05	09/74	ADJUSTED	150
0-05	09/70	ADJUSTED	160
<u>PENOBSCOT</u>			
1-05	09/75	ADJUSTED	120
<u>TOTAL DRINKING FLUORIDATED WATER</u>			<u>422,459</u>

POPULATION DRINKING FLOURIDATED WATER
BY COUNTY, WITHIN STATE

PLACE	DATE	STATUS	POPULATION
-------	------	--------	------------

MARYLAND

ANNE ARUNDEL

KINGS HEIGHTS	/64	ADJUSTED	9,000
PINES ON THE SEVERN	/64	ADJUSTED	4,588
SEVERNDALE		ADJUSTED	99
ANNAPOLIS	08/54	ADJUSTED	40,000
DREAMS LANDING	08/54	ADJUSTED	150
PINES ON SEVERN	01/64	ADJUSTED	400
BELVEDERE HEIGHTS	01/64	ADJUSTED	4,332
BROOKLYN PARK	11/52	ADJUSTED	6,025
ARUNDEL VILLAGE	11/52	ADJUSTED	6,025
CROFTON	01/64	ADJUSTED	9,716
GIBSON ISLAND	01/64	ADJUSTED	732
GLEN BURNIE	01/64	ADJUSTED	78,000
HARWOOD	11/52	ADJUSTED	125
MARYLAND CITY	01/64	ADJUSTED	4,400
JENKINS LANE		NATURAL	160
PINEHURST	11/52	ADJUSTED	0
RIVIERA BEACH	11/52	ADJUSTED	4,902
SEVERNA PARK	01/64	ADJUSTED	21,978
IDLEWILD	11/52	ADJUSTED	1,562

BALTIMORE

BALTIMORE HLDS	11/52	ADJUSTED	6,900
OAK FOREST	11/52	ADJUSTED	9,812
CATONSVILLE	11/52	ADJUSTED	45,000
COCKEYSVILLE	11/52	ADJUSTED	4,900
PADONIA	11/52	ADJUSTED	0
TEXAS	11/52	ADJUSTED	12,050
DUNDALK	11/52	ADJUSTED	87,000
EDGEEMERE	11/52	ADJUSTED	10,352
HAWTHORNE		NATURAL	50
ESSEX	11/52	ADJUSTED	41,000
GARRISON	11/52	ADJUSTED	570
GLYNDON	11/52	ADJUSTED	4,216
HALETHORPE	11/52	ADJUSTED	24,100
LANSDOWNE	11/52	ADJUSTED	10,100
LUTHERVILLE	11/52	ADJUSTED	27,000
STANSBURY	11/52	ADJUSTED	7,650
MIDDLE RIVER	11/52	ADJUSTED	15,350
OVERLEA	11/52	ADJUSTED	10,795
OWINGS MILLS	11/52	ADJUSTED	3,810
PARKVILLE	11/52	ADJUSTED	35,500
PERRY HALL	11/52	ADJUSTED	5,446
DUMBARTON	11/52	ADJUSTED	4,000

PLACE	DATE	STATUS	POPULATION
PIKESVILLE	11/52	ADJUSTED	19,000
RANDALLSTOWN	11/52	ADJUSTED	15,900
REISTERSTOWN	11/52	ADJUSTED	12,900
KENWOOD	11/52	ADJUSTED	6,473
ROSEDALE	11/52	ADJUSTED	12,944
TOWSON	11/52	ADJUSTED	57,722
LOCH RAVEN	11/52	ADJUSTED	23,278
WOODLAWN	11/52	ADJUSTED	28,811
<u>CAROLINE</u>			
NEWTON WC		NATURAL	50
<u>CARROLL</u>			
FREEDOM DISTRICT	/68	ADJUSTED	7,000
MANCHESTER	/72	ADJUSTED	1,466
NEW WINDSOR	01/68	ADJUSTED	750
WESTMINSTER	11/57	ADJUSTED	11,300
<u>CECIL</u>			
BAINBRIDGE CENTER (U)		ADJUSTED	4,100
PROVIDENCE	01/64	ADJUSTED	85
NORTH EAST	01/62	ADJUSTED	3,000
FRENCHTOWN		NATURAL	65
PORT DEPOSIT	12/56	ADJUSTED	900
<u>CHARLES</u>			
INDIAN HEAD MANOR		NATURAL	320
GLYMONT CREST		NATURAL	16
INDIAN HEAD		NATURAL	1,500
LA PLATA		NATURAL	1,737
POTOMAC HEIGHTS		NATURAL	1,900
<u>DORCHESTER</u>			
CAMBRIDGE		NATURAL	16,000
HURLOCK	/74	ADJUSTED	1,056
SECRETARY		NATURAL	500
<u>FREDERICK</u>			
FREDERICK	12/54	ADJUSTED	28,000
ROCK HALL	05/62	ADJUSTED	1,073
ROSEMONT	11/52	ADJUSTED	212
WALKERSVILLE	01/68	ADJUSTED	1,500
<u>GARRETT</u>			
OAKLAND	01/64	ADJUSTED	1,850

PLACE	DATE	STATUS	POPULATION
<u>HARFORD</u>			
ABERDEEN	01/63	ADJUSTED	13,500
BEL AIR	11/52	ADJUSTED	10,200
EDGEWOOD	01/58	ADJUSTED	30,000
HAVRE DE GRACE	/72	ADJUSTED	9,791
JOPPA	01/66	ADJUSTED	9,092
<u>HOWARD</u>			
ELKRIDGE	11/52	ADJUSTED	2,503
ROCKLAND	11/52	ADJUSTED	9,506
<u>KENT</u>			
CHESTERTOWN	01/64	ADJUSTED	4,000
ROCK HALL		ADJUSTED	1,200
<u>MONTGOMERY</u>			
BETHESDA	12/51	ADJUSTED	76,500
BROOKMONT	12/51	ADJUSTED	600
CABIN JOHN	12/51	ADJUSTED	2,500
CHEVY CHASE	12/51	ADJUSTED	23,000
COLESVILLE (U)	12/51	ADJUSTED	9,455
GAITHERSBURG	12/51	ADJUSTED	25,600
GARRETT PARK	12/51	ADJUSTED	4,276
GLEN ECHO	12/51	ADJUSTED	310
HILLANDALE	12/51	ADJUSTED	3,000
KENSINGTON	12/51	ADJUSTED	2,322
POTOMAC	12/51	ADJUSTED	1,000
ROCKVILLE	12/58	ADJUSTED	47,000
SILVER SPRING	12/51	ADJUSTED	82,500
SOMERSET	12/51	ADJUSTED	1,303
TAKOMA PARK	12/51	ADJUSTED	17,600
WASHINGTON GROVE	12/51	ADJUSTED	688
WHEATON	12/51	ADJUSTED	71,500
<u>PRINCE GEORGES</u>			
ADELPHI	12/51	ADJUSTED	12,000
BELTSVILLE	12/51	ADJUSTED	8,912
BERWYN	12/51	ADJUSTED	3,934
BLADENSBURG	12/51	ADJUSTED	7,488
BOULEVARD HEIGHTS	12/51	ADJUSTED	2,000
BRADBURY HEIGHTS	12/51	ADJUSTED	1,000
BRENTWOOD	12/51	ADJUSTED	3,693
CAMP SPRINGS (U)	/51	ADJUSTED	22,776
CAPITOL HEIGHTS	12/51	ADJUSTED	3,138
CHEVERLY	12/51	ADJUSTED	6,808
CHILLUM	12/51	ADJUSTED	35,656
CLINTON	/51	ADJUSTED	1,578

PLACE	DATE	STATUS	POPULATION
COLLEGE PARK	12/51	ADJUSTED	25,300
COLMAR MANOR	12/51	ADJUSTED	1,772
CORAL HILLS (U)	12/51	ADJUSTED	1,700
COTTAGE CITY	12/51	ADJUSTED	993
DISTRICT HEIGHTS	12/51	ADJUSTED	7,846
EDMONSTON	12/51	ADJUSTED	1,441
FAIRMOUNT HEIGHTS	12/51	ADJUSTED	1,972
FORESTVILLE	12/51	ADJUSTED	9,000
FOREST HEIGHTS	12/51	ADJUSTED	3,600
FORT FOOT VILLAGE	/51	ADJUSTED	0
FORT WASHINGTON FOREST	/51	ADJUSTED	0
GLASSMANOR	/51	ADJUSTED	0
GLENARDEN	/51	ADJUSTED	4,502
GLENDALE HEIGHTS	12/51	ADJUSTED	0
GREENBELT	12/51	ADJUSTED	17,400
HILLCREST HEIGHTS (U)	/51	ADJUSTED	25,000
HILLSIDE	/51	ADJUSTED	0
HYATTSVILLE	12/51	ADJUSTED	14,000
GREEN MEADOWS		NATURAL	150
LANDOVER	12/51	ADJUSTED	5,597
ARDWICK	12/51	ADJUSTED	5,597
LANDOVER HILLS	12/51	ADJUSTED	2,409
LANGLEY PARK (U)	/51	ADJUSTED	11,564
LANHAM	12/51	ADJUSTED	6,700
LARGO	/51	ADJUSTED	500
LAUREL	12/51	ADJUSTED	11,200
MARYLAND PARK	06/52	ADJUSTED	1,000
MORNINGSIDE	12/51	ADJUSTED	1,665
MT RAINIER	12/51	ADJUSTED	8,180
MUIRKIRK	/51	ADJUSTED	0
NEW CARROLLTON		ADJUSTED	14,870
NORTH BRENTWOOD	12/51	ADJUSTED	758
OXON HILL (U)	/51	ADJUSTED	11,974
PALMER PARK (U)	/51	ADJUSTED	8,172
PISCATAWAY	/51	ADJUSTED	0
KENILWORTH	12/51	ADJUSTED	5,724
RIVERDALE	12/51	ADJUSTED	5,724
RIVERDALE HEIGHTS	12/52	ADJUSTED	1,100
SEABROOK	06/52	ADJUSTED	6,500
SEAT PLEASANT	12/51	ADJUSTED	7,217
SILVER HILL	12/51	ADJUSTED	5,000
SUITLAND	12/51	ADJUSTED	26,500
TAKOMA PARK	12/51	ADJUSTED	0
TEMPLE HILLS	/51	ADJUSTED	200
UNIVERSITY PARK	12/51	ADJUSTED	3,098

SOMERSET

CRISFIELD	NATURAL	5,000
EWELL	NATURAL	450

<u>PLACE</u>	<u>DATE</u>	<u>STATUS</u>	<u>POPULATION</u>
<u>TALBOT</u>			
EASTON		NATURAL	6,400
<u>WASHINGTON</u>			
CAVETOWN	12/51	ADJUSTED	289
FUNKSTOWN	12/51	ADJUSTED	1,051
SECURITY	12/51	ADJUSTED	260
HAGERSTOWN	12/51	ADJUSTED	34,600
HALFWAY	12/51	ADJUSTED	6,106
HANCOCK	/74	ADJUSTED	1,832
SMITHSBURG	12/51	ADJUSTED	671
WILLIAMSPORT	12/51	ADJUSTED	2,270
<u>WICOMICO</u>			
SALISBURY	04/59	ADJUSTED	16,700
<u>WORCESTER</u>			
POCOMOKE CITY	/73	ADJUSTED	3,800
SNOW HILL	11/58	ADJUSTED	2,800
<u>BALTIMORE</u>			
COLONIAL PARK	11/52	ADJUSTED	100
ROLAND TERRACE DA	11/52	ADJUSTED	2,000
MILFORD	11/52	ADJUSTED	19,254
VILLA NOVA	11/52	ADJUSTED	3,300
NECKER	11/52	ADJUSTED	200
LOCHEARN	11/52	ADJUSTED	6,300
ROCKDALE	11/52	ADJUSTED	3,500
HEBBVILLE	11/52	ADJUSTED	900
BALTIMORE	11/52	ADJUSTED	950,759
<u>MILITARY BASES</u>			
<u>ANNE ARUNDEL</u>			
U.S. NAVAL ACADEMY	/54	ADJUSTED	5,487
FORT MEADE	11/61	ADJUSTED	16,699
<u>CECIL</u>			
BAINBRIDGE NAV TR	11/56	ADJUSTED	5,000

<u>PLACE</u>	<u>DATE</u>	<u>STATUS</u>	<u>POPULATION</u>
<u>HARFORD</u>			
ABERDEEN PROVIN G	11/63	ADJUSTED	7,403
ARMY CHEM C EDGEW	12/59	ADJUSTED	6,000
<u>PRINCE GEORGES</u>			
ANDREWS AFB	/52	ADJUSTED	6,418
<u>ST MARYS</u>			
PATUXENT NAS	/55	ADJUSTED	5,000
<u>BALTIMORE</u>			
FORT HOLABIRD	11/52	ADJUSTED	3,534
<u>TOTAL DRINKING FLUORIDATED WATER</u>			<u>2,777,140</u>

POPULATION DRINKING FLOURIDATED WATER
BY COUNTY, WITHIN STATE

PLACE	DATE	STATUS	POPULATION
MASSACHUSETTS			
<u>BRISTOL</u>			
ATTLEBORO	04/73	ADJUSTED	32,907
DIGHTON (PART)	11/71	ADJUSTED	1,000
FALL RIVER	03/73	ADJUSTED	96,898
SEEKONK	11/52	ADJUSTED	11,116
SOMERSET	06/69	ADJUSTED	18,088
SWANSEA	09/69	ADJUSTED	12,640
<u>ESSEX</u>			
AMESBURY	11/68	ADJUSTED	11,388
ANDOVER	09/69	ADJUSTED	23,695
BEVERLY	12/52	ADJUSTED	38,348
DANVERS	05/51	ADJUSTED	26,151
ESSEX	12/54	ADJUSTED	2,670
HAMILTON	03/56	ADJUSTED	6,373
HAVERHILL	09/71	ADJUSTED	46,120
IPSWICH	10/71	ADJUSTED	10,750
LYNNFIELD	11/59	ADJUSTED	11,443
MIDDLETON	06/51	ADJUSTED	4,044
NEWBURY (PART)	03/69	ADJUSTED	1,500
NEWBURYPORT	03/69	ADJUSTED	15,807
NORTH ANDOVER	05/75	ADJUSTED	16,284
SALEM	12/52	ADJUSTED	40,556
TOPSFIELD	12/53	ADJUSTED	5,225
WENHAM	01/67	ADJUSTED	3,849
<u>HAMPDEN</u>			
HOLYOKE	06/70	ADJUSTED	50,112
<u>HAMPSHIRE</u>			
BELCHERTOWN ST SCH	11/46	ADJUSTED	1,800
<u>MIDDLESEX</u>			
ACTON	10/70	ADJUSTED	14,770
CAMBRIDGE	04/74	ADJUSTED	100,361
CONCORD	03/70	ADJUSTED	16,148
FRAMINGHAM	12/70	ADJUSTED	64,048
HOLLISTON	10/70	ADJUSTED	12,069
LINC LN	04/71	ADJUSTED	7,567
NEWTON	09/63	ADJUSTED	91,066
NORTH READING	08/71	ADJUSTED	11,264

<u>PLACE</u>	<u>DATE</u>	<u>STATUS</u>	<u>POPULATION</u>
READING	06/70	ADJUSTED	22,539
SUDBURY	12/60	ADJUSTED	13,506
WATERTOWN	11/71	ADJUSTED	39,307
WESTON	01/73	ADJUSTED	10,870
WINCHESTER	03/56	ADJUSTED	22,269
<u>NORFOLK</u>			
COHASSET	06/56	ADJUSTED	6,954
FRANKLIN	11/70	ADJUSTED	17,830
MEDWAY	12/53	ADJUSTED	7,938
NEEDHAM	11/71	ADJUSTED	29,748
SHARON	12/53	ADJUSTED	12,367
WEYMOUTH	03/72	ADJUSTED	54,610
<u>PLYMOUTH</u>			
HINGHAM	05/53	ADJUSTED	18,845
HULL	05/53	ADJUSTED	9,961
PEMBROKE	09/69	ADJUSTED	11,193
SCITUATE	07/54	ADJUSTED	16,973
<u>WORCESTER</u>			
ASHBURNHAM	11/57	ADJUSTED	3,484
ATHOL	11/52	ADJUSTED	11,185
FITCHBURG	06/75	ADJUSTED	43,343
SHREWSBURY	12/53	ADJUSTED	19,196
SOUTHBRIDGE	03/71	ADJUSTED	17,057
TEMPLETON	06/51	ADJUSTED	5,863
WESTBOROUGH	12/74	ADJUSTED	12,594
WESTMINSTER	01/68	ADJUSTED	4,273
<u>MILITARY BASES</u>			
<u>BARNSTABLE</u>			
OTIS AFB	11/58	ADJUSTED	10,000
<u>HAMPDEN</u>			
WESTOVER AFB	/59	ADJUSTED	12,500
<u>MIDDLESEX</u>			
FORT DEVENS	10/58	ADJUSTED	12,500
L G HANSCOM FIELD	11/59	ADJUSTED	1,732
NATICK LABORATORIES		ADJUSTED	0
ARMY MAT & MECH RES CENT		ADJUSTED	0

PLACE	DATE	STATUS	POPULATION
<u>NORFOLK</u>			
NAS SOUTH WEYMOUTH		ADJUSTED	0
<u>PLYMOUTH</u>			
USN AMMO HINGHAM	05/53	ADJUSTED	0
TOTAL DRINKING FLUORIDATED WATER			1,254,694

POPULATION DRINKING FLOURIDATED WATER
BY COUNTY, WITHIN STATE

PLACE	DATE	STATUS	POPULATION
MICHIGAN			
<u>ALGER</u>			
MUNISING	/69	ADJUSTED	4,300
<u>ALLEGAN</u>			
SLEEPY HOLLOW (CASCO TWP)	06/75	ADJUSTED	7,100
ALLEGAN	01/73	ADJUSTED	4,516
OTSEGO	07/67	ADJUSTED	4,142
PLAINWELL	03/56	ADJUSTED	3,125
WAYLAND	01/74	ADJUSTED	2,054
<u>ALPENA</u>			
ALPENA	09/58	ADJUSTED	15,000
ALPENA TWP	09/58	ADJUSTED	1,000
<u>ANTRIM</u>			
BELLAIRE	08/73	ADJUSTED	897
CENTRAL LAKE	11/63	ADJUSTED	692
ELK RAPIDS	12/69	ADJUSTED	1,015
MANC ELONA	/53	ADJUSTED	1,141
<u>BARAGA</u>			
BARAGA	07/72	ADJUSTED	1,116
<u>BARRY</u>			
HASTINGS	11/51	ADJUSTED	6,501
<u>BAY</u>			
DELTA COLLEGE		ADJUSTED	8,500
GAETZ WATER LINE		ADJUSTED	875
WILLIAMS TWP	/71	ADJUSTED	200
BANGOR TWP	04/58	ADJUSTED	11,700
BAY CITY	11/52	ADJUSTED	44,700
BAY CITY COUNTRY CLUB	11/52	ADJUSTED	100
MONITOR TWP	/74	ADJUSTED	2,900
HAMPTON TWP		ADJUSTED	6,050
ESSEXVILLE	04/58	ADJUSTED	4,590
PINCONNING	11/62	ADJUSTED	1,480

PLACE	DATE	STATUS	POPULATION
<u>BENZIE</u>			
FRANKFORT	/58	ADJUSTED	1,690
<u>BERRIEN</u>			
BENTON HARBOR	09/51	ADJUSTED	22,000
BENTON TWP	/72	ADJUSTED	1,500
BRIDGMAN	12/68	ADJUSTED	1,454
BUCHANAN	10/52	ADJUSTED	5,341
NILES (TWP)		NATURAL	1,200
NILES	11/74	ADJUSTED	15,400
ST JOSEPH	07/53	ADJUSTED	13,400
ST JOSEPH TWP	/72	ADJUSTED	1,350
SHOREMAN	/72	ADJUSTED	2,030
STEVENSVILLE	/72	ADJUSTED	1,300
<u>BRANCH</u>			
BRONSON	10/67	ADJUSTED	2,200
COLDWATER STATE HOME	05/56	ADJUSTED	1,800
<u>CALHOUN</u>			
ALBION	11/66	ADJUSTED	14,024
BATTLE CREEK	04/51	ADJUSTED	50,000
MARSHALL	12/61	ADJUSTED	6,736
PENNFIELD TWP	/57	ADJUSTED	100
<u>CASS</u>			
DOWAGIAC	/70	ADJUSTED	7,208
<u>CHARLEVOIX</u>			
BOYNE CITY	11/73	ADJUSTED	3,324
CHARLEVOIX	10/53	ADJUSTED	3,616
EAST JORDAN	04/58	ADJUSTED	2,041
<u>CHEBOYGAN</u>			
CHEBOYGAN		NATURAL	6,000
<u>CHIPPEWA</u>			
SAULT STE MARIE	08/55	ADJUSTED	13,700
<u>CLARE</u>			
CLARE	11/70	ADJUSTED	2,442

PLACE	DATE	STATUS	POPULATION
<u>CLINTON</u>			
ELSIE		NATURAL	988
FOWLER		NATURAL	854
OVID	02/73	ADJUSTED	1,650
ST. JOHNS	11/70	ADJUSTED	5,629
<u>CRAWFORD</u>			
GRAYLING	/70	ADJUSTED	2,140
<u>DELTA</u>			
ESCANABA	12/55	ADJUSTED	14,400
FORD RIVER (TWP)		NATURAL	450
GARDEN		NATURAL	400
GLADSTONE	11/54	ADJUSTED	5,267
<u>EATON</u>			
CHARLOTTE	06/65	ADJUSTED	8,500
EATON RAPIDS	/71	ADJUSTED	4,494
<u>EMMET</u>			
HARBOR SPRINGS	05/63	ADJUSTED	1,662
PETOSKEY	04/54	ADJUSTED	6,342
BAYVIEW	04/54	ADJUSTED	3,000
<u>GENESEE</u>			
PRADO PARK		NATURAL	150
NATIONAL EAST SUB DIV		NATURAL	640
SOUTHAMPTON SUB DIV		NATURAL	250
VIENNA TWP	08/70	ADJUSTED	100
CLIO	/70	ADJUSTED	2,357
DAVISON		NATURAL	5,259
DAVISON TWP	/71	ADJUSTED	600
FENTON	09/63	ADJUSTED	8,284
FLINT	11/66	ADJUSTED	211,000
BURTON CITY		NATURAL	29,700
FLINT TWP	/70	ADJUSTED	3,200
FLUSHING	11/66	ADJUSTED	7,690
GENESEE TWP	/67	ADJUSTED	100
GRAND BLANC		NATURAL	5,132
GRAND BLANC (TWP PART)		NATURAL	2,550
GRAND BLANC EST.		NATURAL	100
MONTROSE	08/73	ADJUSTED	1,789
MOUNT MORRIS	06/70	ADJUSTED	3,778
MOUNT MORRIS TWP	/71	ADJUSTED	1,200
OTISVILLE		NATURAL	701
SWARTZ CREEK	/70	ADJUSTED	4,893

PLACE	DATE	STATUS	POPULATION
<u>GLADWIN</u>			
GLADWIN		NATURAL	2,071
<u>GOGEBIC</u>			
WAKEFIELD	/72	ADJUSTED	3,000
<u>GRAND TRAVERSE</u>			
TRAVERSE CITY	05/52	ADJUSTED	18,600
<u>GRATIOT</u>			
ALMA	08/65	ADJUSTED	9,790
ASHLEY		NATURAL	521
ITHACA		NATURAL	2,749
PERRINTON		NATURAL	489
<u>HILLSDALE</u>			
CAMDEN		NATURAL	405
HILLSDALE	11/54	ADJUSTED	9,100
JONESVILLE	11/73	ADJUSTED	2,081
READING		NATURAL	1,125
WALDRON		NATURAL	564
<u>HOUGHTON</u>			
FRANKLIN TWP		NATURAL	1,180
<u>HURON</u>			
BAD AXE		NATURAL	3,000
CASEVILLE		NATURAL	607
ELKTON		NATURAL	1,000
PIGEON		NATURAL	1,174
PORT AUSTIN		NATURAL	706
SEBEWAING		NATURAL	2,053
UBLY		NATURAL	899
<u>INGHAM</u>			
MERIDIAN TWP PT	12/56	ADJUSTED	13,884
EAST LANSING	10/55	ADJUSTED	47,500
MICHIGAN ST U	11/65	ADJUSTED	40,000
DELPHI TWP	02/63	ADJUSTED	100
LANSING	02/63	ADJUSTED	131,546
MASON	09/64	ADJUSTED	5,483

PLACE	DATE	STATUS	POPULATION
<u>IONIA</u>			
BELDING	/71	ADJUSTED	5,300
LAKE ODESSA	/52	ADJUSTED	1,806
<u>IOSCO</u>			
EAST TAWAS	12/73	ADJUSTED	2,372
TAWAS CITY	12/73	ADJUSTED	2,000
WURTSMITH AFB	/62	ADJUSTED	8,900
<u>IRON</u>			
STAMBAUGH	08/53	ADJUSTED	1,876
<u>ISABELLA</u>			
MT PLEASANT STATE HOME	10/57	ADJUSTED	1,345
MT PLEASANT TR SC	10/57	ADJUSTED	1,345
MOUNT PLEASANT	10/57	ADJUSTED	21,900
<u>JACKSON</u>			
BROOKLYN	03/74	ADJUSTED	1,112
JACKSON	08/51	ADJUSTED	45,414
BLACKMAN TWP PT	08/51	ADJUSTED	16,060
<u>KALAMAZOO</u>			
COMSTOCK TWP	08/51	ADJUSTED	851
GALESBURG	06/67	ADJUSTED	1,410
KALAMAZOO TWP	08/51	ADJUSTED	20,166
TEXAS TWP	/73	ADJUSTED	50
KALAMAZOO	08/51	ADJUSTED	85,516
OSHTEMO TWP	/73	ADJUSTED	1,676
PARCHMENT	03/56	ADJUSTED	2,015
PORTAGE	/51	ADJUSTED	35,590
PORTAGE TWP	/73	ADJUSTED	800
SCHOOLCRAFT		ADJUSTED	1,277
<u>KENT</u>			
PLAINFIELD TWP	/64	ADJUSTED	7,322
ALPINE TWP	/70	ADJUSTED	2,649
BYRON TWP	/74	ADJUSTED	1,000
CASCADE TWP	11/45	ADJUSTED	5,243
CEDAR SPRINGS	10/58	ADJUSTED	2,000
EAST GRAND RAPIDS	08/55	ADJUSTED	12,500
GRAND RAPIDS	11/45	ADJUSTED	229,323
GRANDVILLE	11/54	ADJUSTED	10,807
KENTWOOD	10/55	ADJUSTED	28,700
LOWELL	04/57	ADJUSTED	2,545

PLACE	DATE	STATUS	POPULATION
ROCKFORD	09/54	ADJUSTED	2,425
CANNON TWP	12/59	ADJUSTED	700
COURTLAND TWP	/59	ADJUSTED	100
CANNON TWP PT	12/59	ADJUSTED	2,525
SPARTA	/56	ADJUSTED	3,086
WALKER	11/54	ADJUSTED	11,492
WYOMING	10/61	ADJUSTED	78,700

LAPEER

CLIFFORD		NATURAL	472
COLUMBIAVILLE		NATURAL	789
DRYDEN		NATURAL	476
IMLAY CITY	10/71	ADJUSTED	1,654
LAPEER TRG SCH	/70	ADJUSTED	2,000
MAYFIELD TWP	/69	ADJUSTED	2,125
LAPEER	/70	ADJUSTED	6,500
NORTH BRANCH		NATURAL	932

LEELANAU

SUGARLOAF MT VILLAGE		NATURAL	100
GLEN ARBOR TWP		NATURAL	571

LENAWEE

ECHO COVE		NATURAL	60
OAK SHADE PARK		NATURAL	500
ADDISON		NATURAL	960
ADRIAN	11/60	ADJUSTED	21,386
BLISSFIELD	11/73	ADJUSTED	2,753
BRITTON		NATURAL	750
HUDSON		NATURAL	2,618
MORENCI		NATURAL	2,100
ONSTED		NATURAL	555
CAMBRIDGE TWP		NATURAL	500
PALMYRA (TWP)		NATURAL	200
TECUMSEH	11/57	ADJUSTED	7,045

LIVINGSTON

OSBORNE LAKE EST		ADJUSTED	2,000
GREENFIELD PT SUB DIV		ADJUSTED	250
BRIGHTON COUNTRY CLB ANN	03/64	ADJUSTED	450
BRIGHTON	/64	ADJUSTED	2,300
FOWLerville	03/73	ADJUSTED	1,978
HOWELL	11/61	ADJUSTED	5,224

LUCE

NEWBERRY	11/68	ADJUSTED	2,612
NEWBERRY ST HOSP	02/68	ADJUSTED	700

PLACE	DATE	STATUS	POPULATION
<u>MACKINAC</u>			
ENGADINE		NATURAL	100
<u>MACOMB</u>			
ARMADA		NATURAL	961
CENTER LINE	08/67	ADJUSTED	10,164
EAST DETROIT	08/67	ADJUSTED	46,100
FRASER	08/67	ADJUSTED	15,000
MEMPHIS		NATURAL	1,121
MOUNT CLEMENS	03/51	ADJUSTED	20,476
MACOMB TWP	/70	ADJUSTED	4,807
MACOMB TWP	/69	ADJUSTED	1,000
HARRISON TWP PT	03/51	ADJUSTED	15,000
NEW HAVEN		NATURAL	1,855
RICHMOND		NATURAL	2,025
ROMEO	/70	ADJUSTED	4,012
ROSEVILLE	08/67	ADJUSTED	61,900
ST CLAIR SHORES	08/67	ADJUSTED	88,100
SHELBY TWP	08/67	ADJUSTED	29,000
STERLING HTS	/70	ADJUSTED	64,100
UTICA	08/67	ADJUSTED	3,500
WARREN	08/67	ADJUSTED	179,500
<u>MANISTEE</u>			
MANISTEE	12/62	ADJUSTED	8,324
<u>MARQUETTE</u>			
ISCHPEMING TWP	/53	ADJUSTED	2,000
ISHPEMING	/53	ADJUSTED	8,857
MARQUETTE	09/51	ADJUSTED	22,300
NATIONAL MINE	/72	ADJUSTED	500
NEGAUNEE	11/51	ADJUSTED	7,700
<u>MASON</u>			
LU DINGTON	12/49	ADJUSTED	8,500
<u>MECOSTA</u>			
BIG RAPIDS	04/61	ADJUSTED	12,000
<u>MENOMINEE</u>			
MENOMINEE	09/57	ADJUSTED	11,289
<u>MIDLAND</u>			
MIDLAND	11/46	ADJUSTED	35,600

PLACE	DATE	STATUS	POPULATION
<u>MONROE</u>			
ASH TOWNSHIP	/70	ADJUSTED	4,825
CARLETON	/70	ADJUSTED	2,000
DETROIT BEACH (U)	/70	ADJUSTED	2,053
DUNDEE	/72	ADJUSTED	2,750
DUNDEE TWP	/72	ADJUSTED	1,800
ERIE TWP	/71	ADJUSTED	1,000
LAMBERTVILLE (U)	/71	ADJUSTED	5,721
LA SALLE (TWP)		NATURAL	1,000
LUNA PIER	/72	ADJUSTED	1,413
MONROE	12/51	ADJUSTED	25,300
MONROE TWP	/71	ADJUSTED	2,000
PATTERSON GARDENS (U)		ADJUSTED	2,169
PETERSBURG		NATURAL	1,300
SOUTH MONROE (U)	06/70	ADJUSTED	3,012
SOUTH ROCKWOOD	/70	ADJUSTED	2,300
WOODLAND BEACH (U)	06/70	ADJUSTED	2,249
<u>MONTCALM</u>			
CARSON CITY	10/66	ADJUSTED	1,201
GREENVILLE	11/66	ADJUSTED	7,440
HOWARD CITY		ADJUSTED	1,060
SHERIDAN	04/59	ADJUSTED	606
<u>MONTMORENCY</u>			
HILLMAN		NATURAL	366
<u>MUSKEGON</u>			
MUSKEGON	07/51	ADJUSTED	44,681
MUSKEGON TWP	07/51	ADJUSTED	17,537
MUSKEGON HEIGHTS	01/52	ADJUSTED	17,304
NORTH MUSKEGON	07/51	ADJUSTED	4,219
NORTON SHORES	11/52	ADJUSTED	22,271
RAVENNA	06/72	ADJUSTED	1,048
ROOSEVELT PARK	11/52	ADJUSTED	4,101
<u>NEWAYGO</u>			
FREMONT	12/68	ADJUSTED	3,384
<u>OAKLAND</u>			
GOODRICH FARMS		NATURAL	410
BLOOMER PARK		NATURAL	240
SUNNYDALE GARDENS		NATURAL	300
OLD FARM COLONY		NATURAL	325
LD HOMESTEAD		NATURAL	865
PELTON HEIGHTS		NATURAL	680

PLACE	DATE	STATUS	POPULATION
PONTIAC TWP PT	08/67	ADJUSTED	13,219
BERKLEY	08/67	ADJUSTED	22,400
BEVERLY HILLS	08/67	ADJUSTED	13,700
BIRMINGHAM	08/67	ADJUSTED	26,300
SOUTHFIELD TWP	08/67	ADJUSTED	26,170
BLOOMFIELD HILLS	/70	ADJUSTED	3,700
BLOOMFIELD TWP	08/67	ADJUSTED	37,600
INDEPENDENCE TWP		NATURAL	1,420
CLAWSON	08/67	ADJUSTED	17,200
FARMINGTON HILLS	08/67	ADJUSTED	48,840
FARMINGTON	08/67	ADJUSTED	13,300
FERNDALE	08/67	ADJUSTED	308,000
ROYAL OAK TWP	08/67	ADJUSTED	8,000
HAZEL PARK	08/67	ADJUSTED	23,800
HUNTINGTON WDS	08/67	ADJUSTED	9,000
KEEGO HARBOR	/70	ADJUSTED	3,092
LATHRUP VILLAGE	08/67	ADJUSTED	4,960
MADISON HEIGHTS	08/67	ADJUSTED	40,000
MILFORD	06/62	ADJUSTED	4,323
NOVI TOWNSHIP	08/67	ADJUSTED	1,890
NOVI	/70	ADJUSTED	17,100
OAK PARK	08/67	ADJUSTED	38,000
W BLOOMFIELD TWP	/70	ADJUSTED	18,000
PLEASANT RIDGE	08/67	ADJUSTED	4,000
PONTIAC	08/67	ADJUSTED	94,800
AVON TWP	/70	ADJUSTED	7,000
ROYAL OAK	08/67	ADJUSTED	85,700
SOUTHFIELD	08/67	ADJUSTED	69,600
SOUTH LYON	11/72	ADJUSTED	2,675
SYLVAN LAKE		NATURAL	2,219
TROY	08/67	ADJUSTED	49,444
WOLVERINE LAKE HEIGHTS		NATURAL	4,301

OCEANA

PENTWATER NATURAL 1,100

OGEMAW

WEST BRANCH 12/64 ADJUSTED 2,025

ONTONAGON

WHITE PINE 03/55 ADJUSTED 950

OSCEOLA

MARION 11/62 ADJUSTED 898

OTTAWA

GRAND HAVEN 06/52 ADJUSTED 11,300

PLACE	DATE	STATUS	POPULATION
GRAND HAVEN TWP	/72	ADJUSTED	5,000
HOLLAND TWP	/72	ADJUSTED	1,660
HOLLAND	08/66	ADJUSTED	25,800
HUDSONVILLE	09/66	ADJUSTED	3,502
GEORGETOWN TWP PT	09/66	ADJUSTED	10,000
SPRING LAKE	04/57	ADJUSTED	3,034
ZEELAND	08/66	ADJUSTED	4,734

PRESQUE ISLE

ONAWAY		NATURAL	1,262
PRESQUE ISLE HARBOR		NATURAL	695
ROGERS CITY	08/61	ADJUSTED	4,722

SAGINAW

TITTABAWASSEE TWP		NATURAL	2,000
THOMAS TWP	05/74	ADJUSTED	6,300
KACHVILLE TWP	05/74	ADJUSTED	810
SPAULDING TWP	05/74	ADJUSTED	815
SPAULDING BRIDGEPORT MET	05/74	ADJUSTED	1,365
JAMES TWP	05/74	ADJUSTED	1,400
BIRCH RUN		NATURAL	932
BRIDGEPORT (TWP)		NATURAL	8,100
CARROLLTON (U)	05/74	ADJUSTED	7,300
FRANKENMUTH	10/59	ADJUSTED	2,150
FREELAND		NATURAL	900
SAGINAW TWP	11/67	ADJUSTED	30,000
SAGINAW	11/67	ADJUSTED	91,500
SAGINAW VALLEY COLL	05/74	ADJUSTED	3,200
BUENA VISTA TWP	05/74	ADJUSTED	10,090
ST CHARLES	05/74	ADJUSTED	2,046
SWANCREEK TWP	05/74	ADJUSTED	525
ZILWAUKEE	05/74	ADJUSTED	2,072

ST CLAIR

FORT GRATIOT TWP	10/74	ADJUSTED	4,000
ALGONAC	09/49	ADJUSTED	3,190
CAPAC (PART)		NATURAL	1,270
COTTRELLVILLE TWP	05/61	ADJUSTED	1,834
CLYDE TWP		NATURAL	1,290
EAST CHINA TWP	04/62	ADJUSTED	1,374
EAST CHINA TWP	04/62	ADJUSTED	1,800
MARINE CITY	05/61	ADJUSTED	5,700
MARYSVILLE	04/52	ADJUSTED	5,600
PORT HURON	10/74	ADJUSTED	35,794
PORT HURON TWP	10/74	ADJUSTED	4,500
CHINA TWP	04/62	ADJUSTED	2,100
ST CLAIR	07/56	ADJUSTED	4,538
YALE	06/59	ADJUSTED	1,621

PLACE	DATE	STATUS	POPULATION
<u>ST JOSEPH</u>			
BURR OAK	04/74	ADJUSTED	873
STURGIS	12/71	ADJUSTED	8,973
<u>SANILAC</u>			
BROWN CITY		NATURAL	1,142
LEXINGTON		NATURAL	834
MARLETTE		NATURAL	1,706
MINDEN CITY		NATURAL	375
PECK		NATURAL	640
SANDUSKY		NATURAL	2,071
<u>SCHOOLCRAFT</u>			
MANISTIQUE	11/61	ADJUSTED	4,875
<u>SHIAWASSEE</u>			
BYRON		NATURAL	655
CORUNNA		NATURAL	2,800
DURAND		NATURAL	3,678
NEW LOTHROP		NATURAL	525
OWOSSO	01/72	ADJUSTED	17,179
<u>TUSCOLA</u>			
AKRON		NATURAL	525
CARO ST HOSP		NATURAL	2,550
INDIAN FIELDS TWP		NATURAL	2,550
CARO		NATURAL	3,900
CASS CITY		NATURAL	1,987
GAGETOWN		NATURAL	400
KINGSTON		NATURAL	464
MILLINGTON		NATURAL	1,099
UNIONVILLE		NATURAL	647
<u>VAN BUREN</u>			
BANGOR	06/73	ADJUSTED	2,050
HARTFORD	05/66	ADJUSTED	2,305
SOUTH HAVEN	12/52	ADJUSTED	7,500
<u>WASHTENAW</u>			
BURTON HILLS		NATURAL	2,242
ANN ARBOR	12/51	ADJUSTED	99,797
CHELSEA	/61	ADJUSTED	3,355
MANCHESTER	06/73	ADJUSTED	1,650
MILAN		NATURAL	4,533
SALINE	10/64	ADJUSTED	4,000

PLACE	DATE	STATUS	POPULATION
YPSILANTI TWP	04/65	ADJUSTED	30,000
YPSILANTI STATE HOSP		NATURAL	2,930
YPSILANTI	11/64	ADJUSTED	29,800
<u>WAYNE</u>			
ALLEN PARK	/70	ADJUSTED	44,000
VAN BUREN TWP	/70	ADJUSTED	12,500
BELLEVILLE	/70	ADJUSTED	2,406
DEARBORN	08/67	ADJUSTED	104,300
DEARBORN HGTS	08/67	ADJUSTED	80,900
DETROIT	08/67	ADJUSTED	1,511,402
GROSSE PT VILLAGE	/51	ADJUSTED	6,631
ECORSE	/70	ADJUSTED	17,320
BROWNSTOWN TWNSP	/70	ADJUSTED	7,300
GARDEN CITY	08/67	ADJUSTED	41,900
GIBRALTAR	/70	ADJUSTED	3,600
GROSSE ILE TWP	06/70	ADJUSTED	7,900
GROSSE PT FARM	/51	ADJUSTED	12,172
GROSSE PT PARK	08/67	ADJUSTED	15,457
GROSSE POINTE SHORES	08/67	ADJUSTED	3,000
GROSSE PT WOODS	08/67	ADJUSTED	27,400
HAMTRAMCK	08/67	ADJUSTED	27,245
HARPER WOODS	08/67	ADJUSTED	22,000
HIGHLAND PARK	/52	ADJUSTED	35,444
INKSTER	08/67	ADJUSTED	41,500
LINCOLN PARK	/70	ADJUSTED	52,700
LIVONIA	08/67	ADJUSTED	112,300
MELVINDALE	/70	ADJUSTED	14,000
HURON TWNSP	/70	ADJUSTED	6,884
NORTHVILLE TWP	/70	ADJUSTED	7,673
PLYMOUTH TWP	/70	ADJUSTED	13,000
PLYMOUTH	10/61	ADJUSTED	12,000
PLYMOUTH TRG SCH	/62	ADJUSTED	2,000
REDFORD TOWNSHIP	08/67	ADJUSTED	72,400
RIVER ROUGE	/70	ADJUSTED	18,147
RIVERVIEW	/70	ADJUSTED	11,638
ROMULUS	/70	ADJUSTED	21,400
SOUTHGATE	/70	ADJUSTED	60,000
SUMPTER TWNSP	/70	ADJUSTED	5,972
TAYLOR	/70	ADJUSTED	73,800
TRENTON	/70	ADJUSTED	25,000
WATERFORD TWP	/70	ADJUSTED	30,000
WAYNE	08/67	ADJUSTED	21,160
CANTON TWP PT	08/67	ADJUSTED	6,800
WESTLAND	/70	ADJUSTED	90,000
WOODHAVEN	/70	ADJUSTED	3,000
WYANDOTTE	11/51	ADJUSTED	43,519

PLACE	DATE	STATUS	POPULATION
<u>MILITARY BASES</u>			
<u>CHIPPEWA</u>			
KINCHELOE AFB	02/65	ADJUSTED	6,300
<u>IOSCO</u>			
WURTSMITH AFB	/62	ADJUSTED	6,500
<u>MACOMB</u>			
SELFRIDGE AFB	/51	ADJUSTED	10,000
<u>MARQUETTE</u>			
K I SAWYER AFB	12/65	ADJUSTED	10,702
<u>NATIVE RESERVATIONS</u>			
<u>BARAGA</u>			
KEWEENAU BAY RES		ADJUSTED	800
L'ANSE RESERVATION		ADJUSTED	125
<u>CHIPPEWA</u>			
BAY MILLS RESERVATION		ADJUSTED	150
<u>ISABELLA</u>			
ISABELLA RESERVATION		ADJUSTED	250
TOTAL DRINKING FLUORIDATED WATER			6,899,363

POPULATION DRINKING FLOURIDATED WATER
BY COUNTY, WITHIN STATE

PLACE	DATE	STATUS	POPULATION
MINNESOTA			
<u>AITKIN</u>			
AITKIN	/63	ADJUSTED	1,829
HILL CITY	/72	ADJUSTED	429
<u>ANOKA</u>			
ANOKA	11/65	ADJUSTED	10,562
BLAINE	01/65	ADJUSTED	26,400
CIRCLE PINES	12/52	ADJUSTED	2,789
COLUMBIA HEIGHTS	08/57	ADJUSTED	23,000
COON RAPIDS	11/66	ADJUSTED	34,900
FRIDLEY	01/61	ADJUSTED	31,400
HILLTOP	08/57	ADJUSTED	607
LEXINGTON	12/67	ADJUSTED	1,457
SPRING LAKE PARK	06/66	ADJUSTED	3,260
<u>BECKER</u>			
CALLAWAY	/70	ADJUSTED	235
DETROIT LAKES	03/68	ADJUSTED	5,633
FRAZEE	/70	ADJUSTED	1,083
LAKE PARK	12/70	ADJUSTED	730
<u>BELTRAMI</u>			
BEMIDJI	11/69	ADJUSTED	11,000
BLACKDUCK	/70	ADJUSTED	765
KELLIHER	05/69	ADJUSTED	297
RED LAKE	12/65	ADJUSTED	250
<u>BENTON</u>			
FOLEY	03/60	ADJUSTED	1,112
RICE	11/71	ADJUSTED	387
ST CLOUD	/57	ADJUSTED	10,900
SARTELL	11/70	ADJUSTED	791
SAUK RAPIDS	/70	ADJUSTED	4,038
<u>BIG STONE</u>			
BARRY		ADJUSTED	52
BEARDSLEY	/71	ADJUSTED	410
CLINTON	12/70	ADJUSTED	565
GRACEVILLE	11/70	ADJUSTED	823
ODESSA	/72	ADJUSTED	234

PLACE	DATE	STATUS	POPULATION
ORTONVILLE	01/58	ADJUSTED	2,665
<u>BLUE EARTH</u>			
AMBOY	12/70	ADJUSTED	629
EAGLE LAKE	12/70	ADJUSTED	506
GOOD THUNDER	/70	ADJUSTED	468
LAKE CRYSTAL	12/67	ADJUSTED	1,652
MADISON LAKE	/69	ADJUSTED	477
MANKATO	07/62	ADJUSTED	31,800
MAPLETON	09/52	ADJUSTED	1,107
MINNESOTA LAKE	11/70	ADJUSTED	697
PEMBERTON	10/70	ADJUSTED	177
RAPIDAN	11/70	ADJUSTED	150
ST CLAIR	08/67	ADJUSTED	373
SKYLINE	11/69	ADJUSTED	354
VERNON CENTER	/71	ADJUSTED	333
<u>BROWN</u>			
COMFREY	12/70	ADJUSTED	642
HANSKA	11/70	ADJUSTED	491
NEW ULM	11/68	ADJUSTED	13,700
SLEEPY EYE	06/67	ADJUSTED	3,492
SPRINGFIELD	10/64	ADJUSTED	2,701
<u>CARLTON</u>			
BARNUM	11/71	ADJUSTED	417
CARLTON	/70	ADJUSTED	862
CLOQUET	12/53	ADJUSTED	9,013
CROMWELL	/69	ADJUSTED	187
KETTLE RIVER	12/70	ADJUSTED	234
MOOSE LAKE	11/70	ADJUSTED	1,514
SCANLON	12/53	ADJUSTED	1,126
<u>CARVER</u>			
CHANHASSEN	/70	ADJUSTED	563
CHASKA	12/70	ADJUSTED	5,398
CHASKA	12/70	ADJUSTED	2,501
COLOGNE	01/68	ADJUSTED	454
HAMBURG	09/68	ADJUSTED	288
MAYER	12/70	ADJUSTED	179
NEW GERMANY	11/70	ADJUSTED	274
NORWOOD	/70	ADJUSTED	945
WACONIA	/69	ADJUSTED	2,048
WATERTOWN	/70	ADJUSTED	1,046
YOUNG AMERICA	12/69	ADJUSTED	477

PLACE	DATE	STATUS	POPULATION
<u>CASS</u>			
CASS LAKE	/70	ADJUSTED	1,586
PINE RIVER	11/70	ADJUSTED	775
WALKER	12/70	ADJUSTED	1,180
<u>CHIPPEWA</u>			
CLARA CITY	11/69	ADJUSTED	1,358
GRANITE FALLS	12/51	ADJUSTED	3,225
MAYNARD	/70	ADJUSTED	429
MONTEVIDEO	10/51	ADJUSTED	5,693
<u>CHISAGO</u>			
CENTER CITY	11/71	ADJUSTED	293
CHISAGO CITY	/70	ADJUSTED	772
LINDSTROM	/70	ADJUSTED	835
NORTH BRANCH	01/68	ADJUSTED	949
RUSH CITY	10/52	ADJUSTED	1,108
STACY	/69	ADJUSTED	211
TAYLORS FALLS	/70	ADJUSTED	546
WYOMING	/69	ADJUSTED	435
<u>CLAY</u>			
BARNESVILLE	08/66	ADJUSTED	1,632
COMSTOCK	11/72	ADJUSTED	138
DILWORTH	/69	ADJUSTED	2,102
FELTON	12/70	ADJUSTED	201
GEORGETOWN		ADJUSTED	178
GLYNDON	/70	ADJUSTED	489
HAWLEY	07/66	ADJUSTED	1,270
HITTERDAL	/71	ADJUSTED	235
MOORHEAD	12/65	ADJUSTED	27,900
SABIN	11/70	ADJUSTED	251
ULEN	/70	ADJUSTED	481
<u>CLEARWATER</u>			
BAGLEY	11/64	ADJUSTED	1,385
CLEARBROOK	12/70	ADJUSTED	590
GONVICK	/70	ADJUSTED	363
<u>COOK</u>			
GRAND MARAIS	/70	ADJUSTED	1,301
<u>COTTONWOOD</u>			
COMFREY		ADJUSTED	525
JEFFERS	12/70	ADJUSTED	489

PLACE	DATE	STATUS	POPULATION
MOUNTAIN LAKE	12/64	ADJUSTED	1,943
STORDEN	11/70	ADJUSTED	390
WESTBROOK	11/70	ADJUSTED	1,012
WINDOM	12/60	ADJUSTED	3,601
<u>CROW WING</u>			
CROSBY	01/68	ADJUSTED	2,629
CUYUNA		ADJUSTED	82
DEERWOOD		ADJUSTED	448
<u>DAKOTA</u>			
APPLE VALLEY		ADJUSTED	8,502
BURNSVILLE	10/66	ADJUSTED	31,900
FARMINGTON	10/68	ADJUSTED	3,464
HAMPTON	11/69	ADJUSTED	305
HASTINGS	12/67	ADJUSTED	8,965
INVER GROVE HGTS	/70	ADJUSTED	15,700
LAKEVILLE	/70	ADJUSTED	11,200
MENDOTA HEIGHTS	09/52	ADJUSTED	5,028
ROSEMOUNT	06/67	ADJUSTED	1,068
SOUTH ST PAUL	/70	ADJUSTED	24,200
WEST ST PAUL	09/52	ADJUSTED	20,500
<u>DODGE</u>			
CLAREMONT	10/70	ADJUSTED	466
DODGE CENTER	01/67	ADJUSTED	1,441
HAYFIELD	/70	ADJUSTED	889
KASSON	12/68	ADJUSTED	1,732
MANTORVILLE	12/70	ADJUSTED	498
WEST CONCORD	09/51	ADJUSTED	810
<u>DOUGLAS</u>			
ALEXANDRIA	12/69	ADJUSTED	6,713
BRANDON	11/70	ADJUSTED	353
CARLOS	01/68	ADJUSTED	262
EVANSVILLE	/69	ADJUSTED	411
KENSINGTON	/69	ADJUSTED	324
OSAKIS	02/67	ADJUSTED	1,306
<u>FARIBAULT</u>			
BLUE EARTH	08/53	ADJUSTED	4,200
BRICELYN	10/68	ADJUSTED	542
DELAVAN	/71	ADJUSTED	322
EASTON	/71	ADJUSTED	411
ELMORE	11/69	ADJUSTED	1,078
FROST	12/70	ADJUSTED	381
KIESTER	12/70	ADJUSTED	741

PLACE	DATE	STATUS	POPULATION
MINNESOTA LAKE		ADJUSTED	738
WELLS	04/67	ADJUSTED	2,897
WINNEBAGO	06/51	ADJUSTED	2,088
<u>FILLMORE</u>			
CANTON		ADJUSTED	391
CHATFIELD	01/67	ADJUSTED	1,885
HARMONY	05/67	ADJUSTED	1,214
LANESBORO	11/69	ADJUSTED	1,063
MABEL	01/68	ADJUSTED	815
OSTRANDER	11/71	ADJUSTED	216
PRESTON	04/66	ADJUSTED	1,491
RUSHFORD	/70	ADJUSTED	1,335
RUSHFORD VILLAGE	/70	ADJUSTED	581
SPRING VALLEY	11/65	ADJUSTED	2,628
WYKOFF	/70	ADJUSTED	391
<u>FREEBORN</u>			
ALBERT LEA	10/55	ADJUSTED	19,200
ALDEN	09/69	ADJUSTED	694
CLARKS GROVE	01/68	ADJUSTED	353
CONGER	/71	ADJUSTED	215
EMMONS		ADJUSTED	412
FREEBORN	01/68	ADJUSTED	314
GENEVA	01/68	ADJUSTED	347
GLENVILLE	10/70	ADJUSTED	643
HARTLAND	12/71	ADJUSTED	330
HAYWARD	/70	ADJUSTED	258
HOLLANDALE	/69	ADJUSTED	363
MANCHESTER		ADJUSTED	89
MYRTLE		ADJUSTED	83
TWIN LAKES	03/69	ADJUSTED	153
<u>GOODHUE</u>			
CANNON FALLS	/70	ADJUSTED	2,055
GOODHUE	/70	ADJUSTED	566
KENYON VILLAGE	11/63	ADJUSTED	1,624
KENYON	/70	ADJUSTED	1,624
PINE ISLAND	09/62	ADJUSTED	1,308
RED WING	11/70	ADJUSTED	13,000
WANAMINGO	12/70	ADJUSTED	540
ZUMBROTA	/70	ADJUSTED	1,830
<u>GRANT</u>			
ASHBY	/70	ADJUSTED	426
BARRETT	11/70	ADJUSTED	345
ELBOW LAKE	11/69	ADJUSTED	1,521
HERMAN	/70	ADJUSTED	619

PLACE	DATE	STATUS	POPULATION
HOFFMAN	12/71	ADJUSTED	605
NORCROSS	12/70	ADJUSTED	153
WENDELL	/69	ADJUSTED	253

HENNEPIN

BLOOMINGTON	11/60	ADJUSTED	83,700
BROOKLYN CENTER	04/64	ADJUSTED	36,700
BROOKLYN PARK	10/65	ADJUSTED	32,200
CRYSTAL	08/64	ADJUSTED	31,300
EDINA	04/57	ADJUSTED	48,800
EXCELSIOR	06/63	ADJUSTED	2,020
GOLDEN VALLEY	08/57	ADJUSTED	24,700
HAMEL	/70	ADJUSTED	2,058
HOPKINS	11/62	ADJUSTED	16,500
LONG LAKE	09/59	ADJUSTED	996
LORETTO	/70	ADJUSTED	271
MAPLE GROVE		ADJUSTED	6,275
MAPLE PLAIN	/69	ADJUSTED	754
MINNEAPOLIS	08/57	ADJUSTED	390,000
MINNETONKA	01/69	ADJUSTED	37,800
MINNETONKA BCH	12/70	ADJUSTED	544
MOUND	11/67	ADJUSTED	5,440
NEW HOPE	08/64	ADJUSTED	25,800
ORONO	/72	ADJUSTED	5,643
OSSEO	11/70	ADJUSTED	2,104
PLYMOUTH	10/70	ADJUSTED	24,500
RICHFIELD	11/64	ADJUSTED	44,200
ROBBINSDALE	05/64	ADJUSTED	16,381
ROGERS	/70	ADJUSTED	378
ST ANTHONY	04/65	ADJUSTED	9,239
ST BONIFACIUS	11/70	ADJUSTED	576
ST LOUIS PARK	12/61	ADJUSTED	47,900
SPRING PARK	/72	ADJUSTED	668
WAYZATA	11/62	ADJUSTED	3,219

HOUSTON

CALEDONIA	10/69	ADJUSTED	2,563
EITZEN	/70	ADJUSTED	181
HOKAH	01/70	ADJUSTED	658
HOUSTON		ADJUSTED	1,090
LA CRESCENT	/70	ADJUSTED	2,624
SPRING GROVE	09/68	ADJUSTED	1,342

HUBBARD

AKELEY	12/69	ADJUSTED	434
PARK RAPIDS	12/69	ADJUSTED	3,047

PLACE	DATE	STATUS	POPULATION
<u>ISANTI</u>			
BRAHAM	/70	ADJUSTED	728
CAMBRIDGE	/69	ADJUSTED	2,728
ST.HOSP. CAMBRIDG	/70	ADJUSTED	3,467
<u>ITASCA</u>			
BOVEY	12/72	ADJUSTED	1,086
CALUMET	/70	ADJUSTED	799
COLERAINE	/71	ADJUSTED	1,346
COOLEY	/70	ADJUSTED	87
DEER RIVER	/69	ADJUSTED	992
GRAND RAPIDS	11/70	ADJUSTED	7,265
KEEWATIN	/70	ADJUSTED	1,651
MARBLE	11/71	ADJUSTED	879
NASHWAUK	/70	ADJUSTED	1,712
TACONITE	/69	ADJUSTED	376
WARBA	11/69	ADJUSTED	162
<u>JACKSON</u>			
ALPHA	11/70	ADJUSTED	207
HERON LAKE	/71	ADJUSTED	852
JACKSON	11/67	ADJUSTED	3,370
LAKEFIELD	10/59	ADJUSTED	1,789
OKABENA	12/52	ADJUSTED	244
<u>KANABEC</u>			
MORA	05/52	ADJUSTED	2,329
OGILVIE	11/69	ADJUSTED	376
<u>KANDIYOHI</u>			
ATWATER	12/70	ADJUSTED	899
BLOMKEST	/70	ADJUSTED	171
ROSELAND		NATURAL	172
LAKE LILLIAN	12/72	ADJUSTED	335
NEW LONDON	12/69	ADJUSTED	721
PENNOCK	/70	ADJUSTED	257
PRINSBURG		NATURAL	462
RAYMOND	03/69	ADJUSTED	608
SPICER	11/70	ADJUSTED	589
WILLMAR	03/67	ADJUSTED	14,400
<u>KITTSO</u>			
HALLOCK	12/51	ADJUSTED	1,527
KARLSTAD		ADJUSTED	727
KENNEDY	/70	ADJUSTED	458

PLACE	DATE	STATUS	POPULATION
<u>KOOCHICHING</u>			
BIG FALLS	12/70	ADJUSTED	526
INTERNATL FALLS	09/52	ADJUSTED	6,778
LITTLEFORK	/70	ADJUSTED	805
NORTHOME	/71	ADJUSTED	291
RANIER	09/52	ADJUSTED	262
S INTERNATL FALLS	09/52	ADJUSTED	2,479
<u>LAC QUI PARLE</u>			
BELLINGHAM	05/69	ADJUSTED	327
DAWSON	/70	ADJUSTED	1,766
MADISON	11/53	ADJUSTED	2,380
MARIETTA	10/72	ADJUSTED	327
ORTONVILLE	11/58	ADJUSTED	2,674
<u>LAKE</u>			
BEAVER BAY	/70	ADJUSTED	287
SILVER BAY	10/58	ADJUSTED	3,723
TWO HARBORS	09/61	ADJUSTED	4,695
<u>LAKE OF THE WOODS</u>			
BAUDETTE	11/70	ADJUSTED	1,597
<u>LE SUEUR</u>			
CLEVELAND	/71	ADJUSTED	389
ELYSIAN	/71	ADJUSTED	382
KILKENNY	/70	ADJUSTED	174
LE CENTER	/69	ADJUSTED	1,597
LE SUEUR	11/69	ADJUSTED	3,310
MONTGOMERY	11/70	ADJUSTED	2,118
NEW PRAGUE		ADJUSTED	2,680
WATERVILLE	05/64	ADJUSTED	1,623
<u>LINCOLN</u>			
HENDRICKS	07/64	ADJUSTED	797
IVANHOE	01/70	ADJUSTED	719
LAKE BENTON	/70	ADJUSTED	905
TYLER	/69	ADJUSTED	1,138
<u>LYON</u>			
BALATON	05/69	ADJUSTED	723
COTTONWOOD	11/70	ADJUSTED	717
LYND	/70	ADJUSTED	259
MARSHALL	11/63	ADJUSTED	6,681
MINNEOTA	/69	ADJUSTED	1,297

PLACE	DATE	STATUS	POPULATION
RUSSELL	/70	ADJUSTED	449
TRACY	12/67	ADJUSTED	2,862
<u>MCLEOD</u>			
BISCAY		ADJUSTED	105
BROWNTON	11/69	ADJUSTED	698
GLENCOE	/70	ADJUSTED	3,216
HUTCHINSON	12/52	ADJUSTED	8,142
LESTER PRAIRIE	/70	ADJUSTED	966
PLATO	01/69	ADJUSTED	280
SILVER LAKE	01/69	ADJUSTED	646
WINSTED	/70	ADJUSTED	1,163
<u>MAHNOMEN</u>			
BEJOU		ADJUSTED	157
MAHNOMEN	/71	ADJUSTED	1,462
WAUBUN	/71	ADJUSTED	350
<u>MARSHALL</u>			
ALVARADO	12/70	ADJUSTED	280
ARGYLE		ADJUSTED	739
MIDDLE RIVER	11/70	ADJUSTED	414
NEWFOLDEN	12/72	ADJUSTED	370
OSLO	/70	ADJUSTED	372
STEPHEN	/70	ADJUSTED	858
STRANDQUIST		ADJUSTED	138
WARREN	/70	ADJUSTED	2,007
<u>MARTIN</u>			
CEYLON	01/70	ADJUSTED	554
DUNNELL	12/70	ADJUSTED	260
FAIRMONT	12/51	ADJUSTED	10,800
GRANADA	/70	ADJUSTED	418
NORTHROP	/70	ADJUSTED	189
ORMSBY	/71	ADJUSTED	221
SHERBURN	/70	ADJUSTED	1,227
TRIMONT	/69	ADJUSTED	942
TRUMAN	06/56	ADJUSTED	1,256
WELCOME	11/70	ADJUSTED	733
<u>MEEKER</u>			
COSMOS	/70	ADJUSTED	487
DARWIN	/68	ADJUSTED	273
DASSEL	05/66	ADJUSTED	863
EDEN VALLEY	12/68	ADJUSTED	793
GROVE CITY	/70	ADJUSTED	466
LITCHFIELD	05/59	ADJUSTED	5,078

<u>PLACE</u>	<u>DATE</u>	<u>STATUS</u>	<u>POPULATION</u>
WATKINS	/70	ADJUSTED	744
<u>MILLE LACS</u>			
MILACA	08/68	ADJUSTED	1,821
ONAMIA	05/69	ADJUSTED	645
PRINCETON	10/66	ADJUSTED	2,353
<u>MORRISON</u>			
LITTLE FALLS	/70	ADJUSTED	7,551
MOTLEY	/70	ADJUSTED	430
PIERZ	/69	ADJUSTED	816
RANDALL	/69	ADJUSTED	516
ROYALTON	11/70	ADJUSTED	580
SWANVILLE	/71	ADJUSTED	342
UPSALA	11/70	ADJUSTED	356
<u>MOWER</u>			
ADAMS	/68	ADJUSTED	806
AUSTIN	/52	ADJUSTED	26,000
BROWNSDALE	01/68	ADJUSTED	622
DEXTER	10/70	ADJUSTED	313
ELKTON	01/68	ADJUSTED	147
GRAND MEADOW	12/67	ADJUSTED	837
LE RCY	/69	ADJUSTED	971
LYLE	/71	ADJUSTED	607
MAPLEVIEW	/70	ADJUSTED	381
RACINE	/72	ADJUSTED	180
ROSE CREEK	11/70	ADJUSTED	351
<u>MURRAY</u>			
AVOCA		ADJUSTED	203
CURRIE	12/70	ADJUSTED	438
FULDA	05/62	ADJUSTED	1,202
HADLEY	/69	ADJUSTED	151
IONA	04/69	ADJUSTED	328
LAKE WILSON	12/69	ADJUSTED	436
SLAYTON	11/56	ADJUSTED	2,487
<u>NICOLLET</u>			
COURTLAND	/69	ADJUSTED	239
LAFAYETTE	12/70	ADJUSTED	516
NICOLLET	/69	ADJUSTED	493
NORTH MANKATO	12/66	ADJUSTED	5,927
ST PETER	11/68	ADJUSTED	8,484

PLACE	DATE	STATUS	POPULATION
<u>NOBLES</u>			
ADRIAN	11/70	ADJUSTED	1,215
BIGELOW		ADJUSTED	262
BREWSTER	11/71	ADJUSTED	500
DUNDEE		ADJUSTED	138
ELLSWORTH	/72	ADJUSTED	634
LISMORE	/71	ADJUSTED	306
ROUND LAKE	/70	ADJUSTED	449
RUSHMORE	/70	ADJUSTED	382
WILMONT		ADJUSTED	390
WORTHINGTON	/69	ADJUSTED	9,900
<u>NORMAN</u>			
ADA	06/67	ADJUSTED	2,064
BORUP	11/71	ADJUSTED	145
HALSTAD	/68	ADJUSTED	639
HENDRUM	12/72	ADJUSTED	305
PERLEY	11/72	ADJUSTED	165
SHELLY		NATURAL	310
TWIN VALLEY	/69	ADJUSTED	841
<u>OLMSTED</u>			
BYRON	11/70	ADJUSTED	660
CHATFIELD	11/67	ADJUSTED	1,841
DOVER		ADJUSTED	321
EYOTA	01/68	ADJUSTED	558
ROCHESTER	03/60	ADJUSTED	40,663
STEWARTVILLE	11/66	ADJUSTED	1,670
<u>OTTER TAIL</u>			
BATTLE LAKE	11/69	ADJUSTED	733
BATTLE LAKE	11/69	ADJUSTED	749
DALTON	/70	ADJUSTED	239
DEER CREEK	/69	ADJUSTED	312
FERGUS FALLS	05/51	ADJUSTED	12,000
HENNING	12/70	ADJUSTED	980
NEW YORK MILLS	08/52	ADJUSTED	828
PARKERS PRAIRIE	/70	ADJUSTED	884
PELICAN RAPIDS	/62	ADJUSTED	1,693
PERHAM	05/53	ADJUSTED	2,109
ROTHSAY		ADJUSTED	448
UNDERWOOD		ADJUSTED	278
<u>PENNINGTON</u>			
GOODRIDGE	/70	ADJUSTED	134
ST HILAIRE	/70	ADJUSTED	270
THIEF RIVER FALLS	09/51	ADJUSTED	7,151

PLACE	DATE	STATUS	POPULATION
<u>PINE</u>			
ASKOV	11/61	ADJUSTED	387
FINLAYSON	/69	ADJUSTED	213
HINC KLEY	09/68	ADJUSTED	851
PINE CITY	12/67	ADJUSTED	1,972
SANDSTONE	/69	ADJUSTED	1,552
<u>PIPESTONE</u>			
EDGERTON	10/58	ADJUSTED	1,019
IHLEN		ADJUSTED	132
JASPER	12/70	ADJUSTED	850
PIPESTONE	/62	ADJUSTED	5,324
RUTHTON	11/70	ADJUSTED	476
TROSKY		NATURAL	122
<u>POLK</u>			
CLIMAX	12/70	ADJUSTED	310
CROOKSTON	/54	ADJUSTED	8,546
EAST GRAND FORKS	06/66	ADJUSTED	6,998
ERSKINE	/71	ADJUSTED	614
FERTILE	12/69	ADJUSTED	968
FISHER	/71	ADJUSTED	326
FOSSTON	11/70	ADJUSTED	1,704
MCINTOSH	12/69	ADJUSTED	785
NIELSVILLE	/69	ADJUSTED	183
WINGER	11/70	ADJUSTED	292
<u>POPE</u>			
CYRUS	11/71	ADJUSTED	362
LOWRY	/70	ADJUSTED	294
STARBUCK	11/70	ADJUSTED	1,099
<u>RAMSEY</u>			
ARDEN HILLS	01/68	ADJUSTED	3,930
FALCON HEIGHTS	09/52	ADJUSTED	5,927
LAUDERDALE	01/59	ADJUSTED	1,676
MAPLEWOOD	01/63	ADJUSTED	29,300
MOUNDS VIEW	11/70	ADJUSTED	6,416
NEW BRIGHTON	03/68	ADJUSTED	23,200
NORTH ST PAUL	09/69	ADJUSTED	8,520
ROSEVILLE	09/52	ADJUSTED	36,800
ST PAUL	/52	ADJUSTED	291,000
EAGAN TWNSP	/70	ADJUSTED	3,380
CEDAR GROVE	12/70	ADJUSTED	1,060
WHITE BEAR TWP	/69	ADJUSTED	6,175
SHOREVIEW	12/70	ADJUSTED	14,400
SPRING LAKE PARK	06/66	ADJUSTED	6,417

PLACE	DATE	STATUS	POPULATION
WHITE BEAR LAKE	06/57	ADJUSTED	24,700
<u>RED LAKE</u>			
OKLEE	12/69	ADJUSTED	529
PLUMMER	12/69	ADJUSTED	283
RED LAKE FALLS	04/51	ADJUSTED	1,520
<u>REDWOOD</u>			
BELVIEW	/69	ADJUSTED	400
CLEMENTS		ADJUSTED	252
LAMBERTON	06/69	ADJUSTED	1,141
LUCAN	/70	ADJUSTED	216
MILROY		NATURAL	268
MORGAN	12/67	ADJUSTED	975
NORTH REDWOOD	10/60	ADJUSTED	179
REDWOOD FALLS	04/59	ADJUSTED	4,285
REVERE		NATURAL	201
SANBORN	11/70	ADJUSTED	521
VESTA	12/69	ADJUSTED	318
WABASSO	/70	ADJUSTED	789
WALNUT GROVE		NATURAL	886
WANDA		NATURAL	160
<u>RENVILLE</u>			
BIRD ISLAND	12/58	ADJUSTED	1,384
BUFFALO LAKE	/70	ADJUSTED	707
FAIRFAX	11/67	ADJUSTED	1,489
FRANKLIN	11/72	ADJUSTED	548
HECTOR	/69	ADJUSTED	1,297
MORTON	11/70	ADJUSTED	624
OLIVIA	06/60	ADJUSTED	2,355
RENVILLE	09/68	ADJUSTED	1,373
SACRED HEART	/71	ADJUSTED	696
<u>RICE</u>			
FARIBAULT	/53	ADJUSTED	16,100
LONSDALE	/70	ADJUSTED	541
MORRISTOWN	/70	ADJUSTED	616
NERSTRAND	/69	ADJUSTED	584
NORTHFIELD	12/63	ADJUSTED	8,707
<u>ROCK</u>			
HARDWICK	/72	ADJUSTED	328
HILLS		ADJUSTED	571
LUVERNE	12/68	ADJUSTED	4,249

PLACE	DATE	STATUS	POPULATION
<u>ROSEAU</u>			
BADGER	11/70	ADJUSTED	338
GREENBUSH	12/71	ADJUSTED	706
ROSEAU	11/57	ADJUSTED	2,146
WARROAD	/69	ADJUSTED	1,309
<u>ST LOUIS</u>			
AURORA	03/60	ADJUSTED	2,799
BABBITT	11/69	ADJUSTED	2,587
BIWABIK	11/72	ADJUSTED	1,836
CHISHOLM	11/70	ADJUSTED	7,144
COOK	11/70	ADJUSTED	527
DULUTH	/70	ADJUSTED	93,900
ELY	11/52	ADJUSTED	5,438
EVELETH	/71	ADJUSTED	5,721
FRANKLIN	/64	ADJUSTED	45
FRASER	11/70	ADJUSTED	95
GILBERT	12/67	ADJUSTED	2,591
HIBBING	/70	ADJUSTED	15,500
HOYT LAKES	03/61	ADJUSTED	3,186
IRON JUNCTION		ADJUSTED	150
KINNEY	/69	ADJUSTED	240
MC KINLEY		ADJUSTED	317
MEADOWLANDS	/72	ADJUSTED	176
MOUNTAIN IRON	/71	ADJUSTED	1,808
ORR	/70	ADJUSTED	361
PROCTOR	/70	ADJUSTED	2,963
SOUDAN		ADJUSTED	0
TOWER-SOUDAN	12/70	ADJUSTED	1,728
VIRGINIA	/64	ADJUSTED	11,400
<u>SCOTT</u>			
BELLE PLAINE	/69	ADJUSTED	1,931
ELKO	/70	ADJUSTED	116
JORDAN	05/65	ADJUSTED	1,479
NEW MARKET	10/71	ADJUSTED	211
NEW PRAGUE	/69	ADJUSTED	2,533
PRIOR LAKE	/69	ADJUSTED	1,363
SAVAGE	08/69	ADJUSTED	1,094
SHAKOPEE	11/66	ADJUSTED	7,727
<u>SHERBURNE</u>			
BIG LAKE	12/69	ADJUSTED	610
ELK RIVER	12/55	ADJUSTED	1,763
ST CLOUD	09/57	ADJUSTED	10,900

PLACE	DATE	STATUS	POPULATION
<u>SIBLEY</u>			
ARLINGTON	11/52	ADJUSTED	1,601
GAYLORD	03/65	ADJUSTED	1,631
GIBBON	12/69	ADJUSTED	896
GREEN ISLE	11/71	ADJUSTED	331
HENDERSON		ADJUSTED	730
WINTHROP	09/68	ADJUSTED	1,381
<u>STEARNS</u>			
ALBANY	11/69	ADJUSTED	1,375
AVON	/70	ADJUSTED	443
BELGRADE	12/69	ADJUSTED	666
BROOTEN	/69	ADJUSTED	661
COLD SPRING	/70	ADJUSTED	1,760
EDEN VALLEY		ADJUSTED	776
FREEPORT	11/70	ADJUSTED	615
HOLDINGFORD	/72	ADJUSTED	526
KIMBALL	/70	ADJUSTED	535
MELROSE	11/70	ADJUSTED	2,135
PAYNESVILLE	12/65	ADJUSTED	1,754
ST ANTHONY	/65	ADJUSTED	9,800
ST CLOUD	/57	ADJUSTED	21,800
ST JOSEPH	12/59	ADJUSTED	1,487
SAUK CENTRE	12/57	ADJUSTED	3,573
<u>STEELE</u>			
BLOOMING PRARIE	08/68	ADJUSTED	1,778
ELLEDALE	12/68	ADJUSTED	501
HOPE		ADJUSTED	135
MEDFORD	11/70	ADJUSTED	567
OWATONNA	12/67	ADJUSTED	16,000
<u>STEVENS</u>			
CHOKIO	/70	ADJUSTED	498
DONNELLY	12/70	ADJUSTED	358
HANCOCK	/67	ADJUSTED	942
MORRIS	11/52	ADJUSTED	4,199
<u>SWIFT</u>			
APPLETON	08/52	ADJUSTED	2,172
BENSON	11/52	ADJUSTED	3,678
DE GRAFF	12/70	ADJUSTED	196
HOLLOWAY		ADJUSTED	146
KERKHOVEN	12/70	ADJUSTED	645
MURDOCK	12/70	ADJUSTED	381

PLACE	DATE	STATUS	POPULATION
<u>TODD</u>			
BERTHA	11/70	ADJUSTED	562
BROWERVILLE	/70	ADJUSTED	744
CLARISSA	11/72	ADJUSTED	569
EAGLE BEND	11/72	ADJUSTED	260
LONG PRAIRIE	12/70	ADJUSTED	2,414
OSAKIS	12/67	ADJUSTED	1,396
STAPLES	04/52	ADJUSTED	2,706
<u>TRAVERSE</u>			
BROWNS VALLEY	12/70	ADJUSTED	1,033
DUMONT	/72	ADJUSTED	226
WHEATON	/70	ADJUSTED	2,102
<u>WABASHA</u>			
ELGIN	11/70	ADJUSTED	521
KELLOGG	01/70	ADJUSTED	446
LAKE CITY	/70	ADJUSTED	3,494
MAZEPPA	12/71	ADJUSTED	444
PLAINVIEW	/68	ADJUSTED	1,833
WABASHA	12/69	ADJUSTED	2,500
ZUMBRO FALLS	/70	ADJUSTED	164
<u>WADENA</u>			
MENAHGA	11/70	ADJUSTED	799
SEBEKA	11/70	ADJUSTED	823
VERNDALE	/69	ADJUSTED	606
WADENA	10/62	ADJUSTED	4,580
<u>WASECA</u>			
JANESVILLE	11/71	ADJUSTED	1,426
NEW RICHLAND	12/70	ADJUSTED	1,046
WALDORF	12/70	ADJUSTED	270
WASECA	11/67	ADJUSTED	5,898
<u>WASHINGTON</u>			
BAYPORT	09/58	ADJUSTED	3,205
BIRCHWOOD	11/57	ADJUSTED	598
COTTAGE GROVE	07/64	ADJUSTED	16,900
FOREST LAKE	11/61	ADJUSTED	2,347
HUGO	/70	ADJUSTED	538
LAKE ELMO	12/70	ADJUSTED	550
MAHTOMEDI	11/69	ADJUSTED	3,949
NEWPORT	11/70	ADJUSTED	2,349
OAKDALE	11/70	ADJUSTED	10,700
OAK PARK HGTS	05/68	ADJUSTED	332

PLACE	DATE	STATUS	POPULATION
ST. PAUL PARK	12/70	ADJUSTED	3,267
STILLWATER	12/70	ADJUSTED	8,310
WILLERNIE	11/69	ADJUSTED	664
WOODBURY	/70	ADJUSTED	4,033
<u>WATONWAN</u>			
BUTTERFIELD	12/70	ADJUSTED	601
DARFUR	11/69	ADJUSTED	191
LEWISVILLE	01/69	ADJUSTED	375
MADELIA	06/66	ADJUSTED	2,190
ST JAMES	08/65	ADJUSTED	4,174
<u>WILKIN</u>			
BRECKENRIDGE	10/60	ADJUSTED	4,335
CAMPBELL		NATURAL	365
KENT		ADJUSTED	139
NASHUA		ADJUSTED	114
ROTHSAY	12/71	ADJUSTED	457
<u>WINONA</u>			
ALTURA	/70	ADJUSTED	320
ELBA	/70	ADJUSTED	152
GOODVIEW	12/69	ADJUSTED	1,348
LEWISTON	/70	ADJUSTED	890
ROLLINGSTONE	01/68	ADJUSTED	392
ST CHARLES	11/62	ADJUSTED	1,882
WINONA	08/65	ADJUSTED	25,600
<u>WRIGHT</u>			
ALBERTVILLE	11/71	ADJUSTED	279
ANNANDALE	/70	ADJUSTED	984
BUFFALO	08/62	ADJUSTED	2,322
COKATO	12/70	ADJUSTED	1,356
DELANO	/69	ADJUSTED	1,612
HOWARD LAKE	05/69	ADJUSTED	1,007
MAPLE LAKE	12/70	ADJUSTED	1,018
MONTICELLO	/69	ADJUSTED	1,477
MONTROSE	12/70	ADJUSTED	360
ROCKFORD	04/69	ADJUSTED	490
ST MICHAEL	11/69	ADJUSTED	707
SOUTH HAVEN	/69	ADJUSTED	328
WAVERLY	/69	ADJUSTED	574
<u>YELLOW MEDICINE</u>			
CANBY	03/66	ADJUSTED	2,146
CLARKFIELD	01/70	ADJUSTED	1,100
ECHO	/72	ADJUSTED	459

PLACE	DATE	STATUS	POPULATION
GRANITE FALLS	12/51	ADJUSTED	2,728
HANLEY FALLS		NATURAL	334
PORTER		ADJUSTED	207
WOOD LAKE	12/70	ADJUSTED	506

NATIVE RESERVATIONS

BECKER

WHITE EARTH RESERVATION		ADJUSTED	1,442
-------------------------	--	----------	-------

BELTRAMI

RED LAKE RESERVATION		ADJUSTED	950
----------------------	--	----------	-----

CASS

GREATER LEECH LAKE RES		ADJUSTED	700
------------------------	--	----------	-----

COOK

GRAND PORTAGE RES		NATURAL	200
-------------------	--	---------	-----

ITASCA

GREATER LEECH LAKE RES		ADJUSTED	295
------------------------	--	----------	-----

TOTAL DRINKING FLUORIDATED WATER			2,785,243
----------------------------------	--	--	-----------

POPULATION DRINKING FLOURIDATED WATER
BY COUNTY, WITHIN STATE

PLACE	DATE	STATUS	POPULATION
MISSISSIPPI			
<u>ADAMS</u>			
NATCHEZ	04/70	ADJUSTED	19,704
<u>ALCORN</u>			
CORINTH	09/61	ADJUSTED	11,581
<u>AMITE</u>			
GLOSTER	03/74	ADJUSTED	1,401
<u>ATTALA</u>			
KOSCIUSKO	02/55	ADJUSTED	7,266
<u>BOLIVAR</u>			
CLEVELAND	04/63	ADJUSTED	13,327
MOUND BAYOU		NATURAL	2,134
<u>CALHOUN</u>			
CALHOUN CITY	01/54	ADJUSTED	1,847
SLATE SPRINGS		NATURAL	105
<u>CHICKASAW</u>			
HOUSTON	06/75	ADJUSTED	2,720
OKOLONA	04/75	ADJUSTED	3,002
<u>CLARKE</u>			
QUITMAN	12/61	ADJUSTED	2,702
SHUBUTA	11/72	ADJUSTED	596
<u>COPIAH</u>			
CRYSTAL SPRINGS	09/64	ADJUSTED	4,195
GEORGETOWN		NATURAL	339
HAZLEHURST	05/71	ADJUSTED	4,577
<u>COVINGTON</u>			
COLLINS	10/66	ADJUSTED	1,934

PLACE	DATE	STATUS	POPULATION
<u>DE SOTO</u>			
HERNANDO	05/75	ADJUSTED	2,499
<u>HINDS</u>			
CLINTON	08/74	ADJUSTED	12,100
JACKSON	04/69	ADJUSTED	153,968
<u>HOLMES</u>			
DURANT	05/64	ADJUSTED	2,752
LEXINGTON	01/61	ADJUSTED	2,756
PICKENS	05/75	ADJUSTED	1,012
<u>ITAWAMBA</u>			
FULTON	10/66	ADJUSTED	2,899
<u>JONES</u>			
LAUREL	04/65	ADJUSTED	24,145
<u>KEMPER</u>			
SCOOBA		NATURAL	513
<u>LA FAYETTE</u>			
OXFORD	03/69	ADJUSTED	13,846
<u>LAUDERDALE</u>			
MERIDIAN	02/53	ADJUSTED	45,083
<u>LAWRENCE</u>			
MONTICELLO		NATURAL	1,790
<u>LEAKE</u>			
CARTHAGE	07/62	ADJUSTED	3,031
<u>LEE</u>			
TUPELO	02/63	ADJUSTED	23,471
<u>LINCOLN</u>			
BROOKHAVEN	11/65	ADJUSTED	10,700

PLACE	DATE	STATUS	POPULATION
<u>LOWNDES</u>			
COLUMBUS	08/51	ADJUSTED	25,725
<u>MADISON</u>			
CANTON	10/65	ADJUSTED	10,503
FLORA	07/62	ADJUSTED	947
<u>MARION</u>			
COLUMBIA	11/55	ADJUSTED	7,587
<u>MARSHALL</u>			
BYHALIA	08/70	ADJUSTED	702
HOLLY SPRINGS	05/69	ADJUSTED	5,728
<u>MONROE</u>			
AMORY	08/72	ADJUSTED	7,236
<u>NESHOBA</u>			
PHILADELPHIA	08/62	ADJUSTED	6,274
<u>NEWTON</u>			
NEWTON	03/54	ADJUSTED	3,556
UNION	07/63	ADJUSTED	1,856
<u>NOXUBEE</u>			
SHUQUALAK		NATURAL	591
<u>OKTIBBEHA</u>			
STARKVILLE	10/73	ADJUSTED	11,369
STURGIS		NATURAL	321
<u>PANOLA</u>			
COMO	04/58	ADJUSTED	1,003
POPE-COURTLAND	06/74	ADJUSTED	1,500
SARDIS	05/68	ADJUSTED	2,391
<u>PRENTISS</u>			
BOONEVILLE	06/71	ADJUSTED	5,895

PLACE	DATE	STATUS	POPULATION
<u>QUITMAN</u>			
MARKS	03/56	ADJUSTED	2,609
<u>SCOTT</u>			
FOREST	12/52	ADJUSTED	4,085
<u>SHARKEY</u>			
ROLLING FORK	03/74	ADJUSTED	2,034
<u>SIMPSON</u>			
MAGEE	08/71	ADJUSTED	2,973
MENDENHALL	12/65	ADJUSTED	2,402
<u>SMITH</u>			
MIZE		NATURAL	372
TAYLORSVILLE	07/73	ADJUSTED	1,229
<u>SUNFLOWER</u>			
INVERNESS	09/75	ADJUSTED	1,119
<u>TISHOMINGO</u>			
IUKA	02/67	ADJUSTED	2,389
<u>UNION</u>			
INGOMAR WATER ASSN	04/75	ADJUSTED	787
NEW ALBANY	06/58	ADJUSTED	6,426
<u>WASHINGTON</u>			
ARCOLA		NATURAL	517
GLEN ALLEN		NATURAL	350
GREENVILLE		NATURAL	39,648
HOLLANDALE		NATURAL	3,260
LELAND		NATURAL	6,000
METCALFE		NATURAL	200
<u>WEBSTER</u>			
BELLEFONTAINE		NATURAL	396
WALTHALL		NATURAL	161
<u>WINSTON</u>			
LOUISVILLE	03/59	ADJUSTED	6,626

PLACE	DATE	STATUS	POPULATION
<u>MILITARY BASES</u>			
<u>HARRISON</u>			
BILOXI AFB		ADJUSTED	10,344
KESLER AFB	/60	ADJUSTED	0
<u>LAUDERDALE</u>			
NASMERIDIAN		ADJUSTED	2,465
<u>LOWNDES</u>			
COLUMBUS AFB	11/59	ADJUSTED	4,074
<u>NATIVE RESERVATIONS</u>			
<u>LEAKE</u>			
CHOCTAW RESERVATION		ADJUSTED	702
<u>NESHOBA</u>			
CHOCTAW RESERVATION		ADJUSTED	1,343
<u>TOTAL DRINKING FLUORIDATED WATER</u>			<u>573,690</u>

POPULATION DRINKING FLOURIDATED WATER
BY COUNTY, WITHIN STATE

PLACE	DATE	STATUS	POPULATION
MISSOURI			
<u>ADAIR</u>			
ADAIR CO RWD #1	01/74	ADJUSTED	1,700
KIRKSVILLE	01/74	ADJUSTED	15,560
<u>ANDREW</u>			
SAVANNAH	05/63	ADJUSTED	3,450
<u>AUDRAIN</u>			
VAUDIVER		NATURAL	102
FARBER		NATURAL	570
LADDCNIA		NATURAL	700
MARTINSBURG		NATURAL	318
MEXICO		NATURAL	11,898
RUSH HILL		NATURAL	151
<u>BARTON</u>			
LAMAR	07/61	ADJUSTED	3,000
MINDENMINES		NATURAL	379
<u>BATES</u>			
HUME		NATURAL	310
RICH HILL		NATURAL	1,650
<u>BOONE</u>			
WATER DISTRICTS (6)		NATURAL	7,926
MIDWAY		NATURAL	234
ASHLAND		NATURAL	800
CENTRALIA		NATURAL	3,618
PRATHERSVILLE		NATURAL	153
COLUMBIA		ADJUSTED	58,000
HALLSVILLE		NATURAL	770
HARRISBURG		NATURAL	165
ROCHEPORT		NATURAL	307
STURGEON		NATURAL	787
<u>BUTLER</u>			
POPLAR BLUFF	12/70	ADJUSTED	16,683

PLACE	DATE	STATUS	POPULATION
<u>CALLAWAY</u>			
WATER DISTRICT (1)		NATURAL	1,825
AUXVASSE		NATURAL	808
CEDAR CITY		NATURAL	600
FULTON		NATURAL	12,200
HOLTS SUMMIT		NATURAL	50
TEBBETTS		NATURAL	125
<u>CAMDEN</u>			
HILLHOUSE	05/54	ADJUSTED	144
<u>CAPE GIRARDEAU</u>			
NEW WELLS		NATURAL	35
WATER DISTRICT (1)		NATURAL	475
CAPE GIRARDEAU	04/55	ADJUSTED	33,000
JACKSON	07/56	ADJUSTED	6,000
SHAWNEETOWN		NATURAL	40
FRUITLAND		NATURAL	100
OAK RIDGE		NATURAL	181
POCAHONTAS		NATURAL	604
<u>CARROLL</u>			
CARROLLTON		NATURAL	5,000
<u>CASS</u>			
CREIGHTON		NATURAL	300
EAST LYNNE		NATURAL	265
<u>CHARITON</u>			
KEYTESVILLE		NATURAL	730
SALISBURY	08/61	ADJUSTED	1,960
<u>CLAY</u>			
STOCKDALE	/55	ADJUSTED	0
WATER DISTRICTS (5)	/55	ADJUSTED	1,250
SOUTH LIBERTY	05/55	ADJUSTED	0
LIBERTY	/55	ADJUSTED	14,500
<u>CLINTON</u>			
CAMERON	07/64	ADJUSTED	4,300
PLATTSBURG	10/60	ADJUSTED	1,870

PLACE	DATE	STATUS	POPULATION
<u>COLE</u>			
JEFFERSON CITY	12/63	ADJUSTED	31,000
<u>COOPER</u>			
BOONVILLE	11/58	ADJUSTED	7,514
<u>DE KALB</u>			
MAYSVILLE	06/66	ADJUSTED	1,200
<u>DUNKLIN</u>			
KENNETT	06/55	ADJUSTED	4,852
<u>FRANKLIN</u>			
UNION	/73	ADJUSTED	5,500
<u>GASCONADE</u>			
OWENSVILLE	12/70	ADJUSTED	2,500
<u>GENTRY</u>			
ALBANY	09/64	ADJUSTED	1,770
<u>GRUNDY</u>			
TRENTON	12/66	ADJUSTED	7,093
<u>HENRY</u>			
BLAIRSTOWN		NATURAL	190
CLINTON	11/63	ADJUSTED	7,500
DEEPWATER		NATURAL	557
MONTROSE		NATURAL	533
URICH		NATURAL	420
<u>HOWARD</u>			
GLASGOW	03/61	ADJUSTED	1,400
<u>IRON</u>			
IRONTON	09/69	ADJUSTED	2,000
PILOT KNOB	09/69	ADJUSTED	582
<u>JACKSON</u>			
WATER DISTRICTS (2)		NATURAL	18,429

PLACE	DATE	STATUS	POPULATION
BLUE SPRINGS		NATURAL	11,075
BUCKNER		NATURAL	2,200
OAK GROVE		NATURAL	2,600
SUGAR CREEK		NATURAL	6,000
<u>JASPER</u>			
CARTHAGE	05/55	ADJUSTED	11,043
SARCOXIE	11/58	ADJUSTED	1,175
<u>JEFFERSON</u>			
WATER DISTRICTS (4)	11/63	ADJUSTED	30,400
MURPHY	11/63	ADJUSTED	800
ARNOLD	11/63	ADJUSTED	550
CRYSTAL CITY	06/59	ADJUSTED	3,800
FESTUS	09/56	ADJUSTED	7,510
HIGH RIDGE	11/63	ADJUSTED	250
IMPERIAL	11/63	ADJUSTED	500
<u>JOHNSON</u>			
CENTERVIEW		NATURAL	210
CHILHOWEE		NATURAL	340
KINGSVILLE		NATURAL	295
KNOB NOSTER		NATURAL	2,300
LEETON		NATURAL	450
WARRENSBURG		NATURAL	22,000
<u>LAFAYETTE</u>			
CONCORDIA		NATURAL	2,200
<u>LINCOLN</u>			
BRUSSEL		NATURAL	0
WATER DISTRICT (1)		NATURAL	1,800
FOLEY		NATURAL	224
MOSCOW MILLS		NATURAL	400
TROY		NATURAL	2,600
ARGENTVILLE		NATURAL	0
<u>LINN</u>			
BROOKFIELD	10/60	ADJUSTED	5,491
MARCELINE	07/63	ADJUSTED	2,816
<u>LIVINGSTON</u>			
WATER DISTRICT (1)	09/59	ADJUSTED	1,340
CHILLICOTHE	09/59	ADJUSTED	10,000

PLACE	DATE	STATUS	POPULATION
<u>MCDONALD</u>			
ANDERSON		NATURAL	1,073
NORTH NOEL		NATURAL	105
NOEL		NATURAL	900
SOUTH WEST CITY		NATURAL	550
<u>MACON</u>			
BEVIER	11/59	ADJUSTED	806
MACON	03/55	ADJUSTED	5,301
<u>MADISON</u>			
WATER DISTRICT (1)	12/57	ADJUSTED	410
FREDERICKTOWN	12/57	ADJUSTED	5,438
<u>MARION</u>			
HANNIBAL	12/55	ADJUSTED	19,800
<u>MISSISSIPPI</u>			
CHARLESTON	03/70	ADJUSTED	5,131
<u>MONROE</u>			
MADISON		NATURAL	571
<u>MONTGOMERY</u>			
BELLFLOWER		NATURAL	343
HIGH HILL		NATURAL	180
JONESBURG		NATURAL	476
MIDDLETOWN		NATURAL	235
MONTGOMERY CITY		NATURAL	1,918
NEW FLORENCE		NATURAL	635
<u>NEW MADRID</u>			
MATTHEWS		NATURAL	501
<u>NODAWAY</u>			
MARYVILLE	03/65	ADJUSTED	9,970
<u>PEMISCOT</u>			
CARUTHERSVILLE	03/57	ADJUSTED	7,450
HAYTI	08/63	ADJUSTED	3,841

PLACE	DATE	STATUS	POPULATION
<u>PERRY</u>			
PERRYVILLE	09/59	ADJUSTED	5,427
<u>PETTIS</u>			
HOUSTONIA		NATURAL	320
HUGHESVILLE		NATURAL	126
LA MONTE		NATURAL	814
<u>PHELPS</u>			
ROLLA	11/68	ADJUSTED	13,571
<u>PIKE</u>			
BOWLING GREEN	12/58	ADJUSTED	3,000
CLARKSVILLE		NATURAL	700
LOUISIANA	12/62	ADJUSTED	5,300
<u>PLATTE</u>			
PLATTE CITY	06/58	ADJUSTED	2,400
<u>PULASKI</u>			
RICHLAND	05/54	ADJUSTED	1,800
<u>PUTNAM</u>			
UNIONVILLE	03/64	ADJUSTED	2,075
<u>RALLS</u>			
NEW LONDON	/71	ADJUSTED	975
<u>RANDOLPH</u>			
CLARK		NATURAL	300
HUNTSVILLE	12/68	ADJUSTED	1,344
MOBERLY	12/68	ADJUSTED	20,000
<u>REYNOLDS</u>			
WATER DISTRICT (1)		NATURAL	31
CENTERVILLE		NATURAL	209
LESTERVILLE		NATURAL	185
<u>ST CHARLES</u>			
WATER DISTRICT (1)		NATURAL	540
O FALLON		NATURAL	7,200

PLACE	DATE	STATUS	POPULATION
ST PETERS		NATURAL	2,000
WENTZVILLE		NATURAL	3,300
<u>ST CLAIR</u>			
APPLETON CITY	09/63	ADJUSTED	1,075
<u>ST FRANCOIS</u>			
FEDERAL	/72	ADJUSTED	0
CANTWELL	/72	ADJUSTED	950
DESLOGE	/72	ADJUSTED	2,818
ELVINS	/72	ADJUSTED	1,660
ESTHER	/72	ADJUSTED	1,040
FLAT RIVER	/72	ADJUSTED	4,550
HIGHLEY HEIGHTS	/72	ADJUSTED	119
LEADINGTON	/72	ADJUSTED	299
RIVERMINES	/72	ADJUSTED	3,564
<u>ST LOUIS</u>			
CASTLEWOOD	01/63	ADJUSTED	500
WATER DISTRICTS (2)	01/63	ADJUSTED	650
LADUE	11/63	ADJUSTED	10,491
ARBOR TERRACE	01/63	ADJUSTED	1,440
ELLISVILLE	01/63	ADJUSTED	4,681
BALLWIN	01/63	ADJUSTED	10,656
BELLA VILLA	01/63	ADJUSTED	1,419
BELLEFONTAINE	01/63	ADJUSTED	13,650
BELLERIVE	01/63	ADJUSTED	437
BEL NOR	01/63	ADJUSTED	2,085
BEL RIDGE	01/63	ADJUSTED	5,561
BERDELL HILLS	01/63	ADJUSTED	449
BERKELEY	01/63	ADJUSTED	19,743
BEVERLY HILLS	01/63	ADJUSTED	846
BRECKENRIDGE HILL	01/63	ADJUSTED	7,011
BRENTWOOD	01/63	ADJUSTED	11,248
BRIDGETON	01/63	ADJUSTED	19,992
BRIDGETON TERRACE	01/63	ADJUSTED	332
CALVERTON PARK	01/63	ADJUSTED	2,025
CHAMP	01/63	ADJUSTED	19
CHARLACK	01/63	ADJUSTED	1,872
CLARKSON VALLEY	01/63	ADJUSTED	157
CLAYTON	01/63	ADJUSTED	16,222
COOL VALLEY	01/63	ADJUSTED	1,291
COUNTRY CLUB HILL	01/63	ADJUSTED	1,644
COUNTRY LIFE ACRE	01/63	ADJUSTED	60
CRESTWOOD	01/63	ADJUSTED	15,398
CREVE COEUR	01/63	ADJUSTED	8,967
CRYSTAL LAKE PARK	01/63	ADJUSTED	356
DELLWOOD	01/63	ADJUSTED	7,137
DES PERES	01/63	ADJUSTED	5,333

PLACE	DATE	STATUS	POPULATION
EDMUNDSON	01/63	ADJUSTED	1,608
FENTON	01/63	ADJUSTED	2,275
FERGUSON	01/63	ADJUSTED	28,915
FLORDELL HILLS	01/63	ADJUSTED	989
FLORISSANT	01/63	ADJUSTED	65,908
BLACK JACK	01/63	ADJUSTED	3,600
FRONTENAC	01/63	ADJUSTED	3,920
POND	01/63	ADJUSTED	250
GLENDALE	01/63	ADJUSTED	6,891
GLEN ECHO PARK	01/63	ADJUSTED	145
GOODFELLOW TERR	01/63	ADJUSTED	744
GRANTWOOD	01/63	ADJUSTED	994
GREENDALE	01/63	ADJUSTED	972
GROVER	01/63	ADJUSTED	350
HANLEY HILLS	01/63	ADJUSTED	2,104
HAZELWOOD	01/63	ADJUSTED	14,082
HILLSDALE	01/63	ADJUSTED	2,599
HUNTLEIGH	01/63	ADJUSTED	714
JENNINGS	01/63	ADJUSTED	19,379
KINLOCH	01/63	ADJUSTED	5,629
KIRKWOOD	07/57	ADJUSTED	45,000
LAKESHIRE	01/63	ADJUSTED	1,186
MACKENIZE	01/63	ADJUSTED	1,396
WINCHESTER	01/63	ADJUSTED	2,329
MANCHESTER	01/63	ADJUSTED	5,031
MAPLEWOOD	01/63	ADJUSTED	12,785
MARGONA VILLAGE	01/63	ADJUSTED	321
MARLBOROUGH	01/63	ADJUSTED	1,459
MARY RIDGE	01/63	ADJUSTED	602
MOLINE ACRES	01/63	ADJUSTED	3,722
NORMANDY	01/63	ADJUSTED	6,306
NORTHWOODS	01/63	ADJUSTED	4,611
NORWOOD COURT	01/63	ADJUSTED	122
OAKLAND	01/63	ADJUSTED	1,609
OLIVETTE	01/63	ADJUSTED	9,341
OVERLAND	01/63	ADJUSTED	24,949
PAGEDALE	01/63	ADJUSTED	5,571
PASADENA HILLS	01/63	ADJUSTED	1,019
PASADENA PARK	01/63	ADJUSTED	760
PINE LAWN	01/63	ADJUSTED	5,773
RICHMOND HEIGHTS	01/63	ADJUSTED	13,802
RIVER VIEW	01/63	ADJUSTED	3,741
ROCK HILL	01/63	ADJUSTED	7,275
ST ANN	01/63	ADJUSTED	18,215
ST GEORGE	01/63	ADJUSTED	1,806
ST JOHNS	01/63	ADJUSTED	8,960
SCHUERMANN HEIGHT	01/63	ADJUSTED	290
SHREWSBURY	01/63	ADJUSTED	5,896
SUNSET HILLS	01/63	ADJUSTED	3,728
SYCAMORE HILLS	01/63	ADJUSTED	821
TOWN AND COUNTRY	01/63	ADJUSTED	2,645
TWIN OAKS	01/63	ADJUSTED	41

PLACE	DATE	STATUS	POPULATION
UNIVERSITY CITY	01/63	ADJUSTED	46,309
UPLANDS PARK	01/63	ADJUSTED	695
VELDA VILLAGE	01/63	ADJUSTED	2,134
VELDA HILLS	01/63	ADJUSTED	157
VINITA PARK	/63	ADJUSTED	3,684
VINITA TERRACE	01/63	ADJUSTED	363
WARSON WOODS	01/63	ADJUSTED	2,544
WEBSTER GROVES	01/63	ADJUSTED	26,995
WELLSTON	01/63	ADJUSTED	7,050
WESTWOOD	01/63	ADJUSTED	311
WILBUR PARK	01/63	ADJUSTED	289
WOODSON TERRACE	01/63	ADJUSTED	5,936
<u>SALINE</u>			
GILLIAM	09/56	ADJUSTED	248
SLATER	09/56	ADJUSTED	2,576
<u>SCOTT</u>			
CHAFFEE	07/64	ADJUSTED	2,843
ILLMO	01/64	ADJUSTED	1,332
SCOTT CITY	05/67	ADJUSTED	2,468
SIKESTON	10/56	ADJUSTED	15,000
<u>SHELBY</u>			
SHELBINA	03/65	ADJUSTED	2,116
<u>STODDARD</u>			
DEXTER	06/64	ADJUSTED	6,024
ESSEX		NATURAL	540
<u>TEXAS</u>			
CABOOL	03/62	ADJUSTED	1,850
<u>VERNON</u>			
WATER DISTRICT (1)		NATURAL	391
BRONAUGH		NATURAL	92
MOUNDVILLE		NATURAL	149
SCHELL CITY		NATURAL	1,000
<u>WARREN</u>			
TRUESDALE		NATURAL	262
WARRENTON		NATURAL	3,238
WRIGHT CITY		NATURAL	950

PLACE	DATE	STATUS	POPULATION
<u>WRIGHT</u>			
MANSFIELD	08/68	ADJUSTED	1,056
<u>ST LOUIS</u>			
ST LOUIS	09/55	ADJUSTED	700,000
<u>MILITARY BASES</u>			
<u>JACKSON</u>			
RICH GEBEUR AFB	11/59	ADJUSTED	6,000
<u>PULASKI</u>			
FORT LEONARD WOOD	/59	ADJUSTED	33,799
<u>TOTAL DRINKING FLUORIDATED WATER</u>			<u>2,005,581</u>

POPULATION DRINKING FLOURIDATED WATER
BY COUNTY, WITHIN STATE

PLACE	DATE	STATUS	POPULATION
<u>MONTANA</u>			
<u>BIG HORN</u>			
CROW AGENCY	11/68	ADJUSTED	1,000
HARDIN	11/73	ADJUSTED	2,733
LODGE GRASS		NATURAL	806
<u>BLAINE</u>			
HARLEM	/73	ADJUSTED	1,094
FORT BELKNAP	10/56	ADJUSTED	200
<u>CARBON</u>			
FROMBERG		NATURAL	364
JOLIET		NATURAL	412
<u>CASCADE</u>			
BELT		NATURAL	656
BLACK EAGLE		NATURAL	2,200
CASCADE		NATURAL	714
FORT SHAW		NATURAL	150
GREAT FALLS		NATURAL	60,091
SAND COULEE		NATURAL	300
<u>CHOUTEAU</u>			
BIG SANDY		NATURAL	827
FORT BENTON		NATURAL	1,863
GERALDINE		NATURAL	370
LOMA		NATURAL	110
<u>CUSTER</u>			
MILES CITY	07/55	ADJUSTED	9,023
<u>DANIELS</u>			
SCOBAY	10/71	ADJUSTED	1,485
<u>DAWSON</u>			
RICHEY		NATURAL	389

<u>PLACE</u>	<u>DATE</u>	<u>STATUS</u>	<u>POPULATION</u>
<u>DEER LODGE</u>			
WARMSPRINGS		NATURAL	500
<u>FALLON</u>			
BAKER		NATURAL	2,584
PLEVNA		NATURAL	189
<u>FERGUS</u>			
COFFEE CREEK		NATURAL	74
DENTON		NATURAL	398
LEWISTOWN		NATURAL	6,437
MOORE		NATURAL	219
WINIFRED		NATURAL	220
<u>GALLATIN</u>			
BOZEMAN	07/53	ADJUSTED	18,670
THREE FORKS		NATURAL	1,188
TRIDENT		NATURAL	42
WEST YELLOWSTONE		NATURAL	756
<u>GARFIELD</u>			
JORDAN		NATURAL	529
<u>GLACIER</u>			
BROWNING	08/68	ADJUSTED	1,700
CUT BANK		NATURAL	4,004
<u>GOLDEN VALLEY</u>			
RYEGATE		NATURAL	261
<u>HILL</u>			
BOX ELDER	10/72	ADJUSTED	170
GILDFORD	11/69	ADJUSTED	300
HINGHAM	11/69	ADJUSTED	262
INVERNESS	11/69	ADJUSTED	170
KREMLIN	11/69	ADJUSTED	190
ROCKY BOY		ADJUSTED	175
RUDYARD	11/69	ADJUSTED	600
<u>JEFFERSON</u>			
BOULDER	11/68	ADJUSTED	947
CLANCY		NATURAL	230
WHITEHALL		NATURAL	1,035

PLACE	DATE	STATUS	POPULATION
<u>JUDITH BASIN</u>			
GEYSER		NATURAL	142
STANFORD		NATURAL	505
<u>LAKE</u>			
ELMO	10/67	ADJUSTED	2
POLSON	12/55	ADJUSTED	2,464
ST IGNATIUS	08/66	ADJUSTED	925
<u>LEWIS AND CLARK</u>			
CANYON FERRY		NATURAL	435
<u>LIBERTY</u>			
CHESTER	11/69	ADJUSTED	936
JOPLIN	11/69	ADJUSTED	260
<u>MCCONE</u>			
CIRCLE		NATURAL	964
<u>MADISON</u>			
ENNIS	12/72	ADJUSTED	501
<u>MUSSELSHELL</u>			
MELSTONE		NATURAL	227
MUSSELSHELL		NATURAL	150
ROUNDUP	12/52	ADJUSTED	2,116
<u>PARK</u>			
CLYDE PARK		NATURAL	244
GARDINER		NATURAL	600
<u>PETROLEUM</u>			
WINNETT		NATURAL	271
<u>PHILLIPS</u>			
DODSON		NATURAL	196
MALTA		NATURAL	2,195
SACO		NATURAL	356
<u>PONDERA</u>			
BRADY		NATURAL	250

PLACE	DATE	STATUS	POPULATION
<u>POWDER RIVER</u>			
BROADUS		NATURAL	799
<u>POWELL</u>			
GALEN		NATURAL	50
<u>RICHLAND</u>			
FAIRVIEW		NATURAL	956
LAMBERT		NATURAL	250
<u>ROOSEVELT</u>			
BROCKTON		NATURAL	401
CULBERTSON		NATURAL	821
FROID		NATURAL	330
POPLAR	06/70	ADJUSTED	1,389
WOLF POINT		NATURAL	3,095
<u>ROSEBUD</u>			
ASHLAND		NATURAL	531
BIRNEY		NATURAL	13
LAME DEER		NATURAL	650
<u>SANDERS</u>			
DIXON		NATURAL	150
HOT SPRINGS		NATURAL	675
<u>SHERIDAN</u>			
MEDICINE LAKE		NATURAL	393
PLENTYWOOD		NATURAL	2,381
WESTBY		NATURAL	287
<u>STILLWATER</u>			
RAPELJE		NATURAL	72
<u>TETON</u>			
FAIRFIELD		NATURAL	638
POWER		NATURAL	91
<u>TOOLE</u>			
KEVIN		NATURAL	250
SUNBURST		NATURAL	604

<u>PLACE</u>	<u>DATE</u>	<u>STATUS</u>	<u>POPULATION</u>
<u>VALLEY</u>			
FORT PECK		NATURAL	650
GLASGOW		NATURAL	4,700
HINSDALE		NATURAL	390
NASHUA		NATURAL	513
OPHEIM		NATURAL	306
<u>WHEATLAND</u>			
HARLOWTON		NATURAL	1,375
JUDITH GAP		NATURAL	160
<u>YELLOWSTONE</u>			
BALLANTINE		NATURAL	350
BROADVIEW		NATURAL	120
LAUREL	11/58	ADJUSTED	4,454
WORDEN		NATURAL	425
<u>MILITARY BASES</u>			
<u>CASCADE</u>			
MALMSTROM AFB		NATURAL	15,000
<u>VALLEY</u>			
GLASGOW AFB	04/61	ADJUSTED	3,000
OPHEIM AFS		NATURAL	163
<u>NATIVE RESERVATIONS</u>			
<u>BIG HORN</u>			
CROW RESERVATION	11/68	ADJUSTED	1,025
CROW RESERVATION		NATURAL	450
<u>BLAINE</u>			
FORT BELKNAP RES		ADJUSTED	260
<u>GLACIER</u>			
BLACKFEET RESERVATION	/68	ADJUSTED	2,525

PLACE	DATE	STATUS	POPULATION
<u>HILL</u>			
ROCKY BOY'S RESERVATION	07/72	ADJUSTED	100
<u>LAKE</u>			
FLATHEAD RESERVATION	/66	ADJUSTED	1,130
<u>ROOSEVELT</u>			
FORT PECK RESERVATION	06/70	ADJUSTED	700
FORT PECK RESERVATION		NATURAL	600
<u>ROSEBUD</u>			
NORTHERN CHEYENNE		NATURAL	1,180
FORT PECK RESERVATION		NATURAL	185
<u>SCHOOLS</u>			
GRADES	DATE	STATUS	ENROLLMENT
<u>HILL</u>			
1-12	10/72	ADJUSTED	170
TOTAL DRINKING FLUORIDATED WATER			195,133

POPULATION DRINKING FLOURIDATED WATER
BY COUNTY, WITHIN STATE

PLACE	DATE	STATUS	POPULATION
NEBRASKA			
<u>ANTELOPE</u>			
NELIGH	01/66	ADJUSTED	1,776
<u>BOONE</u>			
ALBION	12/75	ADJUSTED	2,074
<u>BOX BUTTE</u>			
ALLIANCE		NATURAL	7,845
HEMINGFORD		NATURAL	904
<u>BOYD</u>			
MONOWI		NATURAL	16
<u>BUFFALO</u>			
KEARNEY	11/75	ADJUSTED	22,000
<u>BURT</u>			
OAKLAND		NATURAL	1,429
<u>BUTLER</u>			
ABIE		NATURAL	177
<u>CASS</u>			
ALVO		NATURAL	159
<u>CEDAR</u>			
BELDEN	02/75	ADJUSTED	162
<u>CHASE</u>			
IMPERIAL		NATURAL	1,423
WAUNETA		NATURAL	794
<u>DAKOTA</u>			
JACKSON		NATURAL	224

PLACE	DATE	STATUS	POPULATION
<u>DAWES</u>			
WHITNEY		NATURAL	98
<u>DIXON</u>			
MASKELL		NATURAL	54
PONCA		NATURAL	924
<u>DODGE</u>			
SCRIBNER	05/75	ADJUSTED	1,031
<u>DOUGLAS</u>			
MILLARD	10/74	ADJUSTED	7,460
OMAHA	11/69	ADJUSTED	372,000
<u>DUNDY</u>			
BENKELMAN		NATURAL	1,400
HAIGLER		NATURAL	268
<u>FRONTIER</u>			
STOCKVILLE		NATURAL	91
<u>FURNAS</u>			
ARAPAHOE		NATURAL	1,084
CAMBRIDGE		NATURAL	1,090
HOLBROOK		NATURAL	354
<u>GAGE</u>			
BEATRICE ST HOME	12/65	ADJUSTED	2,321
ODELL		NATURAL	358
<u>GARDEN</u>			
OSHKOSH		NATURAL	1,025
<u>HAYES</u>			
HAYES CENTER		NATURAL	283
<u>HITCHCOCK</u>			
CULBERTSON		NATURAL	803
PALISADE		NATURAL	544
STRATTON		NATURAL	492
TRENTON		NATURAL	914

PLACE	DATE	STATUS	POPULATION
<u>HOLT</u>			
O'NEILL	10/70	ADJUSTED	3,753
<u>JEFFERSON</u>			
FAIRBURY	11/52	ADJUSTED	5,265
<u>KIMBALL</u>			
BUSHNELL		NATURAL	266
DIX		NATURAL	420
<u>KNOX</u>			
BLOOMFIELD	04/75	ADJUSTED	1,287
NIOBRARA		NATURAL	736
VERDEL		NATURAL	123
WAUSA	11/75	ADJUSTED	720
<u>LANCASTER</u>			
LINCOLN	11/70	ADJUSTED	158,500
<u>MERRICK</u>			
CLARKS		NATURAL	439
<u>NANCE</u>			
FULLERTON	12/75	ADJUSTED	1,444
<u>NEMAHA</u>			
AUBURN	02/74	ADJUSTED	3,650
<u>NUCKOLLS</u>			
NELSON	12/75	ADJUSTED	746
SUPERIOR	07/51	ADJUSTED	2,779
<u>OTOE</u>			
DOUGLAS		NATURAL	197
NEBRASKA CITY	09/52	ADJUSTED	7,441
<u>PERKINS</u>			
GRANT		NATURAL	1,166

PLACE	DATE	STATUS	POPULATION
<u>PLATTE</u>			
COLUMBUS	10/61	ADJUSTED	15,471
HUMPHREY	05/75	ADJUSTED	862
<u>RED WILLOW</u>			
BARTLEY		NATURAL	309
INDIANOLA		NATURAL	754
LEBANON		NATURAL	143
MCCOOK		NATURAL	7,700
<u>SARPY</u>			
BELLEVUE	12/66	ADJUSTED	19,449
<u>SCOTTS BLUFF</u>			
HENRY		NATURAL	138
LYMAN		NATURAL	626
<u>SEWARD</u>			
UTICA	07/67	ADJUSTED	602
<u>SHERIDAN</u>			
RUSHVILLE	09/65	ADJUSTED	1,137
<u>THURSTON</u>			
EMERSON	07/75	ADJUSTED	850
MACY		NATURAL	203
WALTHILL		NATURAL	844
WINNEBAGO		NATURAL	682
<u>WASHINGTON</u>			
BLAIR		ADJUSTED	6,106
<u>WAYNE</u>			
WAYNE	05/75	ADJUSTED	5,379
<u>WEBSTER</u>			
BLUE HILL	/71	ADJUSTED	723

POPULATION DRINKING FLOURIDATED WATER
BY COUNTY, WITHIN STATE

PLACE	DATE	STATUS	POPULATION
NEVADA			
<u>CHURCHILL</u>			
FALLON		NATURAL	2,959
<u>CLARK</u>			
LOGANDALE		NATURAL	809
MOAPA		NATURAL	353
OVERTON		NATURAL	1,336
<u>ELKO</u>			
OWYHEE	05/64	ADJUSTED	900
<u>ESMERALDA</u>			
SILVERPEAK		NATURAL	100
<u>HUMBOLDT</u>			
GOLCONDA		NATURAL	150
<u>LINCOLN</u>			
ALAMO		NATURAL	398
CALIENTE		NATURAL	792
PANACA		NATURAL	539
<u>LYON</u>			
WEED HEIGHTS		NATURAL	1,500
<u>MINERAL</u>			
LUNING		NATURAL	78
SCHURZ		NATURAL	415
<u>NYE</u>			
BEATTY		NATURAL	1,153
GABBS		NATURAL	847
<u>PERSHING</u>			
LOVELOCK	/67	ADJUSTED	1,571

PLACE	DATE	STATUS	POPULATION
<u>WASHOE</u>			
GLENDALE		NATURAL	150
<u>MILITARY BASES</u>			
<u>CHURCHILL</u>			
US NAV AUX AIR FA	/61	ADJUSTED	1,458
<u>NATIVE RESERVATIONS</u>			
<u>CLARK</u>			
MOAPA RIVER RES		ADJUSTED	146
<u>LANDER</u>			
BATTLE MOUNTAIN COLONY		ADJUSTED	150
<u>LYON</u>			
CARSON COLONY		ADJUSTED	171
<u>MINERAL</u>			
WALKER RIVER RES.		ADJUSTED	400
<u>PERSHING</u>			
LOVELOCK COLONY	07/67	ADJUSTED	177
<u>TOTAL DRINKING FLUORIDATED WATER</u>			<u>16,552</u>

POPULATION DRINKING FLOURIDATED WATER
BY COUNTY, WITHIN STATE

PLACE	DATE	STATUS	POPULATION
NEW HAMPSHIRE			
<u>BELKNAP</u>			
CENTER HARBOR- (DANE EST)		NATURAL	635
<u>CARROLL</u>			
EAST CONWAY		ADJUSTED	150
NORTH CONWAY		NATURAL	6,000
<u>COOS</u>			
BERLIN	12/65	ADJUSTED	14,963
CASCADE	12/65	ADJUSTED	500
GORHAM (WATER WORKS)		NATURAL	3,115
GROVETON	11/68	ADJUSTED	2,586
LANCASTER	12/65	ADJUSTED	3,486
WHITEFIELD (DISTRICT #2)		NATURAL	1,857
<u>GRAFTON</u>			
BETHLEHEM- (ZELAND RIVER)		NATURAL	1,709
HANOVER	11/58	ADJUSTED	6,163
LEBANON	11/56	ADJUSTED	11,457
LINCOLN		NATURAL	1,284
<u>ROCKINGHAM</u>			
NEW CASTLE	06/75	ADJUSTED	881
PORTSMOUTH	06/75	ADJUSTED	22,913
<u>STRAFFORD</u>			
DURHAM	08/55	ADJUSTED	5,728
ROCHESTER	/67	ADJUSTED	19,950
<u>MILITARY BASES</u>			
<u>ROCKINGHAM</u>			
PEASE AFB	12/60	ADJUSTED	3,000
TOTAL DRINKING FLUORIDATED WATER			106,377

POPULATION DRINKING FLOURIDATED WATER
BY COUNTY, WITHIN STATE

PLACE	DATE	STATUS	POPULATION
NEW JERSEY			
<u>ATLANTIC</u>			
ATLANTIC CITY	03/58	ADJUSTED	48,300
EGG HARBOR CITY	12/57	ADJUSTED	4,455
ANCORA PSYCHIATRIC HOSP		ADJUSTED	3,000
<u>BERGEN</u>			
LYNDHURST	11/74	ADJUSTED	23,050
WASHINGTON TWP-(M.U.A.)		NATURAL	10,870
<u>BURLINGTON</u>			
BURLINGTON CITY	06/65	ADJUSTED	11,730
BURLINGTON TWP.	06/65	ADJUSTED	12,290
MT LAUREL	01/65	ADJUSTED	2,000
WILLINGBORO	05/63	ADJUSTED	45,650
<u>ESSEX</u>			
WEST CALDWELL	11/74	ADJUSTED	12,320
<u>GLOUCESTER</u>			
BRIDGEPORT	/72	ADJUSTED	30,870
EAST GREENWICH		NATURAL	3,490
CLAYTON		NATURAL	5,725
GLASSBORO		NATURAL	13,800
MANTUA-MANTUA-WC.		NATURAL	10,230
HARRISON TWP.		NATURAL	2,845
NATIONAL PARK		NATURAL	3,870
PITMAN		NATURAL	10,500
WASHINGTON	09/72	ADJUSTED	5,000
MANTUA-SEWELL WC.		NATURAL	2,200
WASHINGTON		NATURAL	12,600
WEST DEPTFORD		NATURAL	15,105
WENONAH		NATURAL	2,465
WOODBURY		NATURAL	12,740
<u>HUDSON</u>			
HOBOKEN	11/74	ADJUSTED	46,545
JERSEY CITY	11/74	ADJUSTED	259,790
KEARNY	11/74	ADJUSTED	38,195

PLACE	DATE	STATUS	POPULATION
<u>MERCER</u>			
EAST WINDSOR	07/69	ADJUSTED	20,115
EWING TOWNSHIP	05/64	ADJUSTED	33,460
HAMILTON TOWNSHIP	05/64	ADJUSTED	82,880
HIGHTSTOWN	11/68	ADJUSTED	5,610
PRINCETON	12/65	ADJUSTED	12,240
LAWRENCE TOWNSHIP	05/64	ADJUSTED	13,665
TRENTON	05/64	ADJUSTED	106,625
<u>MIDDLESEX</u>			
CRANBURY	/74	ADJUSTED	2,315
EAST BRUNSWICK TWP	12/54	ADJUSTED	30,800
HIGHLAND PARK	02/61	ADJUSTED	14,815
SAYREVILLE	06/54	ADJUSTED	33,910
SPOTSWOOD	06/54	ADJUSTED	8,460
WOODBIDGE	10/60	ADJUSTED	125
WOODBIDGE STATE SCH	06/54	ADJUSTED	1,700
<u>MONMOUTH</u>			
ALLENHURST	07/54	ADJUSTED	1,015
ALLENTOWN	04/65	ADJUSTED	1,640
ASBURY PARK	03/63	ADJUSTED	16,975
BRADLEY BEACH	03/63	ADJUSTED	4,235
DEAL	03/63	ADJUSTED	2,440
EATONTOWN	03/53	ADJUSTED	12,660
FAIR HAVEN	03/63	ADJUSTED	6,205
FREEHOLD TOWNSHIP	02/72	ADJUSTED	7,500
HOLMDEL TOWNSHIP	03/63	ADJUSTED	6,615
INTERLAKEN	03/63	ADJUSTED	1,195
LITTLE SILVER	03/63	ADJUSTED	6,125
LOCH ARBOUR	03/63	ADJUSTED	395
LONG BRANCH	03/63	ADJUSTED	33,375
MATAWAN	03/63	ADJUSTED	9,670
MATAWAN TWP	03/63	ADJUSTED	18,970
MIDDLETOWN	03/63	ADJUSTED	57,450
NEPTUNE TWP	03/63	ADJUSTED	28,100
NEPTUNE CITY	03/63	ADJUSTED	5,565
NEW SHREWSBURY	03/63	ADJUSTED	8,455
OCEAN TOWNSHIP	03/63	ADJUSTED	11,600
OCEAN GROVE	03/63	ADJUSTED	28,837
OCEANPORT	03/63	ADJUSTED	7,665
ROOSEVELT	03/58	ADJUSTED	850
RUMSON	03/63	ADJUSTED	7,410
SEA BRIGHT	03/63	ADJUSTED	1,440
SHREWSBURY TWP	03/63	ADJUSTED	1,250
SHREWSBURY	03/63	ADJUSTED	3,330
VAIL HOMES	03/53	ADJUSTED	1,200
WEST LONG BRANCH	03/63	ADJUSTED	7,030

<u>PLACE</u>	<u>DATE</u>	<u>STATUS</u>	<u>POPULATION</u>
<u>MORRIS</u>			
MENDHAM TWP PT	12/50	ADJUSTED	2,256
MORRIS TOWNSHIP P	12/50	ADJUSTED	20,200
FLORHAM PARK	12/50	ADJUSTED	8,230
MONTVILLE	/75	ADJUSTED	12,785
MORRISTOWN	12/50	ADJUSTED	17,600
WHARTON	09/64	ADJUSTED	5,705
HANOVER TWP PT	12/50	ADJUSTED	9,329
<u>OCEAN</u>			
BEACH HAVEN	03/64	ADJUSTED	1,605
<u>SALEM</u>			
ELMER		NATURAL	1,670
WOODSTOWN		NATURAL	3,260
<u>SOMERSET</u>			
BEDMINSTER	06/54	ADJUSTED	2,650
BRANCHBURG TWP	12/72	ADJUSTED	6,350
FAR HILLS	06/54	ADJUSTED	790
GLADSTONE	/56	ADJUSTED	1,950
RARITAN	12/72	ADJUSTED	6,750
SOMERVILLE	12/72	ADJUSTED	13,515
BRIDGEWATER TWP	12/72	ADJUSTED	31,350
<u>SUSSEX</u>			
ANDOVER	01/69	ADJUSTED	3,345
SPARTA	01/69	ADJUSTED	6,717
NEWTON	01/69	ADJUSTED	7,800
ANDOVER BORO	01/69	ADJUSTED	840
<u>UNION</u>			
RAHWAY	07/54	ADJUSTED	29,805
<u>MILITARY BASES</u>			
<u>BURLINGTON</u>			
FORT DIX	01/60	ADJUSTED	40,630
MC GUIRE AFB	11/63	ADJUSTED	10,933

PLACE	DATE	STATUS	POPULATION
<u>MERCER</u>			
NAPTC TRENTON	05/64	ADJUSTED	0
<u>MONMOUTH</u>			
FORT MONMOUTH	/53	ADJUSTED	8,112
NAD EARLE	05/74	ADJUSTED	550
<u>OCEAN</u>			
LAKEHURST USN	12/55	ADJUSTED	3,495
TOTAL DRINKING FLUORIDATED WATER			1,573,774

POPULATION DRINKING FLOURIDATED WATER
BY COUNTY, WITHIN STATE

PLACE	DATE	STATUS	POPULATION
NEW MEXICO			
<u>BERNALILLO</u>			
ALBUQUERQUE	02/74	ADJUSTED	286,400
<u>CATRON</u>			
QUEMADO		NATURAL	150
RESERVE		NATURAL	440
<u>CHAVES</u>			
HAGERMAN		NATURAL	1,000
LAKE ARTHUR		NATURAL	320
ROSWELL		NATURAL	40,100
<u>COLFAX</u>			
FARLEY		NATURAL	60
MAXWELL		NATURAL	410
RATON	04/56	ADJUSTED	7,700
SPRINGER	/73	ADJUSTED	1,450
<u>CURRY</u>			
CLOVIS		NATURAL	33,100
GRADY		NATURAL	110
MELROSE		NATURAL	690
TEXICO		NATURAL	830
<u>DE BACA</u>			
FORT SUMNER		NATURAL	1,695
<u>DONA ANA</u>			
ANTHONY		NATURAL	1,728
GARFIELD		NATURAL	0
HATCH		NATURAL	920
MESILLA		NATURAL	1,850
MESQUITE		NATURAL	0
ORGAN		NATURAL	400
RINCON		NATURAL	300
SAN MIGUEL		NATURAL	150
SUNLAND PARK		NATURAL	600
VADO		NATURAL	90

PLACE	DATE	STATUS	POPULATION
<u>EDDY</u>			
ARTESIA		NATURAL	11,200
HOPE		NATURAL	90
LOCO HILLS		NATURAL	125
MALAGA		NATURAL	50
OTIS		NATURAL	0
<u>GRANT</u>			
HACHITA		NATURAL	200
HURLEY		NATURAL	1,851
SANTA RITA		NATURAL	1,772
WIMATTVILLE		NATURAL	130
VANADIUM		NATURAL	300
<u>GUADALUPE</u>			
SANTA ROSA	07/60	ADJUSTED	2,525
VAUGHN		NATURAL	1,170
<u>HARDING</u>			
MOSQUERO		NATURAL	310
ROY		NATURAL	633
<u>HIDALGO</u>			
LORDBURG		NATURAL	3,900
RODEO		NATURAL	150
<u>LEA</u>			
EUNICE		NATURAL	3,531
HOBBS		NATURAL	28,300
JAL		NATURAL	3,051
LOVINGTON		NATURAL	9,660
<u>LINCOLN</u>			
ANCHO		NATURAL	10
CORONA		NATURAL	420
LINCCLN		NATURAL	150
NOGAL		NATURAL	20
RUIDOSO	12/63	ADJUSTED	3,150
RUIDOSO DOWNS		NATURAL	407
<u>LOS ALAMOS</u>			
LOS ALAMOS		NATURAL	16,100

PLACE	DATE	STATUS	POPULATION
<u>LUNA</u>			
COLUMBUS		NATURAL	307
DEMING		NATURAL	9,400
<u>MCKINLEY</u>			
COYOTE CANYON		NATURAL	200
GAMERCO		NATURAL	400
MENTMORE		NATURAL	90
NAVAJO		NATURAL	0
STANDING ROCK		NATURAL	0
<u>MORA</u>			
BUENA VISTA	10/67	ADJUSTED	200
CLEVELAND	12/62	ADJUSTED	350
HOLMAN		NATURAL	250
LEDOUX		NATURAL	100
MORA	12/66	ADJUSTED	600
WAGON MOUND	06/62	ADJUSTED	760
WATROUS		NATURAL	150
<u>OTERO</u>			
ALAMOGORDO		NATURAL	25,400
LA LUZ		NATURAL	600
MAY HILL		NATURAL	100
TULAROSA		NATURAL	3,175
<u>QUAY</u>			
SAN JON		NATURAL	411
TUCUMCARI		NATURAL	8,143
<u>RIO ARRIBA</u>			
ABIQUIU	02/74	ADJUSTED	150
CANONES		NATURAL	90
CORDOVA	06/61	ADJUSTED	350
DIXON		NATURAL	800
DULCE		NATURAL	500
EL RITO	06/62	ADJUSTED	500
ENSANADA	06/62	ADJUSTED	200
PARK VIEW	10/66	ADJUSTED	275
YOUNGSVILLE		NATURAL	20
<u>ROOSEVELT</u>			
CAUSEY		NATURAL	150
ELIDA		NATURAL	534
FLOYD		NATURAL	200

PLACE	DATE	STATUS	POPULATION
PORTALES		NATURAL	10,554
<u>SANDOVAL</u>			
BERNALILLO		NATURAL	2,775
JEMEZ PUEBLO		NATURAL	900
SANTO DOMINGO (INDIAN RES		NATURAL	1,662
SAN YSIDRO		NATURAL	250
<u>SAN JUAN</u>			
BLOOMFIELD	10/65	ADJUSTED	1,292
FARMINGTON	12/65	ADJUSTED	27,300
NASCHITTI		NATURAL	50
WATERFLOW		NATURAL	15
<u>SAN MIGUEL</u>			
GABALDON		NATURAL	5
LAS VEGAS	09/60	ADJUSTED	14,860
LAS GALLINAS		NATURAL	80
EAST PECOS	02/74	ADJUSTED	650
PECOS	02/74	ADJUSTED	460
RIBERA		NATURAL	350
ROWE		NATURAL	350
SAN JOSE		NATURAL	356
SENA	12/61	ADJUSTED	190
<u>SANTA FE</u>			
EAST GLORIETA	03/74	ADJUSTED	350
CERRILLOS		NATURAL	150
GLORIETA	03/74	ADJUSTED	100
SANTA CRUZ		NATURAL	600
SANTA FE	06/56	ADJUSTED	44,800
<u>SIERRA</u>			
MONTICELLO		NATURAL	150
TRUTH OR CONSEQUENCES		NATURAL	5,675
<u>SOCORRO</u>			
SOCORRO		NATURAL	5,875
<u>TAOS</u>			
ARROYO ECHO		NATURAL	408
CHAMISAL	12/73	ADJUSTED	340
COSTILLA		NATURAL	300
PENASCO	01/74	ADJUSTED	680
QUESTA		NATURAL	1,125

PLACE	DATE	STATUS	POPULATION
TAOS	03/59	ADJUSTED	3,050
VADITO	12/73	ADJUSTED	420
VADITO	07/61	ADJUSTED	290
VALDEZ	12/61	ADJUSTED	150

TORRANCE

ENCINO		NATURAL	346
MORIARTY		NATURAL	830
PUNTA DE AGUA		NATURAL	45

UNION

CAPULIN	05/62	ADJUSTED	150
CLAYTON		NATURAL	3,312
DES MOINES		NATURAL	207
GRENVILLE		NATURAL	55

VALENCIA

BLUEWATER		NATURAL	700
SEAMA (INDIAN RES)		NATURAL	200
GRANTS		NATURAL	10,274
LAGUNA		NATURAL	650
LOS LUNAS		NATURAL	1,186
NEW LAGUNA		NATURAL	150
SAN RAFAEL		NATURAL	600
SAN MATEO		NATURAL	230

MILITARY BASES

BERNALILLO

KIRTLAND AFB		NATURAL	7,000
--------------	--	---------	-------

DONA ANA

WHITE SANDS MISSILE RNG	/61	ADJUSTED	3,500
-------------------------	-----	----------	-------

OTERO

HOLLOMAN AFB		ADJUSTED	3,600
--------------	--	----------	-------

PLACE	DATE	STATUS	POPULATION
-------	------	--------	------------

NATIVE RESERVATIONS

MCKINLEY

ZUNI PUEBLO RESERVATION		NATURAL	5,511
-------------------------	--	---------	-------

SANDOVAL

JEMEZ PUEBLO		NATURAL	1,309
--------------	--	---------	-------

SANTA FE

NAMBE PUEBLO RESERVATION		NATURAL	154
POJOAGUE PUEBLO		NATURAL	58

SOCORRO

ALAMO RESERVATION		NATURAL	783
-------------------	--	---------	-----

VALENCIA

RAMAH RESERVATION		NATURAL	1,187
CANONCITO RESERVATION		NATURAL	753
ACOMA PUEBLO		NATURAL	1,993
LAGUNA PUEBLO		NATURAL	5,374

SCHOOLS

GRADES	DATE	STATUS	ENROLLMENT
<u>RIO ARRIBA</u>			
0000	02/74	ADJUSTED	140
<u>SANDOVAL</u>			
0-08	01/74	ADJUSTED	260
<u>SOCORRO</u>			
0-06	01/74	ADJUSTED	87
<u>VALENCIA</u>			
0-06	03/74	ADJUSTED	442
0-08	03/74	ADJUSTED	243
0-06	04/74	ADJUSTED	301

TOTAL DRINKING FLUORIDATED WATER			702,295
----------------------------------	--	--	---------

POPULATION DRINKING FLOURIDATED WATER
BY COUNTY, WITHIN STATE

PLACE	DATE	STATUS	POPULATION
NEW YORK			
<u>ALBANY</u>			
WESTMERE	09/73	ADJUSTED	10,000
MENANDS	11/67	ADJUSTED	3,449
RAVENA	11/68	ADJUSTED	4,000
<u>ALLEGANY</u>			
BELFAST	08/64	ADJUSTED	1,300
BELMONT	10/53	ADJUSTED	1,102
WELLSVILLE	04/74	ADJUSTED	7,000
<u>BRONX</u>			
NEW YORK -BRONX	09/65	ADJUSTED	1,420,000
<u>BROOME</u>			
TWIN ORCHIDS	03/70	ADJUSTED	2,100
BINGHAMTON	03/64	ADJUSTED	64,144
DICKINSON	03/70	ADJUSTED	5,687
CHENANGO TOWN	03/64	ADJUSTED	12,267
WEST CORNERS	03/70	ADJUSTED	2,000
ENDICOTT	03/70	ADJUSTED	14,800
WEST ENDICOTT	03/70	ADJUSTED	2,900
ENDWELL	03/70	ADJUSTED	15,999
PORT DICKINSON V	03/64	ADJUSTED	2,295
RIVERSIDE	10/67	ADJUSTED	250
VESTAL	03/64	ADJUSTED	26,500
<u>CATTARAUGUS</u>			
ALLEGANY	11/51	ADJUSTED	2,050
GOWANDA	06/74	ADJUSTED	3,600
OLEAN	11/51	ADJUSTED	18,000
PORTVILLE	10/72	ADJUSTED	1,304
<u>CAYUGA</u>			
AURORA	04/59	ADJUSTED	2,460
SCRIBA TOWN	05/60	ADJUSTED	2,489
<u>CHAUTAUQUA</u>			
BARCELONA	08/51	ADJUSTED	130
BUSTI	05/63	ADJUSTED	1,000

PLACE	DATE	STATUS	POPULATION
CELORON	06/63	ADJUSTED	1,507
FALCONER	06/63	ADJUSTED	2,983
JAMESTOWN	06/63	ADJUSTED	36,800
LAKEWOOD VILLAGE	05/63	ADJUSTED	3,933
WESTFIELD	08/51	ADJUSTED	3,651
<u>CHEMUNG</u>			
ELMIRA	02/53	ADJUSTED	44,408
SOUTHPORT	02/53	ADJUSTED	8,700
ELMIRA HEIGHTS	12/53	ADJUSTED	5,157
HORSEHEADS	05/59	ADJUSTED	7,989
<u>CHENANGO</u>			
BAINBRIDGE	07/71	ADJUSTED	1,674
NORWICH	03/75	ADJUSTED	9,700
<u>CLINTON</u>			
PLATTSBURGH	10/53	ADJUSTED	29,052
<u>DELAWARE</u>			
DELHI VILLAGE	01/64	ADJUSTED	4,617
<u>DUTCHESS</u>			
CHESTNUT RIDGE	10/67	ADJUSTED	0
LEWISTON	07/60	ADJUSTED	8,517
HOPEWELL JUNCTION	07/56	ADJUSTED	1,822
POUGHKEEPSIE	10/52	ADJUSTED	67,546
<u>ERIE</u>			
WANAKAH WATER CO	02/65	ADJUSTED	10,000
ERIE CNTY WAT. AUTHORITY	10/67	ADJUSTED	188,000
ALDEN TOWN	10/67	ADJUSTED	12,651
AMHERST	10/67	ADJUSTED	62,000
BLASDELL	10/67	ADJUSTED	3,910
BOWMANVILLE	10/67	ADJUSTED	1,200
BUFFALO	06/55	ADJUSTED	480,000
CHEEKLOWAGA	10/67	ADJUSTED	120,000
CLARENCE	10/67	ADJUSTED	2,500
DEPEW	10/67	ADJUSTED	22,700
EAST AURORA	04/59	ADJUSTED	7,200
EVANS	10/67	ADJUSTED	14,570
GRAND ISLAND	07/60	ADJUSTED	11,264
HAMBURG	10/67	ADJUSTED	11,700
KENMORE	06/55	ADJUSTED	11,500
LACKAWANNA CITY	10/67	ADJUSTED	26,200
LANCASTER	10/67	ADJUSTED	13,635

PLACE	DATE	STATUS	POPULATION
ORCHARD PARK	10/67	ADJUSTED	3,732
SLOAN	10/67	ADJUSTED	5,216
SPRINGVILLE	04/75	ADJUSTED	4,350
TONAWANDA	06/58	ADJUSTED	130,700
WEST FALLS	12/67	ADJUSTED	400
WEST SENECA	10/67	ADJUSTED	52,100
WILLIAMSVILLE	10/67	ADJUSTED	6,400
<u>ESSEX</u>			
WINEBROOK HILLS		NATURAL	800
SARANAC LAKE	02/64	ADJUSTED	6,421
SCHROON LAKE	09/68	ADJUSTED	1,220
<u>FRANKLIN</u>			
BURKE	10/67	ADJUSTED	237
<u>FULTON</u>			
GLOVERSVILLE	04/52	ADJUSTED	22,500
JOHNSTOWN	04/52	ADJUSTED	9,800
<u>GENESEE</u>			
BATAVIA	12/63	ADJUSTED	18,300
ELBA		NATURAL	570
LEROY	06/70	ADJUSTED	6,000
<u>GREENE</u>			
JEFFERSON	12/57	ADJUSTED	900
<u>HAMILTON</u>			
INDIAN LAKE		NATURAL	2,700
<u>HERKIMER</u>			
FRANKFORT	05/67	ADJUSTED	3,305
ILION		NATURAL	10,000
<u>JEFFERSON</u>			
CARTHAGE	03/66	ADJUSTED	4,216
DEXTER		NATURAL	1,040
HERRINGS		NATURAL	190
THERESA		NATURAL	1,000
WATERTOWN	06/62	ADJUSTED	28,500

PLACE	DATE	STATUS	POPULATION
<u>KINGS</u>			
NEW YORK-BROOKLYN-KINGS	09/65	ADJUSTED	2,480,000
<u>LEWIS</u>			
CASTORLAND		NATURAL	100
<u>LIVINGSTON</u>			
GENESCO	09/60	ADJUSTED	5,714
LIVONIA	07/52	ADJUSTED	500
YORK	09/60	ADJUSTED	500
<u>MADISON</u>			
CHITTENANGO		NATURAL	1,300
HAMILTON	05/69	ADJUSTED	3,636
<u>MONROE</u>			
MONROE WATER AUTHORITY	03/64	ADJUSTED	170,917
BRIGHTON		ADJUSTED	36,300
CHILI MEADOW		NATURAL	330
CHILI WATER DISTRICT	07/52	ADJUSTED	5,300
EAST ROCHESTER	07/58	ADJUSTED	8,497
FAIRPORT	02/57	ADJUSTED	6,474
GATES	03/64	ADJUSTED	13,755
GREECE	03/64	ADJUSTED	59,500
HENRIETTA	03/64	ADJUSTED	11,598
HILTON	03/61	ADJUSTED	1,910
HONEOYE FALLS	08/63	ADJUSTED	2,143
IRONDEQUOIT	03/64	ADJUSTED	60,800
PARMATOWN	03/61	ADJUSTED	0
PENFIELD	03/64	ADJUSTED	12,601
PITTSFORD	03/64	ADJUSTED	1,755
ROCHESTER	03/64	ADJUSTED	300,000
RUSH	07/52	ADJUSTED	1,100
SCOTTSVILLE	03/64	ADJUSTED	1,967
OGDEN TOWN PT	08/63	ADJUSTED	7,262
WEBSTER	05/64	ADJUSTED	10,791
<u>MONTGOMERY</u>			
AMSTERDAM	12/53	ADJUSTED	24,100
FULTONVILLE		NATURAL	840
<u>NASSAU</u>			
FLORAL PARK	09/73	ADJUSTED	18,466
LEVITTOWN	01/54	ADJUSTED	65,600
WEMPSTEAD	09/73	ADJUSTED	38,300

PLACE	DATE	STATUS	POPULATION
MINEOLA VILL	03/52	ADJUSTED	21,400
NEW HYDE PARK	09/73	ADJUSTED	10,116
WESTBURY	03/52	ADJUSTED	14,757
<u>NEW YORK</u>			
NEW YORK CITY-MANHATTAN	09/65	ADJUSTED	1,465,000
<u>NIAGARA</u>			
BARKER	07/60	ADJUSTED	567
LEWISTON	07/60	ADJUSTED	3,292
LOCKPORT	01/59	ADJUSTED	26,000
MIDDLEPORT VILL	07/60	ADJUSTED	2,132
NEWFANE TOWN	07/60	ADJUSTED	8,523
NIAGARA	07/60	ADJUSTED	0
NORTH TONAWANDA	01/61	ADJUSTED	36,600
PENDLETON	07/60	ADJUSTED	3,589
PORTER	07/60	ADJUSTED	7,429
WILSON TOWN	07/60	ADJUSTED	3,800
YOUNGSTOWN	02/59	ADJUSTED	2,169
<u>ONEIDA</u>			
CLINTON	12/68	ADJUSTED	2,271
KIRKLAND	12/68	ADJUSTED	100
NEW HARTFORD	05/67	ADJUSTED	2,433
NEW YORK MILLS	05/67	ADJUSTED	3,805
ORISKANY	05/67	ADJUSTED	1,627
UTICA	05/67	ADJUSTED	150,000
DEERFIELD	05/67	ADJUSTED	4,104
WESTMORELAND	05/67	ADJUSTED	700
WHITESTOWN	05/67	ADJUSTED	0
WHITESBORO	05/67	ADJUSTED	4,805
YORKVILLE	05/67	ADJUSTED	3,425
<u>ONONDAGA</u>			
GEDDES	11/69	ADJUSTED	0
ONONDAGA WATER AUTHORITY	11/69	ADJUSTED	115,407
CAMILLUS	11/69	ADJUSTED	1,534
CICERO	11/69	ADJUSTED	900
CLAY	11/69	ADJUSTED	600
DE WITT (U)	11/69	ADJUSTED	10,032
ELBRIDGE	07/65	ADJUSTED	1,040
JORDON VILLAGE	07/65	ADJUSTED	1,493
SALINA	11/69	ADJUSTED	0
LIVERPOOL	11/69	ADJUSTED	3,307
MINOA	11/69	ADJUSTED	2,245
NORTH SYRACUSE	11/69	ADJUSTED	8,687
ONONDAGA	11/69	ADJUSTED	1,700
SKANEATELES	07/65	ADJUSTED	3,055

PLACE	DATE	STATUS	POPULATION
SYRACUSE	07/65	ADJUSTED	225,000
VAN BUREN	11/69	ADJUSTED	0
<u>ONTARIO</u>			
CANANDAIGUA	07/56	ADJUSTED	18,000
CLIFTON SPRINGS	02/61	ADJUSTED	2,058
EAST BLOOMFIELD	12/70	ADJUSTED	643
HOLCOMB	12/70	ADJUSTED	703
HOLCOMB	12/70	ADJUSTED	778
MANCHESTER	02/61	ADJUSTED	1,305
PHELPS VILLAGE	02/61	ADJUSTED	1,989
VICTOR		NATURAL	2,187
<u>ORANGE</u>			
LAKE SAPPHIRE		NATURAL	150
HIGHLAND FALLS	01/72	ADJUSTED	4,638
MONROE	03/61	ADJUSTED	4,439
NEWBURGH	05/45	ADJUSTED	25,400
WINONA LAKE DEV		NATURAL	130
NEW WINDSOR TOWN	05/45	ADJUSTED	8,803
WALDEN	04/53	ADJUSTED	5,277
WARWICK		NATURAL	3,604
WEST POINT	04/58	ADJUSTED	8,000
<u>ORLEANS</u>			
ALBION	07/67	ADJUSTED	6,500
MEDINA	07/60	ADJUSTED	6,681
<u>OSWEGO</u>			
FULTON	12/53	ADJUSTED	14,261
HASTINGS	03/66	ADJUSTED	8,979
MINETTO	05/60	ADJUSTED	900
OSWEGO	05/60	ADJUSTED	27,000
SCRIBA CENTER	05/60	ADJUSTED	110
<u>OTSEGO</u>			
COOPERSTOWN	05/68	ADJUSTED	2,600
ONEONTA	06/58	ADJUSTED	16,000
<u>QUEENS</u>			
NEW YORK-QUEENS	09/65	ADJUSTED	1,910,000
<u>RENSSELAER</u>			
EAST GREENBUSH	01/67	ADJUSTED	9,107
HOOSICK FALLS	09/52	ADJUSTED	4,400

<u>PLACE</u>	<u>DATE</u>	<u>STATUS</u>	<u>POPULATION</u>
RENSSELAER	01/67	ADJUSTED	10,506
TRAY	01/67	ADJUSTED	58,000
<u>RICHMOND</u>			
NEW YORK-RICHMOND BURROU	09/65	ADJUSTED	330,000
<u>ROCKLAND</u>			
HILLBURN		NATURAL	1,210
<u>ST LAWRENCE</u>			
GOUVERNEUR	07/68	ADJUSTED	4,946
MASSENA	05/65	ADJUSTED	16,500
MORRISTOWN	08/67	ADJUSTED	750
CLIFTON T NEWTON FALLS	01/63	ADJUSTED	1,306
OGDENSBURG	12/68	ADJUSTED	16,120
POTSDAM VILLAGE	04/67	ADJUSTED	7,765
<u>SARATOGA</u>			
SARATOGA SPRINGS	08/62	ADJUSTED	14,050
<u>SCHENECTADY</u>			
NISKAYUNA TOWN	05/64	ADJUSTED	17,800
ROTTERDAM	05/64	ADJUSTED	25,400
SCHENECTADY	03/71	ADJUSTED	72,000
<u>SCHOHARIE</u>			
COBLESKILL	11/53	ADJUSTED	3,700
MIDDLEBURG	12/68	ADJUSTED	1,410
RICHMONDVILLE	05/67	ADJUSTED	826
<u>SENECA</u>			
ROMULUS	02/71	ADJUSTED	350
<u>STEUBEN</u>			
PRATTSBURG		NATURAL	655
<u>SUFFOLK</u>			
RIVERHEAD	/54	ADJUSTED	7,500
<u>SULLIVAN</u>			
BRADLEY V WD	10/52	ADJUSTED	4,293
MONTICELLO	01/57	ADJUSTED	5,991

PLACE	DATE	STATUS	POPULATION
<u>TIOGA</u>			
OWEGO	05/65	ADJUSTED	1,061
<u>ULSTER</u>			
HIGHLAND	05/54	ADJUSTED	2,931
LLOYD	05/54	ADJUSTED	5,500
MOUNT PLEASANT	06/55	ADJUSTED	7,623
PINE HILL	10/67	ADJUSTED	247
<u>WASHINGTON</u>			
HUDSON FALLS	10/62	ADJUSTED	8,500
<u>WAYNE</u>			
MACEDON	03/58	ADJUSTED	1,168
NEWARK VILLAGE	02/61	ADJUSTED	12,000
ONTARIO	06/72	ADJUSTED	6,000
PALMYRA	03/58	ADJUSTED	3,776
SODUS	03/75	ADJUSTED	3,613
WOLCOTT	11/68	ADJUSTED	2,000
<u>WESTCHESTER</u>			
ARDSLEY	03/66	ADJUSTED	4,470
BRONXVILLE	10/51	ADJUSTED	6,744
DOBBS FERRY	03/66	ADJUSTED	10,353
EASTCHESTER	10/51	ADJUSTED	23,000
ELMSFORD	09/65	ADJUSTED	3,795
HARRISON	08/59	ADJUSTED	13,000
HASTINGS-ON-HUDSON	03/66	ADJUSTED	9,479
HAWTHORNE	09/65	ADJUSTED	4,900
LARCHMONT	02/53	ADJUSTED	7,000
MAMARONECK	09/57	ADJUSTED	17,900
NEW ROCHELLE	10/59	ADJUSTED	71,300
NORTH PELHAM	10/51	ADJUSTED	5,184
MT PLEASANT	03/66	ADJUSTED	38,538
PELHAM	10/51	ADJUSTED	2,076
PELHAM MANOR	10/51	ADJUSTED	6,673
PLEASANTVILLE	06/55	ADJUSTED	7,110
PORT CHESTER	03/67	ADJUSTED	24,800
RYE	03/67	ADJUSTED	15,869
SCARSDALE	03/66	ADJUSTED	18,600
GREENBURGH T PT	03/66	ADJUSTED	600
TUCKAHOE VILLAGE	10/51	ADJUSTED	6,423
WHITE PLAINS	11/72	ADJUSTED	50,125
YONKERS	10/65	ADJUSTED	198,000
YORKTOWN (T)	05/67	ADJUSTED	31,900

PLACE	DATE	STATUS	POPULATION
<u>WYOMING</u>			
CASTILE	12/58	ADJUSTED	1,330
PERRY	12/58	ADJUSTED	4,538
WARSAW	02/53	ADJUSTED	4,192
<u>YATES</u>			
JERUSALEM	12/53	ADJUSTED	84
DRESDEN	12/53	ADJUSTED	437
PENN YAN	12/53	ADJUSTED	5,770
<u>MILITARY BASES</u>			
<u>CLINTON</u>			
PLATTSBURGH AFB		ADJUSTED	8,825
<u>JEFFERSON</u>			
CAMP DRUM		ADJUSTED	0
<u>KINGS</u>			
FORT HAMILTON		ADJUSTED	0
BROOKLYN MIL OCEAN TERM		ADJUSTED	0
NSA BROOKLYN		ADJUSTED	0
<u>ONEIDA</u>			
GRIFFISS A F B	01/68	ADJUSTED	3,285
<u>ORANGE</u>			
STEWART AFB	01/63	ADJUSTED	1,230
WEST POINT MILITARY RES	04/58	ADJUSTED	6,500
<u>SENECA</u>			
SENECA ARMY DEPOT		ADJUSTED	0
<u>WESTCHESTER</u>			
FT SLOCUM	10/51	ADJUSTED	521
TOTAL DRINKING FLUORIDATED WATER			12,054,899

POPULATION DRINKING FLOURIDATED WATER
BY COUNTY, WITHIN STATE

PLACE	DATE	STATUS	POPULATION
<u>NORTH CAROLINA</u>			
<u>ALEXANDER</u>			
HIDDENITE	06/73	ADJUSTED	600
STONY POINT (U)	06/73	ADJUSTED	1,001
TAYLORSVILLE	06/73	ADJUSTED	1,231
<u>ANSON</u>			
ANSON COUNTY WATER DIST		ADJUSTED	7,500
ANSONVILLE	08/72	ADJUSTED	694
LILESVILLE	08/72	ADJUSTED	641
MC FARLAN	08/72	ADJUSTED	140
MORVEN	08/72	ADJUSTED	562
PEACHLAND	08/72	ADJUSTED	556
POLKTON	08/72	ADJUSTED	845
SOUTH WADESBORO	08/72	ADJUSTED	109
WADESBORO	02/66	ADJUSTED	5,000
<u>BEAUFORT</u>			
AURORA		NATURAL	620
BELHAVEN		NATURAL	2,000
WASHINGTON	04/59	ADJUSTED	11,000
<u>BERTIE</u>			
COLERAIN		NATURAL	373
KELFORD		NATURAL	295
POWELLSVILLE		NATURAL	200
ROXOBEL		NATURAL	347
WINDSOR		NATURAL	2,500
<u>BUNCOMBE</u>			
ASHEVILLE	09/65	ADJUSTED	114,900
SWANNANOA	09/65	ADJUSTED	2,189
<u>BURKE</u>			
TRIPLE COMMUNITY	02/73	ADJUSTED	2,000
DREXEL	05/70	ADJUSTED	2,300
MORGANTON	03/65	ADJUSTED	16,000
VALDESE	/73	ADJUSTED	9,000

PLACE	DATE	STATUS	POPULATION
<u>CABARRUS</u>			
CONCORD	01/52	ADJUSTED	26,000
<u>CALDWELL</u>			
GRANITE FALLS	07/75	ADJUSTED	3,000
SAW MILLS S DIST	11/52	ADJUSTED	500
LENOIR	11/52	ADJUSTED	18,000
<u>CATAWBA</u>			
BROOKFORD	01/53	ADJUSTED	596
CONOVER	03/66	ADJUSTED	2,281
HICKORY	08/52	ADJUSTED	40,000
LONGVIEW	01/74	ADJUSTED	3,390
MAIDEN	11/75	ADJUSTED	2,700
NEWTON	10/61	ADJUSTED	7,857
<u>CHOWAN</u>			
EDENTON		NATURAL	5,000
<u>CLEVELAND</u>			
KINGS MOUNTAIN	03/71	ADJUSTED	9,200
SHELBY	04/54	ADJUSTED	19,000
<u>COLUMBUS</u>			
TABOR CITY		NATURAL	2,800
<u>CRAVEN</u>			
NEW BERN	03/73	ADJUSTED	20,000
<u>CUMBERLAND</u>			
FAYETTEVILLE	10/52	ADJUSTED	70,000
<u>DAVIDSON</u>			
DAVIDSON WATER INC	09/71	ADJUSTED	46,248
LEXINGTON	07/53	ADJUSTED	26,000
THOMASVILLE	06/56	ADJUSTED	18,000
<u>DAVIE</u>			
MOCKSVILLE	08/69	ADJUSTED	2,800

PLACE	DATE	STATUS	POPULATION
<u>DURHAM</u>			
DURHAM	05/62	ADJUSTED	100,000
<u>EDGEcombe</u>			
ROCKY MOUNT	12/52	ADJUSTED	40,000
TARBORO	07/58	ADJUSTED	11,000
<u>FORSYTH</u>			
KERNERSVILLE	01/75	ADJUSTED	4,815
WINSTON SALEM	10/51	ADJUSTED	150,000
<u>GASTON</u>			
BELMONT	09/71	ADJUSTED	15,000
CRAMERTON	01/64	ADJUSTED	3,123
DALLAS	12/56	ADJUSTED	3,270
GASTONIA	01/64	ADJUSTED	48,000
LOWELL	01/64	ADJUSTED	2,784
RANLO	01/64	ADJUSTED	2,000
<u>GRANVILLE</u>			
BUTNER	06/70	ADJUSTED	5,725
OXFORD	11/74	ADJUSTED	9,000
<u>GUILFORD</u>			
GREENSBORO	05/67	ADJUSTED	160,000
GUILFORD COLLEGE	05/67	ADJUSTED	2,000
HIGH POINT	07/52	ADJUSTED	67,000
JAMESTOWN	02/68	ADJUSTED	1,500
<u>HALIFAX</u>			
LITTLETON		NATURAL	2,000
ROANOKE RAPIDS	02/52	ADJUSTED	15,000
<u>HARNETT</u>			
DUNN	12/52	ADJUSTED	15,000
ERWIN	12/52	ADJUSTED	3,183
LILLINGTON	12/64	ADJUSTED	3,500
<u>HAYWOOD</u>			
CANTON	06/69	ADJUSTED	8,000
CLYDE	06/69	ADJUSTED	680
HAZELWOOD	12/68	ADJUSTED	1,925
LAKE JUNALUSKA	12/68	ADJUSTED	400

PLACE	DATE	STATUS	POPULATION
WAYNESVILLE	12/68	ADJUSTED	16,000
<u>HENDERSON</u>			
FLETCHER	09/65	ADJUSTED	800
<u>HERTFORD</u>			
WINTON		NATURAL	700
<u>IREDELL</u>			
MOORESVILLE	02/56	ADJUSTED	8,800
STATESVILLE	09/65	ADJUSTED	30,000
<u>JOHNSTON</u>			
SELMA	11/65	ADJUSTED	5,000
SMITHFIELD	10/58	ADJUSTED	7,600
<u>LEE</u>			
SANFORD	10/61	ADJUSTED	15,000
<u>LINCOLN</u>			
BOGER CITY	06/64	ADJUSTED	1,728
LINCOLNTON	06/64	ADJUSTED	15,400
<u>MARTIN</u>			
HAMILTON		NATURAL	500
ROBERSONVILLE		NATURAL	1,800
WILLIAMSTON		NATURAL	7,000
<u>MECKLENBURG</u>			
CHARLOTTE	04/49	ADJUSTED	283,000
DAVIDSON	03/71	ADJUSTED	4,400
MATTHEWS	01/70	ADJUSTED	609
PINEVILLE	01/49	ADJUSTED	1,514
<u>MITCHELL</u>			
BAKERVILLE	12/75	ADJUSTED	500
<u>MOORE</u>			
ABERDEEN	08/59	ADJUSTED	1,670
SOUTHERN PINES	11/52	ADJUSTED	8,000

PLACE	DATE	STATUS	POPULATION
<u>NASH</u>			
BAILEY		NATURAL	800
<u>NEW HANOVER</u>			
WILMINGTON	07/55	ADJUSTED	50,000
<u>NORTHAMPTON</u>			
RICH SQUARE		NATURAL	1,200
<u>ONFLOW</u>			
JACKSONVILLE		NATURAL	17,800
<u>ORANGE</u>			
CARRBORO	02/64	ADJUSTED	8,500
CHAPEL HILL	02/64	ADJUSTED	32,200
HILLSBOROUGH	09/60	ADJUSTED	6,000
<u>PASQUOTANK</u>			
ELIZABETH CITY	09/60	ADJUSTED	18,000
<u>PENDER</u>			
BURGAW		NATURAL	1,744
<u>PERSON</u>			
LONGHURST	03/63	ADJUSTED	1,546
ROXBORO	03/63	ADJUSTED	13,600
<u>PITT</u>			
AYDEN		NATURAL	3,100
BETHEL		NATURAL	1,514
FARMVILLE		NATURAL	5,000
GREENVILLE	11/57	ADJUSTED	33,000
GRIMESLAND		NATURAL	394
<u>RANDOLPH</u>			
ASHEBORO	09/67	ADJUSTED	16,900
<u>RICHMOND</u>			
ROCKINGHAM	12/52	ADJUSTED	7,000

PLACE	DATE	STATUS	POPULATION
<u>ROBESON</u>			
FAIRMONT	05/72	ADJUSTED	2,827
LUMBERTON	02/54	ADJUSTED	18,100
RED SPRINGS	01/75	ADJUSTED	3,600
<u>ROCKINGHAM</u>			
EDEN	05/63	ADJUSTED	23,000
MADISON	01/75	ADJUSTED	2,800
REIDSVILLE	07/53	ADJUSTED	16,000
WENTWORTH		NATURAL	100
<u>ROWAN</u>			
EAST SPENCER	07/52	ADJUSTED	2,171
GRANITE QUARRY	07/52	ADJUSTED	1,059
LANDIS	04/68	ADJUSTED	2,200
SALISBURY	07/52	ADJUSTED	32,000
<u>RUTHERFORD</u>			
FOREST CITY	05/67	ADJUSTED	8,900
RUTH	08/64	ADJUSTED	529
RUTHERFORDTON	08/64	ADJUSTED	3,392
SPINDALE	08/64	ADJUSTED	10,300
<u>SCOTLAND</u>			
EAST LAURINBURG	03/59	ADJUSTED	695
LAURINBURG	03/59	ADJUSTED	10,000
<u>STANLY</u>			
ALBEMARLE	01/54	ADJUSTED	15,000
MISENHEIMER	01/63	ADJUSTED	950
NEW LONDON	01/63	ADJUSTED	223
RICHFIELD	01/63	ADJUSTED	293
<u>STOKES</u>			
KING		NATURAL	800
<u>SURRY</u>			
ELKIN	08/70	ADJUSTED	3,900
MOUNT AIRY	01/57	ADJUSTED	9,860
PILOT MOUNTAIN	06/75	ADJUSTED	1,900
<u>SWAIN</u>			
CHEROKEE	04/74	ADJUSTED	800

<u>PLACE</u>	<u>DATE</u>	<u>STATUS</u>	<u>POPULATION</u>
<u>UNION</u>			
MARSHVILLE	09/68	ADJUSTED	2,000
MONROE	12/63	ADJUSTED	14,000
WINGATE	12/63	ADJUSTED	1,304
<u>WAKE</u>			
APEX	08/64	ADJUSTED	2,470
CARY	03/66	ADJUSTED	16,500
RALEIGH	06/57	ADJUSTED	160,000
WAKE FOREST	09/70	ADJUSTED	3,100
<u>WASHINGTON</u>			
PLYMOUTH		NATURAL	5,000
ROPER		NATURAL	649
<u>WAYNE</u>			
GOLDSBORO	12/61	ADJUSTED	30,300
MOUNT OLIVE	08/75	ADJUSTED	4,914
<u>WILKES</u>			
NORTH WILKESBORO	04/62	ADJUSTED	19,569
WILKESBORO	03/75	ADJUSTED	2,417
<u>WILSON</u>			
WILSON	08/55	ADJUSTED	31,000
<u>MILITARY BASES</u>			
<u>CUMBERLAND</u>			
FORT BRAGG (U)	/62	ADJUSTED	46,995
<u>ONSLow</u>			
CAMP LEJEUNE	01/62	ADJUSTED	34,549
<u>WAYNE</u>			
SEYMOUR JOHN AFB	01/59	ADJUSTED	10,000

GRADES	DATE	STATUS	ENROLLMENT
--------	------	--------	------------

SCHOOLS

ALEXANDER

0-08	05/73	ADJUSTED	681
0-08	04/73	ADJUSTED	369
0-08	05/73	ADJUSTED	576
1-08	05/73	ADJUSTED	282

ALLEGHANY

0-08	10/73	ADJUSTED	242
0-08	10/73	ADJUSTED	197

ASHE

0-08	12/73	ADJUSTED	260
0-08	12/73	ADJUSTED	423
0-08	11/73	ADJUSTED	510
1-08	11/73	ADJUSTED	230

AVERY

1-08	05/74	ADJUSTED	255
------	-------	----------	-----

BRUNSWICK

4-07	11/74	ADJUSTED	696
0-03	11/74	ADJUSTED	525
0-03	03/75	ADJUSTED	507

BURKE

0-09	09/73	ADJUSTED	502
------	-------	----------	-----

CALDWELL

0-08	09/73	ADJUSTED	403
0-08	01/70	ADJUSTED	565
0-08	12/75	ADJUSTED	510
0-08	06/75	ADJUSTED	228

CARTERET

0-08	09/72	ADJUSTED	536
------	-------	----------	-----

CASWELL

0-03	08/75	ADJUSTED	206
------	-------	----------	-----

GRADES	DATE	STATUS	ENROLLMENT
<u>CLEVELAND</u>			
0-06	09/75	ADJUSTED	195
0-06	11/75	ADJUSTED	311
1-06	07/75	ADJUSTED	242
0-06	07/75	ADJUSTED	347
<u>DAVIE</u>			
1-08	09/71	ADJUSTED	396
0-08	09/71	ADJUSTED	446
1-08	09/71	ADJUSTED	639
<u>DUPLIN</u>			
0-07	12/75	ADJUSTED	728
0-06	11/85	ADJUSTED	484
9-12	12/75	ADJUSTED	911
0-08	12/75	ADJUSTED	450
7-08	11/75	ADJUSTED	211
9-12	11/75	ADJUSTED	349
<u>EDGEcombe</u>			
0-08	09/73	ADJUSTED	334
<u>HAYWOOD</u>			
1-06	03/73	ADJUSTED	98
1-06	03/73	ADJUSTED	182
<u>HOKE</u>			
0-05	02/74	ADJUSTED	348
<u>JONES</u>			
0-06	08/73	ADJUSTED	153
<u>MITCHELL</u>			
0-08	11/74	ADJUSTED	147
0-08	03/75	ADJUSTED	171
<u>POLK</u>			
0-06	12/74	ADJUSTED	207
1-06	02/75	ADJUSTED	158
0-06	11/74	ADJUSTED	250

GRADES	DATE	STATUS	ENROLLMENT
<u>RANDOLPH</u>			
0-09	09/68	ADJUSTED	916
0-05	02/76	ADJUSTED	630
0-12	10/72	ADJUSTED	476
0-09	09/73	ADJUSTED	748
<u>ROBESON</u>			
0-07	10/72	ADJUSTED	382
0-03	11/74	ADJUSTED	307
0-06	06/72	ADJUSTED	396
0-07	11/74	ADJUSTED	387
0-07	06/72	ADJUSTED	439
0-12	02/72	ADJUSTED	934
0-08	02/75	ADJUSTED	323
0-07	11/74	ADJUSTED	885
0-12	02/72	ADJUSTED	689
0-08	11/74	ADJUSTED	228
0-08	11/74	ADJUSTED	315
0-12	03/72	ADJUSTED	929
<u>ROCKINGHAM</u>			
0-06	02/73	ADJUSTED	250
1-07	02/73	ADJUSTED	257
0-06	10/73	ADJUSTED	668
0-07	02/73	ADJUSTED	389
<u>SAMPSON</u>			
0-06	01/70	ADJUSTED	427
0-06	02/70	ADJUSTED	409
0-08	07/72	ADJUSTED	455
7-08	02/70	ADJUSTED	303
0-12	05/72	ADJUSTED	600
0-08		ADJUSTED	360
<u>STANLY</u>			
0-06	01/73	ADJUSTED	247
0-08	01/73	ADJUSTED	383
<u>SURRY</u>			
0-08	02/75	ADJUSTED	462
0-08	06/72	ADJUSTED	182
1-08	06/72	ADJUSTED	477
0-08	06/72	ADJUSTED	165
0-08	04/72	ADJUSTED	304
0-08	04/72	ADJUSTED	259
0-08	04/72	ADJUSTED	436

GRADES	DATE	STATUS	ENROLLMENT
<u>UNION</u>			
0-08	03/72	ADJUSTED	736
<u>WATAUGA</u>			
0-08	04/74	ADJUSTED	291
0-08	09/73	ADJUSTED	262
0-08	10/73	ADJUSTED	197
0-08	04/74	ADJUSTED	391
0-08	10/73	ADJUSTED	260
0-08	09/73	ADJUSTED	514
<u>WAYNE</u>			
4-09	11/75	ADJUSTED	1,434
0-03	11/75	ADJUSTED	530
0-08	04/75	ADJUSTED	607
9-12	04/75	ADJUSTED	313
0-06	04/75	ADJUSTED	180
<u>WILKES</u>			
0-08	09/75	ADJUSTED	336
0-08	01/74	ADJUSTED	456
0-08	02/74	ADJUSTED	422
0-08	09/75	ADJUSTED	570
<u>YADKIN</u>			
0-08	02/72	ADJUSTED	630
9-12	02/72	ADJUSTED	881
0-08	02/72	ADJUSTED	318
0-08	02/72	ADJUSTED	399
<u>YANCEY</u>			
0-08	08/74	ADJUSTED	106
0-08	04/74	ADJUSTED	219
0-08	08/74	ADJUSTED	360
0-08	03/74	ADJUSTED	268
0-08	08/74	ADJUSTED	234
0-08	10/74	ADJUSTED	183
TOTAL DRINKING FLUORIDATED WATER			2,408,939

POPULATION DRINKING FLOURIDATED WATER
BY COUNTY, WITHIN STATE

PLACE	DATE	STATUS	POPULATION
<u>NORTH DAKOTA</u>			
<u>ADAMS</u>			
HETTINGER		NATURAL	1,769
REEDER		NATURAL	321
<u>BARNES</u>			
LITCHVILLE		NATURAL	345
VALLEY CITY	02/58	ADJUSTED	7,809
<u>BENSON</u>			
FORT TOTTEN	04/68	ADJUSTED	250
LEEDS		NATURAL	797
MADDOCK	12/69	ADJUSTED	740
<u>BOWMAN</u>			
BOWMAN		NATURAL	1,730
SCRANTON		NATURAL	358
<u>BURKE</u>			
COLUMBUS		NATURAL	672
FLAXTON		NATURAL	375
<u>BURLEIGH</u>			
BISMARCK	01/55	ADJUSTED	37,500
<u>CASS</u>			
CASSELLTON	05/60	ADJUSTED	1,394
FARGO	05/52	ADJUSTED	55,800
MAPLETON		NATURAL	180
<u>CAVALIER</u>			
LANGDON	11/65	ADJUSTED	3,957
<u>DICKEY</u>			
ELLENDALE	04/66	ADJUSTED	1,800
FORBES		NATURAL	138
FULLERTON		NATURAL	181

PLACE	DATE	STATUS	POPULATION
<u>DIVIDE</u>			
CROSBY	02/69	ADJUSTED	1,759
NOONAN		NATURAL	625
<u>DUNN</u>			
HALLIDAY		NATURAL	509
<u>EDDY</u>			
NEW ROCKFORD	05/68	ADJUSTED	2,177
<u>EMMONS</u>			
LINTON	08/68	ADJUSTED	1,826
<u>FOSTER</u>			
CARRINGTON	08/65	ADJUSTED	2,438
<u>GRAND FORKS</u>			
LARIMORE	05/66	ADJUSTED	1,714
NORTHWOOD	/51	ADJUSTED	1,195
<u>GRANT</u>			
NEW LEIPZIG		NATURAL	390
<u>GRIGGS</u>			
COOPERSTOWN	07/58	ADJUSTED	1,424
<u>HETTINGER</u>			
MOTT		NATURAL	1,463
NEW ENGLAND		NATURAL	1,095
REGENT		NATURAL	388
<u>KIDDER</u>			
STEELE	06/70	ADJUSTED	847
<u>LA MOURE</u>			
KULM	09/71	ADJUSTED	664
LA MOURE	08/66	ADJUSTED	1,068
VERONA		NATURAL	162

PLACE	DATE	STATUS	POPULATION
<u>LOGAN</u>			
LEHR		NATURAL	381
<u>MCHENRY</u>			
DRAKE	09/68	ADJUSTED	752
VELVA	03/63	ADJUSTED	1,330
<u>MCINTOSH</u>			
ASHLEY	12/65	ADJUSTED	1,419
WISHEK	04/70	ADJUSTED	1,290
<u>MCKENZIE</u>			
WATFORD CITY	06/68	ADJUSTED	1,865
<u>MCLEAN</u>			
MERCER		NATURAL	154
RIVERDALE	03/53	ADJUSTED	1,055
TURTLE LAKE	01/70	ADJUSTED	712
WASHBURN	12/69	ADJUSTED	993
<u>MERCER</u>			
BEULAH	07/65	ADJUSTED	1,318
HAZEN	07/66	ADJUSTED	1,222
<u>MORTON</u>			
ALMONT		NATURAL	190
FLASHER		NATURAL	515
GLEN ULLIN		NATURAL	1,210
HEBRON		NATURAL	1,340
MANDAN	10/52	ADJUSTED	11,500
NEW SALEM		NATURAL	986
<u>MOUNTRAIL</u>			
NEW TOWN	02/66	ADJUSTED	1,586
PARSHALL	09/66	ADJUSTED	1,216
<u>NELSON</u>			
ANETA	10/69	ADJUSTED	451
LAKOTA	12/68	ADJUSTED	1,066
MCVILLE	09/68	ADJUSTED	551

PLACE	DATE	STATUS	POPULATION
<u>OLIVER</u>			
CENTER	07/71	ADJUSTED	476
<u>PEMBINA</u>			
CAVALIER	06/60	ADJUSTED	1,423
DRAYTON	09/65	ADJUSTED	940
NECHE	12/66	ADJUSTED	545
PEMBINA	09/71	ADJUSTED	625
ST THOMAS	09/65	ADJUSTED	660
WALHALLA	12/57	ADJUSTED	1,432
<u>PIERCE</u>			
RUGBY	11/58	ADJUSTED	2,972
<u>RAMSEY</u>			
DEVILS LAKE	06/64	ADJUSTED	6,299
<u>RANSOM</u>			
ELLIOTT		NATURAL	62
ENDERLIN	11/67	ADJUSTED	1,596
LISBON	12/65	ADJUSTED	2,093
<u>RENVILLE</u>			
MOHALL	09/68	ADJUSTED	956
<u>RICHLAND</u>			
ABERCROMBIE		NATURAL	244
MOORETON		NATURAL	164
WAHPETON		NATURAL	6,453
WYNDMERE	04/72	ADJUSTED	644
<u>ROLETTE</u>			
BELCOURT	01/63	ADJUSTED	500
ROLLA	03/60	ADJUSTED	1,398
<u>SARGENT</u>			
COGSWELL		NATURAL	305
<u>SHERIDAN</u>			
GOODRICH		NATURAL	392
MCCLUSKY		NATURAL	751

PLACE	DATE	STATUS	POPULATION
<u>STARK</u>			
BELFIELD		NATURAL	1,064
DICKINSON	07/52	ADJUSTED	12,700
RICHARDTON		NATURAL	792
<u>STUTSMAN</u>			
JAMESTOWN	07/56	ADJUSTED	15,500
<u>TOWNER</u>			
CANDO	10/68	ADJUSTED	1,566
ROCKLAKE	10/68	ADJUSTED	350
<u>TRAILL</u>			
HILLSBORO	06/60	ADJUSTED	1,278
MAYVILLE	05/68	ADJUSTED	2,168
<u>WALSH</u>			
GRAFTON	04/66	ADJUSTED	5,885
MINTO	01/73	ADJUSTED	636
PARK RIVER	07/66	ADJUSTED	1,813
<u>WARD</u>			
BERTHOLD		NATURAL	431
KENMARE		NATURAL	2,463
MINOT	04/56	ADJUSTED	32,290
<u>WELLS</u>			
FESSENDEN	02/67	ADJUSTED	920
<u>WILLIAMS</u>			
WILLISTON	04/53	ADJUSTED	10,800
<u>MILITARY BASES</u>			
<u>GRAND FORKS</u>			
GRAND FORKS AFB		ADJUSTED	5,222
<u>WARD</u>			
MINOT AFS		ADJUSTED	6,366

PLACE	DATE	STATUS	POPULATION
MINOT AFB	/56	ADJUSTED	12,077

NATIVE RESERVATIONS

BENSON

FORT TOTTEN RES	04/68	ADJUSTED	1,256
-----------------	-------	----------	-------

DUNN

FORT BERTHOLD RES		ADJUSTED	100
-------------------	--	----------	-----

MCKENZIE

FORT BERTHOLD RES		NATURAL	660
-------------------	--	---------	-----

MCLEAN

FORT BERTHOLD RES		ADJUSTED	410
-------------------	--	----------	-----

MOUNTRAIL

FORT BERTHOLD RES		ADJUSTED	515
-------------------	--	----------	-----

RAMSEY

FORT TOTTEN RES		ADJUSTED	200
-----------------	--	----------	-----

RICHLAND

SISSETON-WAHPETON RES		NATURAL	250
-----------------------	--	---------	-----

ROLETTE

TURTLE MOUNTAIN RES	/69	ADJUSTED	1,131
---------------------	-----	----------	-------

SIOUX

STANDING ROCK RES		ADJUSTED	2,030
STANDING ROCK RES		NATURAL	210
FORT YATES	12/67	ADJUSTED	1,940

TOTAL DRINKING FLUORIDATED WATER			322,915
----------------------------------	--	--	---------

POPULATION DRINKING FLOURIDATED WATER
BY COUNTY, WITHIN STATE

PLACE	DATE	STATUS	POPULATION
OHIO			
<u>ALLEN</u>			
BEAVERDAM		NATURAL	558
DELPHOS		NATURAL	7,517
ELIDA		NATURAL	1,455
LIMA	/71	ADJUSTED	50,800
SPENCERVILLE		NATURAL	2,235
<u>ASHTABULA</u>			
ASHTABULA	01/71	ADJUSTED	36,250
GENEVA	12/72	ADJUSTED	6,449
JEFFERSON	12/72	ADJUSTED	2,472
<u>AUGLAIZE</u>			
CRIDERSVILLE		NATURAL	1,295
MINSTER		NATURAL	2,375
NEW BREMEN		NATURAL	2,208
WAPAKONETA		NATURAL	7,581
WAYNESFIELD		NATURAL	837
<u>BELMONT</u>			
BARNESVILLE		ADJUSTED	4,292
BELLAIRE		ADJUSTED	9,655
BELMONT	11/69	ADJUSTED	666
MARTINS FERRY	08/52	ADJUSTED	10,000
MORRISTOWN	11/69	ADJUSTED	408
ST CLAIRSVILLE	11/69	ADJUSTED	4,324
SHADYSIDE	11/71	ADJUSTED	5,070
YORKVILLE	12/74	ADJUSTED	1,656
<u>BROWN</u>			
GEORGETOWN	11/61	ADJUSTED	2,674
HAMERSVILLE	11/64	ADJUSTED	570
ST MARTIN	10/60	ADJUSTED	152
<u>BUTLER</u>			
HAMILTON	12/53	ADJUSTED	64,200
TRENTON	01/72	ADJUSTED	5,278

PLACE	DATE	STATUS	POPULATION
<u>CARROLL</u>			
CARROLLTON	09/74	ADJUSTED	2,817
<u>CHAMPAIGN</u>			
CHRISTIANSBURG		NATURAL	857
NORTH LEWISBURG		NATURAL	893
ST. PARIS		NATURAL	1,489
<u>CLARK</u>			
LAWRENCEVILLE		NATURAL	296
NORTH HAMPTON		NATURAL	537
SOUTH CHARLESTON		NATURAL	1,564
SOUTH VIENNA		NATURAL	459
<u>CLINTON</u>			
NEW VIENNA		NATURAL	928
SABINA		NATURAL	2,422
<u>COLUMBIANA</u>			
COLUMBIANA	12/73	ADJUSTED	4,959
EAST LIVERPOOL	12/71	ADJUSTED	18,400
EAST PALESTINE	08/72	ADJUSTED	5,604
LISBON	08/51	ADJUSTED	3,579
SALEM	12/57	ADJUSTED	13,500
<u>COSHOCTON</u>			
COSHOCTON		ADJUSTED	13,747
ORANGE	07/56	ADJUSTED	2,006
WEST LAFAYETTE	/75	ADJUSTED	1,719
<u>CRAWFORD</u>			
BUCYRUS	07/73	ADJUSTED	13,111
<u>CUYAHOGA</u>			
BAY VILLAGE	07/56	ADJUSTED	18,200
BEACHWOOD	07/56	ADJUSTED	6,089
BEDFORD	07/56	ADJUSTED	16,900
BEDFORD HEIGHTS	07/56	ADJUSTED	15,100
BEREA	11/56	ADJUSTED	22,700
BRATENAHL	07/56	ADJUSTED	1,332
BRECKSVILLE	07/56	ADJUSTED	5,435
BROADVIEW HEIGHTS	07/56	ADJUSTED	6,209
BROOKLYN	07/56	ADJUSTED	10,733
BROOKLYN HEIGHTS	07/56	ADJUSTED	1,449

PLACE	DATE	STATUS	POPULATION
BROOK PARK	07/56	ADJUSTED	12,856
CLEVELAND	07/56	ADJUSTED	660,000
CLEVELAND HEIGHTS	07/56	ADJUSTED	58,100
CUYAHOGA HEIGHTS	07/56	ADJUSTED	796
EAST CLEVELAND	07/56	ADJUSTED	38,300
EUCLID	07/56	ADJUSTED	67,800
GARFIELD HEIGHTS	07/56	ADJUSTED	39,000
GATES MILLS	07/56	ADJUSTED	1,588
HIGHLAND HEIGHTS	07/56	ADJUSTED	2,929
HUNTING VALLEY	07/56	ADJUSTED	601
INDEPENDENCE	07/56	ADJUSTED	6,868
LAKEWOOD	07/56	ADJUSTED	66,300
LINNDALE	07/56	ADJUSTED	381
LYNDHURST	07/56	ADJUSTED	19,800
MAPLE HEIGHTS	07/56	ADJUSTED	33,700
MAYFIELD	07/56	ADJUSTED	1,977
MAYFIELD HEIGHTS	07/56	ADJUSTED	26,200
MORELAND HILLS	/56	ADJUSTED	2,188
NEWBURG HEIGHTS	07/56	ADJUSTED	3,512
NORTH OLMSTEAD	07/56	ADJUSTED	36,500
NORTH RANDALL	07/56	ADJUSTED	688
NORTH ROYALTON	07/56	ADJUSTED	9,290
OLMSTED FALLS	07/56	ADJUSTED	2,144
PARMA	07/56	ADJUSTED	96,800
PARMA HEIGHTS	07/56	ADJUSTED	26,500
PEPPER PIKE	07/56	ADJUSTED	3,217
RICHMOND HEIGHTS	07/56	ADJUSTED	10,600
ROCKY RIVER	07/56	ADJUSTED	22,000
SEVEN HILLS	07/56	ADJUSTED	5,708
SHAKER HEIGHTS	07/56	ADJUSTED	34,300
SOLOM	07/56	ADJUSTED	6,333
SOUTH EUCLID	07/56	ADJUSTED	27,800
STRONGSVILLE	07/56	ADJUSTED	19,900
UNIVERSITY HGTS	07/56	ADJUSTED	16,000
WALTON HILLS	07/56	ADJUSTED	1,776
WARRENSVILLE HGTS	07/56	ADJUSTED	18,100
WESTLAKE	07/56	ADJUSTED	17,400
WEST VIEW	07/56	ADJUSTED	1,303
WOODMERE	07/56	ADJUSTED	443

DARKE

UNION CITY

NATURAL

2,696

DEFIANCE

DEFIANCE
HICKSVILLE
SHERWOOD

04/64

ADJUSTED
NATURAL
NATURAL

15,800
3,471
684

PLACE	DATE	STATUS	POPULATION
<u>DELAWARE</u>			
SUNBURY	12/68	ADJUSTED	1,360
<u>ERIE</u>			
HURON	07/56	ADJUSTED	5,197
SANDUSKY	/71	ADJUSTED	30,700
VERMILION	04/59	ADJUSTED	9,872
<u>FAIRFIELD</u>			
BALTIMORE		NATURAL	2,386
<u>FAYETTE</u>			
BLOOMINGBURG		NATURAL	804
JEFFERSONVILLE		NATURAL	918
NEW HOLLAND		NATURAL	822
<u>FRANKLIN</u>			
BEXLEY	01/73	ADJUSTED	14,888
BLACKLICK	10/73	ADJUSTED	11,000
LINCOLN VILLAGE (U)	01/73	ADJUSTED	11,215
GRANDVIEW HEIGHTS	01/73	ADJUSTED	8,460
HILLIARD		NATURAL	8,212
MARBLE CLIFF	01/73	ADJUSTED	676
REYNOLDSBURG	11/64	ADJUSTED	17,800
UPPER ARLINGTON	01/73	ADJUSTED	38,630
VALLEY VIEW	01/73	ADJUSTED	909
WESTERVILLE	06/51	ADJUSTED	16,500
WHITEHALL	01/73	ADJUSTED	25,263
WORTHINGTON	01/73	ADJUSTED	15,326
<u>FULTON</u>			
LYONS		NATURAL	630
PETTISVILLE		NATURAL	320
<u>GALLIA</u>			
GALLIPOLIS	11/65	ADJUSTED	9,338
RIO GRANDE	/75	ADJUSTED	814
<u>GREENE</u>			
BOWERSVILLE		NATURAL	356
JAMESTOWN		NATURAL	1,981
YELLOW SPRINGS	12/59	ADJUSTED	4,167

PLACE	DATE	STATUS	POPULATION
<u>GUERNSEY</u>			
BYESVILLE	/75	ADJUSTED	2,097
CAMBRIDGE	11/70	ADJUSTED	13,000
<u>HAMILTON</u>			
GLENDALE	12/52	ADJUSTED	2,823
INDIAN HILL	03/61	ADJUSTED	4,526
MADEIRA	03/61	ADJUSTED	10,838
MONTGOMERY	03/61	ADJUSTED	6,106
TERRACE PARK	03/61	ADJUSTED	2,023
WYOMING	08/53	ADJUSTED	7,736
<u>HANCOCK</u>			
ARLINGTON		NATURAL	1,039
FINDLAY	04/57	ADJUSTED	35,100
FOSTORIA	02/74	ADJUSTED	16,037
MT. BLANCHARD		NATURAL	478
RAWSON		NATURAL	420
<u>HARDIN</u>			
ADA		NATURAL	4,460
ALGER		NATURAL	1,194
DUNKIRK		NATURAL	1,039
FOREST		NATURAL	1,380
KENTON		NATURAL	8,875
MCGUFFEY		NATURAL	674
MT. VICTORY		NATURAL	636
<u>HARRISON</u>			
CADIZ	/75	ADJUSTED	3,060
HARRISVILLE	10/61	ADJUSTED	343
NEW ATHENS		NATURAL	482
<u>HENRY</u>			
DESHLER		NATURAL	1,969
HAMLER		NATURAL	654
HOLGATE		NATURAL	1,498
LIBERTY CENTER		NATURAL	969
MCCLURE		NATURAL	720
NAPOLEON	/71	ADJUSTED	6,739
<u>HIGHLAND</u>			
HILLSBORO	06/74	ADJUSTED	5,584
LEESBURG		NATURAL	974

PLACE	DATE	STATUS	POPULATION
<u>HOCKING</u>			
LOGAN	06/63	ADJUSTED	6,237
<u>HURON</u>			
NOPWALK	11/71	ADJUSTED	13,386
WILLARD	07/72	ADJUSTED	5,953
<u>JACKSON</u>			
JACKSON	12/57	ADJUSTED	6,980
OAK HILL	/75	ADJUSTED	1,642
WELLSTON	05/61	ADJUSTED	5,728
<u>JEFFERSON</u>			
MINGO JUNCTION		NATURAL	5,287
STEUBENVILLE	03/69	ADJUSTED	28,100
TILTONSVILLE	/75	ADJUSTED	2,123
TORONTO	01/71	ADJUSTED	7,705
WINTERSVILLE	11/69	ADJUSTED	3,597
YORKVILLE	/75	ADJUSTED	1,656
<u>KNOX</u>			
CENTERBURG		NATURAL	1,158
<u>LAKE</u>			
EASTLAKE	07/56	ADJUSTED	21,000
FAIRPORT HARBOR	10/64	ADJUSTED	4,284
LAKELINE	07/56	ADJUSTED	269
MENTOR	03/68	ADJUSTED	39,400
MENTOR ON LAKE	03/68	ADJUSTED	3,290
PAINESVILLE	09/70	ADJUSTED	16,536
TIMBERLAKE	07/56	ADJUSTED	670
WICKLIFFE	07/56	ADJUSTED	20,900
WILLOUGHBY	03/57	ADJUSTED	19,000
WILLOUGHBY HILLS	03/57	ADJUSTED	4,241
WILLOWICK	07/56	ADJUSTED	22,000
<u>LAWRENCE</u>			
CHESAPEAKE	03/53	ADJUSTED	1,396
COAL GROVE	04/53	ADJUSTED	2,961
IRONTON	04/53	ADJUSTED	14,300
<u>LICKING</u>			
BUCKEYE LAKE		NATURAL	2,129
GRANVILLE	12/71	ADJUSTED	3,963

PLACE	DATE	STATUS	POPULATION
NEWARK	05/57	ADJUSTED	40,800
PATASKALA		NATURAL	1,510
<u>LOGAN</u>			
DE GRAFF		NATURAL	1,055
LAKEVIEW		NATURAL	1,074
RUSSELLS POINT		NATURAL	1,256
WEST MANSFIELD		NATURAL	817
<u>LORAIN</u>			
AMHERST	05/54	ADJUSTED	6,750
AVON	08/51	ADJUSTED	6,002
AVON LAKE	08/51	ADJUSTED	9,403
ELYRIA	05/54	ADJUSTED	57,800
LORAIN	11/55	ADJUSTED	75,500
NORTH RIDGEVILLE	11/59	ADJUSTED	17,000
OBERLIN	03/54	ADJUSTED	8,198
SHEFFIELD	05/54	ADJUSTED	1,645
SHEFFIELD LAKE	11/55	ADJUSTED	6,884
WELLINGTON	08/68	ADJUSTED	3,599
<u>LUCAS</u>			
HARBOR VIEW	12/55	ADJUSTED	273
HOLLAND	12/55	ADJUSTED	924
MAUMEE	11/55	ADJUSTED	12,063
OREGON	12/55	ADJUSTED	18,300
OTTAWA HILLS	12/55	ADJUSTED	3,870
SYLVANIA	06/67	ADJUSTED	14,800
TOLEDO	12/55	ADJUSTED	366,000
WATERVILLE	06/62	ADJUSTED	1,856
WHITEHOUSE		NATURAL	1,360
<u>MADISON</u>			
LONDON		NATURAL	7,094
MT. STERLING		NATURAL	1,496
PLAIN CITY		NATURAL	2,458
SOUTH SOLON		NATURAL	444
WEST JEFFERSON		NATURAL	3,545
<u>MAHONING</u>			
BELOIT	/62	ADJUSTED	877
CAMPBELL	01/74	ADJUSTED	12,577
CANFIELD	09/52	ADJUSTED	5,484
SEBRING	/62	ADJUSTED	4,439
STRUTHERS	/71	ADJUSTED	15,631

PLACE	DATE	STATUS	POPULATION
<u>MARION</u>			
LA RUE		NATURAL	878
MARION	11/71	ADJUSTED	38,100
<u>MEDINA</u>			
BRUNSWICK	07/65	ADJUSTED	24,000
MEDINA	12/53	ADJUSTED	13,700
WADSWORTH	12/64	ADJUSTED	11,042
<u>MERCER</u>			
COLDWATER		NATURAL	3,165
FORT RECOVERY		NATURAL	1,382
MENDON		NATURAL	711
ROCKFORD		NATURAL	1,184
ST. HENRY		NATURAL	1,148
<u>MIAMI</u>			
FLETCHER		NATURAL	599
LAURA		NATURAL	617
<u>MONROE</u>			
WOODSFIELD	/75	ADJUSTED	3,239
<u>MONTGOMERY</u>			
HUBER HEIGHTS	06/73	ADJUSTED	30,000
BROOKVILLE		NATURAL	4,029
ENGLEWOOD	01/73	ADJUSTED	7,885
MIAMISBURG	02/72	ADJUSTED	17,000
NEW LEBANON		NATURAL	3,283
VANDALIA	/75	ADJUSTED	10,796
VERONA		NATURAL	632
WEST CARROLLTON	/73	ADJUSTED	10,748
<u>MORGAN</u>			
STOCKPORT	/75	ADJUSTED	471
<u>MORROW</u>			
MT. GILEAD		NATURAL	3,386
<u>MUSKINGUM</u>			
NEW CONCORD	/75	ADJUSTED	2,318
ZANESVILLE	10/70	ADJUSTED	32,100

PLACE	DATE	STATUS	POPULATION
<u>OTTAWA</u>			
ELMORE		NATURAL	1,380
GENOA		NATURAL	2,162
<u>PAULDING</u>			
ANTWERP		NATURAL	1,683
PAYNE		NATURAL	1,360
<u>PERRY</u>			
NEW LEXINGTON	/75	ADJUSTED	4,921
<u>PICKAWAY</u>			
CIRCLEVILLE	11/72	ADJUSTED	11,687
<u>PIKE</u>			
WAVERLY	12/71	ADJUSTED	4,858
<u>PORTAGE</u>			
KENT	/71	ADJUSTED	29,700
<u>PREBLE</u>			
EATON		NATURAL	5,724
ELDORADO		NATURAL	507
NEW PARIS		NATURAL	2,093
WEST ALEXANDRIA		NATURAL	1,616
WEST MANCHESTER		NATURAL	477
<u>PUTNAM</u>			
COLUMBUS GROVE		NATURAL	2,230
CONTINENTAL		NATURAL	1,210
KALIDA		NATURAL	828
LEIPSIC		NATURAL	1,874
OTTAWA		NATURAL	3,654
OTTOVILLE		NATURAL	957
PANDORA		NATURAL	826
WEST LEIPSIC		NATURAL	353
<u>ROSS</u>			
CHILLICOTHE	12/69	ADJUSTED	23,100
CLARKSBURG		NATURAL	474
FRANKFORT		NATURAL	875
KINGSTON		NATURAL	1,146

PLACE	DATE	STATUS	POPULATION
<u>SANDUSKY</u>			
CLYDE	12/73	ADJUSTED	5,503
FREMONT	/71	ADJUSTED	18,100
GIBONBURG		NATURAL	2,748
LINDSEY		NATURAL	617
<u>SCIOTO</u>			
NEW BOSTON	11/53	ADJUSTED	3,984
PORTSMOUTH	01/53	ADJUSTED	27,633
SOUTH WEBSTER	12/75	ADJUSTED	825
<u>SENECA</u>			
BETTSVILLE		NATURAL	841
BLOOMVILLE		NATURAL	894
POSTORIA	02/74	ADJUSTED	16,037
GREEN SPRINGS		NATURAL	1,340
REPUBLIC		NATURAL	809
TIFFIN	11/66	ADJUSTED	21,200
<u>SHELBY</u>			
ANNA		NATURAL	810
BOTKINS		NATURAL	1,020
FORT LORAMIE		NATURAL	875
JACKSON CENTER		NATURAL	1,153
KETTLERSVILLE		NATURAL	238
SIDNEY	/71	ADJUSTED	16,700
<u>STARK</u>			
ALLIANCE	/71	ADJUSTED	28,362
MASSILLON	/71	ADJUSTED	30,800
NORTH CANTON	11/74	ADJUSTED	15,228
<u>SUMMIT</u>			
AKRON	11/69	ADJUSTED	254,000
BARBERTON	03/71	ADJUSTED	37,052
FAIRLAWN	11/69	ADJUSTED	6,200
HUDSON	11/69	ADJUSTED	3,617
MOGADORE	11/69	ADJUSTED	3,851
NORTHFIELD	07/56	ADJUSTED	1,055
STOW	11/69	ADJUSTED	23,800
TALLMADGE	11/69	ADJUSTED	14,900
TWINSBURG	07/56	ADJUSTED	5,024
<u>TRUMBULL</u>			
BROOKFIELD	10/70	ADJUSTED	9,082

PLACE	DATE	STATUS	POPULATION
GIRARD	09/58	ADJUSTED	13,375
HUBBARD	01/72	ADJUSTED	8,583
MCDONALD	09/52	ADJUSTED	2,727
MASURY	10/70	ADJUSTED	2,512
NILES	09/52	ADJUSTED	24,400
WARREN	11/70	ADJUSTED	61,100
YOUNGSTOWN	09/52	ADJUSTED	128,500
<u>TUSCARAWAS</u>			
SHANESVILLE (SUGAR CREEK)		NATURAL	538
<u>UNION</u>			
MARYSVILLE	03/74	ADJUSTED	5,744
MILFORD CENTER		NATURAL	825
RICHWOOD		NATURAL	2,333
<u>VAN WERT</u>			
CONVOY		NATURAL	1,027
MIDDLE POINT		NATURAL	580
OHIO CITY		NATURAL	854
<u>VINTON</u>			
HAMDEN	05/61	ADJUSTED	1,035
<u>WARREN</u>			
FRANKLIN	06/72	ADJUSTED	10,075
<u>WASHINGTON</u>			
BELPRE	12/66	ADJUSTED	6,970
LITTLE HOCKING	01/75	ADJUSTED	500
MARIETTA	08/62	ADJUSTED	16,000
<u>WAYNE</u>			
ORRVILLE	04/58	ADJUSTED	6,511
<u>WILLIAMS</u>			
BRYAN		NATURAL	7,907
EDON		NATURAL	835
MONTPELIER		NATURAL	4,319
PIONEER		NATURAL	890
STRYKER		NATURAL	1,335
WEST UNITY		NATURAL	1,620

PLACE	DATE	STATUS	POPULATION
<u>WOOD</u>			
BLOOMDALE		NATURAL	727
BOWLING GREEN	11/61	ADJUSTED	24,000
HASKINS	11/61	ADJUSTED	542
NORTH BALTIMORE		NATURAL	3,185
PEMBERVILLE		NATURAL	1,339
PERRYSBURG	12/55	ADJUSTED	5,519
ROSSFORD	12/55	ADJUSTED	4,406
TONTOGANY	11/61	ADJUSTED	384
WALBRIDGE	12/63	ADJUSTED	2,632
WAYNE		NATURAL	1,040
<u>WYANDOT</u>			
NEVADA		NATURAL	991
SYCAMORE		NATURAL	1,042
UPPER SANDUSKY	06/63	ADJUSTED	5,161
<u>MILITARY BASES</u>			
<u>FRANKLIN</u>			
LOCKBOURNE AFB	12/60	ADJUSTED	5,623
<u>TOTAL DRINKING FLUORIDATED WATER</u>			<u>4,457,144</u>

POPULATION DRINKING FLOURIDATED WATER
BY COUNTY, WITHIN STATE

PLACE	DATE	STATUS	POPULATION
<u>OKLAHOMA</u>			
<u>ALFALFA</u>			
BURLINGTON		NATURAL	165
GOLTRY		NATURAL	282
JET		NATURAL	317
<u>ATOKA</u>			
ATOKA	04/60	ADJUSTED	3,346
<u>BEAVER</u>			
TURPIN		NATURAL	250
<u>BECKHAM</u>			
TEXOLA		NATURAL	144
<u>BLAINE</u>			
GREENFIELD		NATURAL	143
OKEENE		NATURAL	1,421
<u>BRYAN</u>			
BOKCHITO		NATURAL	607
DURANT	10/58	ADJUSTED	11,600
<u>CADDO</u>			
ANADARKO		NATURAL	6,682
BRIDGEPORT		NATURAL	142
CARNEGIE		NATURAL	1,723
HINTON		NATURAL	889
<u>CANADIAN</u>			
GEARY		NATURAL	1,380
MUSTANG		NATURAL	2,637
UNION		NATURAL	306
<u>CARTER</u>			
HEALDTON		NATURAL	2,324
LONE GROVE		NATURAL	1,240

PLACE	DATE	STATUS	POPULATION
<u>CHEROKEE</u>			
PARK HILL		NATURAL	170
TAHLEQUAH	07/67	ADJUSTED	9,254
<u>CIMARRON</u>			
BOISE CITY		NATURAL	1,993
KEYES		NATURAL	569
<u>CLEVELAND</u>			
NORMAN	06/66	ADJUSTED	56,200
<u>COMANCHE</u>			
CACHE		NATURAL	1,106
INDIAHOMA		NATURAL	434
LAWTON	11/70	ADJUSTED	75,500
STERLING		NATURAL	675
<u>COTTON</u>			
DEVOL		NATURAL	129
RANDLETT		NATURAL	384
<u>CRAIG</u>			
BLUEJACKET		NATURAL	234
WELCH		NATURAL	651
<u>CREEK</u>			
DRUMRIGHT		NATURAL	2,931
MANNFORD	04/75	ADJUSTED	892
SAPULPA	10/58	ADJUSTED	15,159
<u>CUSTER</u>			
ARAPAHO		NATURAL	531
BUTLER		NATURAL	315
THOMAS		NATURAL	1,336
WEATHERFORD		NATURAL	7,959
<u>DELAWARE</u>			
EUCHA		NATURAL	150
GROVE		NATURAL	2,000
<u>GARFIELD</u>			
HAYWARD		NATURAL	150

PLACE	DATE	STATUS	POPULATION
COVINGTON		NATURAL	605
DRUMMOND		NATURAL	326
ENID	12/67	ADJUSTED	45,500
GARBER		NATURAL	1,011
HUNTER		NATURAL	274
KREMLIN		NATURAL	200
WAUKOMIS		NATURAL	842
<u>GARVIN</u>			
ELMORE CITY		NATURAL	653
MAYSVILLE		NATURAL	1,380
PAOLI		NATURAL	480
PAULS VALLEY		NATURAL	5,769
WYNNEWOOD		NATURAL	2,374
<u>GRADY</u>			
VERDEN		NATURAL	439
<u>GRANT</u>			
LAMONT		NATURAL	478
MEDFORD		NATURAL	1,304
NASH		NATURAL	294
POND CREEK		NATURAL	903
WAKITA		NATURAL	545
<u>HARMON</u>			
HOLLIS		NATURAL	3,150
<u>HARPER</u>			
BUFFALO		NATURAL	1,579
LAVERNE		NATURAL	1,373
<u>HASKELL</u>			
KEOTA		NATURAL	685
<u>HUGHES</u>			
LAMAR		NATURAL	153
WETUMKA		NATURAL	1,687
<u>JACKSON</u>			
ALTUS	04/54	ADJUSTED	24,000
DUKE		NATURAL	486
MARTHA		NATURAL	268
OLUSTEE		NATURAL	819

PLACE	DATE	STATUS	POPULATION
<u>JEFFERSON</u>			
RINGLING		NATURAL	1,206
TERRAL		NATURAL	636
<u>JOHNSTON</u>			
RAVIA		NATURAL	373
<u>KAY</u>			
BLACKWELL		NATURAL	8,645
BRAMAN		NATURAL	295
NEWKIRK		NATURAL	2,173
PONCA CITY	06/56	ADJUSTED	25,600
<u>KINGFISHER</u>			
HENNESSEY		NATURAL	2,181
KINGFISHER	10/62	ADJUSTED	4,042
<u>KIOWA</u>			
GOTEBO		NATURAL	376
HOBART		NATURAL	4,638
LONE WOLF		NATURAL	584
MOUNTAIN PARK		NATURAL	458
<u>LE FLORE</u>			
BOKOSHE	11/75	ADJUSTED	588
CAMERON	11/75	ADJUSTED	311
ROCK ISLAND	11/75	ADJUSTED	150
COWLINGTON	11/75	ADJUSTED	751
FANSHAW	11/75	ADJUSTED	199
LE FLORE	11/75	ADJUSTED	175
MCCURTAIN	11/75	ADJUSTED	575
MILTON	11/75	ADJUSTED	50
MONROE	11/75	ADJUSTED	200
MUSE	11/75	ADJUSTED	100
PANAMA	11/75	ADJUSTED	1,121
POCOLA	11/75	ADJUSTED	1,840
POTEAU	11/75	ADJUSTED	5,500
TUCKER	11/75	ADJUSTED	100
<u>LINCOLN</u>			
CHANDLER		NATURAL	2,529
DAVENPORT		NATURAL	831
MEEKER		NATURAL	683
PRAGUE		NATURAL	1,802
SPARKS	10/74	ADJUSTED	183

PLACE	DATE	STATUS	POPULATION
STROUD		NATURAL	2,502
WELLSTON		NATURAL	789
<u>LOGAN</u>			
COYLE		NATURAL	303
GUTHRIE	11/52	ADJUSTED	9,575
LANGSTON		NATURAL	486
MARSHALL		NATURAL	420
MULHALL		NATURAL	250
<u>MCCLAIN</u>			
BLANCHARD		NATURAL	1,580
BYARS		NATURAL	247
<u>MCCURTAIN</u>			
GARVIN		NATURAL	117
MILLERTON		NATURAL	250
VALLIANT		NATURAL	840
<u>MCINTOSH</u>			
CHECOTAH		NATURAL	3,074
EUFULA		NATURAL	2,355
<u>MAJOR</u>			
FAIRVIEW	10/66	ADJUSTED	2,894
MENO		NATURAL	119
<u>MARSHALL</u>			
LITTLE CITY		NATURAL	80
MADILL	01/71	ADJUSTED	2,875
WOODVILLE		NATURAL	118
<u>MAYES</u>			
CHOUTEAU		NATURAL	1,046
MAZIE		NATURAL	160
<u>MURRAY</u>			
DAVIS	12/75	ADJUSTED	2,223
<u>MUSKOGEE</u>			
BOYNTON		NATURAL	522
MUSKOGEE	/73	ADJUSTED	37,100

PLACE	DATE	STATUS	POPULATION
<u>NOBLE</u>			
MORRISON		NATURAL	421
<u>NOWATA</u>			
DELAWARE		NATURAL	534
LENAPAH		NATURAL	325
NOWATA	08/51	ADJUSTED	3,679
SOUTH COFFEYVILLE		NATURAL	646
<u>OKFUSKEE</u>			
OKEMAH	03/66	ADJUSTED	2,913
<u>OKLAHOMA</u>			
WARR ACRES		ADJUSTED	9,887
BETHANY		NATURAL	23,300
DEL CITY	11/73	ADJUSTED	29,700
EDMOND		NATURAL	18,300
HARRAH		NATURAL	1,931
MIDWEST CITY	10/60	ADJUSTED	51,000
OKLAHOMA CITY	06/54	ADJUSTED	378,000
MCLEMORE		NATURAL	0
THE VILLAGE		ADJUSTED	13,695
<u>OKMULGEE</u>			
BEGGS		NATURAL	1,107
HENRYETTA		NATURAL	6,430
MORRIS		NATURAL	1,119
OKMULGEE		NATURAL	15,000
<u>OSAGE</u>			
BARTLESVILLE	07/52	ADJUSTED	29,300
FORAKER		NATURAL	52
PAWHUSKA	03/58	ADJUSTED	5,414
SKIATOOK	/53	ADJUSTED	2,930
<u>OTTAWA</u>			
AFTON		NATURAL	1,022
FAIRLAND		NATURAL	814
MIAMI		NATURAL	13,800
PICHER		NATURAL	2,363
QUAPAW		NATURAL	967
<u>PAWNEE</u>			
HALLETT		NATURAL	125

PLACE	DATE	STATUS	POPULATION
RALSTON		NATURAL	443
<u>PAYNE</u>			
CUSHING		NATURAL	7,529
RIPLEY		NATURAL	307
STILLWATER	08/58	ADJUSTED	32,400
<u>PITTSBURG</u>			
MCALESTER	08/62	ADJUSTED	18,800
SAVANNA		NATURAL	948
<u>PONTOTOC</u>			
ADA	10/57	ADJUSTED	14,800
FRANCIS		NATURAL	283
<u>POTTAWATOMIE</u>			
EARLSBORO		NATURAL	248
MAUD		NATURAL	1,143
SAINT LOUIS		NATURAL	207
SHAWNEE	11/69	ADJUSTED	25,100
TECUMSEH	/74	ADJUSTED	4,451
<u>ROGER MILLS</u>			
STRONG CITY		NATURAL	40
<u>ROGERS</u>			
CATOOSA		NATURAL	970
CHELSEA		NATURAL	1,622
INOLA		NATURAL	948
OOLAGAH		NATURAL	458
<u>SEMINOLE</u>			
MAUD		NATURAL	1,143
SEMINOLE		NATURAL	7,878
<u>SEQUOYAH</u>			
GANS		NATURAL	238
ROLAND		NATURAL	827
VIAN		NATURAL	1,131
<u>STEPHENS</u>			
DUNCAN		NATURAL	20,000
MARLOW		NATURAL	3,995

PLACE	DATE	STATUS	POPULATION
<u>TEXAS</u>			
ADAMS		NATURAL	200
BAKER		NATURAL	70
GOODWELL		NATURAL	1,467
GUYMON		NATURAL	7,674
HARDESTY		NATURAL	223
OPTIMA		NATURAL	103
TEXHOMA		NATURAL	921
<u>TILLMAN</u>			
DAVIDSON		NATURAL	515
FREDERICK		NATURAL	6,132
GRANDFIELD		NATURAL	1,524
LOVELAND		NATURAL	36
MANITOU		NATURAL	308
TIPTON		NATURAL	1,206
<u>TULSA</u>			
TURLEY	/54	ADJUSTED	6,300
BIXBY		NATURAL	3,973
COLLINSVILLE	10/75	ADJUSTED	3,009
JENKS	/71	ADJUSTED	1,997
OWASSO	/74	ADJUSTED	3,491
SAND SPRINGS	11/66	ADJUSTED	10,565
SKIATOOK	/53	ADJUSTED	2,930
SPERRY	/64	ADJUSTED	1,123
TULSA	/53	ADJUSTED	342,000
<u>WAGONER</u>			
OKAY		NATURAL	419
<u>WASHINGTON</u>			
BARTLESVILLE	07/52	ADJUSTED	29,300
DEWEY	01/62	ADJUSTED	3,958
OCHELATA		NATURAL	330
<u>WASHITA</u>			
BESSIE		NATURAL	210
CORDELL		NATURAL	3,261
CORN		NATURAL	409
FOSS		NATURAL	150
ROCKY		NATURAL	260
SENTINEL		NATURAL	984

<u>PLACE</u>	<u>DATE</u>	<u>STATUS</u>	<u>POPULATION</u>
<u>WOODWARD</u>			
MOORELAND		NATURAL	1,196
WOODWARD		NATURAL	9,412
<u>MILITARY BASES</u>			
<u>COMANCHE</u>			
FORT SILL (U)		ADJUSTED	29,000
<u>GARFIELD</u>			
VANCE AFB	10/59	ADJUSTED	2,018
<u>OKLAHOMA</u>			
TINKER AFB	01/58	ADJUSTED	2,257
<u>PITTSBURG</u>			
NAD MCALESTER	/60	ADJUSTED	130
<u>WASHITA</u>			
CLINTON AFB	01/63	ADJUSTED	0
<u>TOTAL DRINKING FLUORIDATED WATER</u>			<u>1,690,461</u>

POPULATION DRINKING FLOURIDATED WATER
BY COUNTY, WITHIN STATE

PLACE	DATE	STATUS	POPULATION
<u>OREGON</u>			
<u>BAKER</u>			
HUNTINGTON		NATURAL	530
<u>BENTON</u>			
CORVALLIS	06/52	ADJUSTED	39,100
PHILOMATH	06/52	ADJUSTED	1,960
<u>CLATSOP</u>			
ASTORIA	12/52	ADJUSTED	10,740
GEARHART	07/51	ADJUSTED	875
HAMMOND	01/56	ADJUSTED	560
WARRENTON	01/56	ADJUSTED	1,950
<u>COOS</u>			
CHARLESTON	11/57	ADJUSTED	3,740
COOS BAY	01/57	ADJUSTED	14,130
COQUILLE	05/54	ADJUSTED	4,500
EASTSIDE	01/57	ADJUSTED	1,545
NORTH BEND	01/57	ADJUSTED	8,990
<u>GILLIAM</u>			
ARLINGTON		NATURAL	395
<u>GRANT</u>			
SENECA		NATURAL	415
<u>JEFFERSON</u>			
WARM SPRINGS	12/61	ADJUSTED	1,000
<u>KLAMATH</u>			
FORT KLAMATH		NATURAL	200
<u>LAKE</u>			
LAKEVIEW		NATURAL	2,755

PLACE	DATE	STATUS	POPULATION
<u>LANE</u>			
FLORENCE	06/52	ADJUSTED	3,240
<u>LINCOLN</u>			
NEWPORT	07/62	ADJUSTED	5,840
<u>LINN</u>			
ALBANY	/69	ADJUSTED	21,930
MILL CITY	03/54	ADJUSTED	767
SWEET HOME	07/65	ADJUSTED	4,350
<u>MALHEUR</u>			
NYSSA		NATURAL	2,735
ONTARIO		NATURAL	7,700
<u>MARION</u>			
AUMSVILLE	10/66	ADJUSTED	1,340
KEIZER	03/65	ADJUSTED	4,505
MILL CITY	03/54	ADJUSTED	1,535
SUBLIMITY	07/55	ADJUSTED	820
TURNER	03/65	ADJUSTED	925
<u>MORROW</u>			
BOARDMAN		NATURAL	525
HEPPNER		NATURAL	1,500
<u>POLK</u>			
DALLAS	09/56	ADJUSTED	7,530
MONMOUTH	/71	ADJUSTED	5,945
<u>UMATILLA</u>			
ADAMS		NATURAL	220
ATHENA		NATURAL	915
ECHO		NATURAL	490
HERMISTON		NATURAL	5,865
MCNARY		NATURAL	300
ORDNANCE		NATURAL	1,000
PENDLETON	12/52	ADJUSTED	14,010
STANFIELD		NATURAL	960
UMATILLA		NATURAL	815
<u>WASCO</u>			
THE DALLAS	01/57	ADJUSTED	10,770

<u>PLACE</u>	<u>DATE</u>	<u>STATUS</u>	<u>POPULATION</u>
<u>WASHINGTON</u>			
ALOHA		ADJUSTED	0
CEDAR HILLS	06/64	ADJUSTED	12,308
FOREST GROVE	10/52	ADJUSTED	10,075
<u>YAMHILL</u>			
MCMINNVILLE	08/61	ADJUSTED	12,500
SHERIDAN	02/66	ADJUSTED	2,075
<u>MILITARY BASES</u>			
<u>COOS</u>			
N BEND AFS		ADJUSTED	161
NAVFAC COOS HEAD		ADJUSTED	0
<u>KLAMATH</u>			
KINGSLEY A F B	01/63	ADJUSTED	1,000
<u>UMATILLA</u>			
UMATILLA ARMY DEPOT		NATURAL	86
<u>NATIVE RESERVATIONS</u>			
<u>JEFFERSON</u>			
WARM SPRINGS RESERVATION		ADJUSTED	800
<u>UMATILLA</u>			
UMATILLA RESERVATION		ADJUSTED	80
<u>TOTAL DRINKING FLUORIDATED WATER</u>			<u>239,002</u>

POPULATION DRINKING FLOURIDATED WATER
BY COUNTY, WITHIN STATE

PLACE	DATE	STATUS	POPULATION
-------	------	--------	------------

PENNSYLVANIA

ADAMS

CONEWAGO PT	04/73	ADJUSTED	2,992
MC SHERRYSTOWN	04/73	ADJUSTED	2,839
WHITEHALL	/71	ADJUSTED	0

ALLEGHENY

COLLIER TWP	07/58	ADJUSTED	8,021
HAYSVILLE	03/57	ADJUSTED	200
ELIZABETH TWP PT	06/70	ADJUSTED	15,600
SCOTT TWP	07/58	ADJUSTED	19,094
SOUTH FAYETTE TWP	07/58	ADJUSTED	10,728
SOUTH PARK	07/58	ADJUSTED	200
FORWARD TWP PT	06/70	ADJUSTED	4,962
ROBINSON TWP	07/58	ADJUSTED	7,935
SEWICKLEY HEIGHTS	03/57	ADJUSTED	1,300
BALDWIN	07/58	ADJUSTED	26,900
BETHEL PARK	07/58	ADJUSTED	34,791
BLAWNOX	12/52	ADJUSTED	2,085
BRACKENRIDGE	02/53	ADJUSTED	5,697
BRADDOCK PT	01/53	ADJUSTED	11,000
BRADDOCK HILLS	01/53	ADJUSTED	2,414
BRENTWOOD	07/58	ADJUSTED	13,706
BRIDGEVILLE	07/58	ADJUSTED	7,112
CARNEGIE	07/58	ADJUSTED	11,300
CASTLE SHANNON	07/58	ADJUSTED	12,000
CHALFANT	01/53	ADJUSTED	1,414
HARMAR TWP	09/60	ADJUSTED	3,657
CHURCHILL	01/53	ADJUSTED	4,000
CLAIRTON	06/70	ADJUSTED	18,389
CRAFTON	07/58	ADJUSTED	8,418
EAST DEER TWP PT	12/52	ADJUSTED	2,865
DORMONT	07/58	ADJUSTED	13,098
DRAVOSBURG	07/58	ADJUSTED	3,458
EAST MCKEESPORT	01/53	ADJUSTED	3,470
EAST PITTSBURGH	01/53	ADJUSTED	4,122
EDGEWOOD	01/53	ADJUSTED	5,101
EDGEWORTH	03/57	ADJUSTED	2,030
ELIZABETH	06/70	ADJUSTED	2,597
FOREST HILLS	01/53	ADJUSTED	9,400
FOX CHAPEL	09/60	ADJUSTED	10,857
GLASSPORT	06/70	ADJUSTED	8,418
GREEN TREE	07/58	ADJUSTED	6,275
HEIDELBERG	07/58	ADJUSTED	2,118
HOMESTEAD	12/52	ADJUSTED	7,500

PLACE	DATE	STATUS	POPULATION
FINDLAY TWP PT	04/66	ADJUSTED	4,537
INGRAM	07/58	ADJUSTED	4,730
JEFFERSON	07/58	ADJUSTED	8,700
LIBRARY	07/58	ADJUSTED	3,000
LINCOLN TWP	06/70	ADJUSTED	1,686
ROBINSON TWP PT1	07/58	ADJUSTED	7,935
MONROEVILLE	01/53	ADJUSTED	31,500
MOON	04/66	ADJUSTED	14,899
SOUTH FAYETTE PT2	05/58	ADJUSTED	0
MT LEBANON	07/58	ADJUSTED	39,500
MT OLIVER	07/58	ADJUSTED	5,980
MUNHALL	07/58	ADJUSTED	17,312
NATRONA HEIGHTS	12/52	ADJUSTED	17,950
NORTH BRADDOCK	01/53	ADJUSTED	13,204
N VERSAILLES	01/53	ADJUSTED	14,500
OSBORNE	03/57	ADJUSTED	609
PENN HILLS	01/53	ADJUSTED	61,900
PITCAIRN	01/53	ADJUSTED	5,383
PITTSBURGH	12/52	ADJUSTED	530,000
PLEASANT HILL	07/58	ADJUSTED	11,500
PLUM	11/58	ADJUSTED	24,700
RANKIN	01/53	ADJUSTED	5,164
RESERVE TWP	12/52	ADJUSTED	4,230
ROSSLYN FARMS	07/58	ADJUSTED	555
SEWICKLEY	03/57	ADJUSTED	6,157
SWISSVALE	01/53	ADJUSTED	15,089
TARENTUM	07/64	ADJUSTED	15,000
THORNBURG	07/58	ADJUSTED	391
TRAFFORD	01/53	ADJUSTED	4,330
TURTLE CREEK	01/53	ADJUSTED	10,607
UPPER ST CLAIR T	07/58	ADJUSTED	11,464
WALL BOROUGH	01/53	ADJUSTED	1,494
WEST ELIZABETH	06/70	ADJUSTED	921
WEST HOMESTEAD	07/58	ADJUSTED	4,155
WEST MIFFLIN	07/58	ADJUSTED	28,500
WHITAKER	07/58	ADJUSTED	2,130
WHITEHALL	07/58	ADJUSTED	16,700
WILKINSBURG	01/53	ADJUSTED	29,300
WILKINS TOWNSHIP	01/53	ADJUSTED	8,600
WILMERDING	01/53	ADJUSTED	4,349

ARMSTRONG

APPLEWOLD	11/58	ADJUSTED	489
FORD CITY	06/51	ADJUSTED	5,440
KITTANNING	11/58	ADJUSTED	6,400
MANORVILLE	06/51	ADJUSTED	557

BEAVER

ROCHESTER TWP	05/67	ADJUSTED	3,863
DAUGHTERY TWP	05/67	ADJUSTED	3,118

PLACE	DATE	STATUS	POPULATION
MARION HILL	05/67	ADJUSTED	2,278
WEST BRIDGEWATER	05/67	ADJUSTED	1,292
PATTERSON TWP	05/67	ADJUSTED	2,930
CHIPPEWA TWP	05/67	ADJUSTED	6,051
WHITE TOWNSHIP	05/67	ADJUSTED	1,437
WEST BRIDGEWATER	05/67	ADJUSTED	6,100
BEAVER FALLS	05/67	ADJUSTED	15,600
CONWAY	05/67	ADJUSTED	1,926
EAST ROCHESTER	05/67	ADJUSTED	1,025
EASTVALE	05/67	ADJUSTED	513
FALLSTON	05/67	ADJUSTED	410
FREEDOM	05/67	ADJUSTED	2,895
NEW BRIGHTON	05/67	ADJUSTED	8,397
PATTERSON HTS	05/67	ADJUSTED	816
ROCHESTER	05/67	ADJUSTED	5,952
WEST MAYFIELD	05/67	ADJUSTED	2,201
<u>BEDFORD</u>			
BEDFORD	12/64	ADJUSTED	4,000
<u>BERKS</u>			
LOWER ALSACE PT	10/68	ADJUSTED	4,965
EXETER TWP PT	05/75	ADJUSTED	8,488
CUMRU PT	10/66	ADJUSTED	7,250
ONTELAUNEE TWP PT	10/68	ADJUSTED	1,109
MUHLENBERG TWP PT	10/68	ADJUSTED	13,007
BERN TWP PT	10/68	ADJUSTED	3,912
BETHEL	07/58	ADJUSTED	38,300
FLEETWOOD	04/66	ADJUSTED	2,647
KENHORST	10/68	ADJUSTED	2,815
MOHNTON	01/69	ADJUSTED	2,223
MOUNT PENN	05/75	ADJUSTED	3,574
READING	10/68	ADJUSTED	92,000
ST LAWRENCE	05/75	ADJUSTED	1,256
SHILLINGTON	01/69	ADJUSTED	5,639
CUMRU TWP PT 2	01/69	ADJUSTED	7,250
TEMPLE	10/68	ADJUSTED	1,633
SPRING TWP PT 2	01/69	ADJUSTED	8,934
WEST READING	10/68	ADJUSTED	4,938
WYOMISSING	10/68	ADJUSTED	5,044
<u>BRADFORD</u>			
ATHENS BORO	08/71	ADJUSTED	4,515
ATHENS TWP PT	08/71	ADJUSTED	2,882
SAYRE	08/71	ADJUSTED	7,917
SOUTH WAVERLY	08/71	ADJUSTED	1,382

PLACE	DATE	STATUS	POPULATION
<u>BUCKS</u>			
BRISTOL TWP	07/58	ADJUSTED	14,000
BENSALEM TWP	01/63	ADJUSTED	2,700
LEVITTOWN	07/58	ADJUSTED	72,000
<u>CAMBRIA</u>			
EBENSBURG	12/51	ADJUSTED	4,111
<u>CENTRE</u>			
SPRING TWP PT	08/68	ADJUSTED	5,018
DECATUR TWP PT	09/63	ADJUSTED	3,042
RUSH TWP PT	09/63	ADJUSTED	3,454
BELLEFONTE	08/68	ADJUSTED	6,088
PHILIPSBURG	09/63	ADJUSTED	3,872
SOUTH PHILIPSBURG	09/63	ADJUSTED	445
STATE COLLEGE	06/54	ADJUSTED	33,000
<u>CHESTER</u>			
KENNETT SQUARE	06/65	ADJUSTED	4,400
BIRMINGHAM TWP PT	10/68	ADJUSTED	1,093
<u>CLARION</u>			
CLARION	07/54	ADJUSTED	6,000
STRATTANVILLE	07/64	ADJUSTED	550
<u>CLEARFIELD</u>			
BRADFORD TWP PT		ADJUSTED	3,100
LAWRENCE TWP PT		ADJUSTED	7,829
MORRIS TWP PT	07/71	ADJUSTED	2,967
BIGLER	09/71	ADJUSTED	700
CHESTER HILL	09/63	ADJUSTED	919
CLEARFIELD	09/71	ADJUSTED	8,900
DU BOIS	10/65	ADJUSTED	9,600
SANDY	10/65	ADJUSTED	5,322
WOODLAND	09/71	ADJUSTED	900
<u>CLINTON</u>			
WAYNE TWP	04/75	ADJUSTED	600
CASTANEA TWP	04/75	ADJUSTED	1,218
LOCK HAVEN	04/75	ADJUSTED	11,900
<u>CRAWFORD</u>			
CAMBRIDGE SPRINGS	04/61	ADJUSTED	2,500

PLACE	DATE	STATUS	POPULATION
<u>CUMBERLAND</u>			
SILVER SPRING TWP	05/56	ADJUSTED	4,044
HAMPDEN TWP	05/56	ADJUSTED	10,856
LOWER ALLEN TWP	05/56	ADJUSTED	13,000
UPPER ALLEN TWP	05/56	ADJUSTED	5,299
MONROE TWP PT	11/68	ADJUSTED	2,298
CAMP HILL	05/56	ADJUSTED	9,700
CARLISLE	11/57	ADJUSTED	18,600
EAST PENSBOPO TWP	05/56	ADJUSTED	10,325
LEMOYNE	05/56	ADJUSTED	4,700
MECHANICSBURG	11/68	ADJUSTED	16,000
NEW CUMBERLAND	05/56	ADJUSTED	9,900
SHIREMANSTOWN	05/56	ADJUSTED	1,212
FAIRVIEW	05/56	ADJUSTED	6,540
WORMLEYSBURG	05/56	ADJUSTED	1,794
<u>DAUPHIN</u>			
LONDONDERRY TWP PT	07/70	ADJUSTED	3,053
SUSQUEHANNA TWP PT	07/70	ADJUSTED	17,474
HARRISBURG	09/72	ADJUSTED	73,000
MIDDLETOWN	07/70	ADJUSTED	11,200
MILLERSBURG	10/54	ADJUSTED	3,500
PENBROOK	09/72	ADJUSTED	3,671
ROYALTON	07/70	ADJUSTED	1,128
<u>DELAWARE</u>			
BETHEL TWP PT	10/68	ADJUSTED	1,834
BIRMINGHAM TWP PT	10/68	ADJUSTED	453
UPPER CHECHESTER	10/68	ADJUSTED	9,682
ASTON	10/68	ADJUSTED	12,783
UPPER CHICHESTER	10/68	ADJUSTED	9,682
BROOKHAVEN	10/68	ADJUSTED	6,984
CHESTER	10/68	ADJUSTED	61,000
CHESTER TOWNSHIP	10/68	ADJUSTED	4,200
CONCORD TWP PT	10/68	ADJUSTED	3,149
MIDDLETOWN TWP PT	10/68	ADJUSTED	11,256
LOWER CHICHESTER	10/68	ADJUSTED	4,460
MARCUS HOOK	10/68	ADJUSTED	3,299
MEDIA	03/65	ADJUSTED	6,400
PARKSIDE	10/68	ADJUSTED	2,426
TRAINER BOROUGH	10/68	ADJUSTED	2,358
UPLAND BOROUGH	10/68	ADJUSTED	4,343
NETHER PROV TWP PT	10/68	ADJUSTED	10,380
<u>ELK</u>			
BENZINGER TWP PT	10/71	ADJUSTED	5,934
FOX TWP PT	10/71	ADJUSTED	2,738
KERSEY	10/71	ADJUSTED	600

PLACE	DATE	STATUS	POPULATION
RIDGWAY TWP PT	01/53	ADJUSTED	2,404
RIDGWAY	01/53	ADJUSTED	6,387
SAINT MARYS	10/71	ADJUSTED	8,065
<u>ERIE</u>			
EDINBORO	08/74	ADJUSTED	12,841
NORTH EAST	09/58	ADJUSTED	5,000
<u>FAYETTE</u>			
NORTH UNION TWP PT	07/53	ADJUSTED	14,427
SOUTH UNION TWP PT	07/53	ADJUSTED	10,895
GERMAN TWP	02/64	ADJUSTED	8,442
PERRY TWP PT	02/64	ADJUSTED	3,270
DUNBAR	07/53	ADJUSTED	1,536
REDSTONE TWP PT	12/64	ADJUSTED	9,962
MENALLEN TWP PT	12/64	ADJUSTED	5,122
MENALLEN TWP PT	07/53	ADJUSTED	5,122
PERRYOPOLIS	02/64	ADJUSTED	2,000
GEORGES TWP PT	12/64	ADJUSTED	7,140
UNIONTOWN	07/53	ADJUSTED	17,200
<u>FRANKLIN</u>			
GREENE TWP PT	03/70	ADJUSTED	6,953
GUILFORD TWP PT	03/70	ADJUSTED	7,388
CHAMBERSBURG	12/64	ADJUSTED	17,500
FAYETTEVILLE	03/70	ADJUSTED	810
WAYNESBORO	05/74	ADJUSTED	10,200
<u>GREENE</u>			
CUMBERLAND TWP PT	12/64	ADJUSTED	6,662
CLARKVILLE	02/64	ADJUSTED	332
JEFFERSON	02/64	ADJUSTED	442
JEFFERSON	/70	ADJUSTED	2,207
MOUNT MORRIS	02/67	ADJUSTED	1,250
RICES LANDING	12/64	ADJUSTED	693
WAYNESBURG	10/74	ADJUSTED	5,300
<u>HUNTINGDON</u>			
SMITHFIELD TWP	01/74	ADJUSTED	2,547
HUNTINGDON	01/74	ADJUSTED	7,400
<u>INDIANA</u>			
INDIANA	10/57	ADJUSTED	15,800
WHITE TWP PT	10/57	ADJUSTED	6,884
UNIONTOWN	07/53	ADJUSTED	15,100

PLACE	DATE	STATUS	POPULATION
<u>JEFFERSON</u>			
BROCKWAY	02/74	ADJUSTED	4,000
BROOKVILLE	09/51	ADJUSTED	6,566
CORSICA	05/68	ADJUSTED	431
SYKESVILLE	10/65	ADJUSTED	1,479
<u>LANCASTER</u>			
WEST LAMPETER TWP	10/60	ADJUSTED	5,520
LANCASTER	10/60	ADJUSTED	150,000
LITITZ	05/72	ADJUSTED	7,230
MANHEIM	02/71	ADJUSTED	6,500
QUARRYVILLE	04/61	ADJUSTED	1,500
EAST HEMPFIELD	06/66	ADJUSTED	680
<u>LAWRENCE</u>			
NEW CASTLE	01/54	ADJUSTED	69,000
NEW WILMINGTON	10/70	ADJUSTED	2,203
SOUTH NEW CASTLE	01/54	ADJUSTED	955
WEST PITTSBURG	09/72	ADJUSTED	1,000
<u>LEBANON</u>			
CLEONA	11/72	ADJUSTED	2,040
JONESTOWN	11/72	ADJUSTED	954
LEBANON	11/72	ADJUSTED	40,000
MYERSTOWN	11/68	ADJUSTED	3,820
PALMYRA	11/72	ADJUSTED	7,615
<u>LEHIGH</u>			
CATASAUQUA	02/62	ADJUSTED	5,125
UPPER SAUCON TWP	/71	ADJUSTED	5,926
COPLAY	/71	ADJUSTED	3,701
EGYPT	/71	ADJUSTED	1,500
FOUNTAIN HILL	/71	ADJUSTED	5,384
HOKENDAQUA	/71	ADJUSTED	1,400
<u>LYCOMING</u>			
DUBOISTOWN	12/66	ADJUSTED	1,358
LOYALSOCK	12/66	ADJUSTED	9,047
SO WILLIAMSPORT	12/66	ADJUSTED	6,972
WILLIAMSPORT	12/66	ADJUSTED	55,000
<u>MCKEAN</u>			
KANE	03/60	ADJUSTED	6,130

PLACE	DATE	STATUS	POPULATION
<u>MERCER</u>			
FARRELL	10/70	ADJUSTED	13,793
GREENVILLE	07/59	ADJUSTED	10,000
SHARON	10/70	ADJUSTED	55,000
SHARPSVILLE	01/63	ADJUSTED	6,500
WEST MIDDLESEX	10/70	ADJUSTED	1,301
WHEATLAND	10/70	ADJUSTED	1,813
<u>MONTGOMERY</u>			
POTTSTOWN	01/71	ADJUSTED	32,500
STOWE	11/71	ADJUSTED	3,501
<u>NORTHAMPTON</u>			
BETHLEHEM	06/71	ADJUSTED	120,000
EASTON	05/52	ADJUSTED	56,000
FREEMANSBURG	06/71	ADJUSTED	1,652
NORTHAMPTON	03/71	ADJUSTED	33,000
NORTH CATASAUQUA	03/71	ADJUSTED	2,805
WILLIAMS TOWNSHIP	05/52	ADJUSTED	2,823
WEST EASTON BORO	05/52	ADJUSTED	1,228
<u>NORTHUMBERLAND</u>			
SUNBURY	08/71	ADJUSTED	13,000
<u>PHILADELPHIA</u>			
PHILADELPHIA	09/54	ADJUSTED	2,100,000
<u>SCHUYLKILL</u>			
CRESSONA	07/68	ADJUSTED	1,854
SCHUYLKILL HAVEN	07/68	ADJUSTED	6,470
<u>SOMERSET</u>			
SALISBURY	11/65	ADJUSTED	862
LINCOLN TWP PT	/70	ADJUSTED	0
SOMERSET	09/57	ADJUSTED	9,000
<u>SUSQUEHANNA</u>			
MONTROSE	11/63	ADJUSTED	2,363
BRIDGEWATER TWP PT	11/63	ADJUSTED	1,496
NEW MILFORD TWP PT	03/75	ADJUSTED	1,057
<u>TIOGA</u>			
HANSFIELD	02/54	ADJUSTED	2,678

PLACE	DATE	STATUS	POPULATION
<u>WASHINGTON</u>			
EAST BETHLEHEM TWP	02/64	ADJUSTED	4,180
BEALLSVILLE	11/72	ADJUSTED	481
BURGETTSTOWN	05/58	ADJUSTED	2,383
CECIL TWP PT	05/58	ADJUSTED	8,563
CENTERVILLE	11/72	ADJUSTED	5,088
WEST PIKE RUN TWP PT	11/72	ADJUSTED	2,442
FINLEYVILLE	07/58	ADJUSTED	582
MOUNT PLEASANT TWP PT	05/58	ADJUSTED	3,007
LAWRENCE	/71	ADJUSTED	0
MCDONALD	05/58	ADJUSTED	3,141
MIDWAY	05/58	ADJUSTED	1,188
FORWARD TWP PT	/70	ADJUSTED	4,692
SMITH TWP PT	05/58	ADJUSTED	6,362
<u>WESTMORELAND</u>			
ARNOLD	11/58	ADJUSTED	9,437
LOWER BURRELL PT	01/58	ADJUSTED	12,500
MT PLEASANT	05/58	ADJUSTED	3,007
NEW KENSINGTON	01/58	ADJUSTED	23,000
<u>YORK</u>			
DALLASTOWN	12/68	ADJUSTED	3,615
PENN TWP PT	04/73	ADJUSTED	7,063
PLEASANT HILL	04/73	ADJUSTED	200
HANOVER	04/73	ADJUSTED	15,600
RED LION	12/68	ADJUSTED	5,600
YOE	12/68	ADJUSTED	731
SHILOH	10/63	ADJUSTED	3,500
<u>MILITARY BASES</u>			
<u>CUMBERLAND</u>			
CARLISLE BARRACKS	/71	ADJUSTED	1,725
NSPCC MECHANICSBURG	05/56	ADJUSTED	400
NEW CUMBERLAND ARMY DEP	05/56	ADJUSTED	640
<u>LEBANON</u>			
INDIANTOWN GAP MIL RES	11/72	ADJUSTED	225
<u>MONROE</u>			
TOBYHANNA ARMY DEPOT	/62	ADJUSTED	700

<u>PLACE</u>	<u>DATE</u>	<u>STATUS</u>	<u>POPULATION</u>
<u>PHILADELPHIA</u>			
NAV HOSP PHILA	09/54	ADJUSTED	50
NAVY SHIPYARD PHILA	09/54	ADJUSTED	725
FRANKFORD ARSENAL	09/54	ADJUSTED	110
<u>SCHOOLS</u>			
<u>GRADES</u>	<u>DATE</u>	<u>STATUS</u>	<u>ENROLLMENT</u>
<u>BRADFORD</u>			
1-06	06/71	ADJUSTED	750
<u>JEFFERSON</u>			
1-06	01/70	ADJUSTED	500
<u>LACKAWANNA</u>			
6-09	10/75	ADJUSTED	1,320
<u>SUSQUEHANNA</u>			
0-12	09/58	ADJUSTED	1,030
<u>TOTAL DRINKING FLUORIDATED WATER</u>			<u>5,485,127</u>

POPULATION DRINKING FLOURIDATED WATER
BY COUNTY, WITHIN STATE

PLACE	DATE	STATUS	POPULATION
PUERTO RICO			
ADJUNTAS	09/62	ADJUSTED	19,658
AGUADA	01/55	ADJUSTED	23,234
AGUADILLA	01/55	ADJUSTED	47,864
AGUAS BUENAS	02/57	ADJUSTED	17,034
AIBONITO	08/61	ADJUSTED	18,360
ANASCO	05/58	ADJUSTED	17,200
ARECIBO	01/55	ADJUSTED	69,879
ARROYO	01/55	ADJUSTED	13,315
BARCELONETA	03/57	ADJUSTED	19,334
BARRANQUITAS	05/56	ADJUSTED	18,978
BAYAMON	01/54	ADJUSTED	72,221
CABO ROJO	/56	ADJUSTED	24,868
CAGUAS	01/55	ADJUSTED	65,098
CAMUY	08/57	ADJUSTED	19,739
CAROLINA	01/54	ADJUSTED	40,923
CATANO	01/54	ADJUSTED	25,208
CAYEY	05/56	ADJUSTED	38,061
CEIBA	/56	ADJUSTED	9,075
CIALES	05/58	ADJUSTED	18,321
CIDRA	06/58	ADJUSTED	21,897
COAMO	/56	ADJUSTED	26,082
COMERIO	03/67	ADJUSTED	18,583
COROZAL	01/55	ADJUSTED	23,570
DORADO	01/54	ADJUSTED	13,460
FAJARDO	/56	ADJUSTED	18,321
GUANICA	05/57	ADJUSTED	13,767
GUAYAMA	01/55	ADJUSTED	33,678
GUAYANILLA	08/57	ADJUSTED	17,396
GUAYNABO	01/54	ADJUSTED	39,718
GURABO	01/55	ADJUSTED	16,603
HATILLO	08/57	ADJUSTED	39,977
HORMIGUEROS	04/57	ADJUSTED	7,153
HUMACAO	01/55	ADJUSTED	33,381
ISABELA	01/55	ADJUSTED	28,754
JAYUYA	12/55	ADJUSTED	14,633
JUANA DIAZ	12/57	ADJUSTED	46,282
JUNCOS	12/57	ADJUSTED	21,496
LAJAS	11/55	ADJUSTED	15,375
LARES	12/55	ADJUSTED	26,922
LAS MARIAS	12/55	ADJUSTED	9,237
LAS PIEDRAS	11/55	ADJUSTED	17,047
LOIZA	11/54	ADJUSTED	28,131
LUQUILLO	/57	ADJUSTED	8,582
MANATI	1 /56	ADJUSTED	29,354

PLACE	DATE	STATUS	POPULATION
MARICAO	12/55	ADJUSTED	6,990
MAUNABO	/57	ADJUSTED	10,785
MAYAGUEZ	11/55	ADJUSTED	83,850
MOCA	11/55	ADJUSTED	21,990
MOROVIS	1 /58	ADJUSTED	18,094
NAGUABO	12/55	ADJUSTED	17,195
NARANJITO	12/59	ADJUSTED	17,319
OROCOVIS	/57	ADJUSTED	20,362
PATILLAS	/57	ADJUSTED	17,106
PENUELAS	/64	ADJUSTED	14,887
PONCE	11/55	ADJUSTED	145,586
QUEBRADILLAS	11/55	ADJUSTED	13,075
RINCON	1 /57	ADJUSTED	8,706
RIO GRANDE	11/54	ADJUSTED	17,233
SABANA GRANDE	12/55	ADJUSTED	15,910
SALINAS	1 /57	ADJUSTED	23,733
SAN GERMAN	11/55	ADJUSTED	27,667
SAN JUAN	11/54	ADJUSTED	451,658
SAN LORENZO	/60	ADJUSTED	27,950
SAN SEBASTIAN	12/61	ADJUSTED	33,451
SANTA ISABEL	1 /56	ADJUSTED	14,542
TOA ALTA	11/54	ADJUSTED	15,711
TOA BAJA	11/54	ADJUSTED	19,698
TRUJILLO ALTO	11/54	ADJUSTED	18,251
UTUADO	12/55	ADJUSTED	40,449
VEGA ALTA	1 /57	ADJUSTED	17,603
VEGA BAJA	12/63	ADJUSTED	30,189
VIEQUES	/57	ADJUSTED	7,210
VILLALBA	12/57	ADJUSTED	16,239
YABUCOA	12/55	ADJUSTED	29,782
YAUCO	12/59	ADJUSTED	34,780

MILITARY BASES

RAMEY AFB	/54	ADJUSTED	11,272
ROOSEVELT ROADES	/59	ADJUSTED	5,306
USNRS MARTIN	11/54	ADJUSTED	0
USNS ISLE GRANDE	11/54	ADJUSTED	0
USNS SAN PATRICO	11/54	ADJUSTED	0

TOTAL DRINKING FLUORIDATED WATER 2,402,348

POPULATION DRINKING FLOURIDATED WATER
BY COUNTY, WITHIN STATE

PLACE	DATE	STATUS	POPULATION
<u>RHODE ISLAND</u>			
<u>BRISTOL</u>			
BARRINGTON	05/52	ADJUSTED	17,000
BRISTOL	05/52	ADJUSTED	18,300
WARREN	05/52	ADJUSTED	10,523
<u>KENT</u>			
WARWICK	/52	ADJUSTED	89,400
<u>NEWPORT</u>			
NEWPORT	07/53	ADJUSTED	30,200
PORTSMOUTH	07/53	ADJUSTED	7,800
TIVERTON	/73	ADJUSTED	7,500
<u>PROVIDENCE</u>			
CENTRAL FALLS	11/57	ADJUSTED	16,800
CRANSTON	08/52	ADJUSTED	73,300
SMITHFIELD	08/52	ADJUSTED	8,500
EAST PROVIDENCE	04/61	ADJUSTED	46,800
BURRILLVILLE (PART)		ADJUSTED	4,400
JOHNSTON	08/52	ADJUSTED	24,000
LINCOLN	11/57	ADJUSTED	100
PAWTUCKET	11/57	ADJUSTED	74,000
PROVIDENCE	08/52	ADJUSTED	169,000
NORTH SMITHFIELD	06/57	ADJUSTED	2,500
WOONSOCKET	06/57	ADJUSTED	46,000
<u>MILITARY BASES</u>			
<u>NEWPORT</u>			
PWC NEWPORT	07/53	ADJUSTED	0
TOTAL DRINKING FLUORIDATED WATER			646,123

POPULATION DRINKING FLOURIDATED WATER
BY COUNTY, WITHIN STATE

PLACE	DATE	STATUS	POPULATION
<u>SOUTH CAROLINA</u>			
<u>AIKEN</u>			
AIKEN	11/55	ADJUSTED	28,000
JACKSON	/73	ADJUSTED	3,152
NEW ELLENTON	09/67	ADJUSTED	3,500
NORTH AUGUSTA	06/63	ADJUSTED	19,100
<u>ANDERSON</u>			
ANDERSON	06/69	ADJUSTED	88,000
BELTON	08/64	ADJUSTED	8,000
HONEA PATH	08/64	ADJUSTED	6,600
<u>BARNWELL</u>			
BARNWELL	11/72	ADJUSTED	5,800
WHITES POND WD	12/64	ADJUSTED	328
<u>BERKELEY</u>			
MONCKS CORNER		NATURAL	3,500
ST STEPHENS		NATURAL	1,900
<u>CALHOUN</u>			
ST MATTHEWS	08/63	ADJUSTED	3,800
<u>CHARLESTON</u>			
EDISTO ISLAND		NATURAL	122
MOUNT PLEASANT		NATURAL	9,050
SULLIVANS ISLAND		NATURAL	2,660
<u>CHEROKEE</u>			
GAFFNEY	12/67	ADJUSTED	24,000
<u>CHESTER</u>			
CHESTER	10/62	ADJUSTED	1,200
FORT LAWN	10/62	ADJUSTED	5,102
GREAT FALLS	10/62	ADJUSTED	3,030
RICHBURG	10/62	ADJUSTED	304

PLACE	DATE	STATUS	POPULATION
<u>CHESTERFIELD</u>			
CHERAW	07/53	ADJUSTED	8,250
CHESTERFIELD	01/60	ADJUSTED	2,157
MOUNT CROGHAN	11/60	ADJUSTED	400
PAGELAND	12/69	ADJUSTED	3,309
RUBY	01/60	ADJUSTED	319
<u>CLARENDON</u>			
SUMMERTON		NATURAL	1,680
<u>COLLETON</u>			
WALTERBORO		NATURAL	12,000
<u>DARLINGTON</u>			
DARLINGTON	02/58	ADJUSTED	9,245
HARTSVILLE	10/51	ADJUSTED	11,000
NORTH HARTSVILLE	10/51	ADJUSTED	1,899
SOCIETY HILL	/72	ADJUSTED	817
<u>DILLON</u>			
DILLON	02/66	ADJUSTED	7,500
<u>DORCHESTER</u>			
SUMMERVILLE	08/62	ADJUSTED	16,800
<u>EDGEFIELD</u>			
JOHNSTON	03/62	ADJUSTED	2,853
<u>FAIRFIELD</u>			
WINNSBORO	06/59	ADJUSTED	7,020
<u>FLORENCE</u>			
FLORENCE	11/68	ADJUSTED	45,000
JOHNSONVILLE		NATURAL	1,750
OLANTA		NATURAL	812
SARDIS WD	04/55	ADJUSTED	160
WINDY HILL (U)		NATURAL	2,030
<u>GEORGETOWN</u>			
GEORGETOWN		NATURAL	13,150
GARDEN CITY		NATURAL	2,450

PLACE	DATE	STATUS	POPULATION
<u>GREENVILLE</u>			
CITY VIEW	06/73	ADJUSTED	2,500
FOUNTAIN INN	06/73	ADJUSTED	12,000
GREENVILLE	06/73	ADJUSTED	200,000
GREER	10/67	ADJUSTED	8,967
MARIETTA	11/54	ADJUSTED	2,243
MAULDIN	11/54	ADJUSTED	14,000
SIMPSONVILLE	11/54	ADJUSTED	3,308
TAYLORS (U)	06/73	ADJUSTED	6,831
<u>GREENWOOD</u>			
NINETY SIX	08/50	ADJUSTED	3,698
<u>HAMPTON</u>			
FURMAN		NATURAL	140
SCOTIA		NATURAL	135
VARNVILLE		NATURAL	1,750
<u>HORRY</u>			
AYNOR		NATURAL	875
CONWAY		NATURAL	8,500
LORIS		NATURAL	2,345
SURFSIDE BEACH		NATURAL	3,600
<u>KERSHAW</u>			
WASHINGTON TWP PT	05/74	ADJUSTED	6,900
CAMDEN	09/66	ADJUSTED	21,621
<u>LANCASTER</u>			
LANCASTER	06/53	ADJUSTED	17,600
SPRING MILLS	05/53	ADJUSTED	25,000
<u>LAURENS</u>			
CLINTON	04/65	ADJUSTED	12,250
FOUNTAIN INN	11/54	ADJUSTED	3,391
<u>LEE</u>			
BISHOPVILLE	10/56	ADJUSTED	4,000
<u>LEXINGTON</u>			
CAYCE	11/54	ADJUSTED	15,000
LEXINGTON	02/74	ADJUSTED	4,240
WEST COLUMBIA	11/67	ADJUSTED	19,690

PLACE	DATE	STATUS	POPULATION
<u>MARION</u>			
MARION	07/57	ADJUSTED	9,100
MULLINS		NATURAL	6,320
<u>MARLBORO</u>			
BENNETTSVILLE	03/74	ADJUSTED	10,000
<u>OCONEE</u>			
SENECA	10/63	ADJUSTED	7,000
WALHALLA	01/74	ADJUSTED	12,400
WESTMINSTER	06/63	ADJUSTED	6,300
<u>ORANGEBURG</u>			
COPE		ADJUSTED	0
CORDOVA		ADJUSTED	0
ORANGEBURG	09/52	ADJUSTED	35,000
<u>PICKENS</u>			
CLEMSON	02/61	ADJUSTED	5,250
LIBERTY	12/71	ADJUSTED	3,500
PICKENS	09/72	ADJUSTED	6,000
SIX MILE	09/72	ADJUSTED	3,357
<u>RICHLAND</u>			
COLUMBIA	07/67	ADJUSTED	228,456
FOREST ACRES	07/67	ADJUSTED	7,232
PONTIAC	07/67	ADJUSTED	50
<u>SPARTANBURG</u>			
CAMPOBELLO	08/68	ADJUSTED	15,000
CHESNEE	08/68	ADJUSTED	3,890
COWPENS	08/68	ADJUSTED	210
DUNCAN	08/68	ADJUSTED	768
EMOREE	08/68	ADJUSTED	900
FINGERVILLE	09/68	ADJUSTED	8,650
GRAMLING	09/68	ADJUSTED	0
INMAN	09/68	ADJUSTED	1,769
MAYO	08/68	ADJUSTED	500
PACOLET	08/68	ADJUSTED	0
ROEBUCK	08/68	ADJUSTED	300
SPARTANBURG	08/68	ADJUSTED	120,000
WELLFORD	08/68	ADJUSTED	12,250
WOODRUFF	08/68	ADJUSTED	11,700

<u>PLACE</u>	<u>DATE</u>	<u>STATUS</u>	<u>POPULATION</u>
<u>SUMTER</u>			
SUMTER	12/64	ADJUSTED	40,000
<u>UNION</u>			
UNION	04/55	ADJUSTED	14,910
<u>WILLIAMSBURG</u>			
GREELEYVILLE		NATURAL	600
HEMINGWAY		NATURAL	1,026
KINGSTREE		NATURAL	6,300
<u>YORK</u>			
FORT HILL	05/51	ADJUSTED	6,005
ROCK HILL	05/52	ADJUSTED	42,644
YORK	02/63	ADJUSTED	5,900
<u>MILITARY BASES</u>			
<u>BEAUFORT</u>			
MCAS BEAUFORT		ADJUSTED	3,628
<u>CHARLESTON</u>			
CHARLESTON AFB	/59	ADJUSTED	8,000
<u>GREENVILLE</u>			
DONALDSON AFB	11/54	ADJUSTED	0
<u>RICHLAND</u>			
FORT JACKSON	/60	ADJUSTED	20,778
<u>SUMTER</u>			
SHAW AFB	/58	ADJUSTED	5,100
<u>TOTAL DRINKING FLUORIDATED WATER</u>			<u>1,439,126</u>

POPULATION DRINKING FLOURIDATED WATER
BY COUNTY, WITHIN STATE

PLACE	DATE	STATUS	POPULATION
<u>SOUTH DAKOTA</u>			
<u>AURORA</u>			
PLANKINTON		NATURAL	613
STICKNEY		NATURAL	421
WHITE LAKE		NATURAL	395
<u>BEADLE</u>			
BROADLAND		NATURAL	45
CAVOUR		NATURAL	134
HITCHCOCK		NATURAL	150
HURON	09/56	ADJUSTED	14,299
IROQUOS		NATURAL	375
VIRGIL		NATURAL	43
WOLSEY		NATURAL	436
YALE		NATURAL	148
<u>BENNETT</u>			
MARTIN	11/71	ADJUSTED	1,248
<u>BON HOMME</u>			
SCOTLAND	07/72	ADJUSTED	984
SPRINGFIELD	06/67	ADJUSTED	1,566
TABOR		NATURAL	388
TYNDALL	07/73	ADJUSTED	1,245
<u>BROOKINGS</u>			
BROOKINGS	12/61	ADJUSTED	13,717
SINAI		NATURAL	147
VOLGA	04/72	ADJUSTED	982
<u>BROWN</u>			
FERNEY		NATURAL	51
ABERDEEN	05/51	ADJUSTED	26,476
CLAREMONT		NATURAL	214
FREDERICK		NATURAL	359
GROTON		NATURAL	1,021
HECLA		NATURAL	407
HOUGHTON		NATURAL	105
STRATFORD		NATURAL	106

PLACE	DATE	STATUS	POPULATION
<u>BRULE</u>			
CHAMBERLAIN	07/71	ADJUSTED	2,626
KIMBALL		NATURAL	825
PUKWANA		NATURAL	208
<u>BUFFALO</u>			
GANNVALLEY		NATURAL	78
<u>BUTTE</u>			
BELLE FOURCHE	01/71	ADJUSTED	4,236
FRUITDALE		NATURAL	74
NEWELL		NATURAL	664
<u>CAMPBELL</u>			
HERREID	08/75	ADJUSTED	672
MOUND CITY		NATURAL	164
<u>CHARLES MIX</u>			
GEDDES		NATURAL	308
LAKE ANDES	01/72	ADJUSTED	948
PLATTE		NATURAL	1,351
WAGNER	07/71	ADJUSTED	1,655
<u>CLARK</u>			
CLARK	11/71	ADJUSTED	1,356
RAYMOND		NATURAL	114
<u>CLAY</u>			
VERMILLION	10/51	ADJUSTED	9,128
<u>CODINGTON</u>			
WATERTOWN	09/53	ADJUSTED	13,388
<u>CORSON</u>			
MCINTOSH		NATURAL	563
MC LAUGHLIN	10/72	ADJUSTED	863
MORRISTOWN		NATURAL	144
<u>CUSTER</u>			
CUSTER	08/71	ADJUSTED	1,597

PLACE	DATE	STATUS	POPULATION
<u>DAVISON</u>			
ETHAN		NATURAL	309
MITCHELL	11/54	ADJUSTED	13,425
MOUNT VERNON		NATURAL	398
<u>DAY</u>			
PIERPONT		NATURAL	241
WAUBAY	10/74	ADJUSTED	696
WEBSTER	01/70	ADJUSTED	2,252
<u>DEUEL</u>			
CLEAR LAKE	11/71	ADJUSTED	1,157
<u>DEWEY</u>			
EAGLE BUTTE		NATURAL	530
<u>DOUGLAS</u>			
ARMOUR		NATURAL	925
CORSICA		NATURAL	615
DELMONT		NATURAL	260
<u>EDMUNDS</u>			
BOWDLE	07/72	ADJUSTED	667
HOSMER	04/57	ADJUSTED	437
IPSWICH		NATURAL	1,187
ROSCOE		NATURAL	398
<u>FALL RIVER</u>			
EDGEMONT		NATURAL	1,174
HOT SPRINGS	10/70	ADJUSTED	4,434
<u>FAULK</u>			
CRESBARD		NATURAL	224
FAULKTON	11/73	ADJUSTED	955
ORIENT		NATURAL	131
ROCKHAM		NATURAL	60
<u>GRANT</u>			
MILBANK	04/68	ADJUSTED	3,727
<u>GREGORY</u>			
BURKE	05/72	ADJUSTED	892

PLACE	DATE	STATUS	POPULATION
GREGORY	07/69	ADJUSTED	1,756
<u>HAAKON</u>			
MIDLAND		NATURAL	270
PHILIP	05/72	ADJUSTED	983
<u>HAMLIN</u>			
BRYANT		NATURAL	502
CASTLEWOOD	04/73	ADJUSTED	523
ESTELLINE	10/72	ADJUSTED	624
<u>HAND</u>			
MILLER		NATURAL	2,148
REE HEIGHTS		NATURAL	183
WESSINGTON		NATURAL	380
<u>HANSON</u>			
ALEXANDRIA		NATURAL	598
EMERY		NATURAL	452
<u>HUGHES</u>			
PIERRE	08/68	ADJUSTED	10,647
<u>HUTCHINSON</u>			
FREEMAN	01/72	ADJUSTED	1,357
MENNO		NATURAL	796
PARK STON	01/72	ADJUSTED	1,611
<u>HYDE</u>			
HIGHMORE	01/72	ADJUSTED	1,173
<u>JACKSON</u>			
BELVIDERE		NATURAL	96
KADOKA		NATURAL	815
<u>JERAULD</u>			
ALPENA		NATURAL	307
LANE		NATURAL	94
WESSINGTON SPGS	05/66	ADJUSTED	1,300
<u>JONES</u>			
DRAPER		NATURAL	200

PLACE	DATE	STATUS	POPULATION
MURDO	09/72	ADJUSTED	865
<u>KINGSBURY</u>			
ARLINGTON	05/74	ADJUSTED	954
BANCROFT		NATURAL	48
DE SMET	10/71	ADJUSTED	1,336
ESMOND		NATURAL	19
IROQUOIS		NATURAL	375
LAKE PRESTON	02/72	ADJUSTED	812
OLDHAM		NATURAL	244
<u>LAKE</u>			
MADISON	05/70	ADJUSTED	6,315
RAMONA		NATURAL	227
WENTWORTH		NATURAL	196
<u>LAWRENCE</u>			
DEADWOOD	10/70	ADJUSTED	2,409
DEADWOOD PT	10/70	ADJUSTED	3,045
LEAD	10/70	ADJUSTED	5,420
ST OAGE		NATURAL	90
SPEARFISH	11/70	ADJUSTED	4,661
WHITEWOOD	09/74	ADJUSTED	689
<u>LINCOLN</u>			
BERESFORD	07/71	ADJUSTED	1,655
CANTON		NATURAL	2,665
LENNOX	07/73	ADJUSTED	1,487
WORTHING		NATURAL	294
<u>LYMAN</u>			
OACOMA		NATURAL	215
PRESHO		NATURAL	922
RELIANCE		NATURAL	204
<u>MCCOOK</u>			
BRIDGEWATER	10/72	ADJUSTED	633
CANISTOTA	10/72	ADJUSTED	636
SALEM	03/71	ADJUSTED	1,391
<u>MCPHERSON</u>			
EUREKA		NATURAL	1,547
LEOLA		NATURAL	787
WETONKA		NATURAL	31

PLACE	DATE	STATUS	POPULATION
<u>MARSHALL</u>			
BRITTON	06/71	ADJUSTED	1,465
LANGFORD		NATURAL	328
<u>MEADE</u>			
FAITH	06/72	ADJUSTED	576
STURGIS	12/70	ADJUSTED	4,536
<u>MELLETTTE</u>			
WHITE RIVER	01/74	ADJUSTED	617
<u>MINER</u>			
CANOVA		NATURAL	204
CARTHAGE		NATURAL	362
HOWARD		NATURAL	1,175
ROSWELL		NATURAL	32
VILAS		NATURAL	33
<u>MINNEHAHA</u>			
BRANDON	01/71	ADJUSTED	1,431
COLTON	11/73	ADJUSTED	601
CROOKS		NATURAL	165
DELL RAPIDS	08/71	ADJUSTED	1,991
GARRETSON	10/73	ADJUSTED	847
HARTFORD	01/73	ADJUSTED	800
SIOUX FALLS	10/70	ADJUSTED	72,488
VALLEY SPRINGS	10/73	ADJUSTED	566
<u>MOODY</u>			
FLANDREAU	09/71	ADJUSTED	2,027
<u>PENNINGTON</u>			
BOX ELDER	04/73	ADJUSTED	607
NEW UNDERWOOD		NATURAL	416
QUINN		NATURAL	105
RAPID CITY	08/70	ADJUSTED	43,835
WALL		NATURAL	786
<u>PERKINS</u>			
BISON		NATURAL	406
LEMMON		NATURAL	1,997
MEADOW		NATURAL	35

PLACE	DATE	STATUS	POPULATION
<u>POTTER</u>			
GETTYSBURG		NATURAL	1,915
HOVEN	07/72	ADJUSTED	671
TOLSTOY		NATURAL	99
<u>ROBERTS</u>			
SISSETON	04/72	ADJUSTED	3,094
WILMOT	12/74	ADJUSTED	518
<u>SANBORN</u>			
FORESTBURG		NATURAL	129
WOONSOCKET	05/72	ADJUSTED	852
<u>SPINK</u>			
ASHTON		NATURAL	137
BRENTFORD		NATURAL	94
CONDE		NATURAL	279
DOLAND		NATURAL	430
FRANKFORT		NATURAL	192
MANSFIELD		NATURAL	111
MELLETTTE		NATURAL	199
NORTHVILLE		NATURAL	119
REDFIELD		NATURAL	2,943
TULARE		NATURAL	211
<u>STANLEY</u>			
FORT PIERRE	03/72	ADJUSTED	1,448
<u>SULLY</u>			
AGAR		NATURAL	156
ONIDA		NATURAL	785
<u>TRIPP</u>			
COLOME		NATURAL	375
WINNER	07/70	ADJUSTED	3,789
<u>TURNER</u>			
CENTERVILLE	07/73	ADJUSTED	910
CHANCELLOR		NATURAL	220
PARKER	01/69	ADJUSTED	1,005
VIBORG		NATURAL	662

PLACE	DATE	STATUS	POPULATION
<u>UNION</u>			
ALCESTER	12/74	ADJUSTED	627
BERESFORD	07/71	ADJUSTED	1,655
ELK POINT		NATURAL	1,372
<u>WALWORTH</u>			
MOBRIDGE	03/52	ADJUSTED	4,545
SELBY	05/72	ADJUSTED	957
<u>YANKTON</u>			
LESTERVILLE		NATURAL	181
MISSION HILL		NATURAL	161
UTICA		NATURAL	89
VOLIN		NATURAL	157
YANKTON	11/70	ADJUSTED	12,300
<u>ZIEBACH</u>			
DUPREE		NATURAL	523
<u>MILITARY BASES</u>			
<u>PENNINGTON</u>			
ELLSWORTH AFB	08/70	ADJUSTED	6,207
<u>NATIVE RESERVATIONS</u>			
<u>BENNETT</u>			
PINE RIDGE RESERVATION		ADJUSTED	570
<u>BON HOMME</u>			
YANKTON RESERVATION		NATURAL	1,259
<u>BUFFALO</u>			
CROW CREEK RESERVATION		ADJUSTED	500
<u>CHARLES MIX</u>			
YANKTON RESERVATION		NATURAL	2,601

<u>PLACE</u>	<u>DATE</u>	<u>STATUS</u>	<u>POPULATION</u>
<u>CORSON</u>			
STANDING ROCK RESERVATIO		ADJUSTED	1,315
STANDING ROCK RES		NATURAL	668
<u>DAY</u>			
SISSETON RESERVATION		ADJUSTED	70
<u>DEWEY</u>			
CHEYENNE RIVER RES		ADJUSTED	220
CHEYENNE RIVER RES		NATURAL	2,630
<u>HUGHES</u>			
LOWER BRULE RES		NATURAL	50
<u>HYDE</u>			
LOWER BRULE RES		NATURAL	500
<u>LYMAN</u>			
CROW CREEK RESERVATION		ADJUSTED	250
LOWER BRULE RESERVATION		ADJUSTED	163
<u>MELLETTTE</u>			
ROSEBUD RESERVATION		ADJUSTED	84
ROSEBUD RESERVATION		NATURAL	40
<u>MOODY</u>			
FLAUDREAU RESERVATION		ADJUSTED	705
<u>SHANNON</u>			
PINE RIDGE RESERVATION		NATURAL	1,438
PINE RIDGE RESERVATION		ADJUSTED	5,083
<u>TODD</u>			
ROSEBUD RESERVATION		ADJUSTED	2,733
<u>TRIPP</u>			
ROSEBUD RESERVATION		NATURAL	80
<u>WASHABAUGH</u>			
PINE RIDGE RESERVATION		NATURAL	75

PLACE	DATE	STATUS	POPULATION
<u>ZIEBACH</u>			
CHEYENNE RIVER RES		ADJUSTED	60
CHEYENNE RIVER RES		NATURAL	1,249
TOTAL DRINKING FLUORIDATED WATER			420,009

POPULATION DRINKING FLOURIDATED WATER
BY COUNTY, WITHIN STATE

PLACE	DATE	STATUS	POPULATION
TENNESSEE			
<u>ANDERSON</u>			
ANDERSONVILLE	11/60	ADJUSTED	1,180
CLINTON	01/57	ADJUSTED	5,340
LAKE CITY	08/67	ADJUSTED	2,230
NORRIS	07/69	ADJUSTED	1,570
OAK RIDGE	06/53	ADJUSTED	24,860
<u>BEDFORD</u>			
BEDFORD UD	04/68	ADJUSTED	375
SHELBYVILLE	02/55	ADJUSTED	16,820
<u>BENTON</u>			
CAMDEN	08/65	ADJUSTED	4,380
<u>BLEDSON</u>			
PIKEVILLE	03/56	ADJUSTED	1,840
<u>BLOUNT</u>			
ALCOA	05/64	ADJUSTED	18,880
FRIENDSVILLE	09/65	ADJUSTED	1,030
MARYVILLE	11/58	ADJUSTED	21,150
<u>BRADLEY</u>			
CHARLESTON	11/69	ADJUSTED	1,500
CLEVELAND	03/52	ADJUSTED	35,120
MCDONALD	11/63	ADJUSTED	2,070
<u>CAMPBELL</u>			
JELICO	07/70	ADJUSTED	2,830
LA FOLLETTE	08/57	ADJUSTED	9,420
<u>CANNON</u>			
WOODBURY	06/54	ADJUSTED	2,830
<u>CARROLL</u>			
HUNTINGDON	04/75	ADJUSTED	4,080
TREZEVANT	08/73	ADJUSTED	1,260

PLACE	DATE	STATUS	POPULATION
<u>CARTER</u>			
ELIZABETH TON	06/66	ADJUSTED	21,980
SIAM	06/66	ADJUSTED	1,100
WATAUGA	06/66	ADJUSTED	1,540
<u>CHESTER</u>			
HENDERSON	11/67	ADJUSTED	3,930
<u>CLAIBORNE</u>			
NEW TAZEWELL	08/67	ADJUSTED	2,110
TAZEWELL	08/67	ADJUSTED	2,110
<u>CLAY</u>			
CELINA	08/73	ADJUSTED	1,470
<u>COCKE</u>			
NEWPORT	01/65	ADJUSTED	9,080
<u>COFFEE</u>			
MANCHESTER	10/59	ADJUSTED	7,800
TULLAHOMA	06/60	ADJUSTED	17,010
<u>CROCKETT</u>			
ALAMO	07/64	ADJUSTED	2,900
MAURY CITY	12/67	ADJUSTED	624
<u>CUMBERLAND</u>			
CRAB ORCHARD	08/70	ADJUSTED	740
CROSSVILLE	03/53	ADJUSTED	7,550
<u>DAVIDSON</u>			
ANTIOCH	12/53	ADJUSTED	0
HERMITAGE HILLS	06/66	ADJUSTED	0
JOELTON	09/65	ADJUSTED	0
LAKWOOD	08/64	ADJUSTED	0
MADISON	11/67	ADJUSTED	21,500
STONE RIVER	06/66	ADJUSTED	0
NASHVILLE	12/53	ADJUSTED	416,298
RADNOR WATER DIST	12/53	ADJUSTED	17,000
HARPETH VALLEY	11/68	ADJUSTED	13,880
RAYON CITY	08/64	ADJUSTED	0
OLD HICKORY	08/64	ADJUSTED	7,940

PLACE	DATE	STATUS	POPULATION
<u>DECATUR</u>			
DECATURVILLE	04/65	ADJUSTED	1,180
PEPPYVILLE	05/65	ADJUSTED	640
PARSONS	04/65	ADJUSTED	3,070
SCOTT'S HILL	02/74	ADJUSTED	940
<u>DE KALB</u>			
ALEXANDRIA	/74	ADJUSTED	1,100
SMITHVILLE	01/69	ADJUSTED	4,400
<u>DICKSON</u>			
TURNBULL U D	01/67	ADJUSTED	1,790
POND UD	04/68	ADJUSTED	1,060
DICKSON	01/67	ADJUSTED	7,400
WHITE BLUFF	01/67	ADJUSTED	2,360
<u>DYER</u>			
DYERSBURG	03/57	ADJUSTED	16,770
NEWBERN	04/68	ADJUSTED	5,750
<u>FENTRESS</u>			
ALLARDT		ADJUSTED	2,030
JAMESTOWN	/74	ADJUSTED	2,040
<u>FRANKLIN</u>			
COWAN	01/53	ADJUSTED	1,980
DECHERD	01/58	ADJUSTED	2,440
SEWANEE	07/59	ADJUSTED	1,730
WINCHESTER	11/53	ADJUSTED	7,340
<u>GIBSON</u>			
HUMBOLDT	06/63	ADJUSTED	11,620
MILAN	03/51	ADJUSTED	10,240
TRENTON	01/64	ADJUSTED	6,280
<u>GILES</u>			
MINOR HILL		ADJUSTED	1,530
PULASKI	11/68	ADJUSTED	8,350
<u>GREENE</u>			
CROSS ANCHOR U.D.	01/67	ADJUSTED	2,000
GREENEVILLE	03/58	ADJUSTED	20,180

PLACE	DATE	STATUS	POPULATION
<u>HAMILTON</u>			
EAST BRAINERD	09/52	ADJUSTED	2,000
CHATTANOOGA	09/52	ADJUSTED	194,580
EAST RIDGE	09/52	ADJUSTED	23,100
FALLING WATER	11/66	ADJUSTED	500
HIXSON	03/59	ADJUSTED	6,500
LOOK CUT MOUNTAIN	09/52	ADJUSTED	4,630
SIGNAL MOUNTAIN	09/52	ADJUSTED	4,839
<u>HARDEMAN</u>			
BOLLIVAR	03/66	ADJUSTED	5,350
HORNSEY	/74	ADJUSTED	720
<u>HARDIN</u>			
SAVANNAH	12/69	ADJUSTED	6,120
<u>HAWKINS</u>			
PEPSIA	/72	ADJUSTED	880
STRIGGERSVILLE UD	02/67	ADJUSTED	330
ROGERSVILLE	01/66	ADJUSTED	4,080
<u>HAYWOOD</u>			
BROWNSVILLE	05/51	ADJUSTED	10,040
<u>HENDERSON</u>			
LEXINGTON	01/69	ADJUSTED	8,270
SCOTTS HILL	02/74	ADJUSTED	940
<u>HENRY</u>			
PARIS	10/52	ADJUSTED	13,190
<u>HICKMAN</u>			
CENTERVILLE	11/67	ADJUSTED	3,620
NUNNELLY	03/68	ADJUSTED	250
<u>HOUSTON</u>			
ERIN	11/67	ADJUSTED	2,030
TENNESSEE RIDGE	09/73	ADJUSTED	1,760
<u>HUMPHREYS</u>			
NEW JOHNSONVILLE	07/66	ADJUSTED	1,570
WAVERLY	09/59	ADJUSTED	5,480

PLACE	DATE	STATUS	POPULATION
<u>JACKSON</u>			
GAINESBORO	12/74	ADJUSTED	5,500
GRANVILLE	12/74	ADJUSTED	1,100
<u>JEFFERSON</u>			
DANDRIDGE	10/75	ADJUSTED	1,920
JEFFERSON CITY	12/66	ADJUSTED	5,150
NEW MARKETT	12/66	ADJUSTED	1,660
<u>KNOX</u>			
KNOXVILLE	01/74	ADJUSTED	177,730
<u>LAKE</u>			
RIDGELY	04/62	ADJUSTED	2,010
TIPTONVILLE	12/52	ADJUSTED	2,068
PROCTOR CITY U D	01/67	ADJUSTED	2,229
<u>LAUDERDALE</u>			
HALLS	08/73	ADJUSTED	3,990
RIPLEY	09/56	ADJUSTED	7,030
<u>LAWRENCE</u>			
ETHERIDGE	12/63	ADJUSTED	770
FLAT WOODS	09/64	ADJUSTED	170
NEW PROSPECT	01/65	ADJUSTED	300
LAWRENCEBURG	02/53	ADJUSTED	11,550
LORETTO	05/68	ADJUSTED	929
<u>LEWIS</u>			
HOHENWALD	07/66	ADJUSTED	5,180
<u>LINCOLN</u>			
FAYETTEVILLE	06/57	ADJUSTED	8,980
KELSO	06/57	ADJUSTED	80
MULBERRY	04/67	ADJUSTED	420
<u>MCMINN</u>			
ATHENS	09/65	ADJUSTED	13,130
ENGLEWOOD	10/72	ADJUSTED	2,450
ETOWAH	06/66	ADJUSTED	7,250
NIOTA	03/64	ADJUSTED	1,440

PLACE	DATE	STATUS	POPULATION
<u>MACON</u>			
LAFAYETTE	08/72	ADJUSTED	4,050
<u>MADISON</u>			
WESTOVER U D	03/66	ADJUSTED	1,710
JACKSON	11/62	ADJUSTED	51,830
<u>MARION</u>			
JASPER	03/67	ADJUSTED	3,450
SOUTH PITTSBURG	04/60	ADJUSTED	4,100
<u>MARSHALL</u>			
BELFAST	11/63	ADJUSTED	520
CENTERTOWN	07/65	ADJUSTED	169
CHAPEL HILL	12/65	ADJUSTED	1,260
CORNERVILLE	03/67	ADJUSTED	780
LEWISBURG	07/54	ADJUSTED	6,990
FARMINGTON	10/67	ADJUSTED	630
<u>MAURY</u>			
COLUMBIA	06/60	ADJUSTED	25,880
MT JOY	06/68	ADJUSTED	2,200
MT PLEASANT	12/62	ADJUSTED	4,900
SPRING HILL		ADJUSTED	630
<u>MEIGS</u>			
DECATUR	09/67	ADJUSTED	1,270
<u>MONROE</u>			
MADISONVILLE	12/72	ADJUSTED	2,990
SWEETWATER	04/70	ADJUSTED	5,340
<u>MONTGOMERY</u>			
CLARKSVILLE	03/60	ADJUSTED	42,800
CUNNINGHAM	01/68	ADJUSTED	3,360
WOODLAWN	06/68	ADJUSTED	1,920
<u>MOORE</u>			
LYNCHBURG	09/67	ADJUSTED	940
<u>OBION</u>			
SOUTH FULTON	01/67	ADJUSTED	4,080

PLACE	DATE	STATUS	POPULATION
UNION CITY	05/53	ADJUSTED	15,700
<u>OVERTON</u>			
LIVINGSTON	06/64	ADJUSTED	4,550
<u>PERRY</u>			
LINDEN	10/55	ADJUSTED	1,390
LOBELVILLE	05/74	ADJUSTED	970
<u>POLK</u>			
BENTON	08/68	ADJUSTED	1,570
<u>PUTNAM</u>			
ALGOOD	11/72	ADJUSTED	2,520
BAXTER	/54	ADJUSTED	1,330
DOUBLE SPRING UD	07/66	ADJUSTED	970
COOKEVILLE	12/52	ADJUSTED	17,620
BANGHAM	05/66	ADJUSTED	1,070
<u>ROANE</u>			
HARRIMAN	02/60	ADJUSTED	9,750
OAK RIDGE	06/53	ADJUSTED	24,860
ROCKWOOD	09/59	ADJUSTED	7,610
<u>ROBERTSON</u>			
SPRINGFIELD	07/54	ADJUSTED	13,600
<u>RUTHERFORD</u>			
LA VERGNE	/64	ADJUSTED	3,450
MURFREESBORO	05/54	ADJUSTED	23,730
DOUBLE SPRING PT2	11/64	ADJUSTED	2,000
SMYRNA	03/64	ADJUSTED	4,320
<u>SEQUATCHIE</u>			
DUNLAP	12/66	ADJUSTED	2,390
<u>SEVIER</u>			
PIGEON FORGE	08/65	ADJUSTED	2,450
SEVIERVILLE	08/65	ADJUSTED	3,770
<u>SHELBY</u>			
ARLINGTON	07/68	ADJUSTED	930

PLACE	DATE	STATUS	POPULATION
BARTLETT-ELLENDALE	08/61	ADJUSTED	12,110
COLLIERVILLE	02/74	ADJUSTED	4,480
GERMANTOWN	04/52	ADJUSTED	7,440
FRAYSER	/55	ADJUSTED	4,500
MEMPHIS	02/70	ADJUSTED	649,580
RALEIGH	12/60	ADJUSTED	5,600
MILLINGTON	01/57	ADJUSTED	15,000
WHITEHAVEN	10/67	ADJUSTED	13,894
<u>STEWART</u>			
CUMBERLAND CITY		ADJUSTED	310
<u>SULLIVAN</u>			
BLUFF CITY	04/74	ADJUSTED	1,540
BRISTOL	07/52	ADJUSTED	27,320
KINGSPORT	06/55	ADJUSTED	42,860
BLOOMINGDALE (U)	03/74	ADJUSTED	8,440
LONG ISLAND	06/55	ADJUSTED	970
PINEY FLATS	08/66	ADJUSTED	300
<u>SUMNER</u>			
GALLATIN	12/57	ADJUSTED	13,362
HENDERSONVILLE	05/66	ADJUSTED	28,000
PORTLAND	08/65	ADJUSTED	3,081
<u>TIPTON</u>			
COVINGTON	01/57	ADJUSTED	7,000
<u>TROUSDALE</u>			
HARTSVILLE	11/56	ADJUSTED	2,510
<u>UNICOI</u>			
ERWIN	03/61	ADJUSTED	9,510
UNICOI	11/67	ADJUSTED	1,300
<u>VAN BUREN</u>			
SPENCER	09/74	ADJUSTED	1,210
<u>WARPEN</u>			
CENTERTOWN	05/65	ADJUSTED	3,620
MCMINNVILLE	06/62	ADJUSTED	13,980
IRVING COLLEGE	02/64	ADJUSTED	1,250
VIOLA	01/66	ADJUSTED	1,050

PLACE	DATE	STATUS	POPULATION
<u>WASHINGTON</u>			
JOHNSON CITY	08/61	ADJUSTED	62,800
SULPHUR SPRINGS	08/61	ADJUSTED	400
<u>WAYNE</u>			
CLIFTON	07/66	ADJUSTED	880
WAYNESBORO	05/64	ADJUSTED	2,400
<u>WEAKLEY</u>			
DRESDEN	06/55	ADJUSTED	3,220
MARTIN	06/67	ADJUSTED	9,420
SHARON	02/67	ADJUSTED	1,490
<u>WHITE</u>			
QUEBECK-WALLING UD	01/66	ADJUSTED	1,010
OCONNER UD	01/69	ADJUSTED	1,510
SPARTA	01/58	ADJUSTED	8,230
<u>WILLIAMSON</u>			
FRANKLIN	05/63	ADJUSTED	13,220
<u>WILSON</u>			
GLADEVILLE		ADJUSTED	920
LEBANON	03/56	ADJUSTED	15,320
<u>MILITARY BASES</u>			
<u>DAVIDSON</u>			
USNRTC NASHVILLE	12/53	ADJUSTED	0
<u>HAWKINS</u>			
HOLSTON ARMY AMM PLANT		ADJUSTED	1,300
<u>MONTGOMERY</u>			
FORT CAMPBELL		ADJUSTED	0
<u>OBION</u>			
ARNOLD ENG DEV CENTER		ADJUSTED	120

PLACE	DATE	STATUS	POPULATION
<u>SHELBY</u>			
NAS MEMPHIS		ADJUSTED	14,200
<u>SULLIVAN</u>			
USNRTC KINGS PORT	/55	ADJUSTED	154
<u>SCHOOLS</u>			
GRADES	DATE	STATUS	ENROLLMENT
<u>ANDERSON</u>			
0-08	/76	ADJUSTED	240
1-08	/73	ADJUSTED	108
<u>BRADLEY</u>			
0-08	/73	ADJUSTED	340
<u>GRAINGER</u>			
0-08	/76	ADJUSTED	480
0-08	/76	ADJUSTED	481
<u>JOHNSON</u>			
0-08	/73	ADJUSTED	167
<u>MCMINN</u>			
0-08	/73	ADJUSTED	361
0-08	/73	ADJUSTED	187
0-08	/73	ADJUSTED	412
<u>MEIGS</u>			
0-08	/76	ADJUSTED	211
0-08	/76	ADJUSTED	210
<u>PERRY</u>			
1-08	/73	ADJUSTED	81
1-08	/73	ADJUSTED	64
1-08	/73	ADJUSTED	59

GRADES	DATE	STATUS	ENROLLMENT
	<u>PICKETT</u>		
0-12	/75	ADJUSTED	1,110
	<u>UNICOI</u>		
0-08	/74	ADJUSTED	180
	<u>WEAKLEY</u>		
1-12	/75	ADJUSTED	285
TOTAL DRINKING FLUORIDATED WATER			2,743,498

POPULATION DRINKING FLOURIDATED WATER
BY COUNTY, WITHIN STATE

PLACE	DATE	STATUS	POPULATION
<u>TEXAS</u>			
<u>ANDERSON</u>			
WALSTON SPRINGS		NATURAL	600
<u>ANDREWS</u>			
ANDREWS		NATURAL	9,852
<u>ANGELINA</u>			
HUNTINGTON		NATURAL	1,300
LUFKIN		ADJUSTED	26,533
ZAVALLA		NATURAL	900
<u>ARANSAS</u>			
ROCKPORT		NATURAL	6,339
<u>ARMSTRONG</u>			
CLAUDE		NATURAL	1,035
<u>ATASCOSA</u>			
CAMPBELLTON		NATURAL	271
CHARLOTTE		NATURAL	1,329
LYTLE		NATURAL	1,657
<u>AUSTIN</u>			
BELLEVILLE		NATURAL	2,845
<u>BAILEY</u>			
MULESHOE		NATURAL	5,920
<u>BANDERA</u>			
BANDERA		NATURAL	1,020
<u>BAYLOR</u>			
SEYMOUR		NATURAL	3,561

PLACE	DATE	STATUS	POPULATION
<u>BEE</u>			
BEEVILLE		NATURAL	17,100
<u>BELL</u>			
BARTLETT	01/51	ADJUSTED	1,800
BELTON		NATURAL	9,500
HARKER HEIGHTS	06/63	ADJUSTED	5,000
HEIDENHEIMER		NATURAL	164
HOLLAND		NATURAL	710
KILLEEN	06/63	ADJUSTED	40,700
LITTLE RIVER		NATURAL	200
NOLANVILLE	06/63	ADJUSTED	1,050
ROGERS		NATURAL	1,420
TEMPLE	04/51	ADJUSTED	40,000
OENAVILLE		NATURAL	140
TROY		NATURAL	580
BELFALLS		NATURAL	30
<u>BEXAR</u>			
CHINA GROVE		NATURAL	329
<u>BOSQUE</u>			
CLIFTON		NATURAL	2,688
CRANFILLS GAP		NATURAL	320
<u>BRAZORIA</u>			
ALVIN		NATURAL	12,500
ANGLETON		NATURAL	10,000
BRAZORIA		NATURAL	1,745
CLUTE		NATURAL	7,500
LAKE BARBARA		NATURAL	500
LAKE JACKSON	03/61	ADJUSTED	16,000
PEARLAND		NATURAL	8,000
WEST COLUMBIA		NATURAL	4,317
<u>BRAZOS</u>			
BRYAN		ADJUSTED	35,911
<u>BREWSTER</u>			
ALPINE		NATURAL	6,200
<u>BRISCOE</u>			
QUITAQUE		NATURAL	595
SILVERTON		NATURAL	1,021

PLACE	DATE	STATUS	POPULATION
<u>BROOKS</u>			
FALFURRIAS		NATURAL	6,200
<u>BURLESON</u>			
CLAY		NATURAL	61
LYONS		NATURAL	360
SNOOK		NATURAL	300
SOMERVILLE		NATURAL	1,839
<u>BURNET</u>			
BURNET		NATURAL	3,032
<u>CALDWELL</u>			
LULING	06/60	ADJUSTED	5,159
<u>CALHOUN</u>			
POINT COMFORT		NATURAL	1,476
PORT LAVACA		NATURAL	12,142
SEA DRIFT		NATURAL	1,125
<u>CALIAHAN</u>			
CLYDE		NATURAL	2,000
<u>CAMERON</u>			
BROWNSVILLE		NATURAL	68,000
COMBES		NATURAL	710
HARLINGEN		NATURAL	40,000
LA FERIA		NATURAL	2,750
LAGUNA HEIGHTS		NATURAL	740
LAGUNA VISTA		NATURAL	0
LOS FRESNOS		NATURAL	1,400
PORT ISABEL		NATURAL	3,740
SAN BENITO		NATURAL	17,000
SANTA ROSA		NATURAL	1,490
<u>CARSON</u>			
GROOM		NATURAL	808
PANHANDLE		NATURAL	2,190
<u>CASTRO</u>			
DIMMITT		NATURAL	5,250
HART		NATURAL	839

PLACE	DATE	STATUS	POPULATION
<u>CHAMBERS</u>			
MONT BELVIEU		NATURAL	114
<u>CHEROKEE</u>			
ALTO		NATURAL	1,045
JACKSONVILLE		NATURAL	10,777
WELLS		NATURAL	700
<u>CHILDRESS</u>			
CHILDRESS		NATURAL	5,534
<u>CLAY</u>			
BELLEVUE		NATURAL	323
<u>COCHRAN</u>			
BLEDSON		NATURAL	125
MORTON		NATURAL	3,170
WHITEFACE		NATURAL	394
<u>COLLIN</u>			
ALLEN		NATURAL	3,150
ANNA		NATURAL	736
BLUE RIDGE		NATURAL	384
CELINA		NATURAL	1,272
MELISSA		NATURAL	375
PROSPER		NATURAL	501
RENNER		NATURAL	339
WESTMINSTER		NATURAL	257
WESTON		NATURAL	130
<u>COLLINGSWORTH</u>			
DODSON		NATURAL	2,390
SAMNORWOOD		NATURAL	239
<u>COMAL</u>			
SOLMS		NATURAL	40
<u>COMANCHE</u>			
COMANCHE		ADJUSTED	4,067
DE LEON		ADJUSTED	2,210

PLACE	DATE	STATUS	POPULATION
<u>CONCHO</u>			
EDEN		NATURAL	1,196
<u>COOKE</u>			
MUENSTER	05/54	ADJUSTED	1,500
<u>CORYELL</u>			
COPPERAS COVE	06/63	ADJUSTED	18,500
FORT GATES		NATURAL	410
GATESVILLE		NATURAL	4,800
OGLESBY		NATURAL	440
TURNERSVILLE		NATURAL	155
<u>COTTLE</u>			
PADUCAH		NATURAL	2,127
<u>CROCKETT</u>			
OZONA		NATURAL	2,882
<u>CROSBY</u>			
CROSBYTON		NATURAL	2,510
LORENZO		NATURAL	1,500
RALLS		NATURAL	2,250
<u>CULBERSON</u>			
VAN HORN		NATURAL	2,240
<u>DALLAM</u>			
DALHART		NATURAL	6,054
TEXLINE		NATURAL	442
<u>DALLAS</u>			
BALCH SPRINGS		NATURAL	13,050
BUCKINGHAM		NATURAL	41
CARROLLTON	01/66	ADJUSTED	29,700
CEDAR HILL		NATURAL	5,000
COCKRELL HILL	01/66	ADJUSTED	3,400
COPPELL		NATURAL	2,200
DANIELDALE (DALLAS)		NATURAL	2,000
DALLAS	01/66	ADJUSTED	912,900
DE SOTO		NATURAL	11,500
DUNCANVILLE		NATURAL	22,000
FARMERS BRANCH	01/66	ADJUSTED	28,550

PLACE	DATE	STATUS	POPULATION
GARLAND	10/66	ADJUSTED	119,900
HUTCHINS		NATURAL	2,400
IRVING		NATURAL	113,600
KLEBERG		NATURAL	5,000
LANCASTER		NATURAL	137
MESQUITE	06/64	ADJUSTED	66,200
ROWLETT		NATURAL	3,900
SEAGOVILLE	01/66	ADJUSTED	5,900
WILMER		NATURAL	2,350
<u>DAWSON</u>			
LAMESA		NATURAL	11,877
WELCH		NATURAL	110
<u>DEAF SMITH</u>			
HEREFORD		NATURAL	14,785
<u>DELTA</u>			
BEN FRANKLIN		NATURAL	75
<u>DENTON</u>			
AUBREY		NATURAL	731
DENTON	04/64	ADJUSTED	43,700
LAKE DALLAS		NATURAL	2,100
LEWISVILLE		NATURAL	20,950
PILOT POINT		NATURAL	2,050
<u>DE WITT</u>			
CUERO		NATURAL	6,920
NORDHEIM		NATURAL	369
<u>DICKENS</u>			
DICKENS		NATURAL	295
SPUR		NATURAL	1,715
<u>DONLEY</u>			
HEDLEY		NATURAL	439
<u>DUVAL</u>			
BENAVIDES		NATURAL	213
FREER		NATURAL	2,850

PLACE	DATE	STATUS	POPULATION
<u>EASTLAND</u>			
GORMAN		ADJUSTED	1,275
RANGER		NATURAL	3,047
<u>ECTOR</u>			
ODESSA		NATURAL	89,587
<u>ELLIS</u>			
BARDWELL		NATURAL	277
TELICO		NATURAL	95
ENNIS	06/67	ADJUSTED	11,900
BRISTOL		NATURAL	94
FERRIS		NATURAL	2,300
FORRESTON		NATURAL	300
GARRETT	01/67	ADJUSTED	225
ITALY		NATURAL	1,309
MAYPEARL		NATURAL	462
SARDIS		NATURAL	12
MIDLOTHIAN		NATURAL	2,850
MILFORD		NATURAL	664
PALMER		NATURAL	601
RED OAK		NATURAL	767
SONOMA	01/67	ADJUSTED	678
BOYCE		NATURAL	80
<u>EL PASO</u>			
ANTHONY		NATURAL	2,250
CANUTILLO		NATURAL	1,800
EL PASO		NATURAL	360,725
TORNILLO		NATURAL	250
<u>ERATH</u>			
DUBLIN		ADJUSTED	2,810
<u>FALLS</u>			
CHILTON		NATURAL	310
WESTPHALIA		NATURAL	324
LOTT		NATURAL	1,200
PERRY		NATURAL	96
<u>FANNIN</u>			
BONHAM		ADJUSTED	7,900
DODD CITY		NATURAL	302
LANNIUS		NATURAL	70
ECTOR		NATURAL	549

PLACE	DATE	STATUS	POPULATION
HONEY GROVE		NATURAL	1,900
LADONIA		NATURAL	815
WEST LEONARD		NATURAL	0
LEONARD		NATURAL	1,500
RANDOLPH		NATURAL	70
SAVOY		NATURAL	783
TRENTON		NATURAL	615
WINDOM		NATURAL	247
<u>FAYETTE</u>			
LA GRANGE		NATURAL	3,096
<u>FISHER</u>			
MCCAULLEY	01/66	ADJUSTED	96
ROBY	01/63	ADJUSTED	754
ROTAN		NATURAL	2,500
SYLVESTER	01/66	ADJUSTED	79
<u>FLOYD</u>			
FLOYDADA		NATURAL	5,380
LOCKNEY		NATURAL	2,300
<u>FOARD</u>			
THALIA		NATURAL	104
CROWELL		NATURAL	1,410
<u>FORT BEND</u>			
SUGARLAND		NATURAL	3,951
<u>FRIO</u>			
DILLEY		NATURAL	2,428
<u>GAINES</u>			
LOOP		NATURAL	315
SEAGRAVES		NATURAL	2,440
SEMINOLE		NATURAL	5,365
<u>GALVESTON</u>			
ALTA LOMA		NATURAL	1,530
BACLIFF		NATURAL	1,782
DICKINSON		NATURAL	11,000
FRIENDSWOOD		NATURAL	7,500
GALVESTON		NATURAL	65,000
HITCHCOCK		NATURAL	5,565

PLACE	DATE	STATUS	POPULATION
KEMAH		NATURAL	1,720
LA MARQUE		NATURAL	17,000
LEAGUE CITY		NATURAL	16,000
TEXAS CITY		NATURAL	42,000
<u>GARZA</u>			
POST		NATURAL	4,350
<u>GONZALES</u>			
GONZALES	12/54	ADJUSTED	7,000
<u>GRAY</u>			
PAMPA		NATURAL	22,639
<u>GRAYSON</u>			
BELLS		NATURAL	790
HOWE		NATURAL	1,850
SHERMAN		NATURAL	30,400
TOM BEAN		NATURAL	570
VAN ALSTYNE		NATURAL	2,230
WHITESBORO		NATURAL	3,250
WHITEWRIGHT		NATURAL	1,870
<u>GREGG</u>			
LONGVIEW		ADJUSTED	56,448
WHITE OAK		NATURAL	2,745
<u>GRIMES</u>			
NAVASOTA		NATURAL	5,225
<u>GUADALUPE</u>			
MARION		NATURAL	655
SEGUIN		ADJUSTED	17,000
<u>HALE</u>			
ABERNATHY		NATURAL	2,080
COTTON CENTER		NATURAL	260
HALE CENTER		NATURAL	2,250
PETERSBURG		NATURAL	1,600
PLAINVIEW		NATURAL	23,330
<u>HALL</u>			
ESTELLINE		NATURAL	316

PLACE	DATE	STATUS	POPULATION
LAKEVIEW	08/53	ADJUSTED	3,575
TURKEY		NATURAL	680
<u>HAMILTON</u>			
HAMILTON		NATURAL	2,800
JONESBORO		NATURAL	200
<u>HANSFORD</u>			
GRUVER		NATURAL	1,465
MORSE		NATURAL	150
SPEARMAN		NATURAL	3,800
<u>HARDEMAN</u>			
CHILLICOTHE		NATURAL	1,148
QUANAH		NATURAL	3,999
<u>HARRIS</u>			
BAYTOWN		NATURAL	50,000
CHANNEL VIEW		NATURAL	8,227
DEER PARK		NATURAL	18,000
EL LAGO		NATURAL	2,810
HEDWIG VILLAGE		NATURAL	3,300
HILSHIRE VILLAGE		NATURAL	630
CLOVERLEAF		NATURAL	5,000
HOUSTON (PART)		NATURAL	690,500
HUNTERS CREEK VILLAGE		NATURAL	4,123
LA PORTE		NATURAL	9,000
PINEY POINT VILLAGE		NATURAL	2,548
SEABROOK		NATURAL	6,000
SHOREACRES		NATURAL	1,872
SPRING VALLEY		NATURAL	3,800
WEBSTER		NATURAL	3,250
WEST UNIVERSITY PLACE		NATURAL	14,000
<u>HARRISON</u>			
MARSHALL	04/46	ADJUSTED	29,445
<u>HARTLEY</u>			
CHANNING		NATURAL	352
<u>HASKELL</u>			
HASKELL		NATURAL	3,650
WEINERT		NATURAL	251

PLACE	DATE	STATUS	POPULATION
<u>HAYS</u>			
DRIPPING SPRINGS		NATURAL	530
KYLE		NATURAL	1,729
<u>HEMPHILL</u>			
CANADIAN		NATURAL	2,292
<u>HIDALGO</u>			
ALAMO		NATURAL	5,200
DONNA		NATURAL	8,600
MONTE ALTO		NATURAL	525
EDCOUCH		NATURAL	2,850
EDINBURG		NATURAL	19,100
ELSA		NATURAL	4,500
HIDALGO		NATURAL	1,980
LA VILLA		NATURAL	1,375
MCALLEN		NATURAL	46,525
MERCEDES		NATURAL	12,425
MISSION		NATURAL	15,125
PHARR		NATURAL	16,530
SAN JUAN		NATURAL	6,108
WESLACO		NATURAL	17,918
<u>HILL</u>			
ABBOTT		NATURAL	375
AQUILLA		NATURAL	100
BYNUM		NATURAL	130
COVINGTON		NATURAL	125
HILLSBORO		NATURAL	7,224
HUBBARD		NATURAL	1,572
IRENE		NATURAL	160
ITASCA		NATURAL	2,001
MALONE		NATURAL	305
MERTENS		NATURAL	104
MOUNT CALM		NATURAL	363
PENELOPE		NATURAL	212
WHITNEY		NATURAL	1,575
<u>HOCKLEY</u>			
ANTON		NATURAL	1,020
LEVELLAND		NATURAL	12,365
ROPESVILLE		NATURAL	483
SUNDOWN		NATURAL	1,120
WHITHARRAL		NATURAL	111

PLACE	DATE	STATUS	POPULATION
<u>HOPKINS</u>			
SULPHUR SPRINGS	01/67	ADJUSTED	11,500
<u>HOUSTON</u>			
CROCKETT	05/61	ADJUSTED	2,500
<u>HOWARD</u>			
BIG SPRING		NATURAL	29,814
COAHOMA		NATURAL	1,200
FORSAN		NATURAL	237
<u>HUDSPETH</u>			
DELL CITY		NATURAL	383
SIERRA BLANCA		NATURAL	700
<u>HUNT</u>			
CELESTE		NATURAL	745
LONE OAK		NATURAL	530
<u>HUTCHINSON</u>			
BORGER		NATURAL	15,780
PHILLIPS		NATURAL	2,515
STINNETT		NATURAL	2,150
<u>IRION</u>			
BARNHART		NATURAL	74
<u>JACK</u>			
BRYSON		NATURAL	450
<u>JACKSON</u>			
GANADO		NATURAL	1,675
<u>JEFFERSON</u>			
BEAUMONT		ADJUSTED	119,135
GRIFFING PARK	08/53	ADJUSTED	2,100
GROVES	/50	ADJUSTED	18,300
LAKEVIEW	08/53	ADJUSTED	215
NEDERLAND	01/67	ADJUSTED	17,050
PEAR RIDGE	08/53	ADJUSTED	3,700
PORT ARTHUR	08/53	ADJUSTED	58,875
PORT NECHES	01/66	ADJUSTED	11,000

PLACE	DATE	STATUS	POPULATION
SABINE	01/53	ADJUSTED	75
SABINE PASS	08/53	ADJUSTED	1,500
<u>JIM HOGG</u>			
HEBBRONVILLE		NATURAL	4,050
<u>JIM WELLS</u>			
ALICE	01/67	ADJUSTED	20,121
ORANGE GROVE		NATURAL	1,000
PREMONT		NATURAL	3,250
SAN DIEGO		NATURAL	4,500
<u>JOHNSON</u>			
ALVARADO		NATURAL	2,250
BURLESON		NATURAL	1,010
CLEBURNE		NATURAL	17,800
GRANDVIEW		NATURAL	935
KEENE		NATURAL	3,150
<u>KARNES</u>			
FALLS CITY		NATURAL	425
KARNES CITY		NATURAL	3,010
KENEDY		NATURAL	4,216
RUNGE		NATURAL	1,189
<u>KAUFMAN</u>			
LAWRENCE	01/63	ADJUSTED	110
POETRY	01/66	ADJUSTED	452
TERRELL	12/58	ADJUSTED	14,800
ABLE SPRINGS	01/66	ADJUSTED	250
<u>KENDALL</u>			
BOERNE		NATURAL	2,666
COMFORT		NATURAL	1,460
<u>KERR</u>			
KERRVILLE		NATURAL	16,492
<u>KINNEY</u>			
BRACKETTVILLE		NATURAL	1,850
<u>KLEBERG</u>			
KINGSVILLE		NATURAL	32,000

PLACE	DATE	STATUS	POPULATION
RIVIERA		NATURAL	550
<u>KNOX</u>			
BENJAMIN		NATURAL	350
GOREE		NATURAL	538
KNOX CITY		NATURAL	1,650
MUNDAY		NATURAL	1,884
<u>LAMAR</u>			
RENO		NATURAL	545
PARIS	10/52	ADJUSTED	25,000
PATTONVILLE		NATURAL	180
PETTY		NATURAL	100
ROXTON		NATURAL	620
<u>LAMB</u>			
AMHERST		NATURAL	825
EARTH		NATURAL	1,180
LITTLEFIELD		NATURAL	7,140
OLTON		NATURAL	1,790
SPADE		NATURAL	174
SPRINGLAKE		NATURAL	209
<u>LAMPASAS</u>			
LAMPASAS		NATURAL	6,311
LOMETA		NATURAL	633
<u>LA SALLE</u>			
COTULLA		NATURAL	3,329
<u>LAVACA</u>			
HALLETTSVILLE		NATURAL	2,750
SHINER		NATURAL	2,150
<u>LEE</u>			
GIDDINGS		NATURAL	2,892
<u>LEON</u>			
MARQUEZ		NATURAL	185
<u>LIMESTONE</u>			
PRAIRIE HILL		NATURAL	150

PLACE	DATE	STATUS	POPULATION
<u>LIPSCOMB</u>			
BOOKER		NATURAL	1,050
DARROUZETT		NATURAL	393
FOLLETT		NATURAL	522
<u>LIVE OAK</u>			
GEORGE WEST		NATURAL	2,005
<u>LUBBOCK</u>			
IDALOU		NATURAL	2,000
LUBBOCK		NATURAL	164,763
NEW DEAL		NATURAL	530
SHALLOWATER		NATURAL	1,500
SLATON		NATURAL	7,000
WOLLFORTH		NATURAL	1,450
<u>LYNN</u>			
NEW HOME		NATURAL	252
O DONNELL		NATURAL	1,140
TAHOKA		NATURAL	3,078
WILSON		NATURAL	433
<u>MCCULLOCH</u>			
BRADY		NATURAL	5,328
LOHN		NATURAL	149
MELVIN		NATURAL	290
ROCHELLE		NATURAL	163
<u>MCLENNAN</u>			
AXTELL		NATURAL	105
ELK		NATURAL	250
BELLMEAD		NATURAL	8,000
BRUCEVILLE		NATURAL	50
CHINA SPRINGS		NATURAL	181
CRAWFORD		NATURAL	477
EDDY		NATURAL	600
GERALD		NATURAL	700
HEWITT		NATURAL	569
LACY LAKEVIEW		NATURAL	2,558
LEROY		NATURAL	200
LEVI		NATURAL	50
LORENA		NATURAL	406
MCGREGOR		NATURAL	4,365
MART		NATURAL	2,400
MOODY		NATURAL	1,410
HARRISON		NATURAL	25

PLACE	DATE	STATUS	POPULATION
RIESEL		NATURAL	503
ROBINSON		NATURAL	4,200
ROSS		NATURAL	100
VALLEY MILLS		NATURAL	1,042
HALLSBURG		NATURAL	250
WACO		ADJUSTED	103,548
CHALK BLUFF		NATURAL	1,150
NORTH WACO		NATURAL	10,000
WEST		NATURAL	2,406
TOURS		NATURAL	105
<u>MC MULLEN</u>			
CALLIHAM		NATURAL	121
<u>MADISON</u>			
MIDWAY		NATURAL	300
<u>MARTIN</u>			
STANTON		NATURAL	2,156
<u>MASON</u>			
MASON		NATURAL	1,653
<u>MATAGORDA</u>			
BAY CITY	01/68	ADJUSTED	15,000
MATAGORDA		NATURAL	605
PALACIOS		NATURAL	3,840
VAN VLECK		NATURAL	1,051
<u>MAVERICK</u>			
EAGLE PASS		NATURAL	16,890
EL INDIO		NATURAL	148
<u>MIDLAND</u>			
MIDLAND		NATURAL	69,933
<u>MILAM</u>			
BUCKHOLTS		NATURAL	660
<u>MILLS</u>			
GOLDTHWAITE		NATURAL	1,720

PLACE	DATE	STATUS	POPULATION
<u>MITCHELL</u>			
COLORADO CITY		NATURAL	4,913
LORAIN		NATURAL	725
<u>MONTGOMERY</u>			
CONROE	12/63	ADJUSTED	19,000
MAGNOLIA		NATURAL	1,150
<u>MOORE</u>			
DUMAS		NATURAL	11,000
SUNRAY		NATURAL	1,750
<u>MOTLEY</u>			
MATADOR		NATURAL	1,045
ROARING SPRINGS		NATURAL	320
<u>NAVARRO</u>			
BARRY		NATURAL	149
BLOOMING GROVE		NATURAL	740
NAVARRO		NATURAL	75
MILDRED		NATURAL	75
CORSICANA		NATURAL	21,300
EMHOUSE		NATURAL	150
FROST		NATURAL	548
PURDON		NATURAL	133
RICHLAND		NATURAL	308
ROANE		NATURAL	120
<u>NOLAN</u>			
ROSCOE		NATURAL	1,645
SWEETWATER	10/51	ADJUSTED	11,910
<u>NUECES</u>			
AGUA DULCE		NATURAL	742
BANQUETE		NATURAL	449
BISHOP		NATURAL	3,466
CORPUS CHRISTI	12/53	ADJUSTED	215,000
FLOUR BLUFF	/63	ADJUSTED	0
HIGHWAY VILLAGE	01/63	ADJUSTED	0
PORT ARANSAS	12/60	ADJUSTED	1,400
<u>OCHILTREE</u>			
PERRYTON		NATURAL	8,200

PLACE	DATE	STATUS	POPULATION
	<u>OLDHAM</u>		
VEGA		NATURAL	839
	<u>ORANGE</u>		
VIDOR		NATURAL	12,000
	<u>PANOLA</u>		
TATUM		NATURAL	684
	<u>PARKER</u>		
SPRINGTOWN		NATURAL	1,565
WEATHERFORD		ADJUSTED	13,000
	<u>PARMER</u>		
BOVINA		NATURAL	1,550
FARWELL		NATURAL	1,200
FRIONA		NATURAL	3,555
	<u>PECOS</u>		
FORT STOCKTON		NATURAL	9,023
IMPERIAL		NATURAL	720
IRAAAN		NATURAL	1,050
	<u>POLK</u>		
GOODRICH		NATURAL	405
	<u>POTTER</u>		
AMARILLO		NATURAL	18,400
	<u>PRESIDIO</u>		
MARFA		NATURAL	2,900
PRESIDIO		NATURAL	1,000
	<u>RANDALL</u>		
CANYON		NATURAL	9,610
	<u>REAGAN</u>		
BIG LAKE		NATURAL	2,345

PLACE	DATE	STATUS	POPULATION
<u>REAL</u>			
LEAKEY		NATURAL	396
<u>RED RIVER</u>			
BAGWELL		NATURAL	108
DETROIT		NATURAL	726
<u>REEVES</u>			
BALMORHEA		NATURAL	745
PECOS		NATURAL	14,143
TOYAH		NATURAL	265
<u>REFUGIO</u>			
REFUGIO		NATURAL	4,950
TIVOLI		NATURAL	540
WOODSBORO		NATURAL	1,875
<u>RUNNELS</u>			
MILES		NATURAL	631
ROWENA		NATURAL	466
<u>SABINE</u>			
BRONSON		NATURAL	505
<u>SAN PATRICIO</u>			
ARANSAS PASS	01/60	ADJUSTED	7,146
GREGORY	12/53	ADJUSTED	2,300
INGLESIDE	12/53	ADJUSTED	4,000
MATHIS		NATURAL	5,500
ODEM	12/53	ADJUSTED	2,200
PORTLAND	12/53	ADJUSTED	8,900
SINTON		NATURAL	5,890
TAFT	01/64	ADJUSTED	3,300
<u>SAN SABA</u>			
RICHLAND SPRINGS		NATURAL	425
<u>SCHLEICHER</u>			
ELDORADO		NATURAL	1,373
<u>SCURRY</u>			
HERMLEIGH		NATURAL	725

PLACE	DATE	STATUS	POPULATION
SNYDER		NATURAL	10,886
<u>SHELBY</u>			
JOAQUIN		NATURAL	825
SHELBYVILLE		NATURAL	215
TENAHA		NATURAL	1,097
TIMPSON		NATURAL	1,300
<u>SHERMAN</u>			
STRATFORD		NATURAL	2,340
<u>SMITH</u>			
ARP		NATURAL	816
TROUP		NATURAL	1,690
TYLER	/52	ADJUSTED	63,415
<u>STERLING</u>			
STERLING CITY		NATURAL	740
<u>SWISHER</u>			
HAPPY		NATURAL	680
KRESS		NATURAL	600
TULIA		NATURAL	5,500
<u>TARRANT</u>			
ARLINGTON		ADJUSTED	122,200
BEDFORD		NATURAL	15,550
DALWORTHINGTON GARDENS		NATURAL	757
EDGECLIFF		ADJUSTED	2,200
EDGECLIFF VILLAGE	01/65	ADJUSTED	339
EULESS		NATURAL	25,200
EVERMAN		NATURAL	5,850
FOREST HILL		NATURAL	10,250
FORT WORTH	12/65	ADJUSTED	401,837
HIRAM	01/66	ADJUSTED	34
GRAND PRAIRIE		NATURAL	60,950
HALTOM CITY		NATURAL	29,400
HURST		NATURAL	31,100
KENNEDALE		NATURAL	2,900
LAKE SIDE (VILLAGE)		NATURAL	988
LAKE WORTH VILLAGE		NATURAL	4,958
SMITHFIELD		NATURAL	1,000
NORTH RICHLAND HILLS		NATURAL	21,000
PANTEGO		NATURAL	1,812
RICHLAND HILLS		NATURAL	8,865
WATAUGA		NATURAL	7,050

PLACE	DATE	STATUS	POPULATION
WESTOVER HILLS	01/65	ADJUSTED	374
WHITE SETTLEMENT		NATURAL	13,900
<u>TAYLOR</u>			
LAWN		NATURAL	344
OVALO		NATURAL	225
TRENT	01/63	ADJUSTED	333
TUSCOLA		NATURAL	497
<u>TERRY</u>			
BROWNFIELD		NATURAL	10,174
MEADOW		NATURAL	491
WELLMAN		NATURAL	120
<u>TOM GREEN</u>			
CARLSBAD		NATURAL	100
<u>TRAVIS</u>			
AUSTIN		ADJUSTED	289,354
MANOR		NATURAL	940
PFLUGERVILLE		NATURAL	549
<u>TRINITY</u>			
GROVETON		NATURAL	1,300
WOODLAKE		NATURAL	301
<u>UPTON</u>			
MCCAMEY		NATURAL	2,682
RANKIN		NATURAL	1,149
<u>UVALDE</u>			
KNIPPA		NATURAL	360
<u>VICTORIA</u>			
BLOOMINGTON		NATURAL	1,850
<u>WALKER</u>			
PHELPS		NATURAL	98
HUNTSVILLE		ADJUSTED	20,000
RIVERSIDE		NATURAL	125

PLACE	DATE	STATUS	POPULATION
<u>WARD</u>			
BARSTOW		NATURAL	614
GRANDFALLS		NATURAL	622
MONAHANS		NATURAL	8,620
PYOTE		NATURAL	155
WICKETT		NATURAL	598
<u>WASHINGTON</u>			
BRENHAM		ADJUSTED	9,890
<u>WEBB</u>			
BRUNI		NATURAL	214
LAREDO		NATURAL	77,000
MIRANDO CITY		NATURAL	720
<u>WICHITA</u>			
BURKBURNETT		NATURAL	9,405
IOWA PARK	/64	ADJUSTED	6,233
WICHITA FALLS	/51	ADJUSTED	101,800
<u>WILBARGER</u>			
VERNON		NATURAL	12,107
<u>WILLACY</u>			
LYFORD		NATURAL	1,425
PORT MANSFIELD		NATURAL	731
RAYMONDVILLE		NATURAL	7,987
<u>WILLIAMSON</u>			
FLORENCE		NATURAL	672
GRANGER		NATURAL	1,600
HUTTO		NATURAL	5,450
JONESTOWN		NATURAL	300
LIBERTY HILL		NATURAL	300
TAYLOR		NATURAL	9,850
WALBURG		NATURAL	250
WEIR		NATURAL	100
<u>WINKLER</u>			
KERMIT		NATURAL	8,500
WINK		NATURAL	1,150

PLACE	DATE	STATUS	POPULATION
<u>WISE</u>			
PARADISE		NATURAL	275
<u>YOAKUM</u>			
DENVER CITY		NATURAL	4,920
PLAINS		NATURAL	1,200
<u>YOUNG</u>			
GRAHAM	10/62	ADJUSTED	7,720
LOVING		NATURAL	240
JEAN		NATURAL	91
OLNEY		NATURAL	3,853
<u>ZAPATA</u>			
ZAPATA		NATURAL	2,425
<u>MILITARY BASES</u>			
<u>BEE</u>			
NAS CHASE FIELD		NATURAL	2,500
<u>BELL</u>			
FORT HOOD	/63	ADJUSTED	32,597
<u>BEXAR</u>			
FORT SAM HOUSTON	/56	ADJUSTED	10,553
KELLEY AFB		ADJUSTED	3,062
LACKLAND AFB	/58	ADJUSTED	19,141
RANDOLPH AFB		ADJUSTED	4,798
<u>DALLAS</u>			
NAS DALLAS		NATURAL	0
<u>EL PASO</u>			
FORT BLISS	11/63	ADJUSTED	13,288
<u>JEFFERSON</u>			
US N USMCRTC	/53	ADJUSTED	0

PLACE	DATE	STATUS	POPULATION
<u>KLEBERG</u>			
NAS KINGSVILLE		NATURAL	118
<u>NUECES</u>			
USNAAS CABANIS FI	/50	ADJUSTED	0
USNAS CORPUS CHFI	12/53	ADJUSTED	10,000
US NAVAL RES TRNG	12/53	ADJUSTED	0
<u>ORANGE</u>			
INACTSHIPSTORFAC ORANGE		ADJUSTED	0
<u>TARRANT</u>			
CARSWELL AFB	11/60	ADJUSTED	0
<u>TAYLOR</u>			
DYESS AFB	/60	ADJUSTED	0
<u>TRAVIS</u>			
USNRTC AUSTIN	/61	ADJUSTED	0
BERGSTROM AFB	01/57	ADJUSTED	0
<u>WICHITA</u>			
SHEPPARD AFB	10/58	ADJUSTED	0
TOTAL DRINKING FLUORIDATED WATER			6,944,471

POPULATION DRINKING FLOURIDATED WATER
BY COUNTY, WITHIN STATE

PLACE	DATE	STATUS	POPULATION
<u>UTAH</u>			
<u>BEAVER</u>			
MILFORD		NATURAL	1,304
MINERSVILLE		NATURAL	448
<u>BOX ELDER</u>			
BRIGHAM CITY	11/66	ADJUSTED	14,007
WHEELON		NATURAL	20
SNOWVILLE		NATURAL	174
<u>CARBON</u>			
HELPER	08/56	ADJUSTED	1,964
<u>DUCHESNE</u>			
ROOSEVELT	06/73	ADJUSTED	2,005
<u>GARFIELD</u>			
CANNONVILLE		NATURAL	153
<u>IRON</u>			
LUND		NATURAL	75
MODENA		NATURAL	100
<u>UINTAH</u>			
BONANZA		NATURAL	25
<u>WASHINGTON</u>			
SANTA CLARA		NATURAL	291
<u>MILITARY BASES</u>			
<u>DAVIS</u>			
HILL AFB	09/58	ADJUSTED	6,029

PLACE	DATE	STATUS	POPULATION
-------	------	--------	------------

NATIVE RESERVATIONS

DUCHESNE

UINTAH & OURAY RES		ADJUSTED	120
--------------------	--	----------	-----

UINTAH

FORT DUCHESNE	06/73	ADJUSTED	500
LAPPOINT	06/73	ADJUSTED	300
OURAY	06/73	ADJUSTED	100
RANDLETT	06/73	ADJUSTED	50
WHITEROCKS	03/73	ADJUSTED	200

TOTAL DRINKING FLUORIDATED WATER			27,865
----------------------------------	--	--	--------

POPULATION DRINKING FLOURIDATED WATER
BY COUNTY, WITHIN STATE

PLACE	DATE	STATUS	POPULATION
VERMONT			
<u>ADDISON</u>			
MIDDLEBURY	01/69	ADJUSTED	5,500
PANTON	12/73	ADJUSTED	200
VERGENNES	12/73	ADJUSTED	2,000
<u>CALEDONIA</u>			
ST JOHNSBURY	01/69	ADJUSTED	6,809
<u>CHITTENDEN</u>			
BURLINGTON	07/52	ADJUSTED	48,000
COLCHESTER	03/73	ADJUSTED	7,500
ESSEX	03/73	ADJUSTED	3,500
ESSEX JUNCTION	12/57	ADJUSTED	7,000
JERICHO	07/73	ADJUSTED	700
RICHMOND	11/72	ADJUSTED	800
SHELBURNE	03/67	ADJUSTED	3,000
SHELBURNE ROAD SECTION	/52	ADJUSTED	2,591
WILLISTON ROAD SECTION	/52	ADJUSTED	5,376
UNDERHILL	05/73	ADJUSTED	400
WILLISTON	03/73	ADJUSTED	3,500
WINOOSKI	/52	ADJUSTED	7,309
<u>FRANKLIN</u>			
SWANTON	08/50	ADJUSTED	2,500
<u>GRAND ISLE</u>			
ALBURG	02/75	ADJUSTED	520
GRAND ISLE	05/74	ADJUSTED	130
<u>LAMOILLE</u>			
MORRISVILLE	/70	ADJUSTED	2,500
<u>ORANGE</u>			
BRADFORD	11/71	ADJUSTED	800
WILLIAMSTOWN	06/74	ADJUSTED	600
<u>ORLEANS</u>			
DERBY CENTER	01/75	ADJUSTED	600

PLACE	DATE	STATUS	POPULATION
DERBY LINE	07/58	ADJUSTED	1,500
NEWPORT	01/69	ADJUSTED	5,020
ORLEANS	01/69	ADJUSTED	1,800
<u>RUTLAND</u>			
PROCTOR	01/63	ADJUSTED	1,978
<u>WASHINGTON</u>			
BARRE	07/67	ADJUSTED	10,600
MONTPELIER	11/67	ADJUSTED	8,400
WATERBURY	11/68	ADJUSTED	4,303
<u>WINDHAM</u>			
BELLOWS FALLS	07/67	ADJUSTED	4,500
<u>WINDSOR</u>			
NORWICH	11/71	ADJUSTED	800
SPRINGFIELD CENTER (U)	04/75	ADJUSTED	9,000

SCHOOLS

GRADES	DATE	STATUS	ENROLLMENT
<u>BENNINGTON</u>			
1-08	02/74	ADJUSTED	600
1-06	04/74	ADJUSTED	300
<u>CALEDONIA</u>			
1-08	11/72	ADJUSTED	360
1-12	04/73	ADJUSTED	650
<u>CHITTENDEN</u>			
1-08	07/70	ADJUSTED	480
1-08	07/73	ADJUSTED	506
1-04	09/75	ADJUSTED	40
1-04	02/74	ADJUSTED	100
1-04	04/73	ADJUSTED	100
<u>ESSEX</u>			
1-12	04/74	ADJUSTED	325

GRADES	DATE	STATUS	ENROLLMENT
<u>FRANKLIN</u>			
1-08	09/69	ADJUSTED	241
1-08	02/75	ADJUSTED	450
1-08	03/75	ADJUSTED	70
1-04	02/75	ADJUSTED	325
1-08	07/75	ADJUSTED	142
1-12	03/74	ADJUSTED	539
1-08	01/75	ADJUSTED	205
<u>GRAND ISLE</u>			
1-08	04/74	ADJUSTED	150
1-08	01/74	ADJUSTED	181
1-08	03/75	ADJUSTED	44
1-08	02/75	ADJUSTED	60
<u>ORANGE</u>			
1-08	08/73	ADJUSTED	100
1-08	01/73	ADJUSTED	250
1-08	11/75	ADJUSTED	200
1-08	11/75	ADJUSTED	240
1-12	03/74	ADJUSTED	300
1-08	02/74	ADJUSTED	130
1-08	02/74	ADJUSTED	160
1-08	01/75	ADJUSTED	160
1-04	05/74	ADJUSTED	40
5-08	04/74	ADJUSTED	41
1-08	04/70	ADJUSTED	120
<u>ORLEANS</u>			
1-08	09/71	ADJUSTED	91
1-08	11/75	ADJUSTED	100
1-08	01/73	ADJUSTED	140
1-08	10/75	ADJUSTED	100
1-08	03/70	ADJUSTED	100
<u>RUTLAND</u>			
0-00	06/69	ADJUSTED	600
<u>WASHINGTON</u>			
1-08	11/72	ADJUSTED	144
1-08	04/74	ADJUSTED	100
1-08	04/74	ADJUSTED	323
1-08	04/71	ADJUSTED	246
1-08	05/73	ADJUSTED	80
1-08	09/70	ADJUSTED	1,365
1-08	02/74	ADJUSTED	82

GRADES	DATE	STATUS	ENROLLMENT
1-08	04/74	ADJUSTED	100
1-08	05/74	ADJUSTED	106
<u>WINDHAM</u>			
1-08	01/74	ADJUSTED	360
1-04	05/75	ADJUSTED	158
1-08	01/74	ADJUSTED	200
1-08	01/74	ADJUSTED	200
1-08	03/74	ADJUSTED	191
1-08	08/75	ADJUSTED	350
<u>WINDSOR</u>			
5-08	04/75	ADJUSTED	236
TOTAL DRINKING FLUORIDATED WATER			172,717

POPULATION DRINKING FLOURIDATED WATER
BY COUNTY, WITHIN STATE

PLACE	DATE	STATUS	POPULATION
<u>VIRGINIA</u>			
<u>ACCOMACK</u>			
ONANCOCK		NATURAL	1,759
TANGIER ISLAND		NATURAL	876
WACHAPREAQUE		NATURAL	399
<u>AMHERST</u>			
AMHERST	03/64	ADJUSTED	1,400
MADISON HEIGHTS	/51	ADJUSTED	2,830
<u>ARLINGTON</u>			
ARLINGTON	06/53	ADJUSTED	174,284
<u>BRUNSWICK</u>			
ALBERTA		NATURAL	430
<u>CAROLINE</u>			
PORT ROYAL		NATURAL	128
<u>CHESTERFIELD</u>			
BON AIR (U)	06/68	ADJUSTED	10,562
CHESTER (U)	06/68	ADJUSTED	5,556
CHESTERFIELD (COURT HOUSE	06/68	ADJUSTED	135
MIDLOTHIAN	06/68	ADJUSTED	18,200
MATOACA (U)	11/68	ADJUSTED	829
<u>CULPEPER</u>			
CULPEPER	10/65	ADJUSTED	2,412
<u>DINWIDDIE</u>			
DINWIDDIE	11/68	ADJUSTED	22,183
<u>ESSEX</u>			
TAPPAHANNOCK		NATURAL	1,086
<u>FAIRFAX</u>			
TAUXEMONT		NATURAL	0

PLACE	DATE	STATUS	POPULATION
ANNANDALE	11/54	ADJUSTED	15,000
HERNDON	02/65	ADJUSTED	4,301
LINCOLNIA	11/54	ADJUSTED	100
HALLOWING PT. RIVER SUB.		NATURAL	105
SPRINGFIELD	11/54	ADJUSTED	10,783
VIENNA	06/52	ADJUSTED	17,500
<u>FAUQUIER</u>			
WARRENTON	11/64	ADJUSTED	4,000
<u>FRANKLIN</u>			
ROCKY MOUNT	09/54	ADJUSTED	1,412
<u>GLOUCESTER</u>			
GLOUCESTER (SD)		NATURAL	0
<u>GRAYSON</u>			
FRIES	06/52	ADJUSTED	1,039
<u>HANOVER</u>			
BATTLEFIELD FARMS (SUB)		NATURAL	200
MECHANICSVILLE		NATURAL	1,200
<u>HENRICO</u>			
GLEN ALLEN	11/52	ADJUSTED	0
LAKE SIDE	11/52	ADJUSTED	12,500
WISTAR FARMS SUB.	11/52	ADJUSTED	270
MORRISON FARMS	11/52	ADJUSTED	0
WEST END MANOR		ADJUSTED	0
<u>HENRY</u>			
FIELD DALE- (WHITLEY W W)		NATURAL	1,337
<u>ISLE OF WIGHT</u>			
SMITHFIELD		NATURAL	1,800
BENN'S CHURCH HOME SUB.		NATURAL	66
WINDSOR (ELEY)		NATURAL	24
WINDSOR (BAILEY)		NATURAL	300
WINDSOR (BRACEY)		NATURAL	84
WINDSOR IMPROVEMENT CORP		NATURAL	69
<u>KING GEORGE</u>			
DAHLGREN		NATURAL	950

PLACE	DATE	STATUS	POPULATION
<u>KING WILLIAM</u>			
WEST POINT PART		NATURAL	1,687
<u>LANCASTER</u>			
WEST IRVINGTON		NATURAL	504
EAST IRVINGTON		NATURAL	428
KILMARNOCK		NATURAL	1,600
LANCASTER (COURT HOUSE)		NATURAL	133
LIVELY		NATURAL	350
WHITE STONE		NATURAL	395
<u>LEE</u>			
JONESVILLE	/71	ADJUSTED	711
<u>LOUDOUN</u>			
HAMILTON		NATURAL	403
STERLING PARK (U)	02/65	ADJUSTED	11,000
<u>LOUISA</u>			
WILLOWBROOK SUB.		NATURAL	15
<u>MADISON</u>			
MADISON		NATURAL	301
<u>MECKLENBURG</u>			
CLARKSVILLE	11/75	ADJUSTED	1,641
SOUTH HILL	03/66	ADJUSTED	2,569
<u>MIDDLESEX</u>			
SALUDA		NATURAL	300
URBANNA		NATURAL	512
<u>MONTGOMERY</u>			
BLACKSBURG	12/57	ADJUSTED	23,600
CHRISTIANSBURG	12/57	ADJUSTED	3,653
SHAWSVILLE		NATURAL	300
<u>NORTHUMBERLAND</u>			
CALLAO		NATURAL	400
HEATHSVILLE		NATURAL	275
REEDVILLE		NATURAL	600

PLACE	DATE	STATUS	POPULATION
<u>NOTTOWAY</u>			
BLACKSTONE PIEDMONT SANATORIUM	11/53	ADJUSTED NATURAL	3,659 703
<u>ORANGE</u>			
ORANGE	12/70	ADJUSTED	2,768
<u>PITTSYLVANIA</u>			
CHATHAM	06/67	ADJUSTED	1,822
<u>PRINCE EDWARD</u>			
FARMVILLE	/54	ADJUSTED	5,674
<u>PRINCE GEORGE</u>			
PRINCE GEORGE	11/68	ADJUSTED	100
<u>PRINCE WILLIAM</u>			
DUMFRIES	12/53	ADJUSTED	1,368
OCCOQUAN	11/54	ADJUSTED	301
TRIANGLE	12/53	ADJUSTED	2,948
WOODBIDGE	06/52	ADJUSTED	500
<u>PULASKI</u>			
DUBLIN	03/59	ADJUSTED	1,427
PULASKI	03/59	ADJUSTED	10,469
<u>RICHMOND</u>			
WARSAW		NATURAL	548
<u>ROANOKE</u>			
HOLLINS COLLEGE	12/55	ADJUSTED	800
VINTON	12/55	ADJUSTED	3,432
<u>ROCKINGHAM</u>			
BRIDGEWATER	11/66	ADJUSTED	1,815
BROADWAY	02/74	ADJUSTED	1,200
DAYTON	11/72	ADJUSTED	798
<u>SCOTT</u>			
GATE CITY	12/70	ADJUSTED	1,914
WEBER CITY	03/72	ADJUSTED	1,676

PLACE	DATE	STATUS	POPULATION
<u>SHENANDOAH</u>			
NEW MARKET		NATURAL	783
<u>SOUTHAMPTON</u>			
COURTLAND		NATURAL	855
IVOR		NATURAL	398
SEDLEY		NATURAL	0
SEDLEY SCHOOL		NATURAL	0
<u>SPOTSYLVANIA</u>			
SPOTSYLVANIA	12/63	ADJUSTED	150
<u>STAFFORD</u>			
FALMOUTH	12/53	ADJUSTED	1,478
<u>TAZEWELL</u>			
BLUEFIELD	06/64	ADJUSTED	6,000
RICHLANDS	03/74	ADJUSTED	4,843
TAZEWELL	05/67	ADJUSTED	3,000
<u>WARREN</u>			
FRONT ROYAL	12/63	ADJUSTED	7,949
<u>WASHINGTON</u>			
ABINGDON	12/75	ADJUSTED	4,376
<u>WESTMORELAND</u>			
COLONIAL BEACH		NATURAL	2,058
MONTROSS		NATURAL	394
<u>WISE</u>			
BIG STONE GAP	12/67	ADJUSTED	4,668
COEBURN	12/72	ADJUSTED	2,362
POUND	/69	ADJUSTED	1,135
ST PAUL	03/73	ADJUSTED	948
WISE	09/65	ADJUSTED	2,614
<u>WYTHE</u>			
WYTHEVILLE	12/63	ADJUSTED	5,634

PLACE	DATE	STATUS	POPULATION
<u>MIDDLESEX</u>			
QUEENS LAKE		NATURAL	300
CARVER GARDENS		NATURAL	192
NELSON PARK		NATURAL	300
YORKTOWN	11/53	ADJUSTED	311
<u>ALEXANDRIA</u>			
ALEXANDRIA	12/53	ADJUSTED	116,000
<u>BEDFORD</u>			
BEDFORD	07/58	ADJUSTED	6,000
<u>BRISTOL</u>			
BRISTOL	05/54	ADJUSTED	18,900
<u>CHARLOTTESVILLE</u>			
CANTERBURY HILLS SUB. CHARLOTTESVILLE	11/52	NATURAL ADJUSTED	135 38,700
<u>CHESAPEAKE</u>			
GREEN MEADOWSPOINT CHESAPEAKE	08/52	NATURAL ADJUSTED	0 102,900
<u>COLONIAL HEIGHTS</u>			
COLONIAL HTS	11/68	ADJUSTED	16,700
<u>COVINGTON</u>			
COVINGTON	05/67	ADJUSTED	9,100
<u>DANVILLE</u>			
DANVILLE	10/53	ADJUSTED	45,400
<u>FAIRFAX</u>			
FAIRFAX	12/65	ADJUSTED	21,000
<u>FALLS CHURCH</u>			
FALLS CHURCH	06/52	ADJUSTED	10,900
<u>FRANKLIN</u>			
FRANKLIN		NATURAL	7,000

PLACE	DATE	STATUS	POPULATION
<u>FREDERICKSBURG</u>			
FREDERICKSBURG	12/53	ADJUSTED	17,700
<u>GALAX</u>			
GALAX	09/67	ADJUSTED	6,200
<u>HAMPTON</u>			
HAMPTON	01/53	ADJUSTED	120,779
<u>HARRISONBURG</u>			
HARRISONBURG	09/55	ADJUSTED	16,300
<u>HOPEWELL</u>			
HOPEWELL	05/55	ADJUSTED	25,000
<u>LEXINGTON</u>			
LEXINGTON	09/62	ADJUSTED	7,200
<u>LYNCHBURG</u>			
LYNCHBURG	09/51	ADJUSTED	54,083
VISTA ACRES SUB.		NATURAL	540
<u>MARTINSVILLE</u>			
MARTINSVILLE	06/66	ADJUSTED	19,700
<u>NEWPORT NEWS</u>			
NEWPORT NEWS	11/53	ADJUSTED	149,000
LEE HALL		NATURAL	0
<u>NORFOLK</u>			
NORFOLK	08/52	ADJUSTED	287,000
BERKLEY BEACH		NATURAL	0
<u>NORTON</u>			
NORTON	08/60	ADJUSTED	4,000
<u>PETERSBURG</u>			
PETERSBURG	11/68	ADJUSTED	45,200

PLACE	DATE	STATUS	POPULATION
<u>PORTSMOUTH</u>			
PORTSMOUTH	08/52	ADJUSTED	106,700
<u>RADFORD</u>			
RADFORD	06/59	ADJUSTED	11,100
<u>RICHMOND</u>			
HECKLER VILLAGE		NATURAL	900
BELLWOOD		NATURAL	450
RICHMOND	11/52	ADJUSTED	233,000
ROBINWOOD SUB.		NATURAL	450
<u>ROANOKE</u>			
ROANOKE	12/55	ADJUSTED	92,115
<u>SALEM</u>			
SALEM	06/68	ADJUSTED	24,700
<u>SOUTH BOSTON</u>			
SOUTH BOSTON	12/58	ADJUSTED	6,800
<u>STAUNTON</u>			
STAUNTON	11/63	ADJUSTED	23,700
<u>SUFFOLK</u>			
MILTEER ACRES		NATURAL	45
OAKRIDGE (SUB)		NATURAL	201
ECLIPSE		NATURAL	39
SUFFOLK	08/52	ADJUSTED	47,400
BENNETT'S HARBOR SUB.		NATURAL	48
KILBY SHORES (SUB)		NATURAL	250
WILROY ACRES		NATURAL	84
SANDY BOTTOM		NATURAL	135
NANSEMOND GARDENS SUB.		NATURAL	120
<u>VIRGINIA BEACH</u>			
VIRGINIA BEACH	08/52	ADJUSTED	224,000
<u>WAYNESBORO</u>			
WAYNESBORO	12/57	ADJUSTED	16,200

PLACE	DATE	STATUS	POPULATION
<u>WILLIAMSBURG</u>			
WILLIAMSBURG	07/66	ADJUSTED	9,800
<u>WINCHESTER</u>			
WINCHESTER	12/52	ADJUSTED	19,700
<u>MILITARY BASES</u>			
<u>ARLINGTON</u>			
ARLINGTON HALL STATION	06/53	ADJUSTED	197
FORT MYER	06/53	ADJUSTED	3,697
<u>FAIRFAX</u>			
FORT BELVOIR	/52	ADJUSTED	14,000
<u>FAUQUIER</u>			
VINT HILL FARMS	/52	ADJUSTED	2,000
<u>PRINCE GEORGE</u>			
FORT LEE (U)		ADJUSTED	11,000
<u>PRINCE WILLIAM</u>			
US MARINE BASE QUANTICO	/56	ADJUSTED	13,000
<u>YORK</u>			
YORKTOWN NM DEPOT	11/53	ADJUSTED	0
YORKTOWN C G TR	10/53	ADJUSTED	700
<u>HAMPTON</u>			
FORT MONROE	06/57	ADJUSTED	1,853
LANGLEY AFB	/57	ADJUSTED	8,964
<u>NEWPORT NEWS</u>			
FORT EUSTIS	11/53	ADJUSTED	0
US MINE DEP YORK	/54	ADJUSTED	0
<u>NORFOLK</u>			
USN AIR NORFOLK	/52	ADJUSTED	0

PLACE	DATE	STATUS	POPULATION
USN BASE NORFOLK	/52	ADJUSTED	0
TOTAL DRINKING FLUORIDATED WATER			2,480,941

POPULATION DRINKING FLOURIDATED WATER
BY COUNTY, WITHIN STATE

PLACE	DATE	STATUS	POPULATION
WASHINGTON			
<u>ADAMS</u>			
BENGE		NATURAL	0
OTHELLO		NATURAL	4, 172
<u>ASOTIN</u>			
CLARKSTON		NATURAL	6, 420
<u>BENTON</u>			
PATERSON		NATURAL	50
PLYMOUTH		NATURAL	350
<u>CHELAN</u>			
LAKE CHELAN RECLAM DIST.	06/55	ADJUSTED	1, 300
<u>CLALLAM</u>			
FORKS	03/56	ADJUSTED	1, 867
LA PUSH FARM	/65	ADJUSTED	250
NEAH BAY	06/69	ADJUSTED	1, 000
<u>CLARK</u>			
BATTLE GROUND	12/63	ADJUSTED	1, 430
CAMAS	08/66	ADJUSTED	7, 000
VANCOUVER	07/63	ADJUSTED	80, 300
<u>COWLITZ</u>			
CASTLE ROCK	04/75	ADJUSTED	1, 647
KALAMA	05/64	ADJUSTED	1, 088
KELSO	05/58	ADJUSTED	10, 300
LONGVIEW	08/56	ADJUSTED	33, 800
WOODLAND	12/56	ADJUSTED	1, 620
<u>FRANKLIN</u>			
PASCO		NATURAL	13, 100
<u>GRANT</u>			
COULEE CITY		NATURAL	650
ELECTRIC CITY		NATURAL	650

PLACE	DATE	STATUS	POPULATION
GRAND COULEE	10/56	ADJUSTED	1,325
MOSES LAKE		NATURAL	10,568
WARDEN		NATURAL	1,330
<u>GRAYS HARBOE</u>			
MONTESANO	11/61	ADJUSTED	2,775
OAKVILLE	11/68	ADJUSTED	460
TAHOLAH		ADJUSTED	500
<u>ISLAND</u>			
PENN COVE	05/61	ADJUSTED	480
HILLCREST VILLAGE	05/63	ADJUSTED	615
OAK HARBOR	11/55	ADJUSTED	6,440
<u>JEFFERSON</u>			
QUEETS	01/74	ADJUSTED	150
<u>KING</u>			
BELLEVUE WDS 68, 97, 99	02/70	ADJUSTED	85,000
BOTHELL	02/70	ADJUSTED	5,000
BURIEN WD 49		ADJUSTED	12,500
CLYDE HILL	12/69	ADJUSTED	2,635
DES MOINES	02/70	ADJUSTED	4,699
DUVALL	02/70	ADJUSTED	600
HUNTS POINT WD 68	12/69	ADJUSTED	442
KENT	11/64	ADJUSTED	20,000
KIRKLAND	02/70	ADJUSTED	15,000
MEDINA	02/70	ADJUSTED	3,400
MERCER ISLAND	02/70	ADJUSTED	21,000
NORMANDY PARK	02/70	ADJUSTED	2,400
RENTON	02/70	ADJUSTED	25,800
RICHMOND HIGHLANDS	02/70	ADJUSTED	6,000
RICHMOND BEACH	02/70	ADJUSTED	2,000
RIVERTON HEIGHTS	02/70	ADJUSTED	19,000
SEAHURST WD 49	02/70	ADJUSTED	2,500
SEATTLE	02/70	ADJUSTED	757,200
TUKWILA	12/69	ADJUSTED	3,317
<u>KITSAP</u>			
ANNAPOLIS	06/70	ADJUSTED	7,000
MANCHESTER	/71	ADJUSTED	2,730
PORT ORCHARD	11/71	ADJUSTED	2,778
POULSBO	11/59	ADJUSTED	1,800
<u>KLICKITAT</u>			
WISHRAM		NATURAL	650

PLACE	DATE	STATUS	POPULATION
<u>LEWIS</u>			
CENTRALIA	07/59	ADJUSTED	12,000
CHEHALIS	05/67	ADJUSTED	6,000
TOLEDO	11/66	ADJUSTED	515
WINLOCK	08/66	ADJUSTED	805
<u>MASON</u>			
KAMILCHE	09/71	ADJUSTED	50
<u>OKANOGAN</u>			
COULEE DAM	03/56	ADJUSTED	1,460
PATEROS		NATURAL	722
<u>PACIFIC</u>			
RAYMOND	03/63	ADJUSTED	3,310
SOUTH BEND	/63	ADJUSTED	1,671
<u>PIERCE</u>			
FIRCREST	10/58	ADJUSTED	5,750
<u>SKAGIT</u>			
ANACORTES	04/63	ADJUSTED	7,760
<u>SNOHOMISH</u>			
EDMONDS	02/70	ADJUSTED	12,000
MOUNTLAKE TERRACE	12/68	ADJUSTED	16,900
WOODWAY	12/69	ADJUSTED	879
<u>SPOKANE</u>			
CHENEY	06/74	ADJUSTED	6,358
<u>THURSTON</u>			
BUCODA	06/67	ADJUSTED	420
<u>WAHKIAKUM</u>			
CATHLAMET	10/57	ADJUSTED	1,000
<u>WHATCOM</u>			
LYNDEN	03/65	ADJUSTED	3,264

PLACE	DATE	STATUS	POPULATION
	<u>WHITMAN</u>		
PULLMAN	12/	ADJUSTED	21,900
	<u>YAKIMA</u>		
GRANDVIEW		NATURAL	3,675
MABTON		NATURAL	969
MOXEE CITY		NATURAL	601

MILITARY BASES

	<u>ISLAND</u>		
WHIDBEY IS NAS	06/59	ADJUSTED	12,450
	<u>KING</u>		
NSA SEATTLE		ADJUSTED	0
	<u>KITSAP</u>		
NAVTPORSTA KEYPORT		ADJUSTED	250
	<u>PIERCE</u>		
FORT LEWIS	10/56	ADJUSTED	37,400
MCCHORD AFB	04/61	ADJUSTED	3,900
	<u>SPOKANE</u>		
FAIRCHILD AFB	06/58	ADJUSTED	7,700

NATIVE RESERVATIONS

	<u>CLALLAM</u>		
MAKAH RESERVATION		ADJUSTED	760
	<u>FERRY</u>		
COLVILLE RESERVATION		ADJUSTED	200
	<u>GRAYS HARBOR</u>		
QUINULT RESERVATION		ADJUSTED	715

PLACE	DATE	STATUS	POPULATION
<u>JEFFERSON</u>			
HOH RESERVATION		ADJUSTED	56
QUINULT RESERVATION		ADJUSTED	143
<u>KITSAP</u>			
PORT GAMBLE RES		ADJUSTED	273
<u>MASON</u>			
SQUAXIN ISLAND RES		ADJUSTED	89
SKOKOMISH		ADJUSTED	89
<u>OKANOGAN</u>			
COLVILLE RESERVATION		NATURAL	290
<u>WHATCOM</u>			
LUMMI RESERVATION		ADJUSTED	350
TOTAL DRINKING FLUORIDATED WATER			1,367,762

POPULATION DRINKING FLOURIDATED WATER
BY COUNTY, WITHIN STATE

PLACE	DATE	STATUS	POPULATION
WEST VIRGINIA			
<u>BARBOUR</u>			
PHILIPPI	05/64	ADJUSTED	4,500
<u>BERKELEY</u>			
FALLING WATERS	12/73	ADJUSTED	585
MARLOWE	12/73	ADJUSTED	2,049
BEDINGTON	12/73	ADJUSTED	366
MARTINSBURG	12/54	ADJUSTED	18,000
<u>BRAXTON</u>			
FLATWOODS	04/74	ADJUSTED	1,000
FRAMETOWN	04/68	ADJUSTED	2,400
<u>BROOKE</u>			
HOVERSON HEIGHTS	03/66	ADJUSTED	3,200
BETHANY	09/50	ADJUSTED	788
WEIRTON	04/51	ADJUSTED	35,000
WELLSBURG	12/58	ADJUSTED	2,200
<u>CABELL</u>			
BARBOURSVILLE	03/53	ADJUSTED	3,181
HUNTINGTON	03/53	ADJUSTED	10,281
MILTON	04/62	ADJUSTED	3,600
SALT ROCK	07/71	ADJUSTED	243
<u>CALHOUN</u>			
GRANTSVILLE	01/58	ADJUSTED	1,506
<u>DODDRIDGE</u>			
WEST UNION	10/67	ADJUSTED	1,500
<u>FAYETTE</u>			
HARVEY	11/61	ADJUSTED	258
LOCHGELLY	11/61	ADJUSTED	430
KILSYTHE	03/67	ADJUSTED	203
KANAWHA FALLS	10/66	ADJUSTED	376
REDSTAR	11/61	ADJUSTED	143
SUMMERLEE	11/61	ADJUSTED	430

PLACE	DATE	STATUS	POPULATION
ALLOY	10/66	ADJUSTED	471
ANSTED	03/66	ADJUSTED	1,900
BOOMER	10/66	ADJUSTED	1,884
CHARLTON HEIGHTS	10/66	ADJUSTED	942
FALLS VIEW	10/66	ADJUSTED	848
LEE	03/67	ADJUSTED	93
FAYETTEVILLE	08/62	ADJUSTED	2,727
TOURISON	08/62	ADJUSTED	159
GARTEN	08/62	ADJUSTED	796
GATEWOOD	08/62	ADJUSTED	318
GAULEY BRIDGE	10/66	ADJUSTED	1,794
GLEN FERRIS	10/66	ADJUSTED	565
GLEN JEAN	11/61	ADJUSTED	717
HILLTOP	11/61	ADJUSTED	287
KIMBERLY	06/74	ADJUSTED	1,018
MONTGOMERY	07/55	ADJUSTED	2,525
MACDONALD	03/67	ADJUSTED	348
PRICE HILL	03/67	ADJUSTED	232
MOUNT HOPE	03/67	ADJUSTED	2,124
GREENTOWN	11/61	ADJUSTED	287
OAK HILL	11/61	ADJUSTED	6,790
POWELLTON	06/74	ADJUSTED	1,382
SCARBRO	11/61	ADJUSTED	573
CARLISLE	11/61	ADJUSTED	750
WINGROVE	11/61	ADJUSTED	187
WHIPPLE	11/61	ADJUSTED	350
<u>GILMER</u>			
GLENVILLE	09/58	ADJUSTED	4,000
<u>GRANT</u>			
PETERSBURG	03/68	ADJUSTED	3,000
<u>GREENBRIER</u>			
MAXWELTON	11/65	ADJUSTED	162
FAIRLEA	11/65	ADJUSTED	1,453
LEWISBURG	11/65	ADJUSTED	3,885
RONCEVERTE	12/67	ADJUSTED	1,981
<u>HAMPSHIRE</u>			
ROMNEY	06/71	ADJUSTED	3,133
<u>HANCOCK</u>			
CHESTER	08/56	ADJUSTED	3,614

PLACE	DATE	STATUS	POPULATION
<u>HARRISON</u>			
ANMOORE	01/54	ADJUSTED	1,274
BRIDGEPORT	01/54	ADJUSTED	7,000
ARLINGTON	01/54	ADJUSTED	324
CLARKSBURG	01/54	ADJUSTED	31,921
DESPARD (U)	01/54	ADJUSTED	1,400
HEPZIBAH	01/54	ADJUSTED	945
LOST CREEK	01/54	ADJUSTED	771
MOUNT CLARE	01/54	ADJUSTED	1,080
QUIET DELL	01/54	ADJUSTED	405
NUTTER FORT	01/54	ADJUSTED	3,213
SALEM	01/70	ADJUSTED	2,365
STONEWOOD	01/54	ADJUSTED	2,633
<u>JACKSON</u>			
RAVENSWOOD	01/55	ADJUSTED	5,000
RIPLEY	03/51	ADJUSTED	4,000
<u>JEFFERSON</u>			
SHEPHERDSTOWN	12/73	ADJUSTED	5,000
<u>KANAWHA</u>			
DIAMOND	04/54	ADJUSTED	869
CROSSLANES	04/54	ADJUSTED	3,380
RIVER CARES ESTATES	04/54	ADJUSTED	620
SYBIAL	01/60	ADJUSTED	376
SHRESBURY	04/54	ADJUSTED	800
UINCY	04/54	ADJUSTED	507
RAND	04/54	ADJUSTED	4,343
DUPONT CITY	04/54	ADJUSTED	5,790
BELLE	04/54	ADJUSTED	2,585
CHARLESTON	04/54	ADJUSTED	103,503
CHESAPEAKE	04/54	ADJUSTED	3,515
CLENDENIN	01/60	ADJUSTED	2,702
KELLY HILL	11/60	ADJUSTED	282
OSBORNE	01/60	ADJUSTED	450
DUNBAR	09/54	ADJUSTED	13,247
FALLING ROCK	01/60	ADJUSTED	470
GUTHRIE	04/54	ADJUSTED	724
HANDLEY	07/55	ADJUSTED	500
HERNSHAW	04/54	ADJUSTED	724
HUGHESTON	07/55	ADJUSTED	600
INSTITUTE	04/51	ADJUSTED	4,488
LONDON	07/55	ADJUSTED	500
MARMET	04/54	ADJUSTED	3,386
NITRO	04/54	ADJUSTED	11,300
PINCH	12/63	ADJUSTED	1,500
AMANDAVILLE	11/54	ADJUSTED	743

PLACE	DATE	STATUS	POPULATION
ST ALBANS	11/54	ADJUSTED	17,794
RIVER BEND	11/54	ADJUSTED	897
SUN VALLEY	04/54	ADJUSTED	496
POCOTALICO	06/63	ADJUSTED	1,500
SISSONVILLE	06/63	ADJUSTED	1,500
SOUTH CHARLESTON	04/54	ADJUSTED	23,644
TORNADO	07/70	ADJUSTED	1,433
WINIFREDE	04/54	ADJUSTED	434

LEWIS

JANE LEW	10/62	ADJUSTED	600
----------	-------	----------	-----

LINCOLN

ALUM CREEK	07/70	ADJUSTED	766
BRANCLAND	07/71	ADJUSTED	810
MIDKIFF	07/71	ADJUSTED	486
WEST HAMLIN	07/71	ADJUSTED	1,158

LOGAN

GODBY HEIGHTS	11/73	ADJUSTED	322
CHAPMANVILLE	11/73	ADJUSTED	1,900
SUNSET COURT	11/73	ADJUSTED	178
CORA	04/53	ADJUSTED	648
SHAMROCK	04/53	ADJUSTED	1,133
HENLAWSON	04/53	ADJUSTED	1,457
KISTLER	09/59	ADJUSTED	705
ARACOMA	04/53	ADJUSTED	809
JUSTICE ADDITION	04/53	ADJUSTED	971
LOGAN	04/53	ADJUSTED	5,180
MCCONNELL	04/53	ADJUSTED	973
MAN	09/59	ADJUSTED	1,695
MITCHELL HEIGHTS	04/53	ADJUSTED	848
MOUNT GAY	04/53	ADJUSTED	3,723
PEACH CREEK	04/53	ADJUSTED	1,133
PECKS MILL	04/53	ADJUSTED	324
MELVILLE	04/53	ADJUSTED	130
STOLLINGS	04/53	ADJUSTED	807
MUDFORK	04/53	ADJUSTED	1,457
WEST LOGAN	04/53	ADJUSTED	1,109

MCDOWELL

MUNSON	05/56	ADJUSTED	75
ELKRIDGE	05/55	ADJUSTED	507
ANAWALT	05/56	ADJUSTED	801
ELBERT	05/56	ADJUSTED	788
FILBERT	05/56	ADJUSTED	613
GARY	05/56	ADJUSTED	1,197
IAEGER	11/55	ADJUSTED	1,600

PLACE	DATE	STATUS	POPULATION
NORTHFORK	05/55	ADJUSTED	1,493
THORPE	05/56	ADJUSTED	551
WELCH	05/54	ADJUSTED	4,329
WILCOE	05/56	ADJUSTED	475
<u>MARION</u>			
BAXTER	10/53	ADJUSTED	535
KINGSMONT	10/53	ADJUSTED	669
MONTANA MINES	10/53	ADJUSTED	335
BARRACKVILLE	10/53	ADJUSTED	2,140
COLFAX	10/53	ADJUSTED	250
MEADOWDALE	10/53	ADJUSTED	300
BENTON FERRY	10/53	ADJUSTED	50
DAKOTA	10/53	ADJUSTED	400
MILLERSVILLE	10/53	ADJUSTED	200
FAIRMONT	10/53	ADJUSTED	31,512
CHESAPEAKE	10/53	ADJUSTED	134
PLEASANT VALLEY	10/53	ADJUSTED	750
FAIRVIEW	04/53	ADJUSTED	640
GRANT TOWN	10/53	ADJUSTED	1,266
RIVESVILLE	10/53	ADJUSTED	1,108
<u>MARSHALL</u>			
BENWOOD	09/50	ADJUSTED	3,440
<u>MASON</u>			
GALLIPOLIS FERRY	12/62	ADJUSTED	576
HENDERSON	12/62	ADJUSTED	706
POINT PLEASANT	12/62	ADJUSTED	8,718
<u>MERCER</u>			
ATHENS	06/71	ADJUSTED	2,700
BLUEFIELD	07/53	ADJUSTED	20,000
GLENWOOD PARK	10/67	ADJUSTED	2,000
MAPLE ACRES	08/72	ADJUSTED	120
BRUSHFORK	01/67	ADJUSTED	366
BLUEWELL	01/67	ADJUSTED	1,317
LASHMEET	06/71	ADJUSTED	166
LILLY GROVE	10/54	ADJUSTED	2,117
MONTCALM	01/67	ADJUSTED	1,317
OAKVALE	10/54	ADJUSTED	374
PRINCETON	10/54	ADJUSTED	9,290
ROCK	06/71	ADJUSTED	834
<u>MINGO</u>			
BLACKBERRY	02/53	ADJUSTED	423
MATEWAN	02/53	ADJUSTED	920

PLACE	DATE	STATUS	POPULATION
HATFIELD	02/53	ADJUSTED	87
NORTH MATEWAN	02/53	ADJUSTED	1,270
WILLIAMSON	04/53	ADJUSTED	8,011
<u>MONONGALIA</u>			
JERE	02/61	ADJUSTED	409
EVERTTVILLE	10/53	ADJUSTED	401
BOOTH	02/61	ADJUSTED	409
CASSVILLE	02/61	ADJUSTED	814
DELLSLOW	02/61	ADJUSTED	614
GRANVILLE	02/61	ADJUSTED	1,051
CANYON	02/61	ADJUSTED	153
RICHARD	02/61	ADJUSTED	133
ROCK FORGE	02/61	ADJUSTED	205
MORGANTOWN	02/61	ADJUSTED	30,330
OSAGE	02/61	ADJUSTED	330
STAR CITY	02/61	ADJUSTED	1,342
WESTOVER	02/61	ADJUSTED	5,203
<u>MONROE</u>			
PETERSTOWN	09/65	ADJUSTED	2,000
UNION	04/70	ADJUSTED	700
<u>NICHOLAS</u>			
SUMMERSVILLE	10/62	ADJUSTED	2,500
<u>OHIO</u>			
BETHLEHEM	09/50	ADJUSTED	3,093
CLEARVIEW	09/50	ADJUSTED	644
TRIADELPHIA	09/50	ADJUSTED	754
VALLEY GROVE	09/50	ADJUSTED	650
WEST LIBERTY	09/50	ADJUSTED	3,142
WHEELING	09/50	ADJUSTED	59,708
<u>PENDLETON</u>			
FRANKLIN	04/73	ADJUSTED	900
<u>PLEASANTS</u>			
ST MARYS	10/66	ADJUSTED	2,443
<u>PRESTON</u>			
BRETZ	10/67	ADJUSTED	243
KINGWOOD	06/59	ADJUSTED	3,500
MASONTOWN	10/67	ADJUSTED	1,054
ROWLESBURG	04/64	ADJUSTED	967

PLACE	DATE	STATUS	POPULATION
TERRA ALTA	07/60	ADJUSTED	1,750
<u>PUTNAM</u>			
HURRICANE	11/57	ADJUSTED	1,970
POCA	04/54	ADJUSTED	772
<u>RALEIGH</u>			
CRANBERRY	03/63	ADJUSTED	544
HARPER	03/63	ADJUSTED	635
BEAVER	03/63	ADJUSTED	1,400
BECKLEY	03/63	ADJUSTED	35,375
CRAB ORCHARD (U)	03/63	ADJUSTED	3,189
ECCLES (U)	03/63	ADJUSTED	2,004
GLEN HEDRICK (U)	03/63	ADJUSTED	2,721
GLEN MORGAN	03/63	ADJUSTED	907
MABSCOTT	03/63	ADJUSTED	2,275
MIDWAY	03/63	ADJUSTED	907
PROSPERITY	03/63	ADJUSTED	1,451
RALEIGH	03/63	ADJUSTED	1,451
SHADY SPRING	03/63	ADJUSTED	1,723
SOPHIA	03/63	ADJUSTED	2,364
SPRAGUE	03/63	ADJUSTED	2,721
STANAFORD	03/63	ADJUSTED	1,723
<u>RANDOLPH</u>			
ELKINS	03/59	ADJUSTED	11,000
HUTTONSVILLE	06/70	ADJUSTED	208
MILL CREEK	06/70	ADJUSTED	992
<u>RITCHIE</u>			
CAIRO	01/71	ADJUSTED	418
HARRISVILLE	01/56	ADJUSTED	1,500
<u>TAYLOR</u>			
SIMPSON	06/59	ADJUSTED	319
FLEMINGTON	06/59	ADJUSTED	584
ASTOR	06/59	ADJUSTED	51
BLUEVILLE	06/59	ADJUSTED	1,148
PARKVIEW	06/59	ADJUSTED	446
GRAFTON	06/59	ADJUSTED	8,204
ROSEMONT	06/59	ADJUSTED	638
THORNTON	06/59	ADJUSTED	225
WEBSTER	06/59	ADJUSTED	255
<u>TYLER</u>			
SISTERSVILLE	06/53	ADJUSTED	2,600

PLACE	DATE	STATUS	POPULATION
<u>UPSHUR</u>			
BUCKHANNON	02/65	ADJUSTED	9,371
TENNERTON	02/65	ADJUSTED	129
<u>WAYNE</u>			
CEREDO	04/63	ADJUSTED	1,600
HUNTINGTON	03/53	ADJUSTED	12,000
LAVALETTE	03/53	ADJUSTED	2,000
WAYNE	04/57	ADJUSTED	1,700
<u>WETZEL</u>			
LITTLETON		NATURAL	400
<u>WOOD</u>			
MINERALWELLS	08/53	ADJUSTED	109
PARKERSBURG	08/53	ADJUSTED	59,585
LUBECK	03/68	ADJUSTED	800
PETTYVILLE	08/53	ADJUSTED	136
SLATE	08/53	ADJUSTED	170
VIENNA	03/61	ADJUSTED	12,000
WASHINGTON	03/68	ADJUSTED	3,200
WILLIAMSTOWN	07/52	ADJUSTED	4,000
<u>WYOMING</u>			
GLEN ROGERS	08/72	ADJUSTED	750
MULLENS	/71	ADJUSTED	3,500
OCEANA	06/71	ADJUSTED	1,900
PINEVILLE	11/54	ADJUSTED	2,950
TOTAL DRINKING FLUORIDATED WATER			907,721

POPULATION DRINKING FLOURIDATED WATER
BY COUNTY, WITHIN STATE

PLACE	DATE	STATUS	POPULATION
WISCONSIN			
<u>ASHLAND</u>			
ASHLAND	10/49	ADJUSTED	9,615
<u>BARRON</u>			
RICE LAKE	11/52	ADJUSTED	7,303
<u>BAYFIELD</u>			
WASHBURN	01/67	ADJUSTED	1,957
<u>BROWN</u>			
FOX RIVER (S. D.)		NATURAL	1,370
ALLOUEZ		NATURAL	13,753
ASHWAUBENON (U)		NATURAL	9,323
DEPERE		NATURAL	15,500
GREEN BAY	08/57	ADJUSTED	87,809
PREBLE		NATURAL	12,500
GREENLEAF (SD)		NATURAL	300
HOWARD		NATURAL	4,911
PULASKI	04/69	ADJUSTED	1,717
WRIGHTSTOWN		NATURAL	1,020
<u>BUFFALO</u>			
ALMA	03/52	ADJUSTED	1,008
MONDOVI	02/62	ADJUSTED	2,320
<u>BURNETT</u>			
GRANTSBURG	01/65	ADJUSTED	900
SIREN	07/73	ADJUSTED	639
<u>CALUMET</u>			
CHILTON	08/69	ADJUSTED	3,030
NEW HOLSTEIN	09/53	ADJUSTED	3,012
<u>CHIPPEWA</u>			
NORTHERN COLONY	09/71	ADJUSTED	1,357
CORNELL	03/66	ADJUSTED	1,685

PLACE	DATE	STATUS	POPULATION
<u>CLARK</u>			
ABBOTSFORD	10/66	ADJUSTED	1,174
COLBY	03/68	ADJUSTED	1,085
NEILLSVILLE	12/54	ADJUSTED	2,728
<u>COLUMBIA</u>			
HARMONY GROVE	11/64	ADJUSTED	300
ARLINGTON	02/67	ADJUSTED	380
CAMBRIA	03/66	ADJUSTED	631
COLUMBUS	08/50	ADJUSTED	3,789
FALL RIVER	09/62	ADJUSTED	584
FRIESLAND	10/61	ADJUSTED	308
LODI	06/52	ADJUSTED	1,831
PARDEEVILLE	05/65	ADJUSTED	1,507
POFTAGE	03/51	ADJUSTED	7,822
POYNETTE	10/52	ADJUSTED	1,090
RANDOLPH	01/66	ADJUSTED	1,582
RIO	12/61	ADJUSTED	788
WISCONSIN DELLS	03/64	ADJUSTED	2,401
<u>CRAWFORD</u>			
SOLDIERS GROVE	01/50	ADJUSTED	663
<u>DANE</u>			
BELLEVILLE	08/51	ADJUSTED	1,063
BLACK EARTH	12/65	ADJUSTED	1,174
BROOKLYN	10/63	ADJUSTED	565
CAMBRIDGE	06/48	ADJUSTED	690
COTTAGE GROVE	03/53	ADJUSTED	478
CROSS PLAINS	12/73	ADJUSTED	1,478
DANE	07/67	ADJUSTED	486
DEERFIELD	09/66	ADJUSTED	1,067
DE FOREST	08/52	ADJUSTED	1,911
MCFARLAND	05/63	ADJUSTED	2,386
MADISON (TN)	06/48	ADJUSTED	4,568
MADISON	06/48	ADJUSTED	173,258
MENDOTA STATE HOSPITAL	10/68	ADJUSTED	1,640
BLOOMING GROVE	06/48	ADJUSTED	1,608
MAPLE BLUFF	06/48	ADJUSTED	1,974
MARSHALL	01/66	ADJUSTED	1,043
MAZOMANIE	09/51	ADJUSTED	1,257
MIDDLETON	06/50	ADJUSTED	8,286
MONONA	10/56	ADJUSTED	10,420
MORRISONVILLE	09/62	ADJUSTED	300
MOUNT HOREB	09/52	ADJUSTED	1,991
FITCHBURG	06/68	ADJUSTED	160
OREGON	02/50	ADJUSTED	1,701
SHOREWOOD HILLS	06/48	ADJUSTED	2,320

PLACE	DATE	STATUS	POPULATION
STOUGHTON	09/49	ADJUSTED	6,081
BURKE	06/48	ADJUSTED	1,742
SUN PRAIRIE	03/50	ADJUSTED	13,300
VERONA	12/68	ADJUSTED	2,334
WAUNAKEE	04/51	ADJUSTED	2,181
WINDSOR	05/65	ADJUSTED	600
<u>DODGE</u>			
BEAVER DAM	03/51	ADJUSTED	14,265
FOX LAKE	07/67	ADJUSTED	1,242
HORICON	05/52	ADJUSTED	3,356
HUSTISFORD	07/66	ADJUSTED	790
MAYVILLE	09/50	ADJUSTED	4,139
THERESA	07/68	ADJUSTED	611
WAUPUN	11/50	ADJUSTED	7,950
<u>DOOR</u>			
STURGEON BAY	05/62	ADJUSTED	7,353
<u>DOUGLAS</u>			
OLIVER		NATURAL	222
<u>DUNN</u>			
ELK MOUND	06/74	ADJUSTED	471
MENOMONIE	06/73	ADJUSTED	11,275
<u>EAU CLAIRE</u>			
EAU CLAIRE	01/50	ADJUSTED	45,900
<u>FOND DU LAC</u>			
CAMPBELLSPORT	07/50	NATURAL	1,681
FOND DU LAC		ADJUSTED	35,600
N FOND DU LAC	03/74	ADJUSTED	3,286
OAKFIELD		NATURAL	918
RIPON	06/51	ADJUSTED	7,053
VAN DYKE CITY SUB.		NATURAL	180
<u>FOREST</u>			
LAONA	09/69	ADJUSTED	950
<u>GRANT</u>			
BLUE RIVER	05/63	ADJUSTED	370
BOSCOBEL	03/52	ADJUSTED	2,608
CASSVILLE	05/62	ADJUSTED	1,350

PLACE	DATE	STATUS	POPULATION
CUBA CITY	05/53	ADJUSTED	1,993
DICKEYVILLE	05/62	ADJUSTED	1,057
FENNIMORE	11/61	ADJUSTED	1,870
HAZEL GREEN	11/61	ADJUSTED	982
KIELER	07/70	ADJUSTED	475
LANCASTER	02/61	ADJUSTED	3,703
LIVINGSTON	06/65	ADJUSTED	503
MONTFORT	06/67	ADJUSTED	538
MOUNT HOPE	01/67	ADJUSTED	218
MUSCODA	07/65	ADJUSTED	1,099
PLATTEVILLE	11/51	ADJUSTED	9,599
POTOSI	08/62	ADJUSTED	713
STITZER	01/67	ADJUSTED	175
TENNYSON	08/62	ADJUSTED	402

GREEN

ALBANY	02/63	ADJUSTED	892
BRODHEAD	12/64	ADJUSTED	2,515
BROWNTOWN	11/69	ADJUSTED	263
MONROE	03/66	ADJUSTED	9,200
MONTICELLO	09/64	ADJUSTED	789
NEW GLARUS	02/52	ADJUSTED	1,468

GREEN LAKE

BERLIN	10/51	ADJUSTED	4,838
--------	-------	----------	-------

IOWA

ARENA	06/66	ADJUSTED	377
AVOCA	03/72	ADJUSTED	421
BARNEVELD	04/65	ADJUSTED	528
COBB	10/62	ADJUSTED	410
DODGEVILLE	05/53	ADJUSTED	3,255
HOLLANDALE	06/67	ADJUSTED	275
LINDEN	06/66	ADJUSTED	418
MINERAL POINT	11/54	ADJUSTED	2,385
REWEY	10/67	ADJUSTED	219

IRON

PENCE (TN)		ADJUSTED	325
------------	--	----------	-----

JACKSON

BLACK RIVER FALLS	05/53	ADJUSTED	3,273
-------------------	-------	----------	-------

JEFFERSON

FORT ATKINSON	12/49	ADJUSTED	9,164
JEFFERSON	08/63	ADJUSTED	5,429

PLACE	DATE	STATUS	POPULATION
JOHNSON CREEK	01/62	ADJUSTED	790
LAKE MILLS	07/62	ADJUSTED	3,556
PALMYRA	03/67	ADJUSTED	1,341
WATERLOO	12/64	ADJUSTED	2,253
WATERTOWN	12/50	ADJUSTED	16,400
<u>JUNEAU</u>			
WONEWOC	03/53	ADJUSTED	878
<u>KENOSHA</u>			
OAKWOOD KNOLLS		NATURAL	50
EDGEWATER PARK		NATURAL	130
BRISTOL		NATURAL	0
CAROL BEACH ESTATES SUB.	11/64	ADJUSTED	350
KENOSHA	11/64	ADJUSTED	80,300
PADDOCK LAKE		NATURAL	1,470
PLEASANT PRAIRIE	11/64	ADJUSTED	3,160
SOMERS	11/64	ADJUSTED	1,930
OAKRIDGE	06/48	ADJUSTED	50
<u>KEWAUNEE</u>			
LUXEMBURG		NATURAL	853
<u>LA CROSSE</u>			
WEST SALEM	01/67	ADJUSTED	2,180
<u>LAFAYETTE</u>			
ARGYLE	08/53	ADJUSTED	786
BELMONT	12/66	ADJUSTED	688
BENTON	04/62	ADJUSTED	873
BLANCHARDVILLE	11/62	ADJUSTED	671
DARLINGTON	08/53	ADJUSTED	2,349
GRATIOT	12/66	ADJUSTED	294
SHULLSBURG	07/56	ADJUSTED	1,324
WIOTA	12/66	ADJUSTED	160
SOUTH WAYNE	08/68	ADJUSTED	436
<u>LANGLADE</u>			
ANTIGO	06/49	ADJUSTED	9,691
<u>LINCOLN</u>			
MERRILL	01/62	ADJUSTED	9,451
TOMAHAWK	06/51	ADJUSTED	4,419

PLACE	DATE	STATUS	POPULATION
<u>MANITOWOC</u>			
RIVER HEIGHTS EST.		NATURAL	76
MANITOWOC	11/68	ADJUSTED	33,430
TWO RIVERS	05/53	ADJUSTED	13,100
<u>MARATHON</u>			
ATHENS	03/51	ADJUSTED	856
BROKAW	04/72	ADJUSTED	319
EDGAR	11/49	ADJUSTED	928
MOSINEE	03/53	ADJUSTED	2,395
ROTHSCHILD	09/64	ADJUSTED	3,141
WESTON (TN)	03/72	ADJUSTED	5,890
SCHOFIELD	05/64	ADJUSTED	3,038
SPENCER	09/71	ADJUSTED	1,181
WAUSAU	09/52	ADJUSTED	32,806
<u>MARINETTE</u>			
MARINETTE	03/51	ADJUSTED	12,700
NIAGARA	01/68	ADJUSTED	2,347
WAUSAUKEE	05/69	ADJUSTED	608
<u>MENOMINEE</u>			
KESHENA	10/61	ADJUSTED	400
NEOPIT	01/51	ADJUSTED	1,400
<u>MILWAUKEE</u>			
SECURITY ACRES		NATURAL	670
HALES HAPPINESS		NATURAL	576
SOUTHGATE		NATURAL	224
OAK VIEW		NATURAL	230
ROWSON HOMES		NATURAL	320
TOWN VIEW		NATURAL	430
RIVER HEIGHTS		NATURAL	0
NEW DEAL		NATURAL	240
BROWN DEER	08/65	ADJUSTED	12,622
CUDAHY	11/66	ADJUSTED	22,078
FOX POINT	07/63	ADJUSTED	7,937
GLENDALE	07/63	ADJUSTED	13,436
GREENDALE	07/64	ADJUSTED	16,100
GREENFIELD	07/64	ADJUSTED	31,000
MILWAUKEE	07/53	ADJUSTED	717,099
ST FRANCIS	07/53	ADJUSTED	10,489
SHOREWOOD	07/53	ADJUSTED	15,990
SOUTH MILWAUKEE	06/52	ADJUSTED	23,297
WAUWATOSA	07/64	ADJUSTED	58,676
WEST ALLIS	07/53	ADJUSTED	71,723
WEST MILWAUKEE	07/53	ADJUSTED	5,043

PLACE	DATE	STATUS	POPULATION
WHITEFISH BAY	07/63	ADJUSTED	17,394
<u>MONROE</u>			
SPARTA	10/51	ADJUSTED	6,258
WILTON	06/66	ADJUSTED	578
<u>OCONTO</u>			
GILLETT	06/53	ADJUSTED	1,374
OCONTO		NATURAL	4,805
OCONTO FALLS	02/67	ADJUSTED	2,517
<u>ONEIDA</u>			
RHINELANDER	05/50	ADJUSTED	8,218
<u>OUTAGAMIE</u>			
APPLETON	10/50	ADJUSTED	57,143
COMBINED LOCKS		NATURAL	2,734
HORTONVILLE	12/68	ADJUSTED	1,524
KAUKAUNA		NATURAL	11,292
KIMBERLY		NATURAL	6,131
LITTLE CHUTE		NATURAL	5,365
NEW LONDON	09/69	ADJUSTED	5,801
<u>OZAUKEE</u>			
LAUREL ACRES		NATURAL	298
BONNIE LYNN HEIGHTS		NATURAL	32
VILLAGE HEIGHTS		NATURAL	131
LAC DU COURS		NATURAL	345
NORTH SHORE ESTATES		NATURAL	400
BELGIUM	06/71	ADJUSTED	809
CEDARBURG	01/57	ADJUSTED	7,697
GRAFTON	08/69	ADJUSTED	5,998
PORT WASHINGTON	09/50	ADJUSTED	8,752
<u>PEPIN</u>			
DURAND	09/63	ADJUSTED	2,103
<u>PIERCE</u>			
ELLSWORTH	11/69	ADJUSTED	1,983
PRESCOTT	04/72	ADJUSTED	2,331
RIVER FALLS	12/62	ADJUSTED	7,238
SPRING VALLEY	05/73	ADJUSTED	995

PLACE	DATE	STATUS	POPULATION
<u>POLK</u>			
AMERY	02/52	ADJUSTED	2,126
BALSAM LAKE	11/66	ADJUSTED	648
CENTURIA	07/70	ADJUSTED	632
FREDERIC	09/63	ADJUSTED	908
LUCK	12/69	ADJUSTED	853
OSCEOLA	08/53	ADJUSTED	1,152
ST CROIX FALLS	04/67	ADJUSTED	1,425
<u>PORTAGE</u>			
STEVENS POINT	12/49	ADJUSTED	23,479
<u>PRICE</u>			
PARK FALLS	10/63	ADJUSTED	2,919
PHILLIPS	11/50	ADJUSTED	1,524
PRENTICE	02/68	ADJUSTED	519
<u>RACINE</u>			
SOUTH LAWN	03/50	ADJUSTED	2,800
CREST VIEW		NATURAL	1,200
MT PLEASANT (TN)	03/50	ADJUSTED	2,950
CALEDONIA	03/50	ADJUSTED	720
ELMWOOD PARK	03/50	ADJUSTED	456
FRANKSVILLE		NATURAL	350
KANSASVILLE		NATURAL	400
NORTHBAY	03/50	ADJUSTED	264
NORTH PARK	03/50	ADJUSTED	1,459
RACINE	05/50	ADJUSTED	95,162
STURTEVANT	03/50	ADJUSTED	3,376
UNION GROVE		NATURAL	2,703
WIND POINT	03/50	ADJUSTED	1,251
<u>RICHLAND</u>			
RICHLAND CENTER	12/49	ADJUSTED	5,086
<u>ROCK</u>			
BELOIT	04/49	ADJUSTED	35,729
GARDEN VILLAGE	04/49	ADJUSTED	600
CLINTON	02/62	ADJUSTED	1,333
EDGERTON	10/50	ADJUSTED	4,118
EVANSVILLE	03/50	ADJUSTED	2,992
FOOTVILLE	08/64	ADJUSTED	698
JANESVILLE	12/49	ADJUSTED	47,900
MILTON	10/53	ADJUSTED	3,699
ORFORDVILLE	09/51	ADJUSTED	888

PLACE	DATE	STATUS	POPULATION
<u>RUSK</u>			
LADYSMITH	01/66	ADJUSTED	3,674
<u>ST CROIX</u>			
GLENWOOD CITY	05/70	ADJUSTED	835
HUDSON	02/64	ADJUSTED	5,049
NEW RICHMOND	07/60	ADJUSTED	3,707
NORTH HUDSON	02/64	ADJUSTED	1,547
<u>SAUK</u>			
BARABOO	05/49	ADJUSTED	7,931
LOGANVILLE	06/71	ADJUSTED	199
MERRIMAC	06/67	ADJUSTED	376
NORTH FREEDOM	11/63	ADJUSTED	596
PLAIN	04/63	ADJUSTED	677
PRAIRIE DU SAC	10/51	ADJUSTED	1,902
REEDSBURG	02/50	ADJUSTED	4,585
ROCK SPRINGS	11/67	ADJUSTED	463
SAUK CITY	12/66	ADJUSTED	2,385
SPRING GREEN	12/51	ADJUSTED	1,199
WEST BARABOO	05/49	ADJUSTED	613
<u>SAWYER</u>			
HAYWARD	06/51	ADJUSTED	1,540
<u>SHAWANO</u>			
GRESHAM		NATURAL	458
TIGERTON	06/70	ADJUSTED	781
<u>SHEBOYGAN</u>			
CEDAR GROVE	02/52	ADJUSTED	1,175
KOHLER	09/63	ADJUSTED	1,738
OOSTBURG		NATURAL	1,309
PLYMOUTH	03/66	ADJUSTED	5,810
RANDOM LAKE		NATURAL	1,068
SHEBOYGAN	02/46	ADJUSTED	48,484
SHEBOYGAN FALLS	12/46	ADJUSTED	4,771
<u>TAYLOR</u>			
GILMAN	02/69	ADJUSTED	379
<u>TREMPEALEAU</u>			
ARCADIA	01/68	ADJUSTED	2,159
BLAIR	07/51	ADJUSTED	1,036

PLACE	DATE	STATUS	POPULATION
ELEVA	/70	ADJUSTED	548
GALESVILLE	09/51	ADJUSTED	1,199
STRUM	01/67	ADJUSTED	738
TREMPEALEAU	11/52	ADJUSTED	743
WHITEHALL	06/51	ADJUSTED	1,486
<u>VERNON</u>			
WESTBY	12/51	ADJUSTED	1,544
<u>VILAS</u>			
EAGLE RIVER	06/51	ADJUSTED	1,367
LAC DU FLAMBEAU	05/63	ADJUSTED	365
<u>WALWORTH</u>			
DELAVAN	11/53	ADJUSTED	5,526
EAST TROY	01/64	ADJUSTED	1,711
ELKHORN	04/48	ADJUSTED	3,992
NIPPERSINK	11/68	ADJUSTED	80
GENOA CITY	11/68	ADJUSTED	1,085
LAKE GENEVA	05/51	ADJUSTED	4,929
WHITEWATER	01/60	ADJUSTED	12,038
WILLIAMS BAY	10/65	ADJUSTED	1,554
<u>WASHBURN</u>			
MINONG	12/71	ADJUSTED	420
SHELL LAKE	05/52	ADJUSTED	928
SPOONER	05/52	ADJUSTED	2,444
<u>WASHINGTON</u>			
HARTFORD	05/50	ADJUSTED	6,499
KEWASKUM	11/62	ADJUSTED	1,926
WEST BEND	08/50	ADJUSTED	20,000
<u>WAUKESHA</u>			
MARION HEIGHTS		NATURAL	336
MONTEREY PARK		NATURAL	240
WEST FIELD WATERCOOP		NATURAL	71
BUTLER	05/68	ADJUSTED	2,274
HARTLAND	04/69	ADJUSTED	2,763
MENOMONEE FALLS	09/51	ADJUSTED	31,697
MUKWONAGO	05/49	ADJUSTED	2,367
NEW BERLIN		NATURAL	26,937
OCONOMOWOC	12/53	ADJUSTED	8,741
PEWAUKEE	01/54	ADJUSTED	3,271
WAUKESHA	02/71	ADJUSTED	40,258

PLACE	DATE	STATUS	POPULATION
<u>WAUPACA</u>			
CLINTONVILLE		NATURAL	4,778
MARION	05/66	ADJUSTED	1,200
WAUPACA	04/70	ADJUSTED	4,342
WEYAUWEGA	01/54	ADJUSTED	1,377
<u>WAUSHARA</u>			
COLOMA	08/56	ADJUSTED	336
<u>WINNEBAGO</u>			
MENASHA (S.D.)	10/50	ADJUSTED	50
MENASHA (TN)		NATURAL	4,200
MENASHA	08/50	ADJUSTED	14,950
NEENAH	03/50	ADJUSTED	22,892
OMRO	03/59	ADJUSTED	2,341
OSHKOSH	01/50	ADJUSTED	53,221
<u>WOOD</u>			
BIRON	02/69	ADJUSTED	726
MARSHFIELD	10/50	ADJUSTED	15,619
NEKOOSA	06/59	ADJUSTED	2,515
PORT EDWARDS	07/54	ADJUSTED	2,126
WISCONSIN RAPIDS	11/51	ADJUSTED	18,587
<u>NATIVE RESERVATIONS</u>			
<u>ASHLAND</u>			
BAD RIVER RESERVATION		ADJUSTED	525
<u>BAYFIELD</u>			
RED CLIFF RES		ADJUSTED	421
<u>BROWN</u>			
ONEIDA RESERVATION		NATURAL	450
<u>WINNEBAGO</u>			
WINNEBAGO RESERVATION		ADJUSTED	1,587
<u>MENOMINEE</u>			
MENOMINEE	07/56	ADJUSTED	1,500

PLACE	DATE	STATUS	POPULATION
<u>SAWYER</u>			
LAC COURTE OREILLES RES		ADJUSTED	689
<u>VILAS</u>			
LAC DU FLAMBEAU RES		ADJUSTED	500
<u>WOOD</u>			
WINNEBAGO RESERVATION		ADJUSTED	0

<u>SCHOOLS</u>			
GRADES	DATE	STATUS	ENROLLMENT
<u>ADAMS</u>			
0-06	02/76	ADJUSTED	210
0-06	02/76	ADJUSTED	115
0-06	02/76	ADJUSTED	200
<u>ASHLAND</u>			
0-06	03/75	ADJUSTED	140
<u>BAYFIELD</u>			
0-12	03/75	ADJUSTED	475
<u>DODGE</u>			
0-08	04/74	ADJUSTED	225
<u>FOND DU LAC</u>			
0-05	02/74	ADJUSTED	277
0-03	02/74	ADJUSTED	65
9-12	02/74	ADJUSTED	393
6-08	02/74	ADJUSTED	209
<u>LINCOLN</u>			
1-06	04/76	ADJUSTED	150
0-06	04/76	ADJUSTED	250
1-06	04/76	ADJUSTED	150

GRADES	DATE	STATUS	ENROLLMENT
<u>ONEIDA</u>			
0-06	04/76	ADJUSTED	200
<u>PIERCE</u>			
1-08	04/75	ADJUSTED	160
9-12	02/75	ADJUSTED	160
0-08	02/75	ADJUSTED	300
0-06	02/75	ADJUSTED	330
0-06	02/75	ADJUSTED	200
0-06	02/75	ADJUSTED	210
<u>ROCK</u>			
0-06	04/75	ADJUSTED	210
0-06	04/75	ADJUSTED	190
0-06	04/75	ADJUSTED	150
<u>VILAS</u>			
0-08	04/76	ADJUSTED	260
TOTAL DRINKING FLUORIDATED WATER			2,827,972

POPULATION DRINKING FLOURIDATED WATER
BY COUNTY, WITHIN STATE

PLACE	DATE	STATUS	POPULATION
WYOMING			
<u>ALBANY</u>			
LARAMIE	06/66	ADJUSTED	25,000
<u>BIG HORN</u>			
BURLINGTON		NATURAL	100
FRANNIE		NATURAL	150
MANDERSON		NATURAL	117
<u>CAMPBELL</u>			
GILLETTE		NATURAL	10,000
<u>CARBON</u>			
RAWLINS	/70	ADJUSTED	10,210
SARATOGA	/59	ADJUSTED	1,181
SINCLAIR	11/52	ADJUSTED	485
<u>CROOK</u>			
HULETT		NATURAL	318
<u>FREMONT</u>			
FORT WASHAKIE		ADJUSTED	300
PAVILLION		NATURAL	300
SHOSHONI		NATURAL	675
<u>GOSHEN</u>			
HAWK SPRINGS		NATURAL	100
HUNTLEY		NATURAL	80
YODER		NATURAL	101
<u>HOT SPRINGS</u>			
EAST THERMOPOLIS	12/54	ADJUSTED	316
HAMILTON DOME		ADJUSTED	100
THERMOPOLIS	12/54	ADJUSTED	3,067
<u>LARAMIE</u>			
CARPENTER		NATURAL	100
HORSE CREEK		NATURAL	100

PLACE	DATE	STATUS	POPULATION
<u>LINCOLN</u>			
KEMMERER		ADJUSTED	2,800
<u>PARK</u>			
POWELL		NATURAL	5,000
<u>SHERIDAN</u>			
ARVADA		NATURAL	80
CLEARMONT		NATURAL	160
<u>SWEETWATER</u>			
WAMSUTTER		NATURAL	300
<u>WASHAKIE</u>			
WORLAND	/66	ADJUSTED	5,055
<u>WESTON</u>			
UPTON		NATURAL	1,110
<u>MILITARY BASES</u>			
<u>LARAMIE</u>			
F. E. WARREN AFB		ADJUSTED	4,634
<u>NATIVE RESERVATIONS</u>			
<u>FREMONT</u>			
WIND RIVER RES		NATURAL	775
WIND RIVER RES		ADJUSTED	875

GRADES	DATE	STATUS	ENROLLMENT
<u>ALBANY</u>			
1-08	10/75	ADJUSTED	16
1-08	05/75	ADJUSTED	16
<u>GOSHEN</u>			
1-12	05/75	ADJUSTED	137
<u>JOHNSON</u>			
0-06	10/75	ADJUSTED	18
<u>PARK</u>			
0-12	01/76	ADJUSTED	233
<u>SUBLETTE</u>			
6-08	02/76	ADJUSTED	144
0-05	02/76	ADJUSTED	202
<u>SWEETWATER</u>			
0-03	01/76	ADJUSTED	175
4-06	01/76	ADJUSTED	175
0-06	01/76	ADJUSTED	140
<u>UINTA</u>			
7-12	05/75	ADJUSTED	203
0-06	05/75	ADJUSTED	290
TOTAL DRINKING FLUORIDATED WATER			75,338