













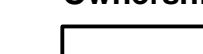







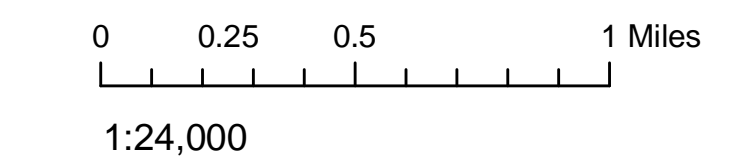
# Bear Creek Saddle EA

## Alternative C

### Legend

-  Project Area
- Proposed Units Alt C Harvest Method **Unit ID**
-  Tractor
-  Cable
-  Cable and Tractor
-  Helicopter
-  Potential Helicopter Landings Alt C
- Roads**
-  Double Lane Paved
-  Single Lane Paved
-  Gravel, Passenger Cars
-  Gravel, High Clearance Vehicles
-  Closed Roads
-  BPA access rds
-  Unclassified, abandoned rds
-  New temporary rds
-  Powerline
- Ownership**
-  Olympic Nat. Forest
-  Olympic Nat. Park
-  Private
-  Washington State
-  Tribal

\* Units not proposed for treatment in any alternative are not shown.



Original data was compiled from multiple source data and may not meet the U.S. National Mapping Accuracy Standard of the Office of Management and Budget. For specific source dates and/or additional digital information contact the GIS Group. This map has no warranties to its contents or accuracy.

Olympic National Forest  
1835 Black Lake Blvd. SW Suite A  
Olympia WA 98512-5623

