






# FY2008 Precommercial Thinning South Half Hood River RD

## Legend

-  Streams
-  Roads
-  PCT Units
-  Other Ownership



1:40,000

0 1.25 2.5 5 Miles

Contour interval is 80 feet

\*\*\*\*\*DRAFT\*\*\*\*\*

This product is reproduced from information prepared by the USDA, Forest Service or from other suppliers. The Forest Service cannot assure the reliability or suitability of this information for a particular purpose. The data and product accuracy may vary due to compilation from various sources, including modeling and interpretation, and may not meet National Map Accuracy Standards. This information may be updated, corrected or otherwise modified without notification. For more information contact: Mt. Hood National Forest Supervisors Office at 503-668-1700.



The USDA is an equal opportunity provider and employer.  
\*\*\*\*\*For Internal Use Only—Working Document\*\*\*\*\*

Produced by J. Vandebrook, GIS Specialist, Mt. Hood National For est  
1/24/2008