

Project Maps

Project Type: **Culvert Replacement/Fish Passage**

Project ID	Map on Page #	Watershed	County	District	Project * = Culvert Removal
C-1	6	East Hood	Hood	Hood R	3520.650/Robinhood*
C-2	7	East Hood	Hood	Hood R	3500.681/Meadows* (two pipes)
C-3	5	East Hood	Hood	Hood R	3520/Robinhood*
C-4	8	East Hood	Hood	Hood R	Hutson Dr/Evans Cr
C-5	9	Mill	Wasco	Hood R	1700.663/N Fork Mill*
C-7a	10	Badger/Tygh	Wasco	Barlow	2700/Jordan
C-7b	11	Rock/3mile	Wasco	Barlow	4820/Gate
C-8	12	Rock/3mile	Wasco	Barlow	4830/S Fork Gate
C-9	13	Rock/3mile	Wasco	Barlow	4811/Threemile
C-10	14	Mill	Wasco	Barlow	1721/S Fork Mill
C-11	15	Miles	Wasco	Barlow	4400/Eightmile
C-12	16	West Hood	Hood	Hood R	1600/Tony
C-13	17	West Hood	Hood	Hood R	1800/Red Hill
C-14	16	West Hood	Hood	Hood R	1800/Marco
C-15	17	West Hood	Hood	Hood R	1800/McGee
C-16	18	West Hood	Hood	Hood R	1300620/Laurel
C-17	18	West Hood	Hood	Hood R	1350/Laurel
C-25	19	Columbia R	Mult	NSA	1520/Bridal Veil (nine pipes)
C-26	20	Low Clack	Clack	Clack	4600.267/Tag Cr.*
C-29	21	Low Clack	Clack	Clack	4620/Whale Cr
C-30	22	Zigzag R	Clack	Zigzag	Kiwanis/L ZZ River (two pipes)
C-37	23	Bull Run	Mult	Zigzag	1010/Deer
C-38	23	Bull Run	Mult	Zigzag	10/Deer
C-39	24	Bull Run	Clack	Zigzag	1210/S F Bull Run
C-40	25	Sandy	Clack	Zigzag	1825.380/Cast
C-41	23	Bull Run	Mult	Zigzag	10/Cougar
C-42	23	Bull Run	Mult	Zigzag	1010/Cougar
C-44	23	Bull Run	Mult	Zigzag	10/Bear
C-45	23	Bull Run	Mult	Zigzag	1010/Bear
C-47	26	Mill	Wasco	Hood R	N Fork Mill

Project Type: **Fencing**

Project ID	Map on Page #	Watershed	County	District	Project
F-2	11	Rock/3mile	Wasco	Barlow	Wildcat Enclosure

Project Type: **Ditch Piping**

Project ID	Map on Page #	Watershed	County	District	Project
P-1	27	Miles	Wasco	Barlow	Wolf Run @Eightmile

Project Maps

Project Type: **In-stream/Riparian**

Project ID	Map on Page #	Watershed	County	District	Project
IR-1	28	15mile	Wasco	Barlow	Riverkeeper (LWD, Repair flood damaged channel, Lyda Ditch Piping, Rd Closure via gating)
IR-2	5&6	East Hood	Hood	Hood R	Robinhood Cr LWD
IR-3	29	West Hood	Hood	Hood R	Bear Cr riparian thin
IR-4	30	West Hood	Hood	Hood R	McGee Cr rip. thin
IR-5	31	West Hood	Hood	Hood R	Lake Br riparian thin
IR-6	32	Columbia R	Mult	NSA	Eagle Creek reveg fish privacy screen
IR-7	33	Columbia R	Mult	NSA	Mult. Falls rip. reveg.
IR-8	34&35	Up Clack	Clack	Clack	Between Big Bottom and Collowash
IR-9	36	Camp	Clack	Zigzag	Channel repair near parking lot of Summit Guard Station
IR-10	37	Salmon	Clack	Zigzag	Salmon Riverkeeper – Resort @ The Mt/Wee Burn Creek
IR-11	37	Salmon	Clack	Zigzag	Arrah Wana – build upstream U’s in Salmon River to water rehab reach
IR-12	38	Salmon	Clack	Zigzag	Side channel mtc. –Salmon River
IR-13	39	Zigzag	Clack	Zigzag	Zigzag R - LWD and boulders
IR-14	22	Zigzag	Clack	Zigzag	Little Zigzag R – LWD, boulders, bank stabilization, PCT riparian conifers
IR-15	40	Sandy	Clack	Zigzag	Clear Cr LWD, boulders, planting

Project Type: **Road Repair**

Project ID	Map on Page #	Watershed	County	District	Project
RR-2	54&55	White	Hood	Hood R	4891 rd to Bonnie Butte
RR-3	56	West Hood	Hood	Hood R	13/1310 repair
RR-4	57	White River	Hood	Hood R	Repair rd into Devils Half Acre, upgrade culvert to bridge

Project Type: **Road Decommission**

Project ID	Map on Page #	Watershed	County	District	Project
RD-1	43&44	White River	Wasco	Hood R	Fishhook Road closures – oblit most of entire system.
RD-2	45	White River	Wasco	Hood R	Convert 4300.221 to trail and oblit 3530.240.
RD-3	46&47	Columbia R	Multi-	NSA	1400/1405, 1500.020, 2130.105, 8400.217, and one in Rowena.
RD-4	48	Oak Grove	Clack	Clack	4610.240/250 @ Shining Lake trailhead
RD-5a	49	Low Clack	Clack	Clack	4640.012
RD-5b	50	Collawash	Clack	Clack	6322.170
RD-6	51	Salmon	Clack	Zigzag	User created road from end of 2618
RD-7	52	Roaring River	Clack	Clack	Twin Springs
RD-8	53	Sandy River	Clack	Zigzag	Aschoff Rd./1820

Project Maps

Project Type: **Veg Management**

Project ID	Map on Page #	Watershed	County	District	Project
V-1	58	Columbia R	Wasco	NSA	Remove small conifers from oak stands using hand loppers.

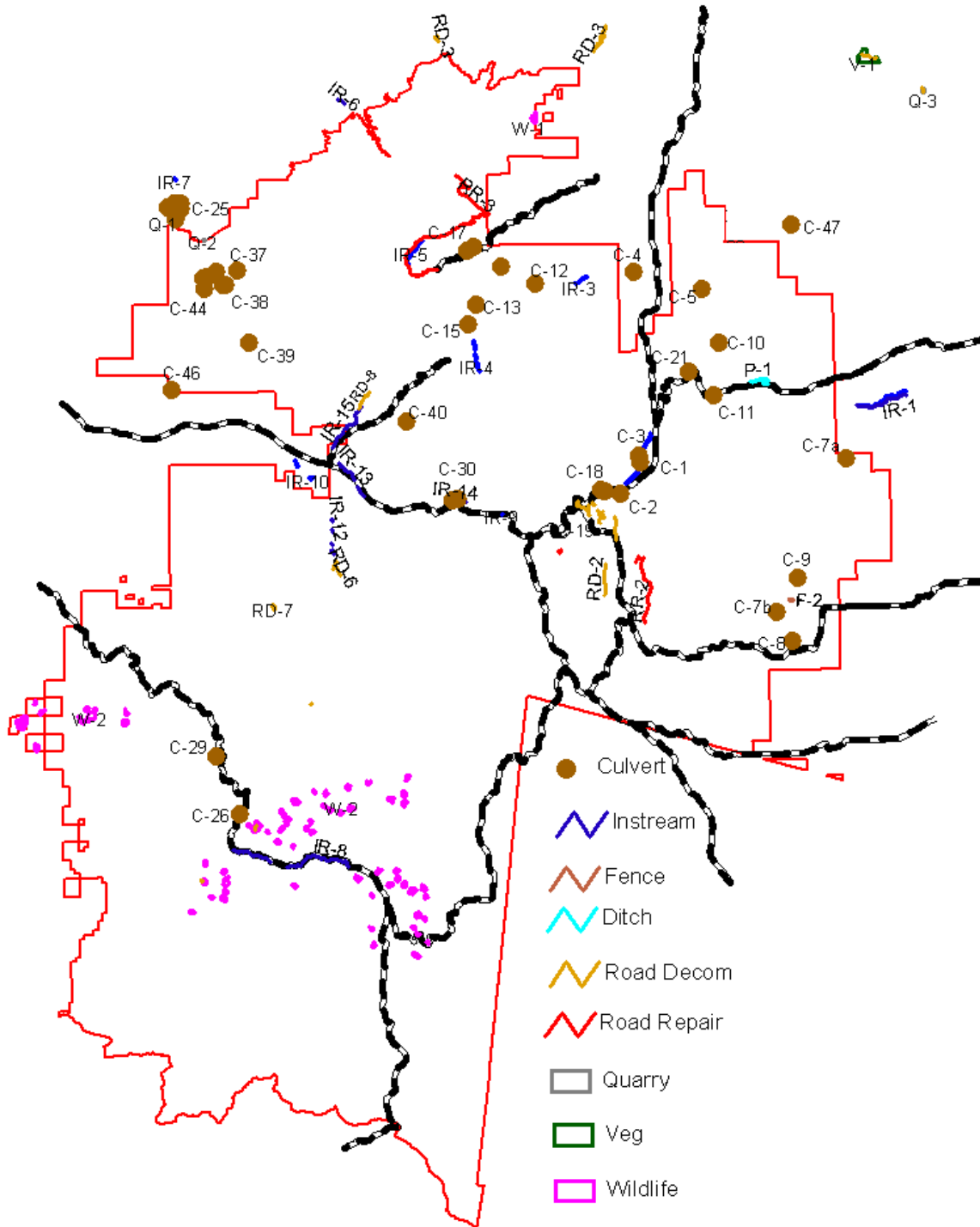
Project Type: **Quarry Rehab**

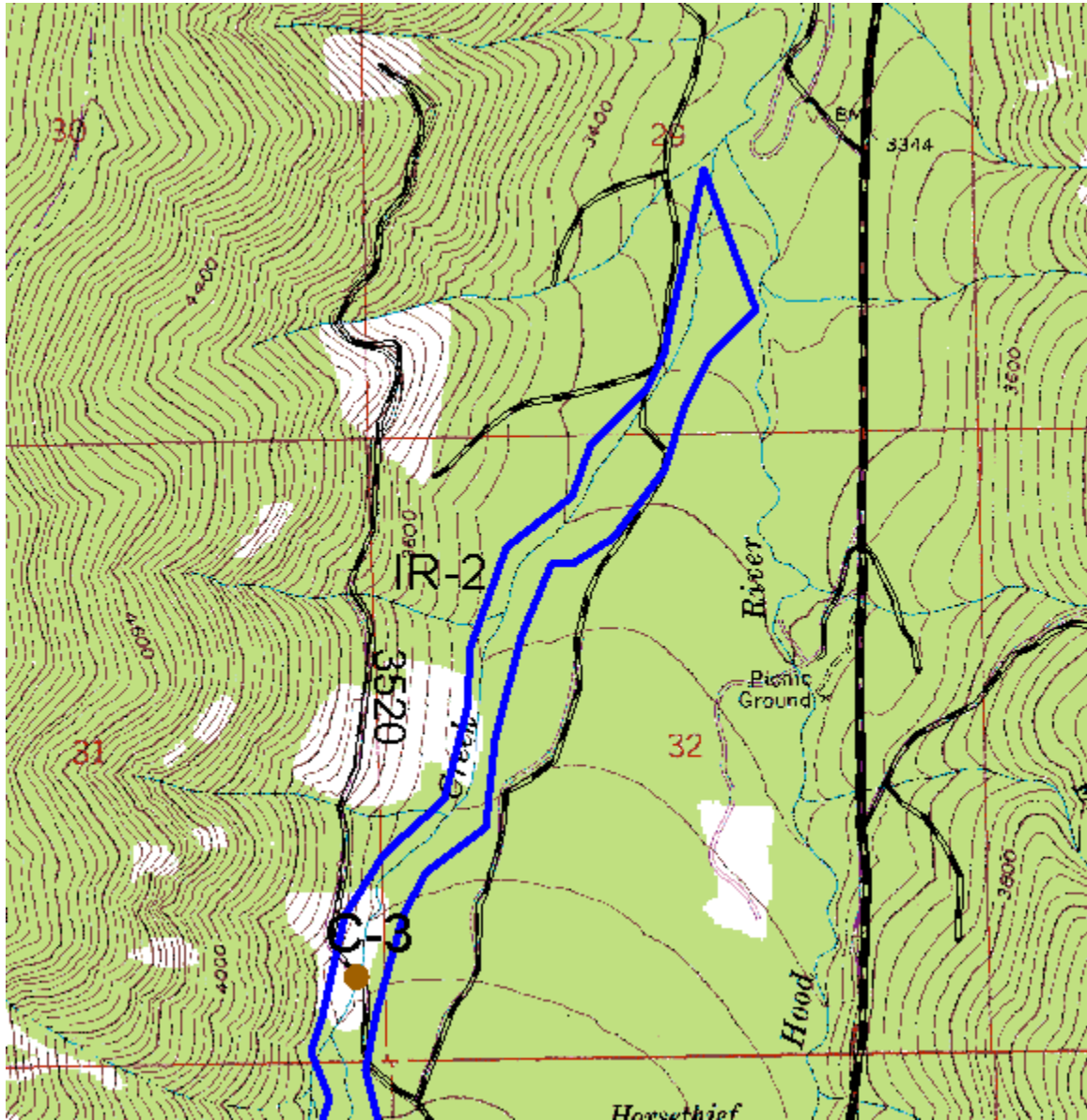
Project ID	Map on Page #	Watershed	County	District	Project
Q-1	19	Columbia R	Mult	NSA	1520 road
Q-2	41	Columbia R	Mult	NSA	1500.020 @ Larch Mt
Q-3	42	Columbia R	Wasco	NSA	2130.105. near The Dalles

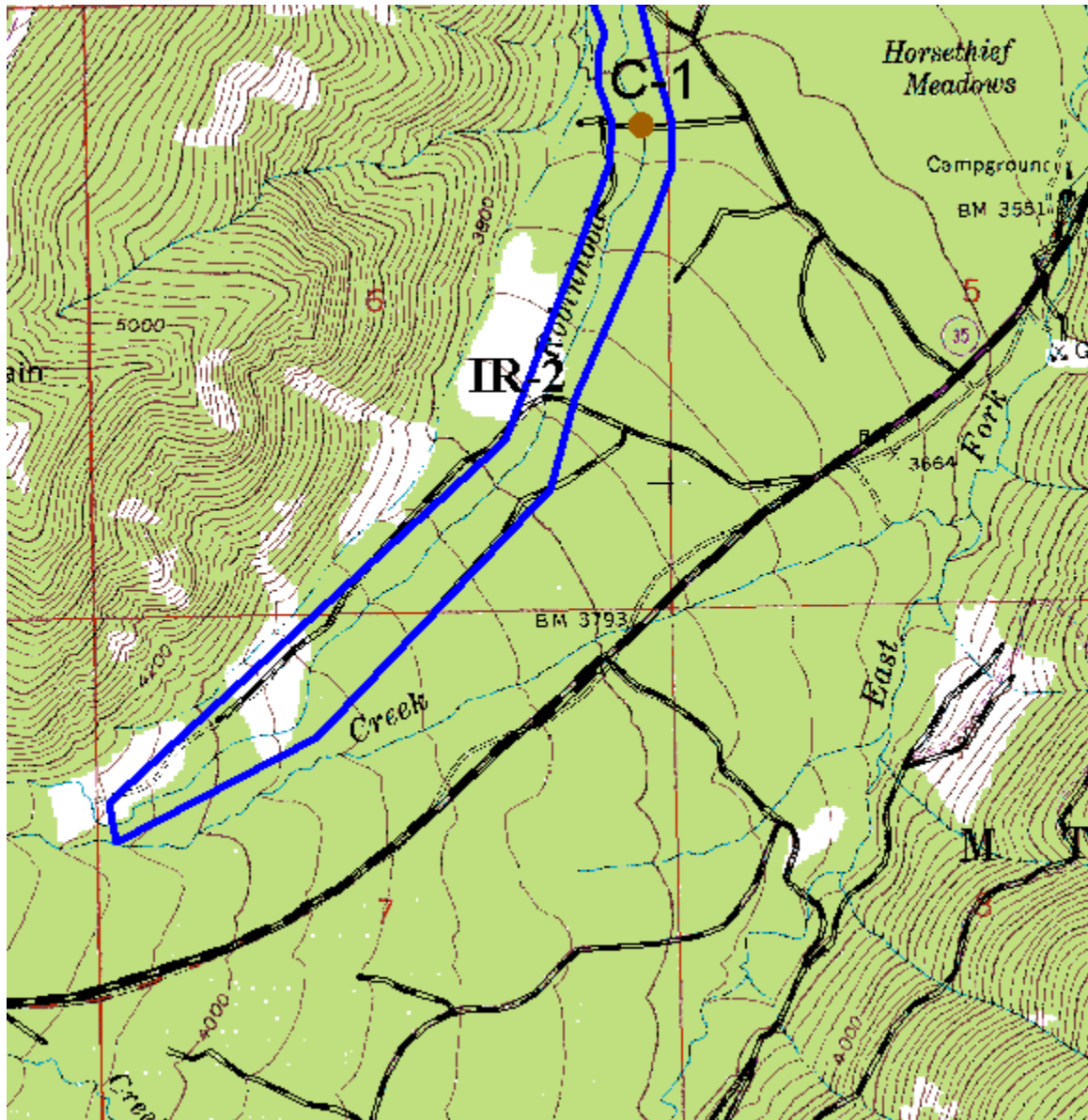
Project Type: **Wildlife Enhancement**

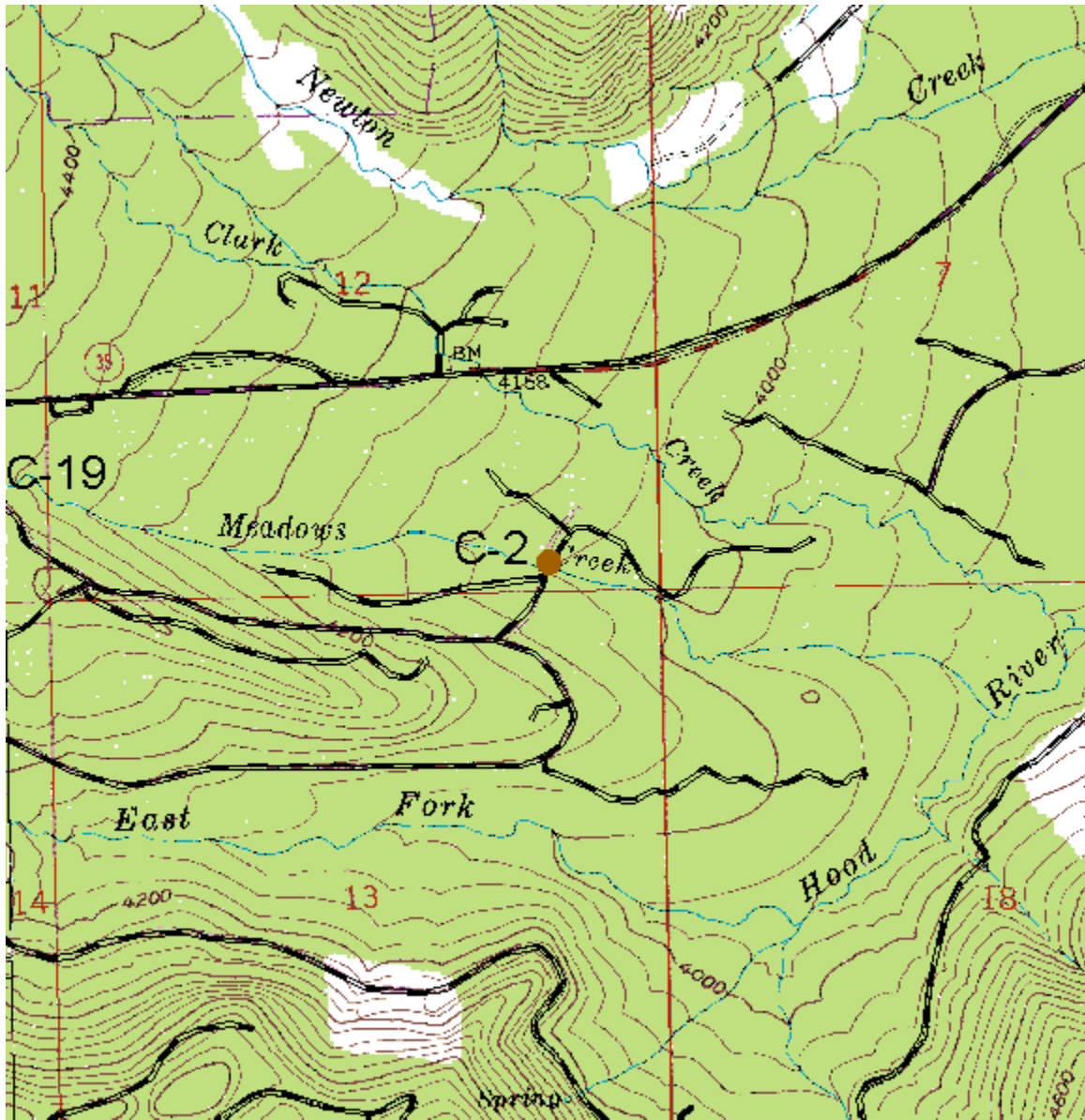
Project ID	Map on Page #	Watershed	County	District	Project
W-1	59	West Hood	Hood	Hood R	Talc TS snag and LWD creation
W-2	60 - 66	Clack R.	Clack	Clack	Four snag and LWD creation projects

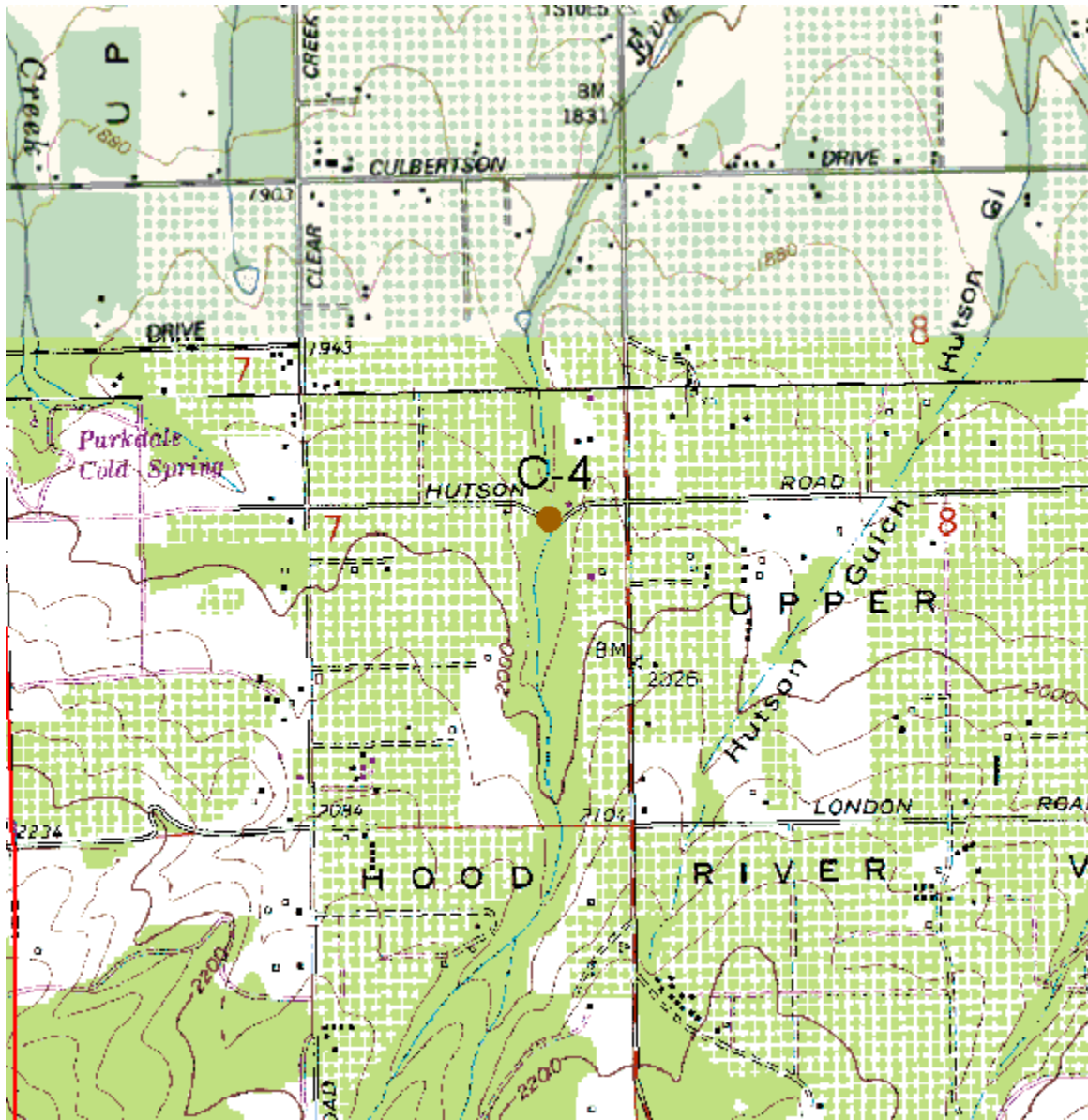
Restoration 2003 Vicinity Map







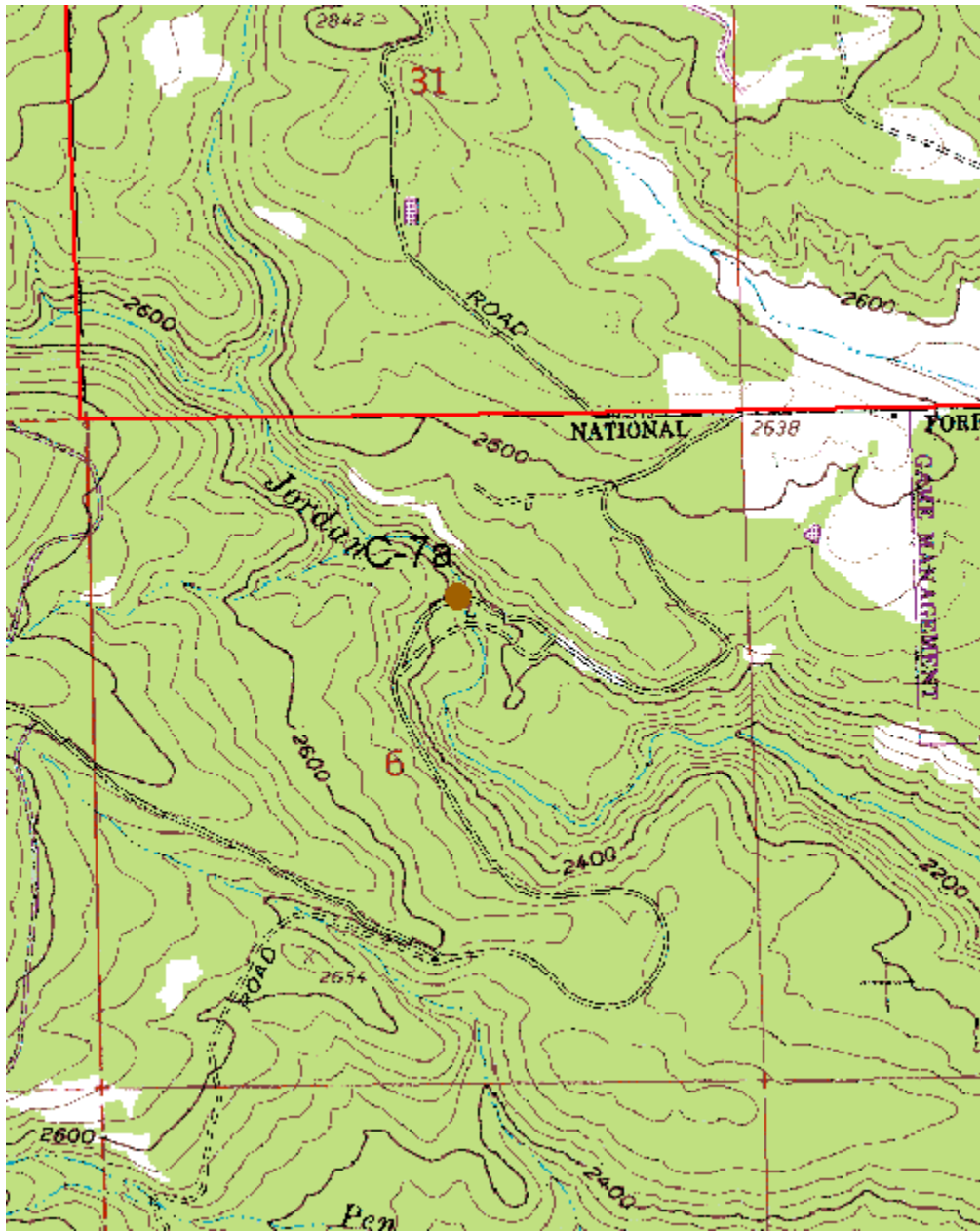




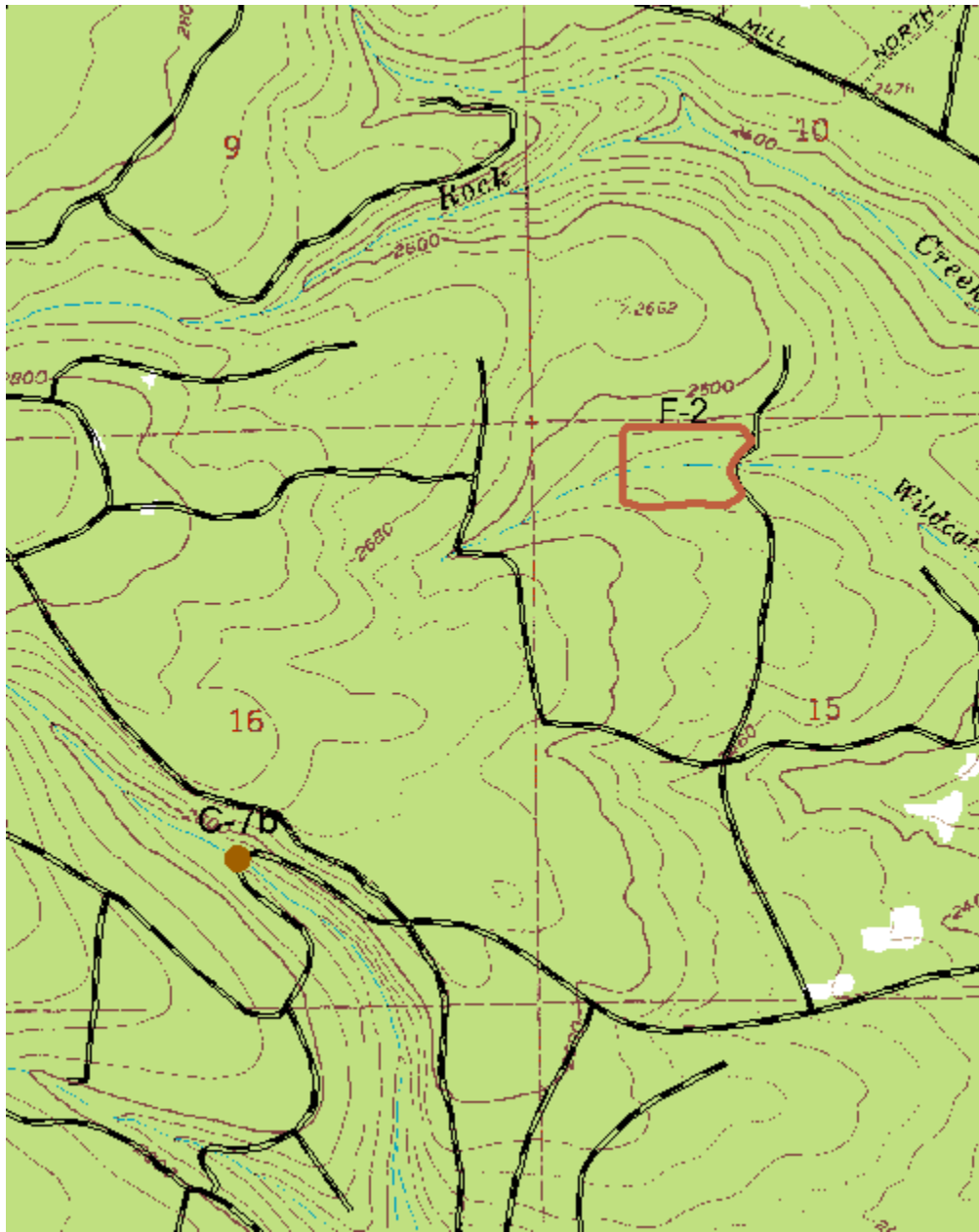
Project Maps



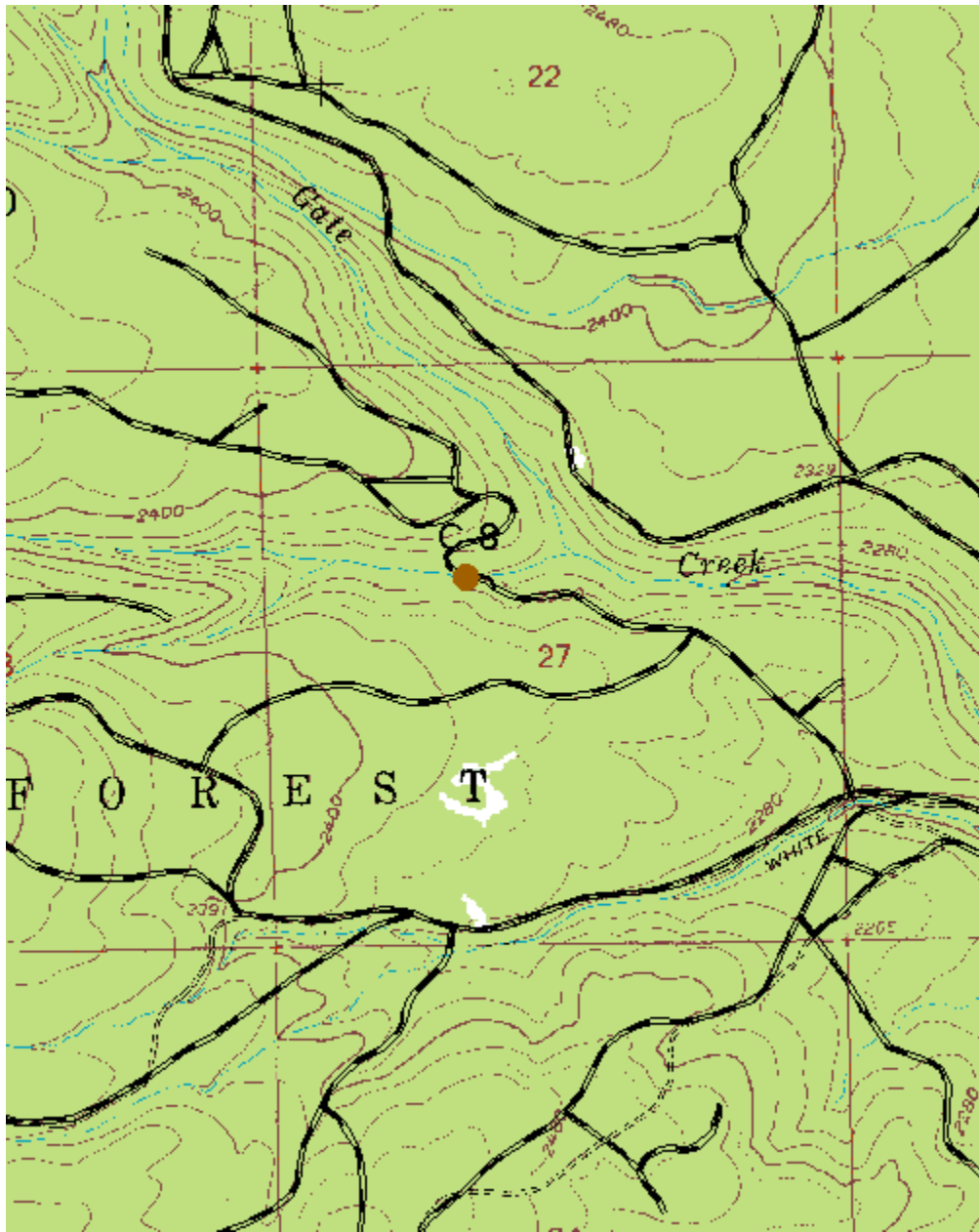
Project Maps



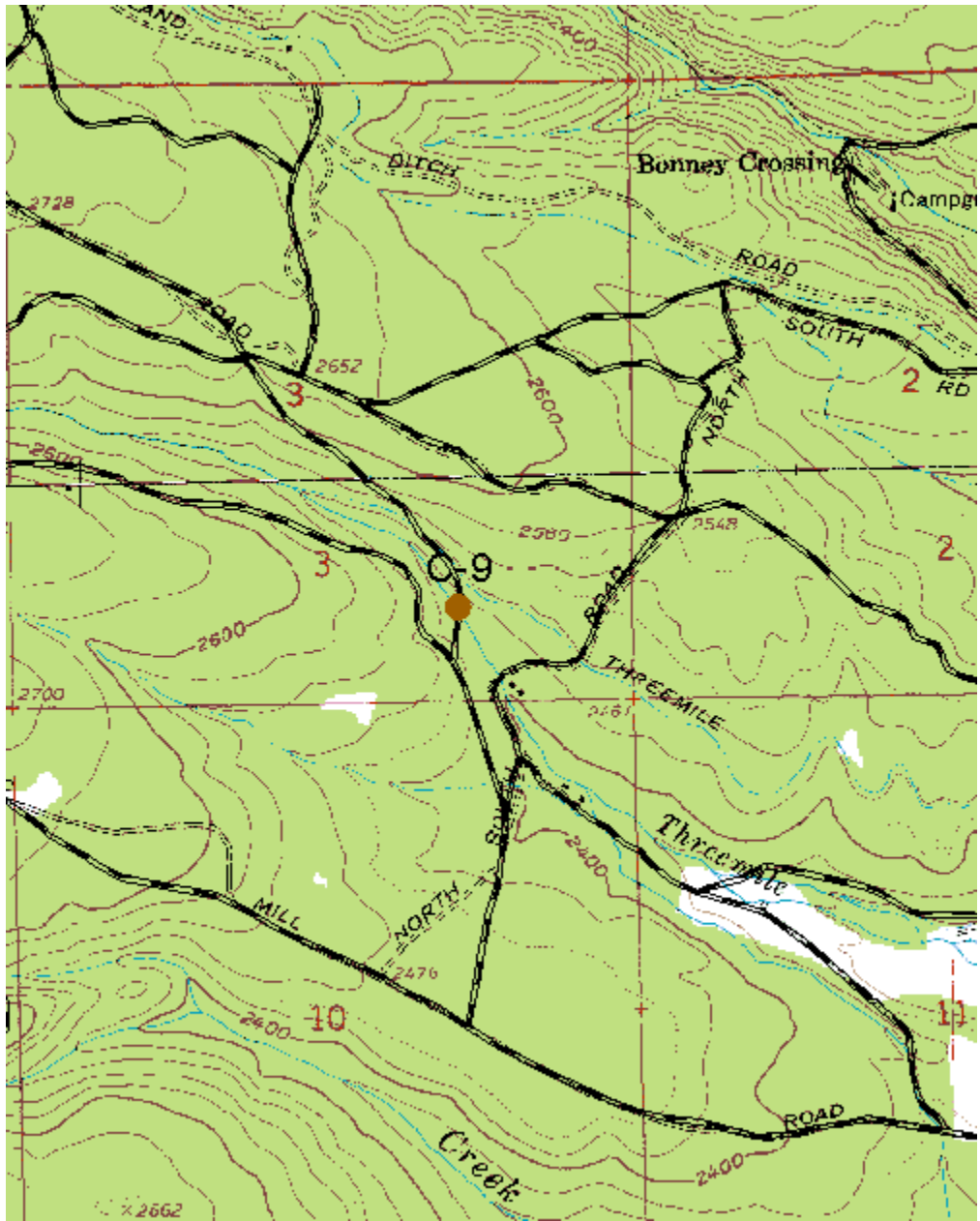
Project Maps

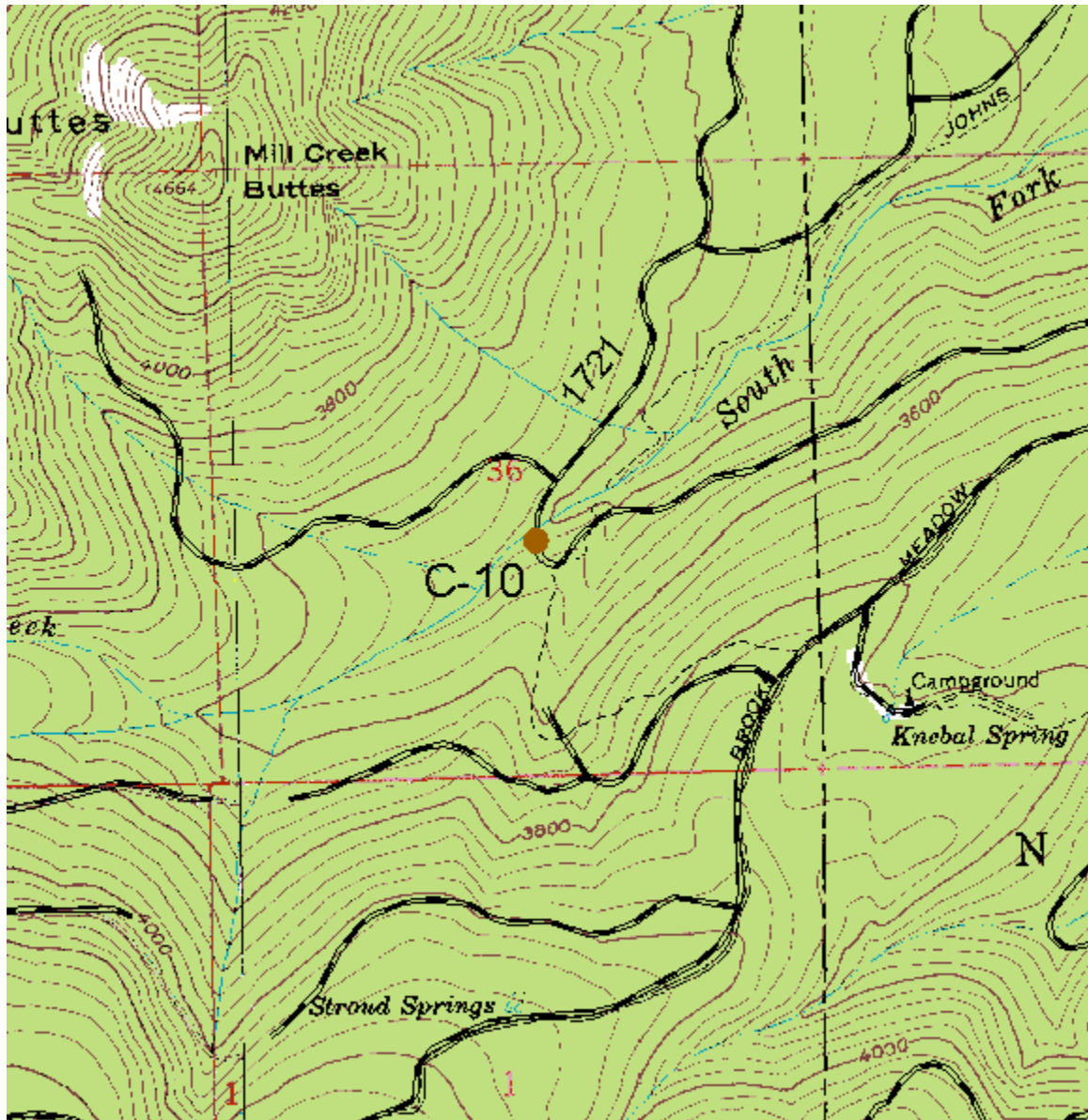


Project Maps

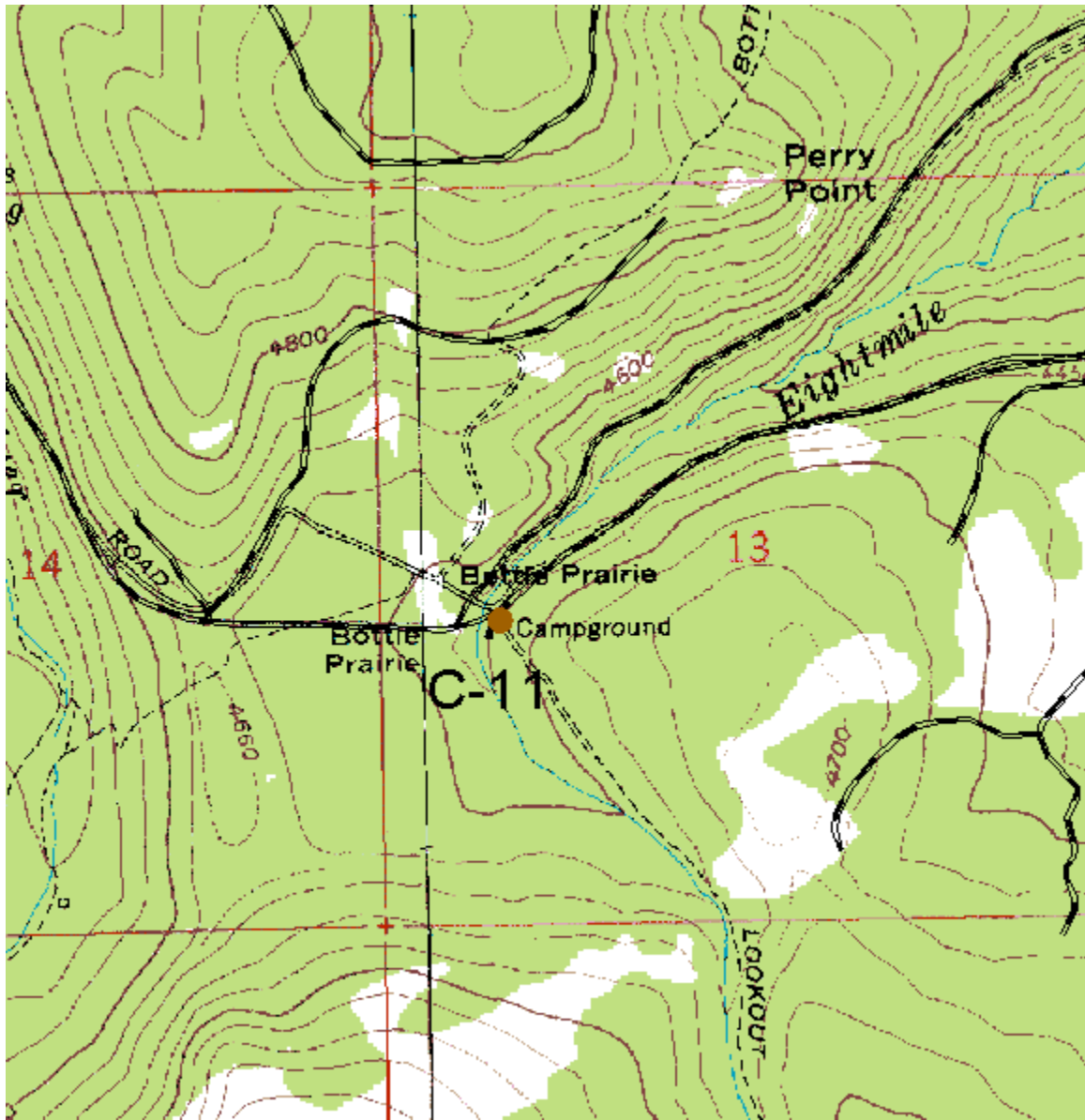


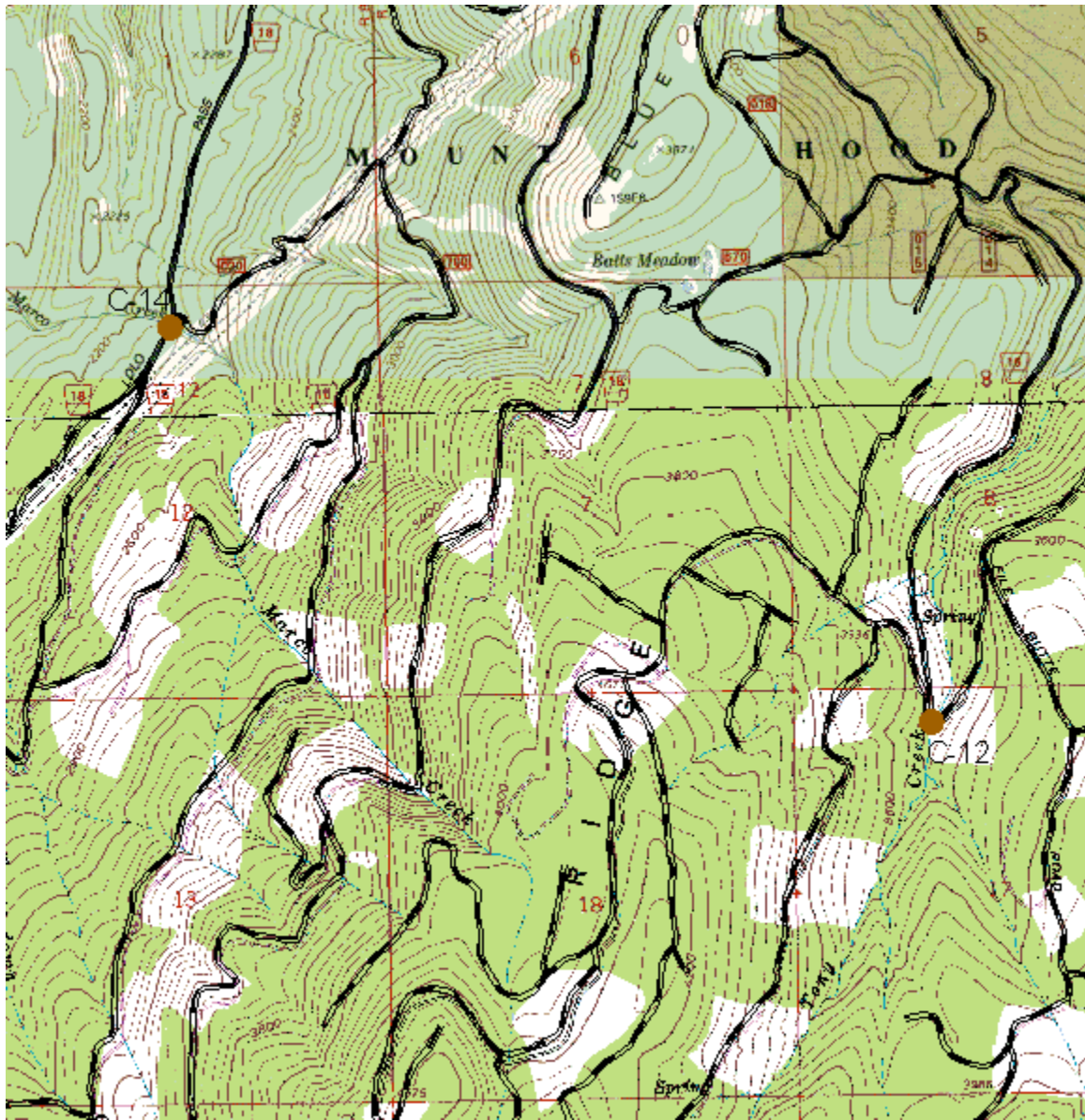
Project Maps



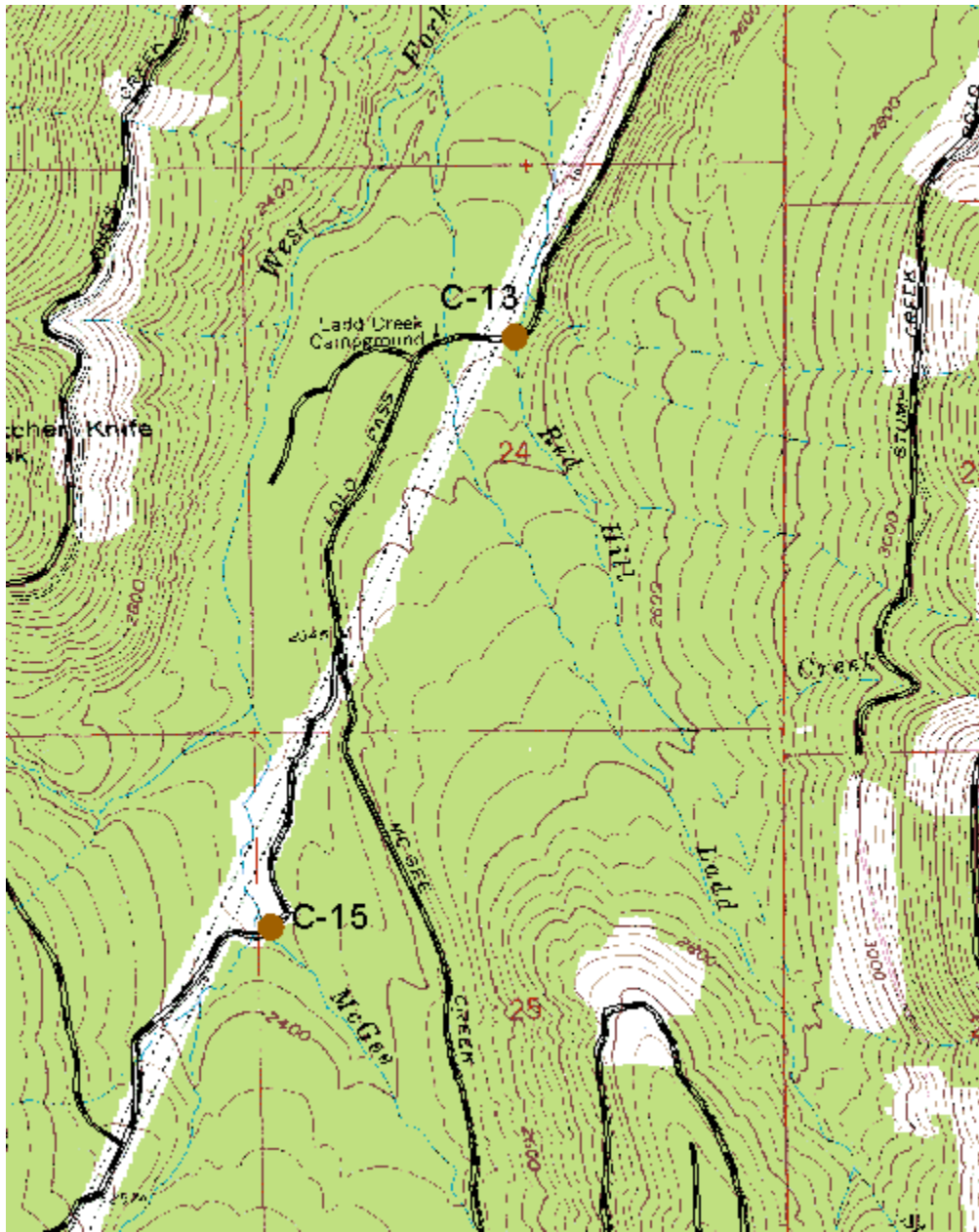


Project Maps

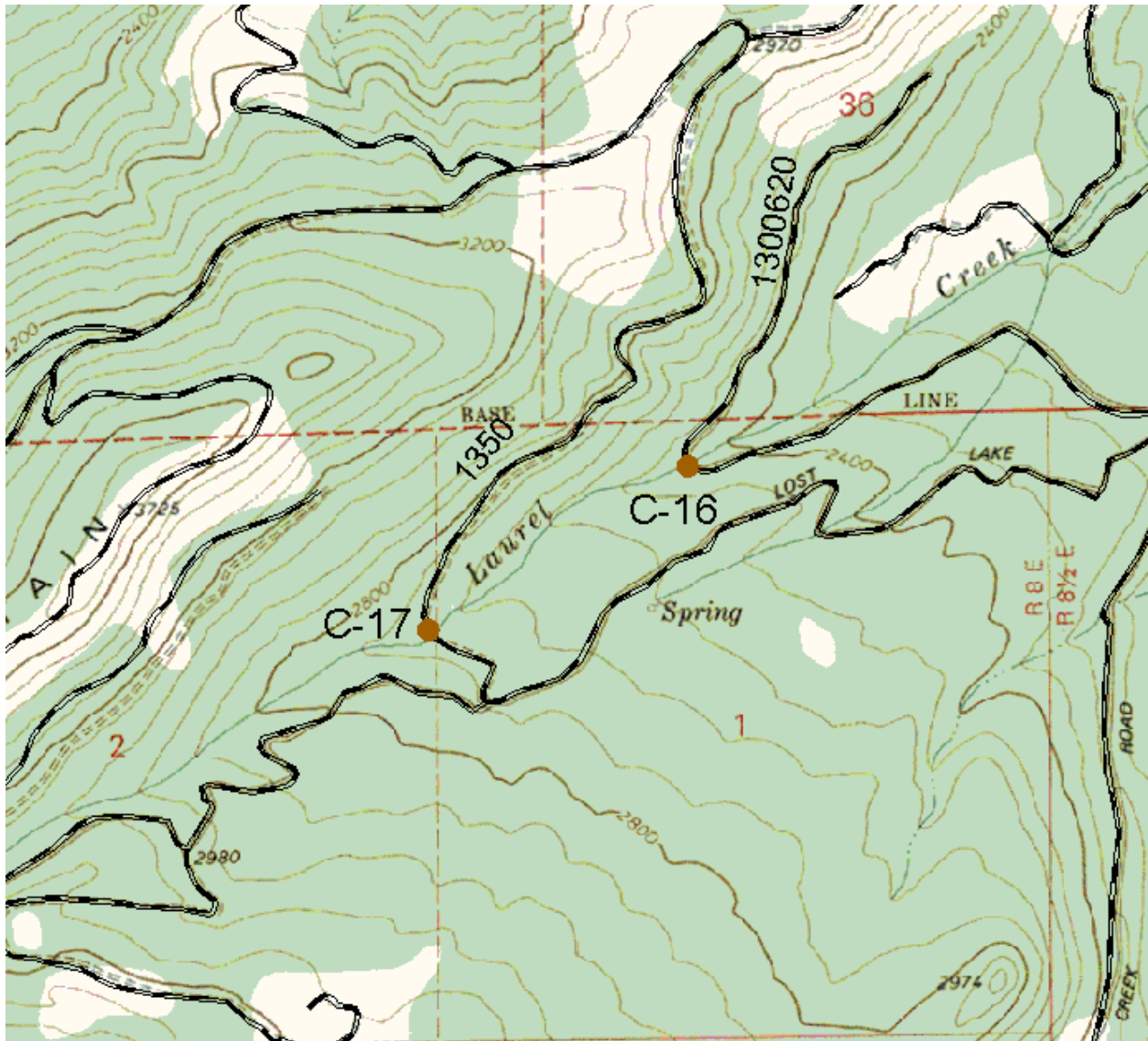


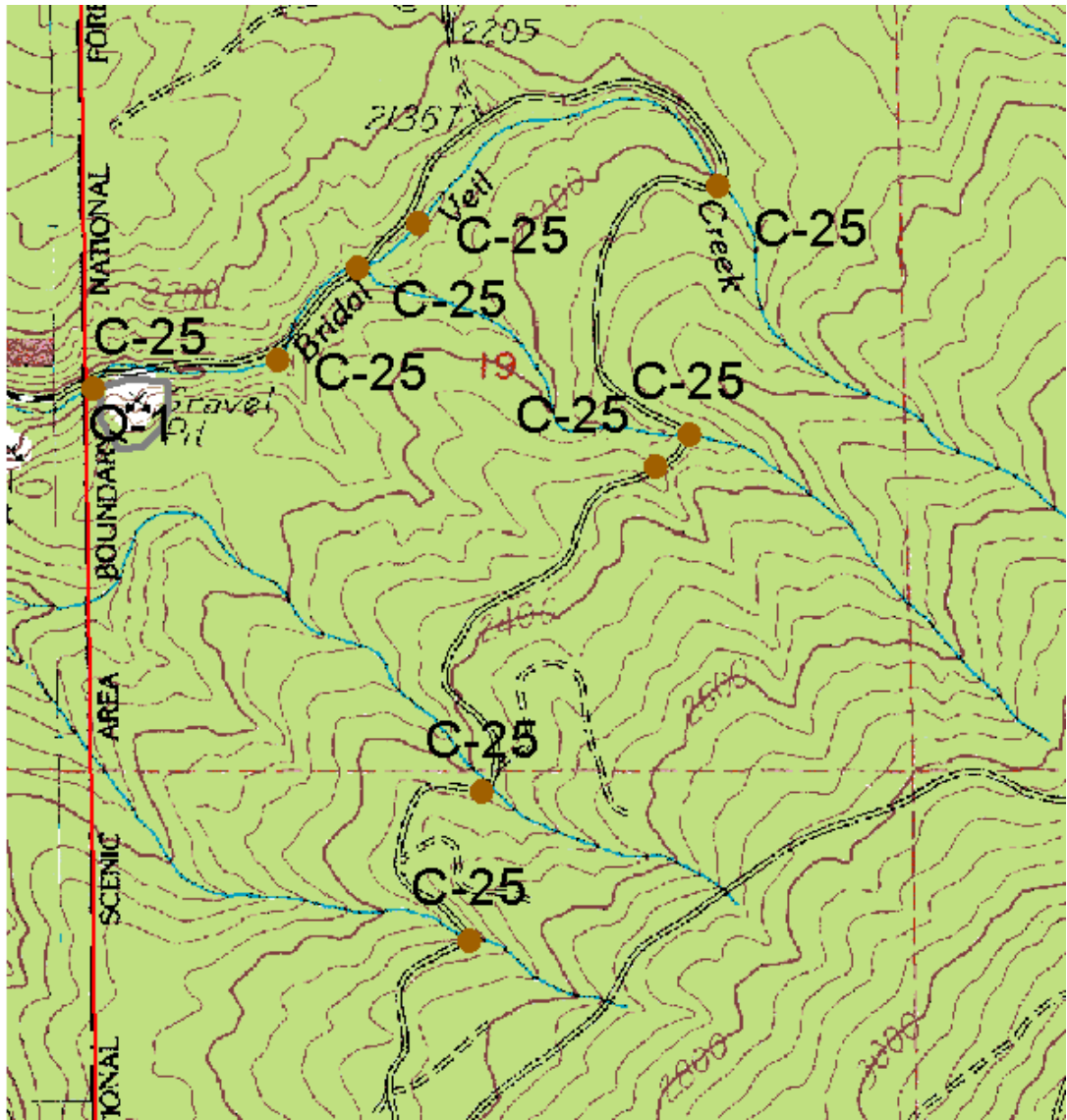


Project Maps

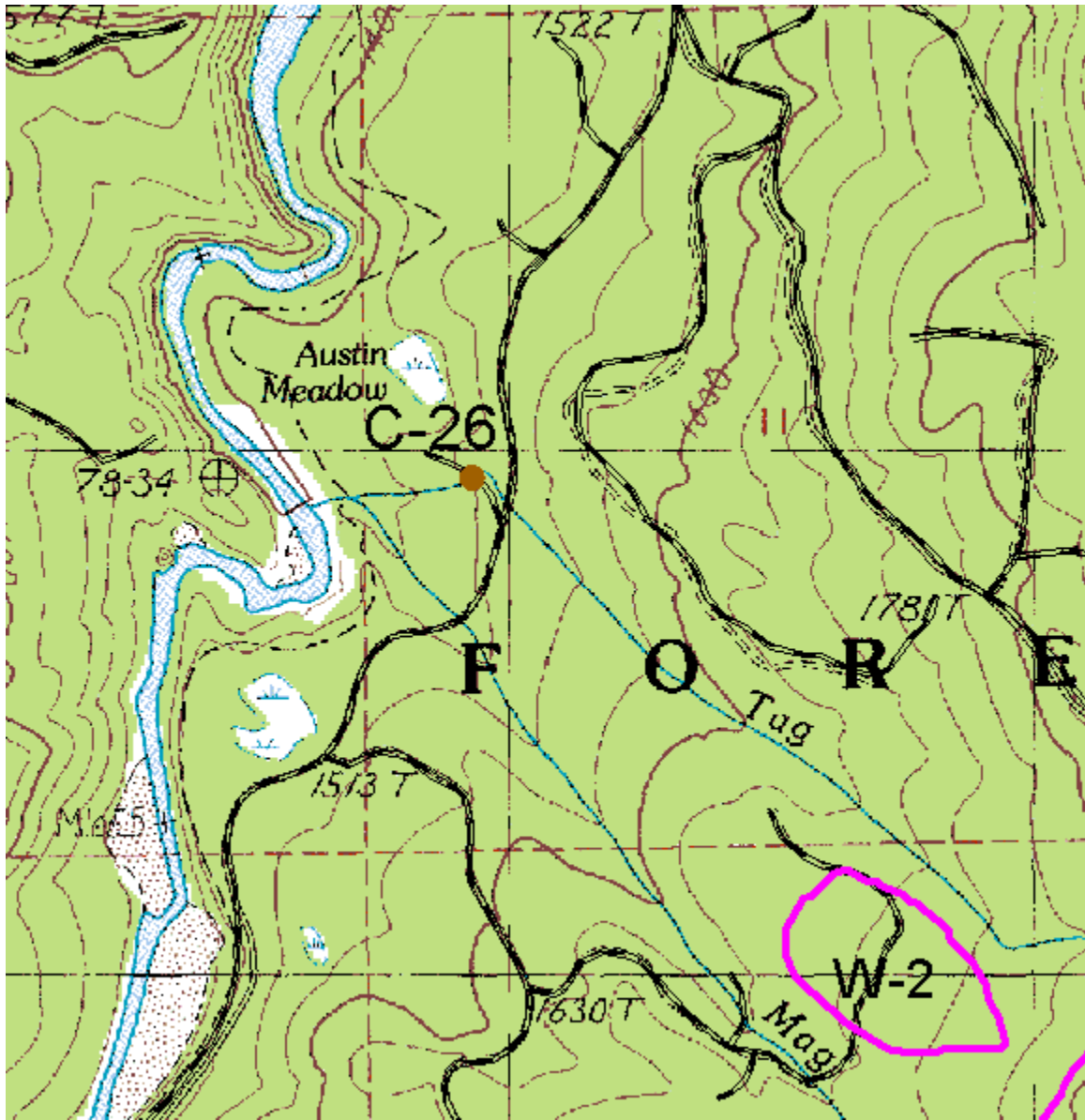


Project Maps

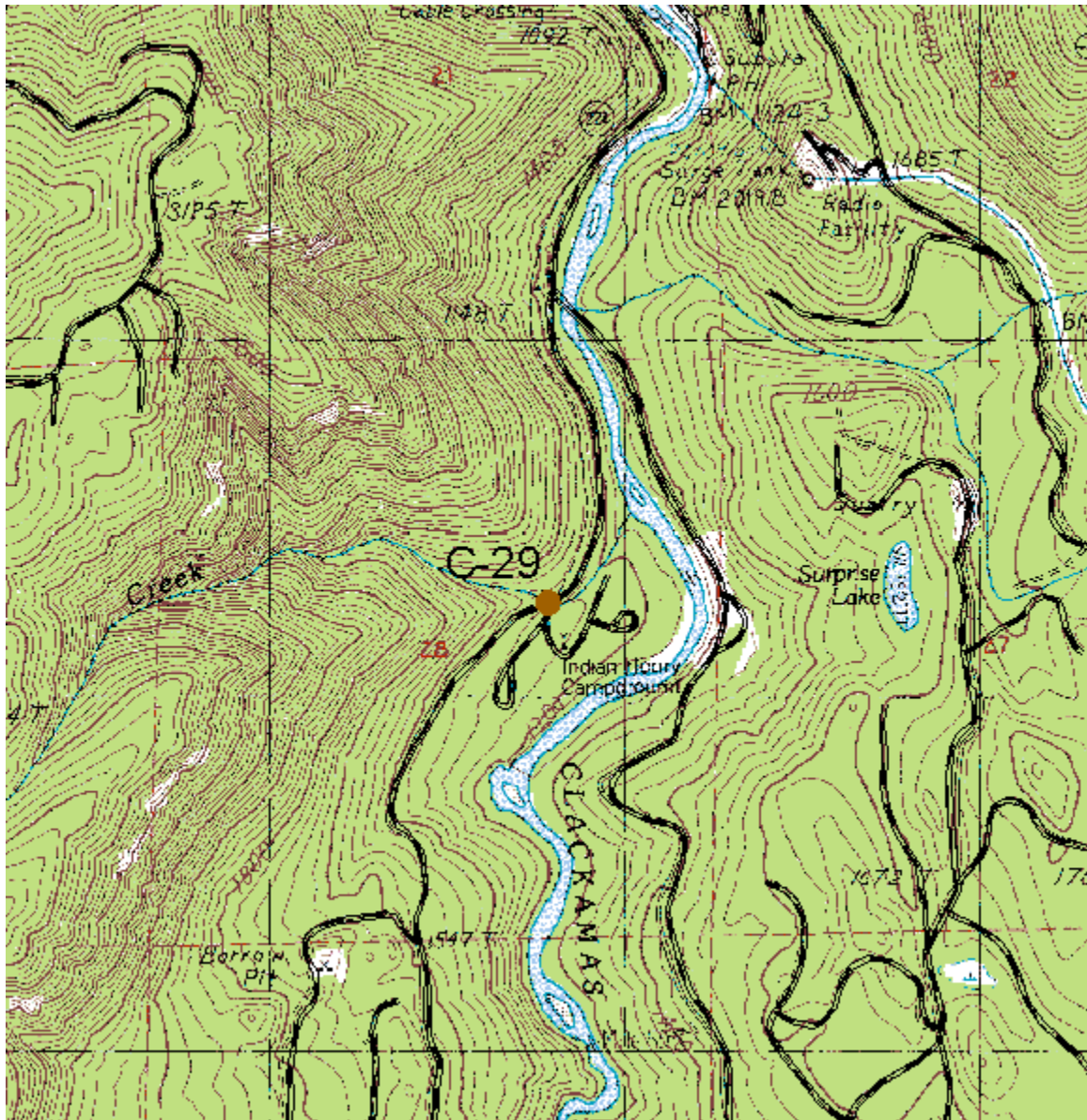




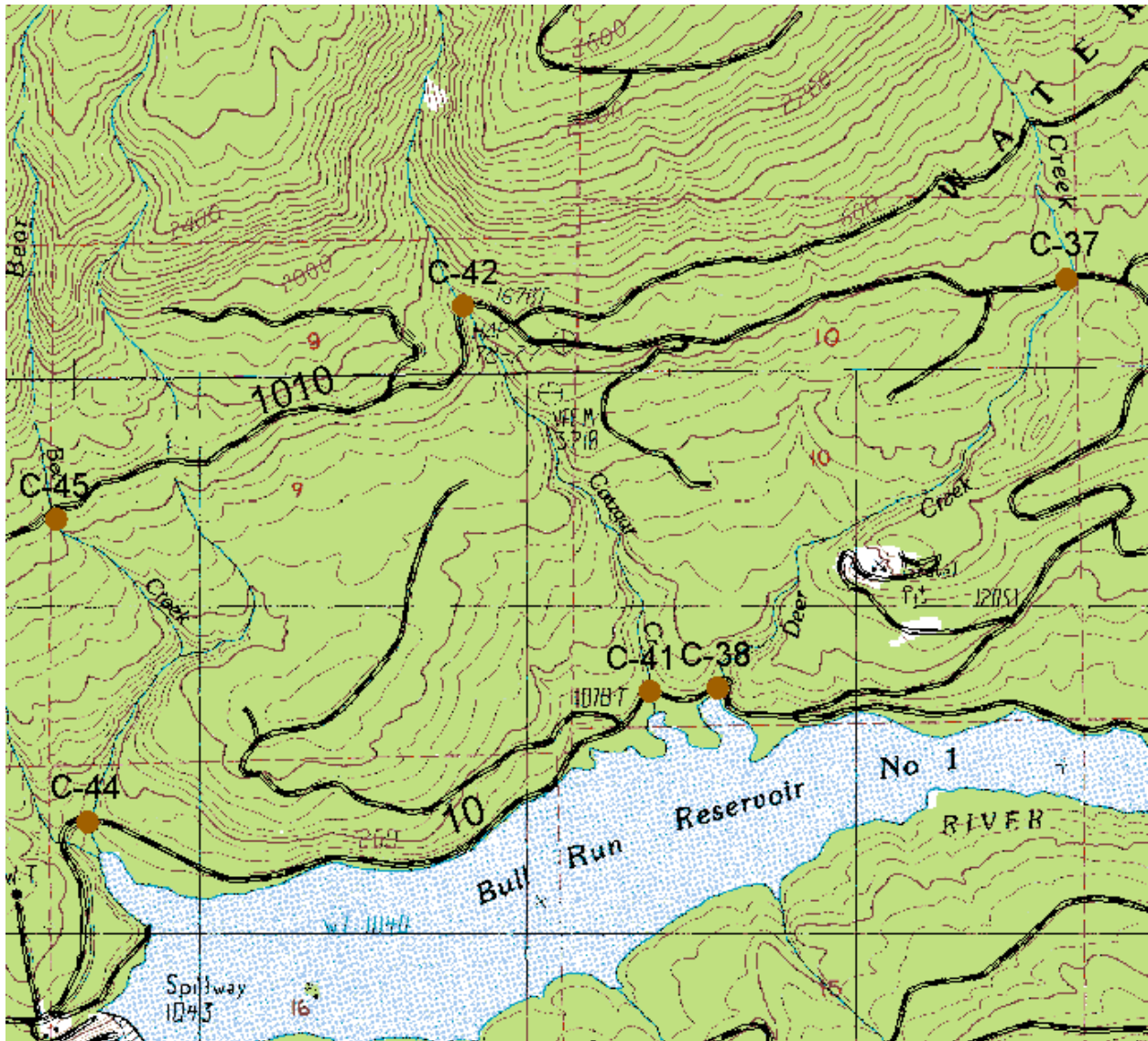
Project Maps



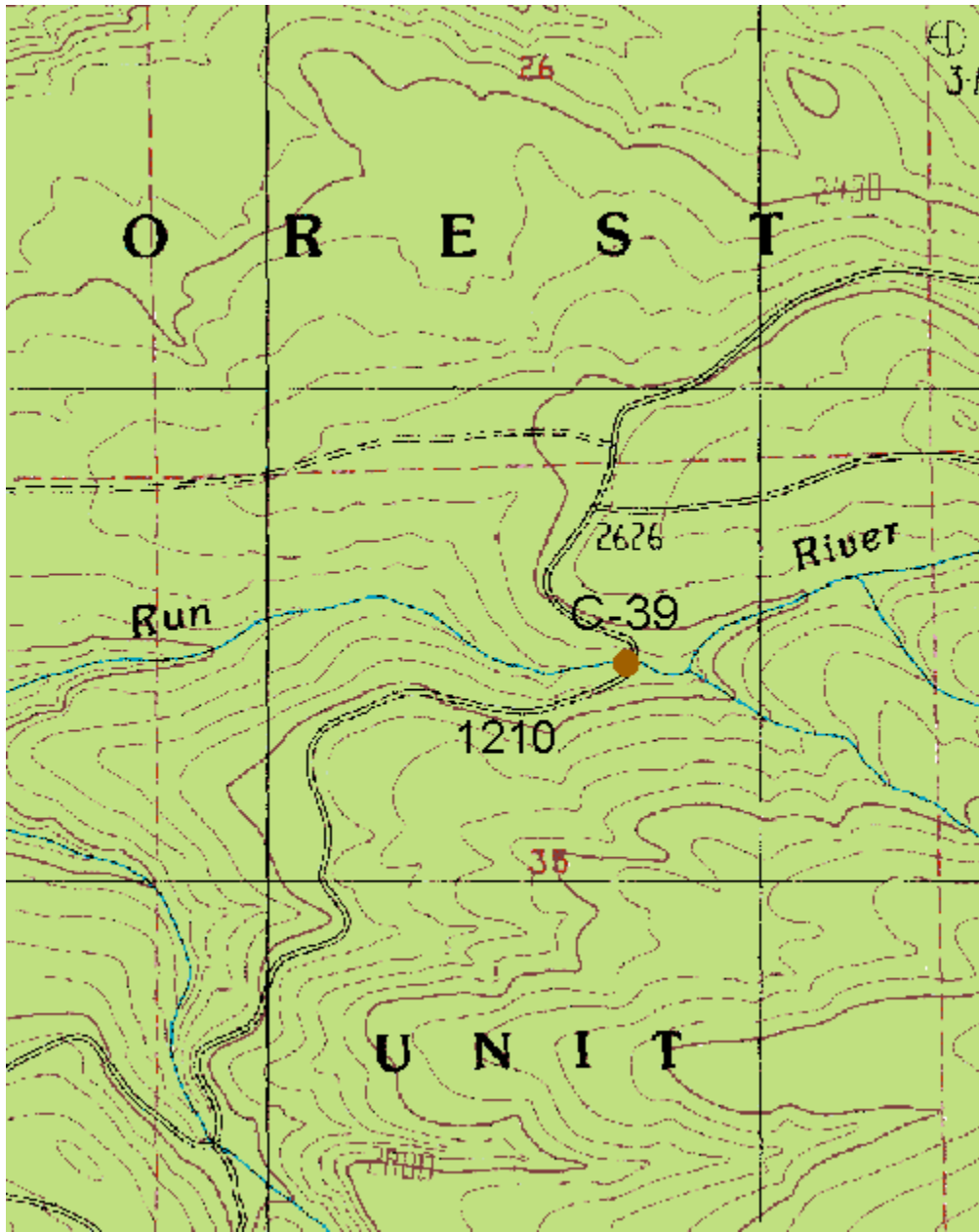
Project Maps



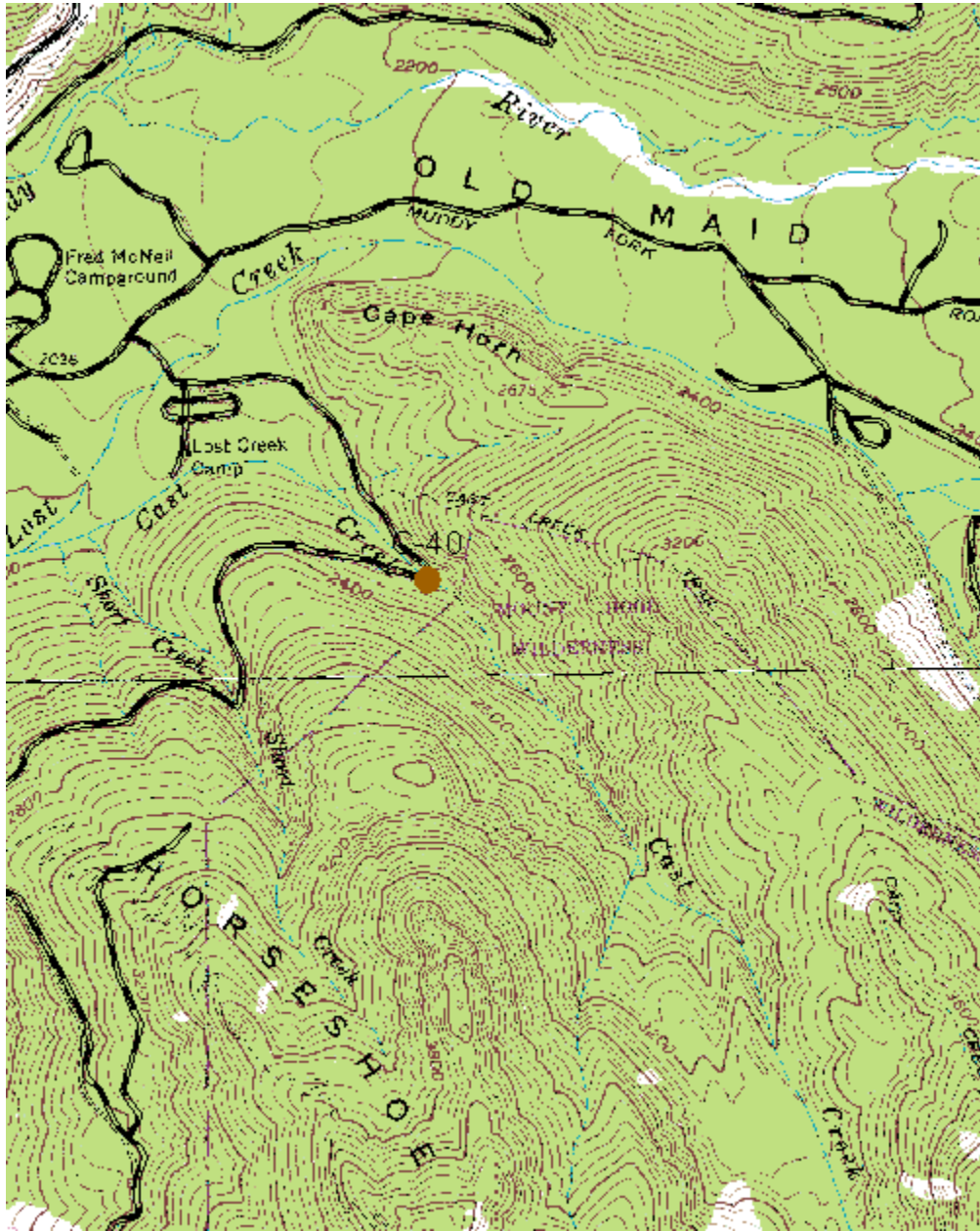


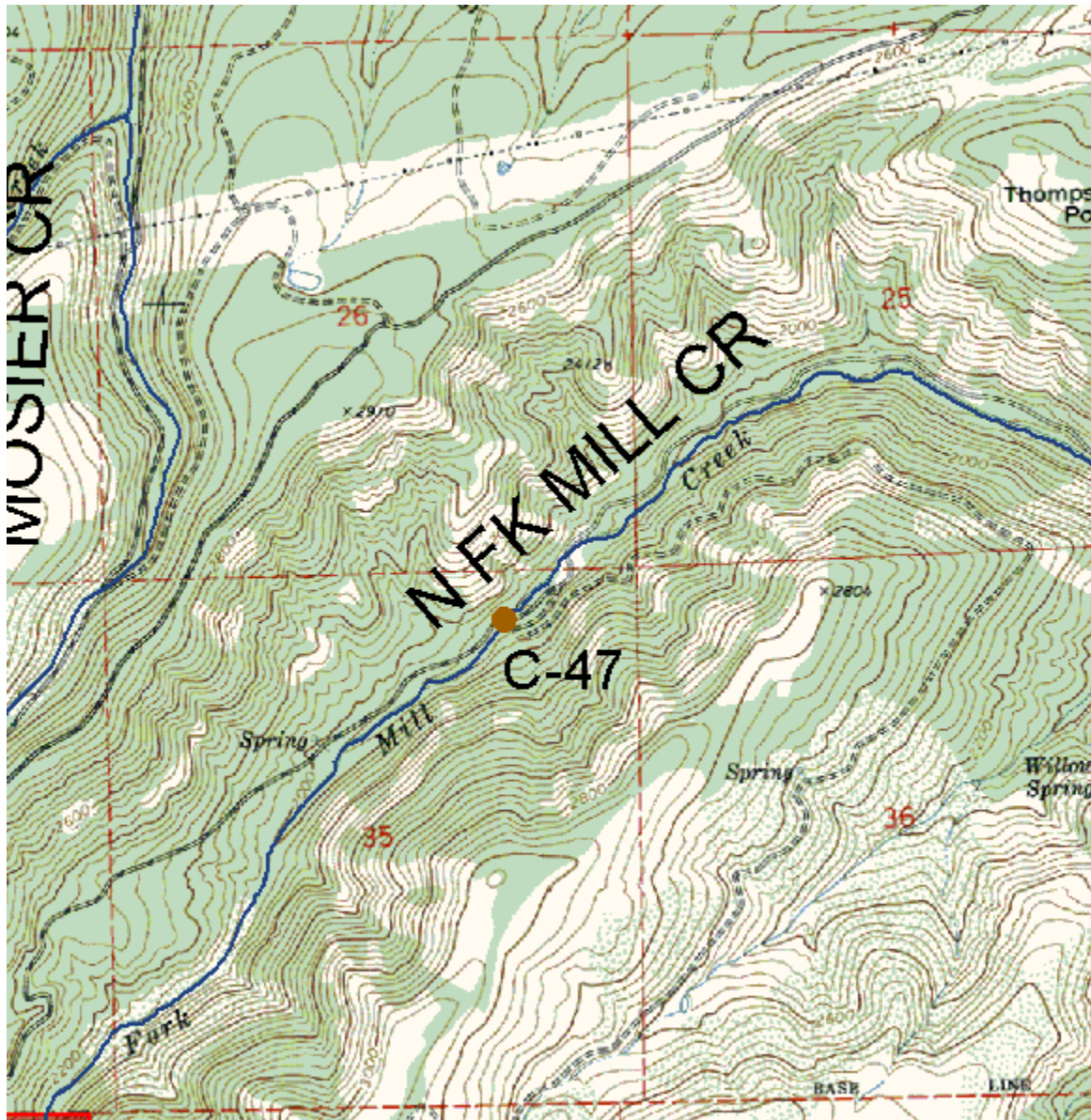


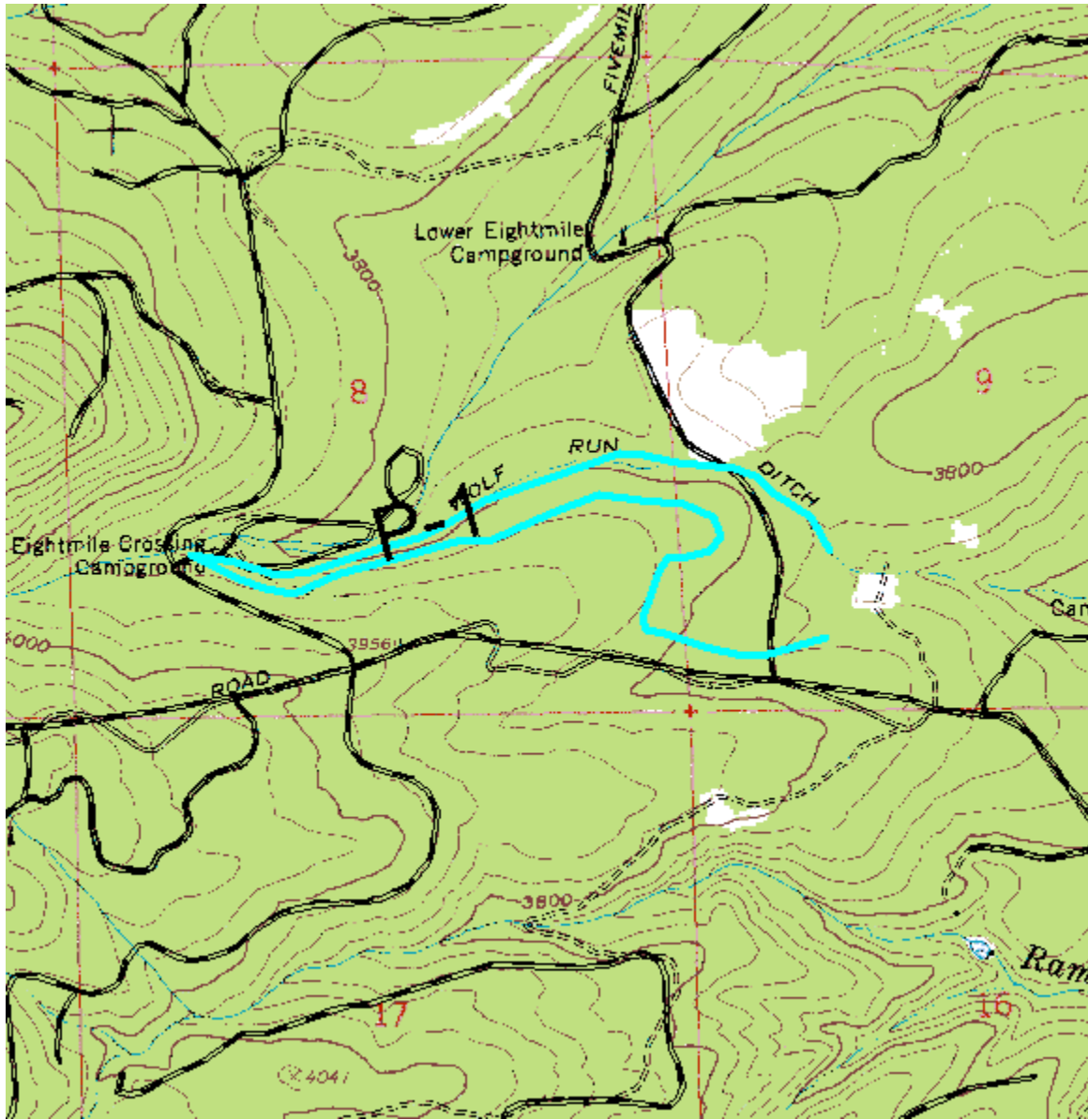
Project Maps

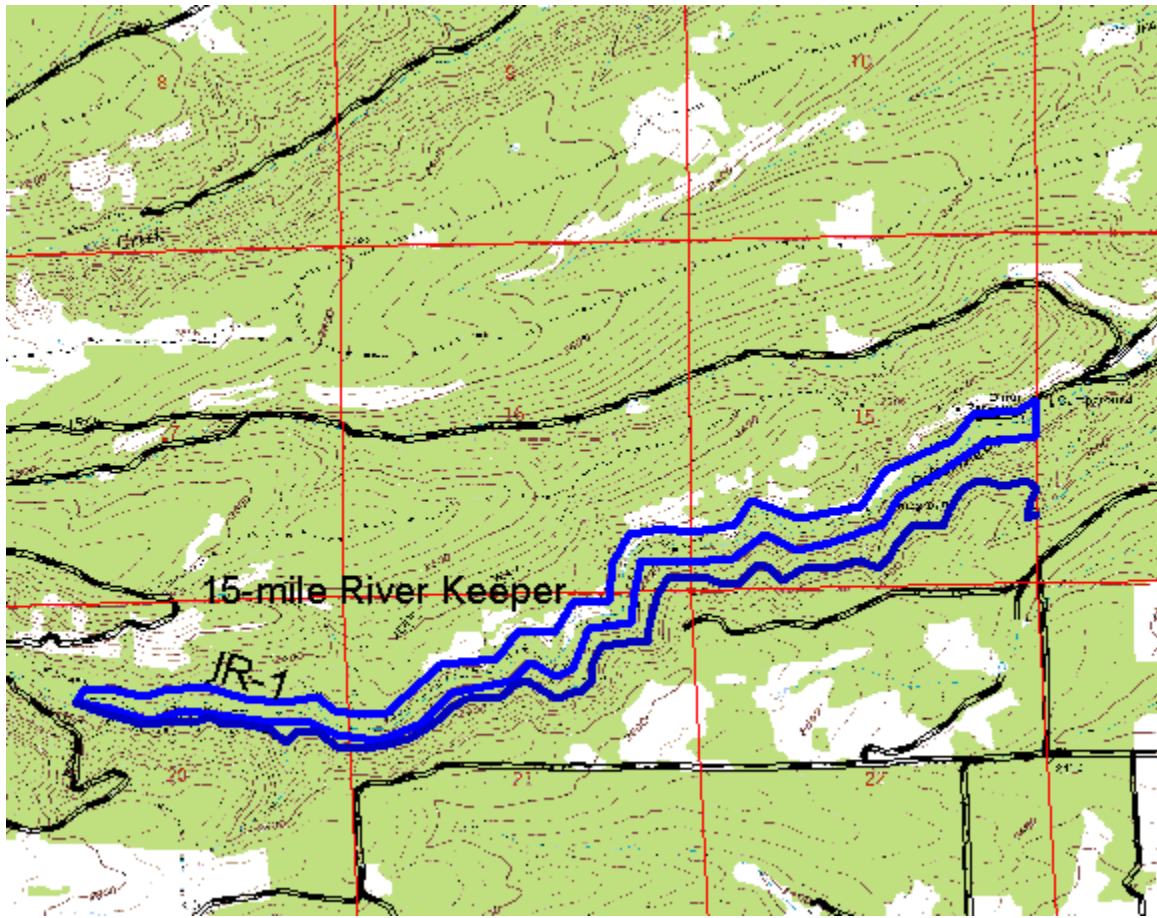


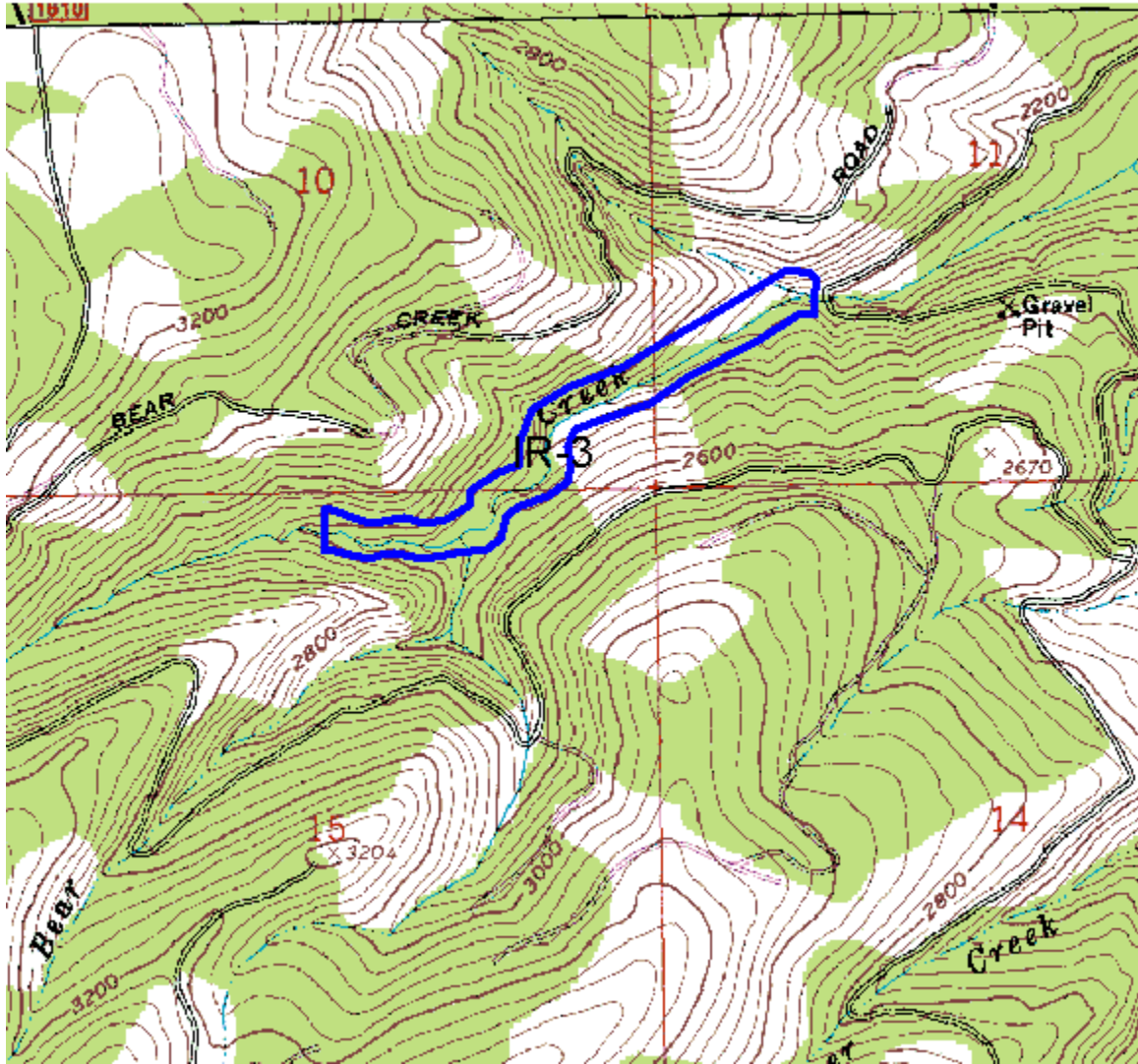
Project Maps

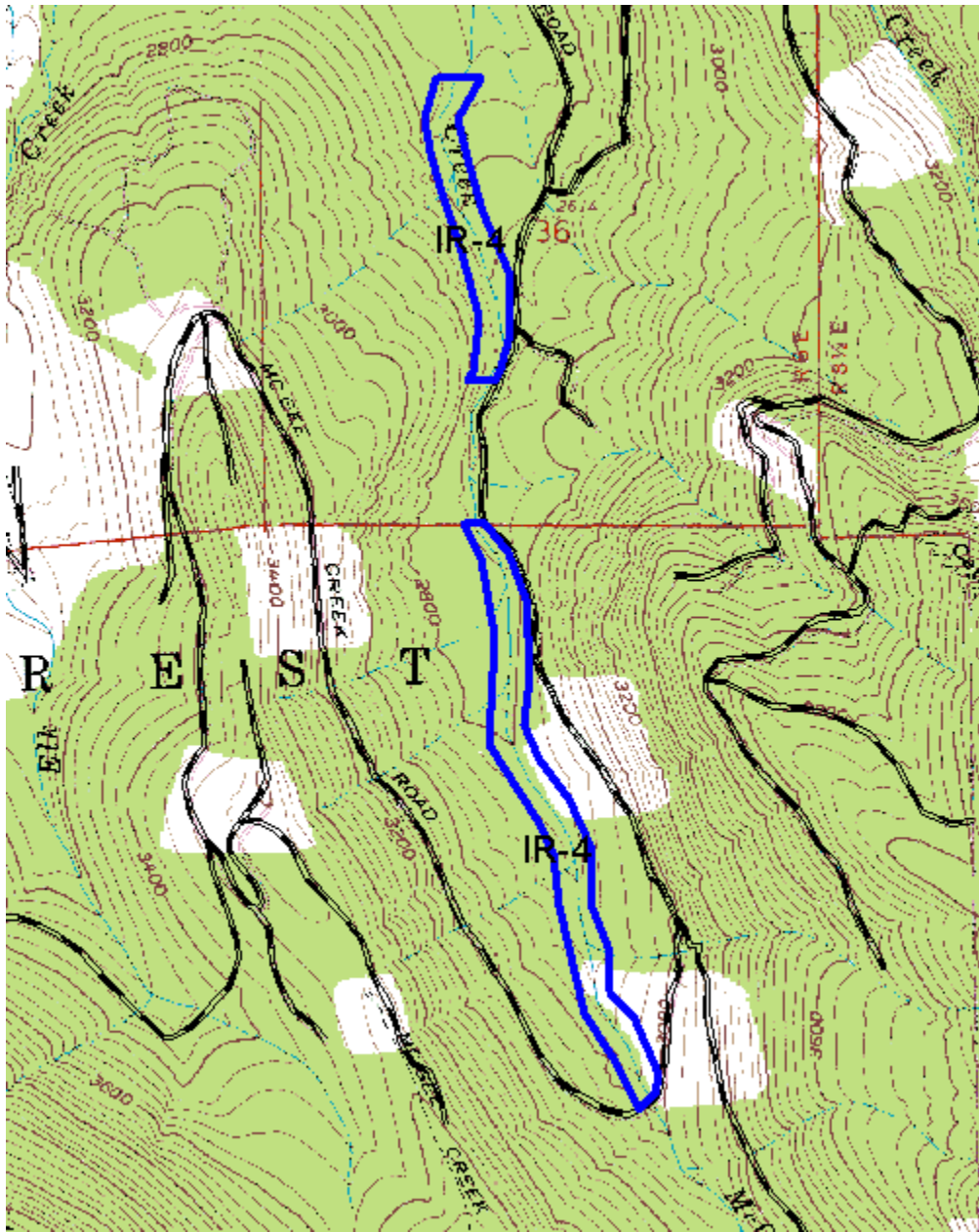


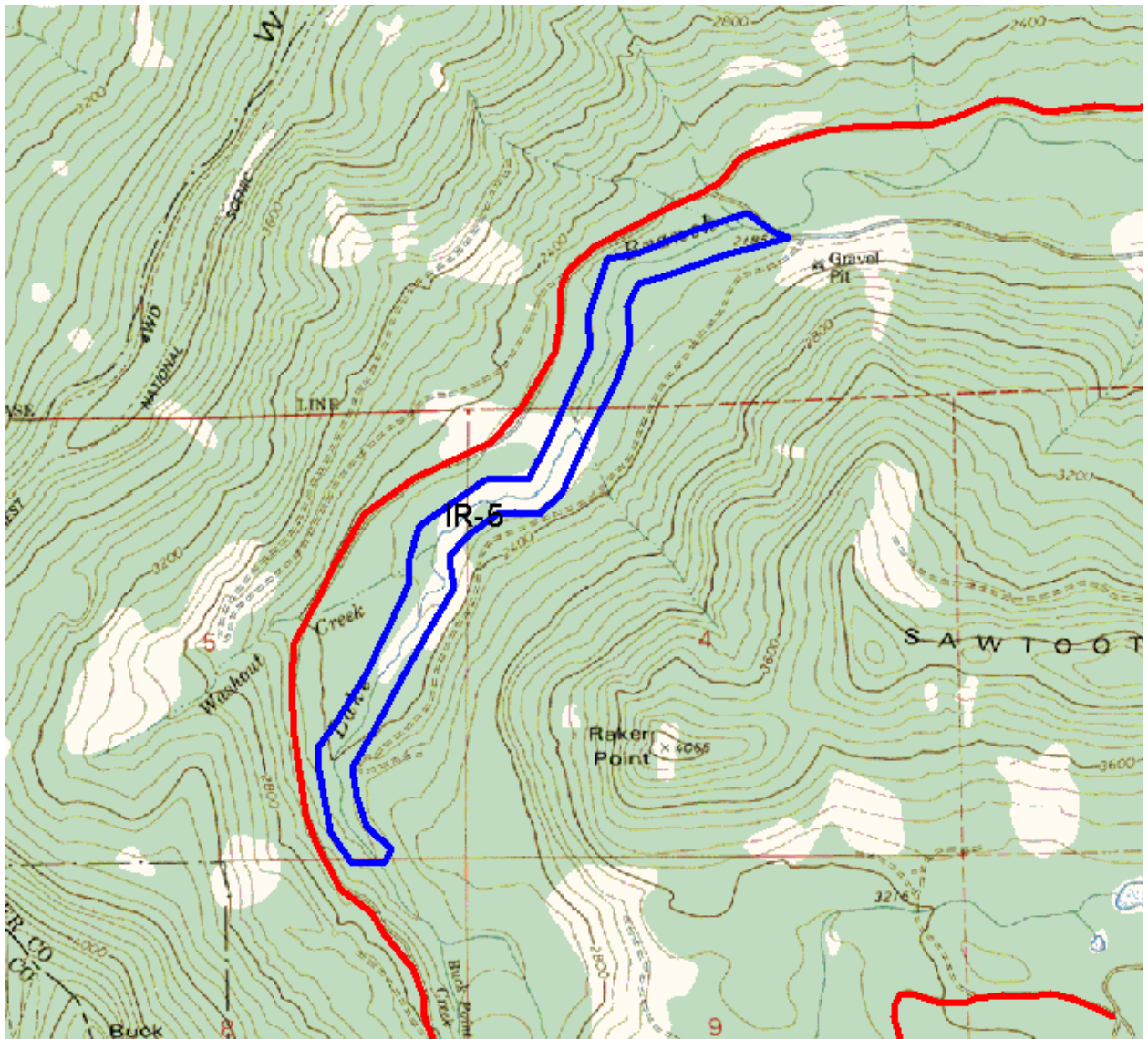




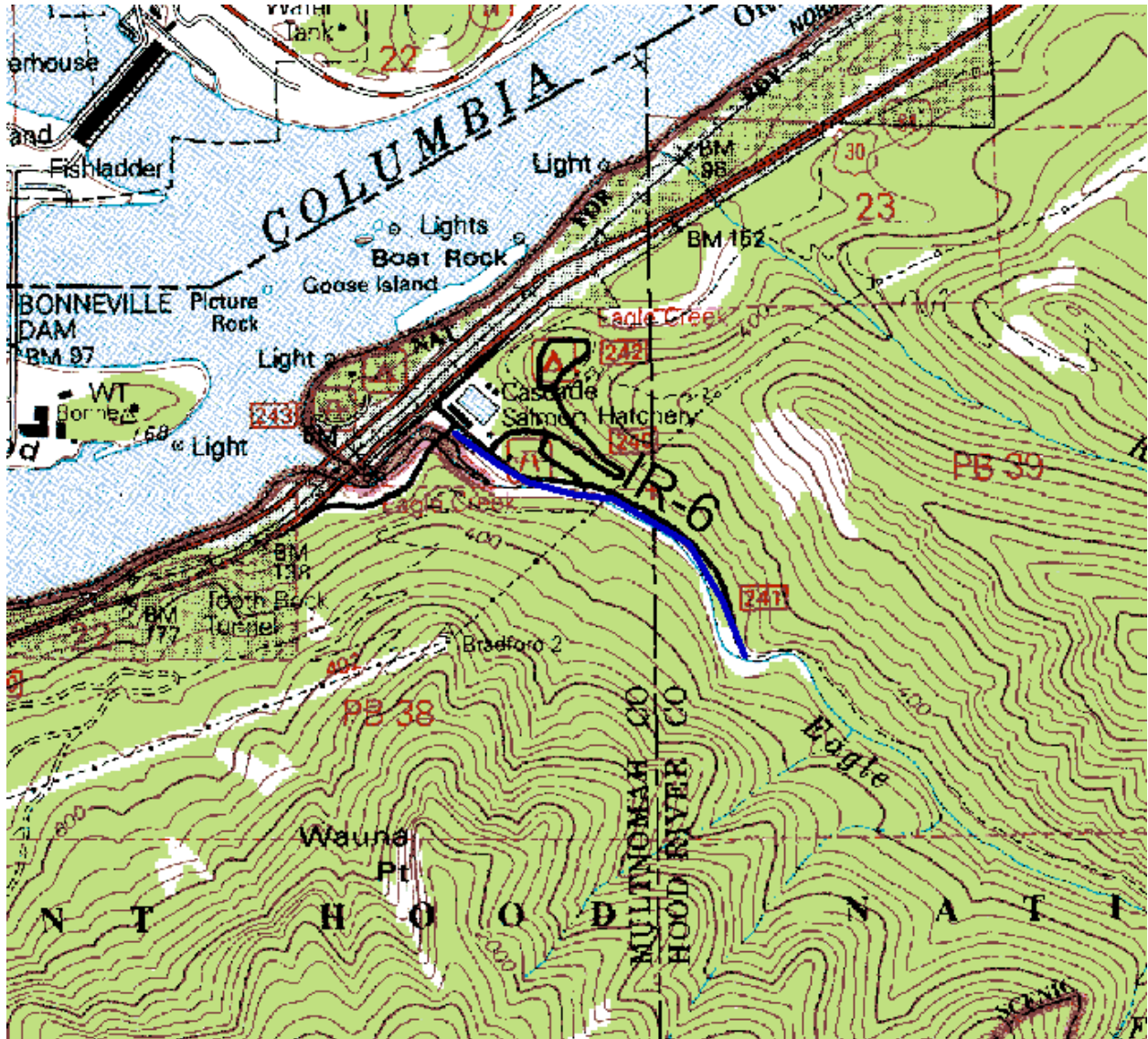




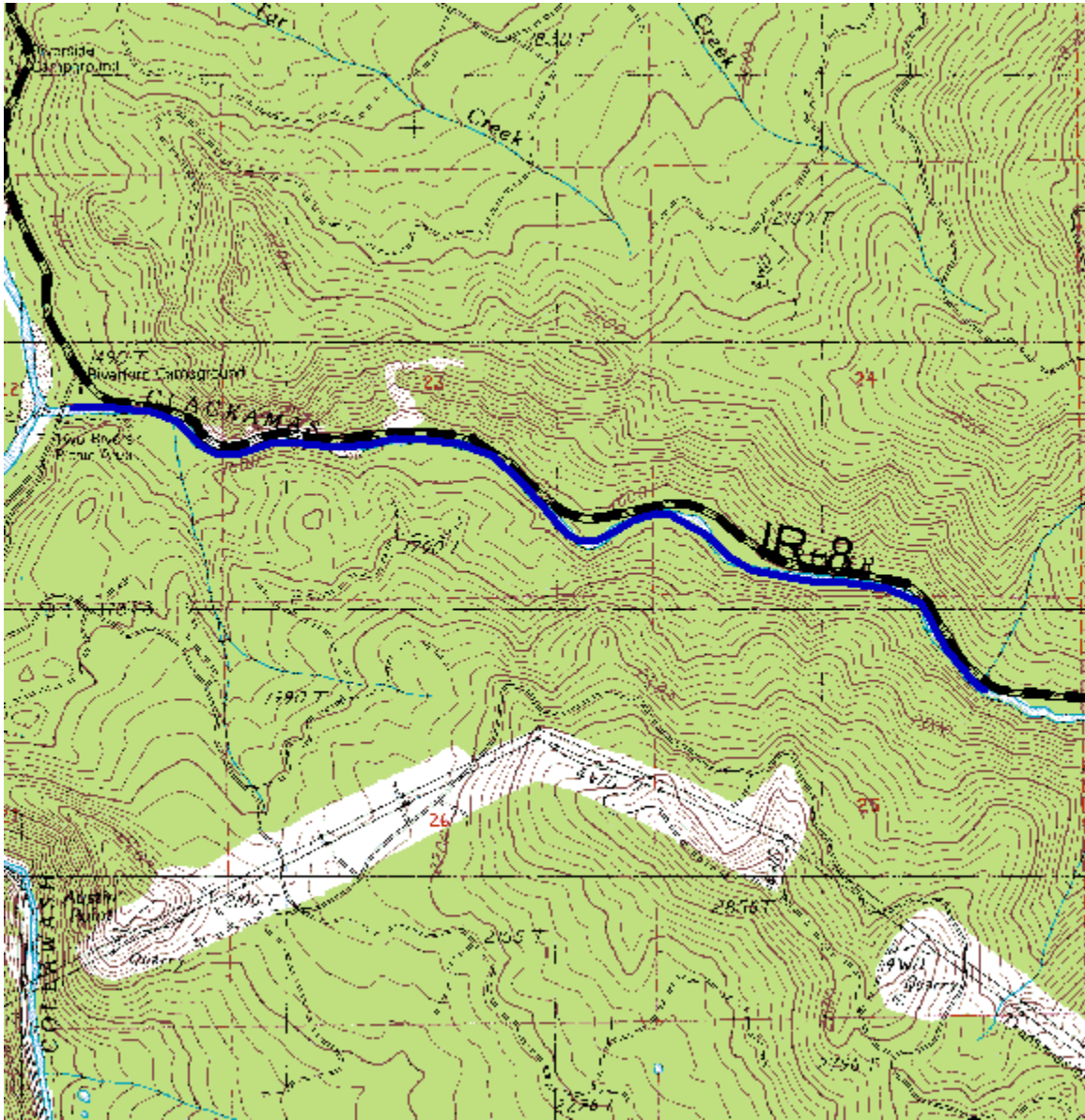




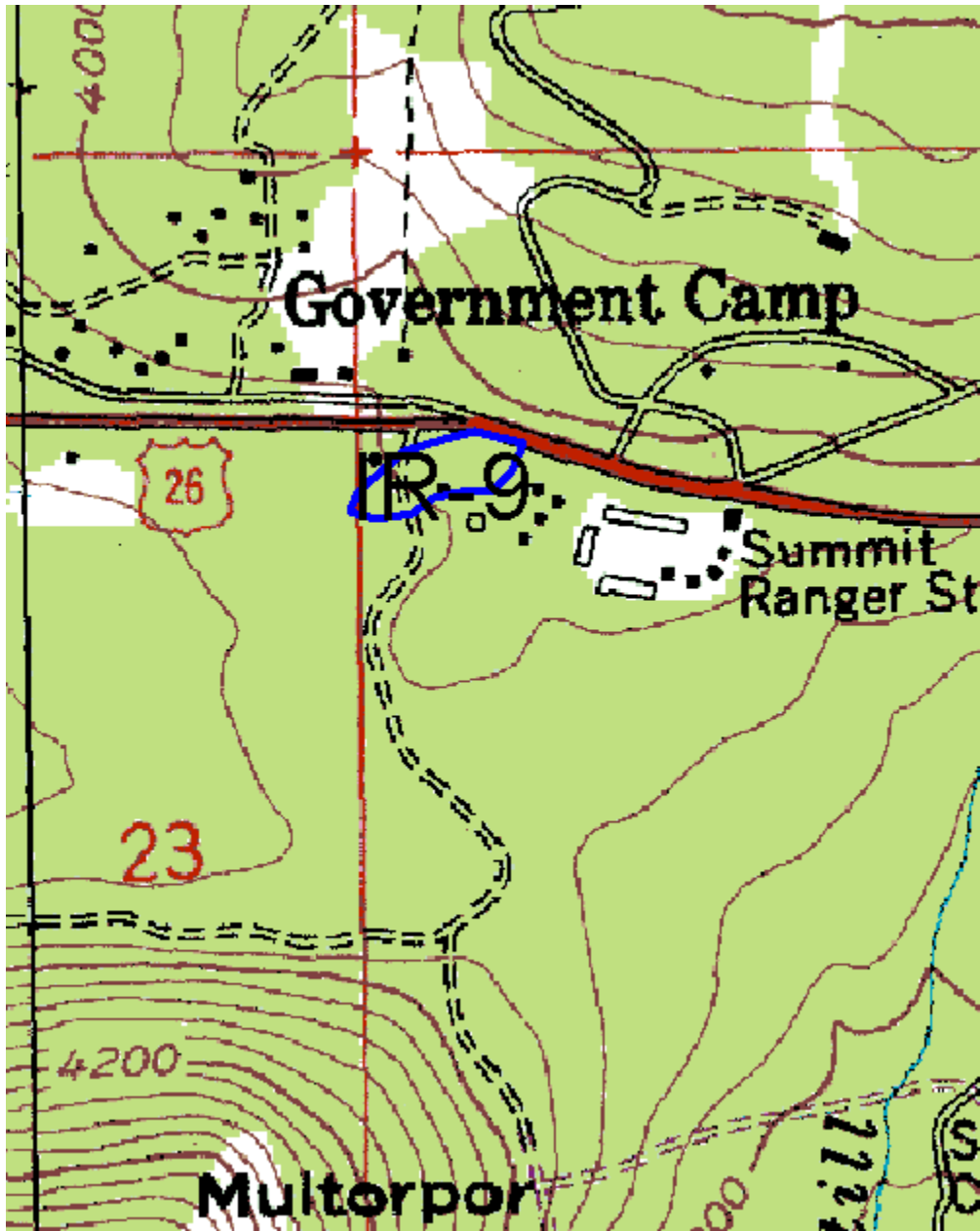
Project Maps

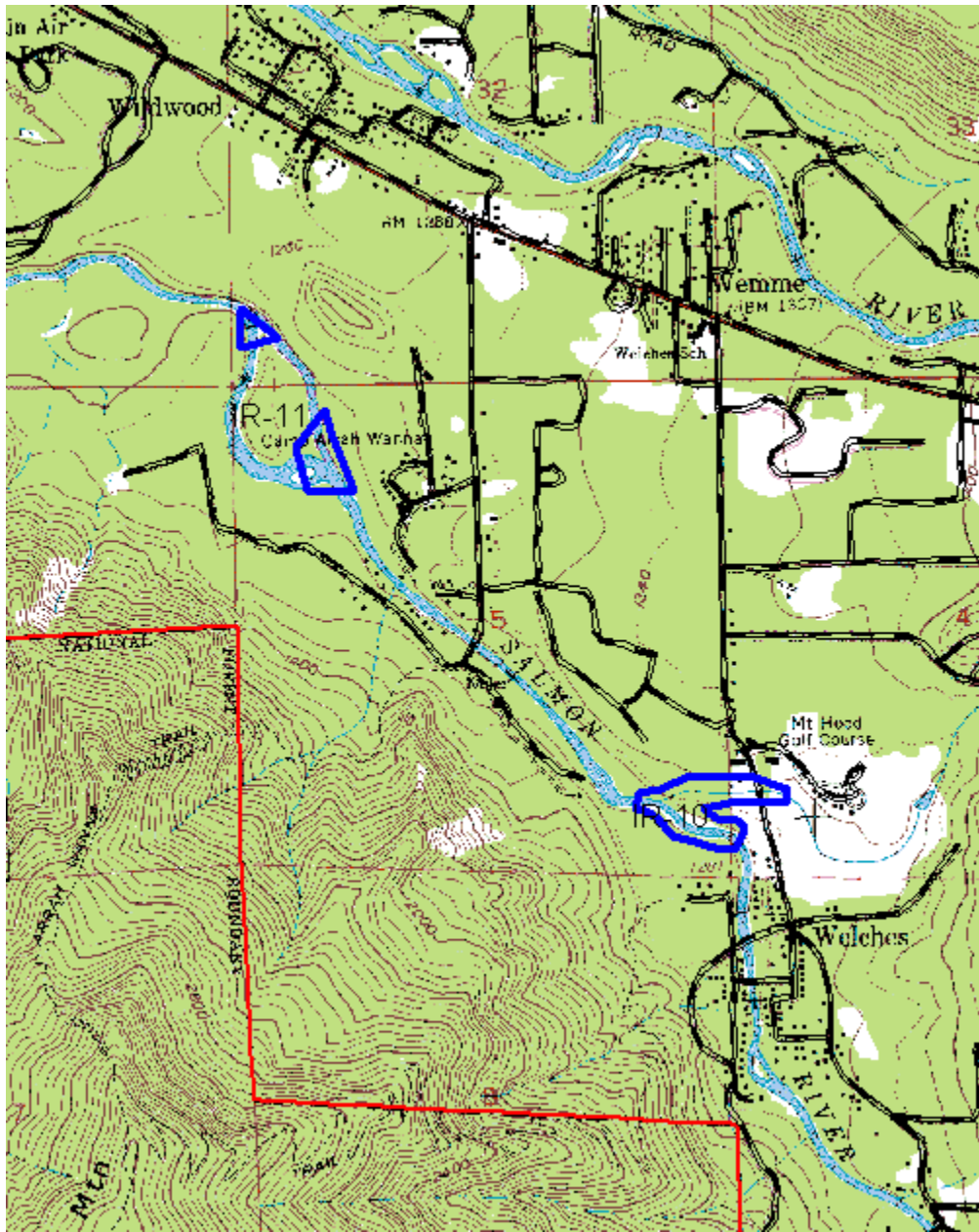


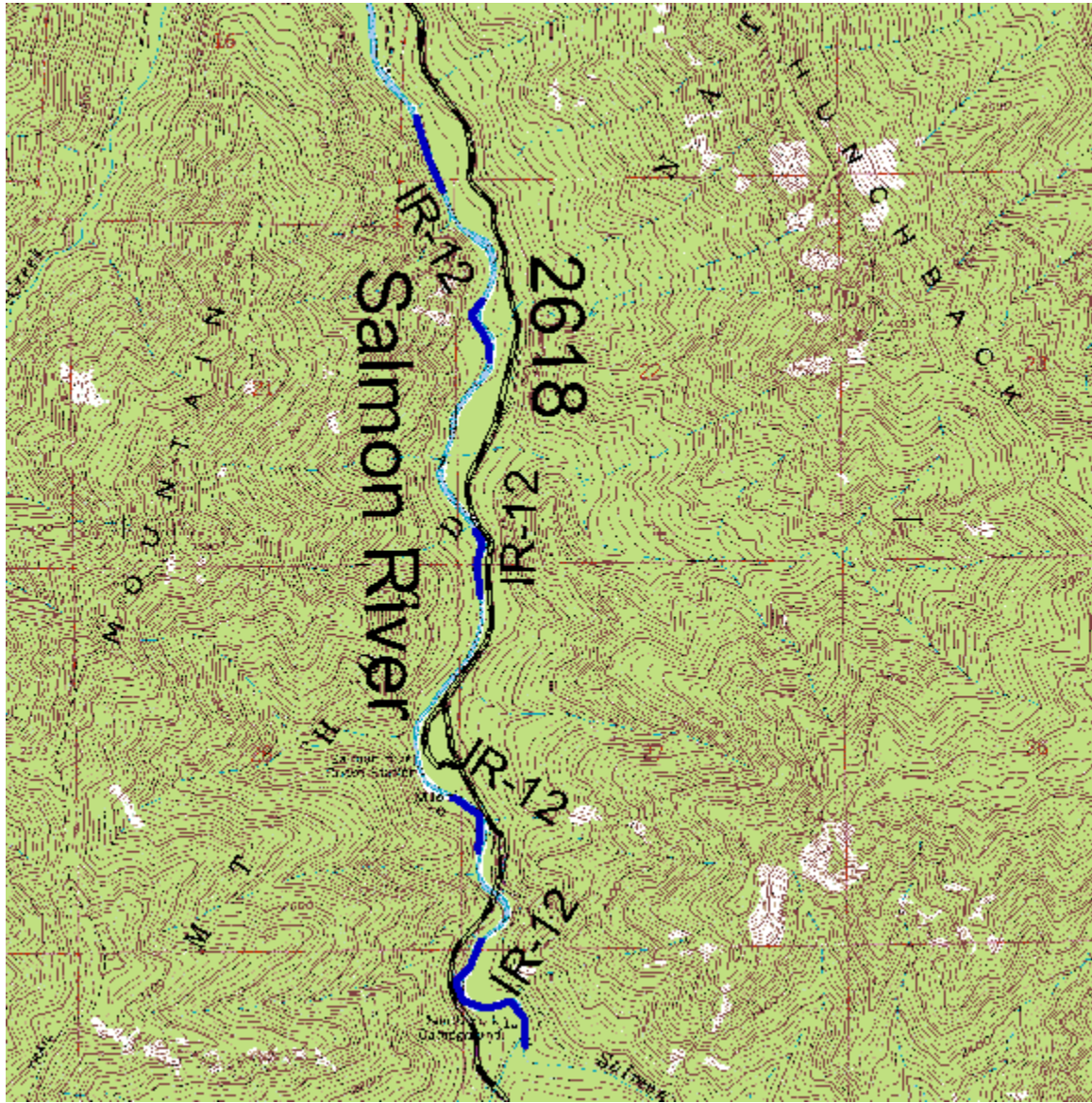
Project Maps



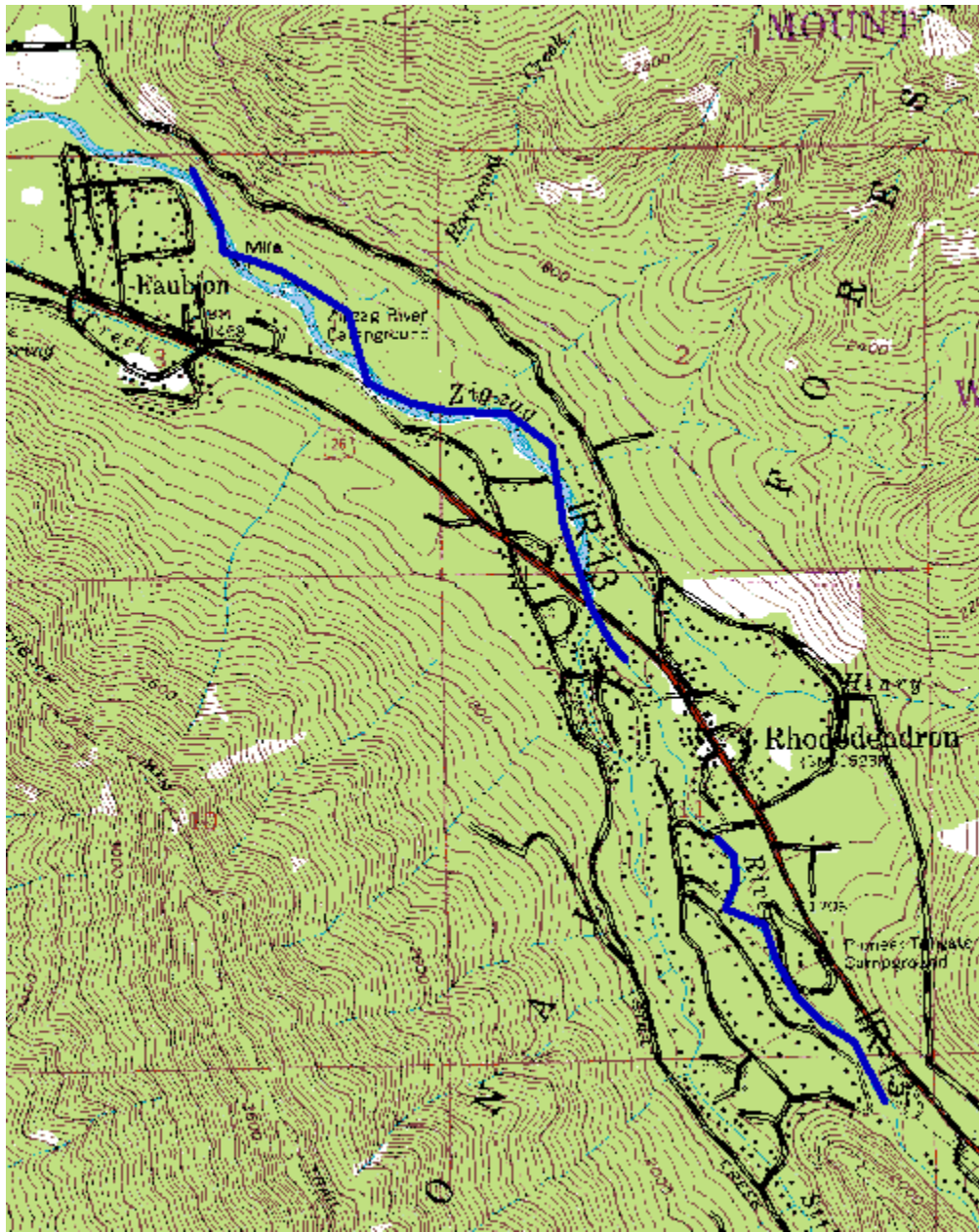


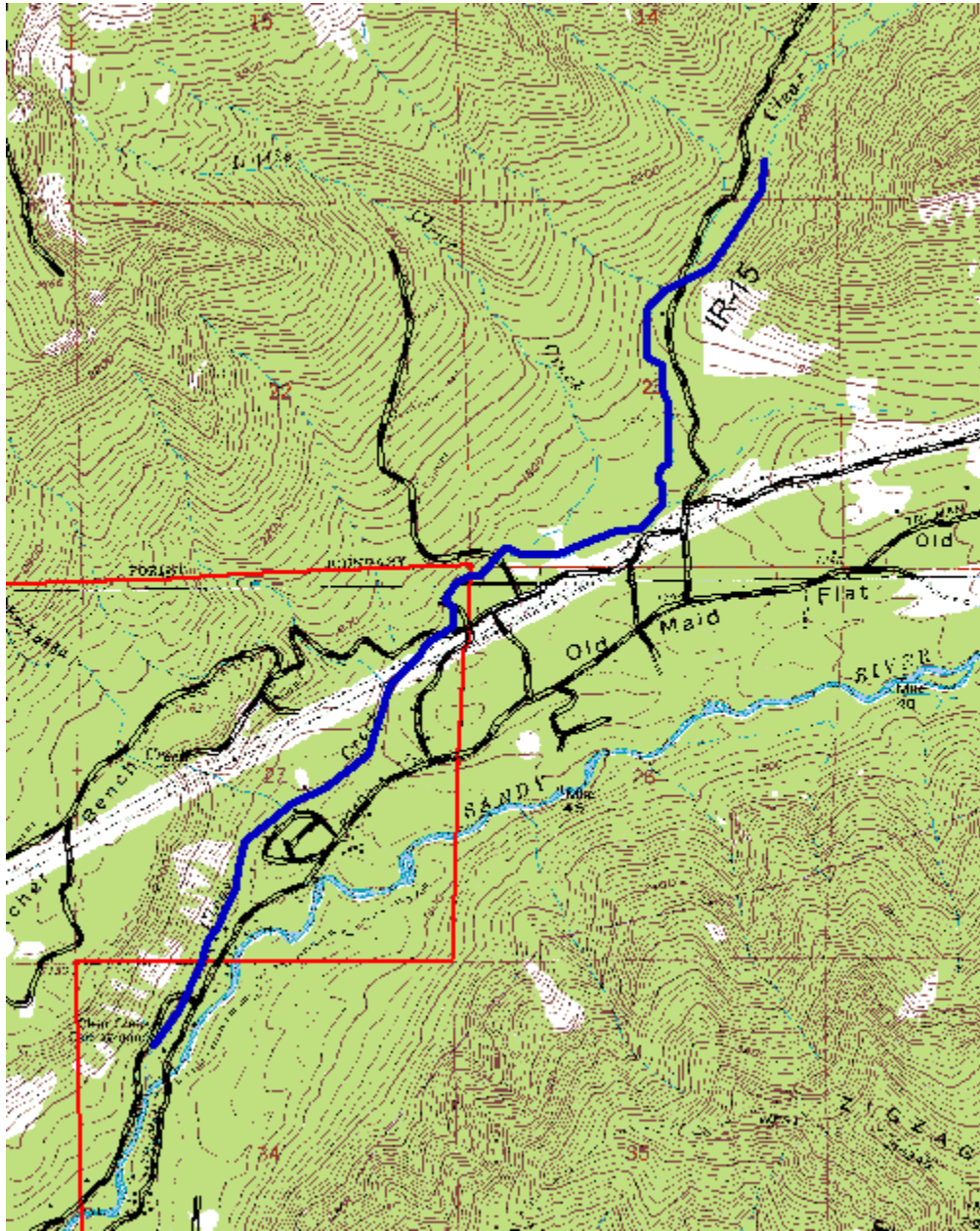




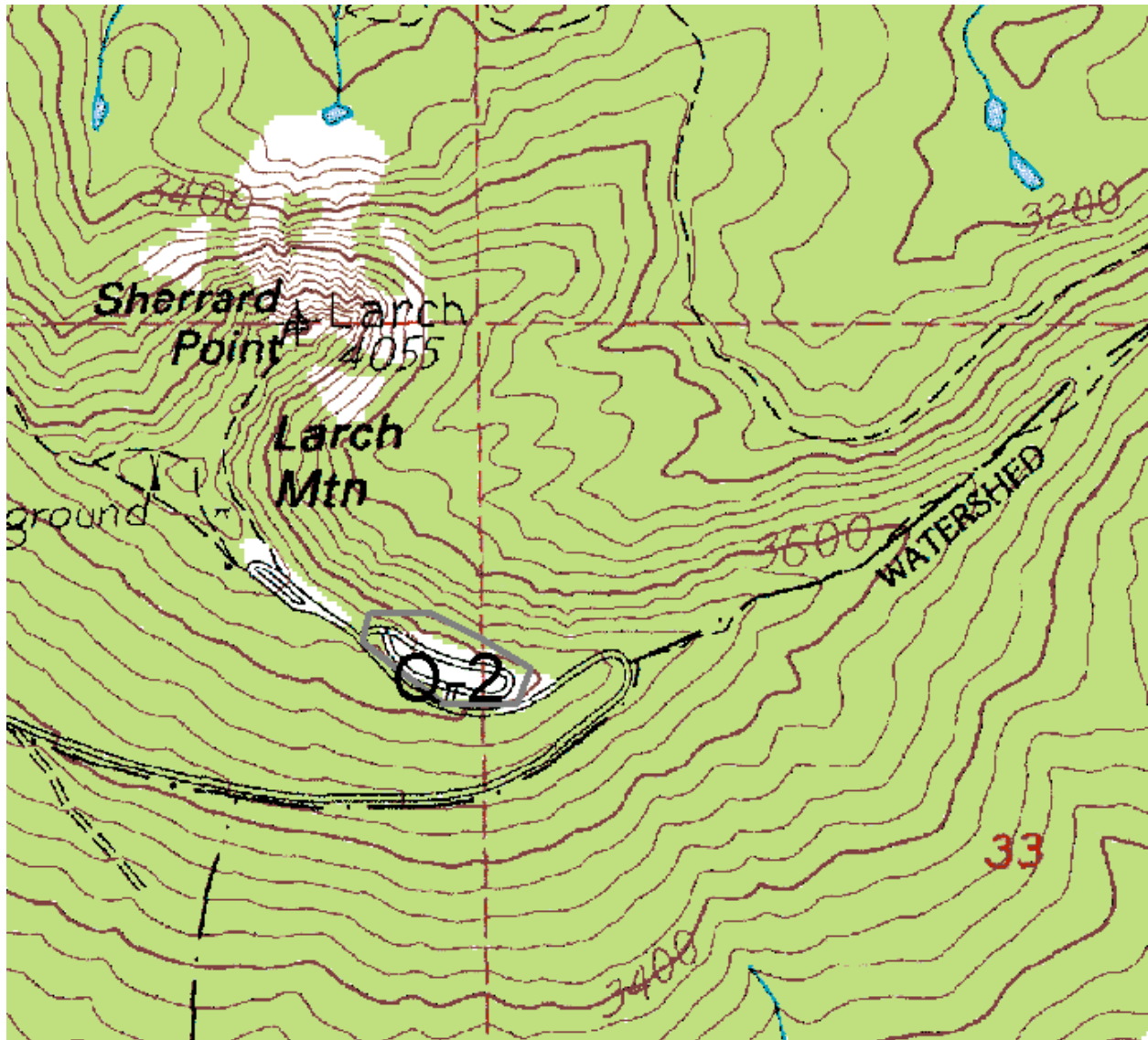


Project Maps

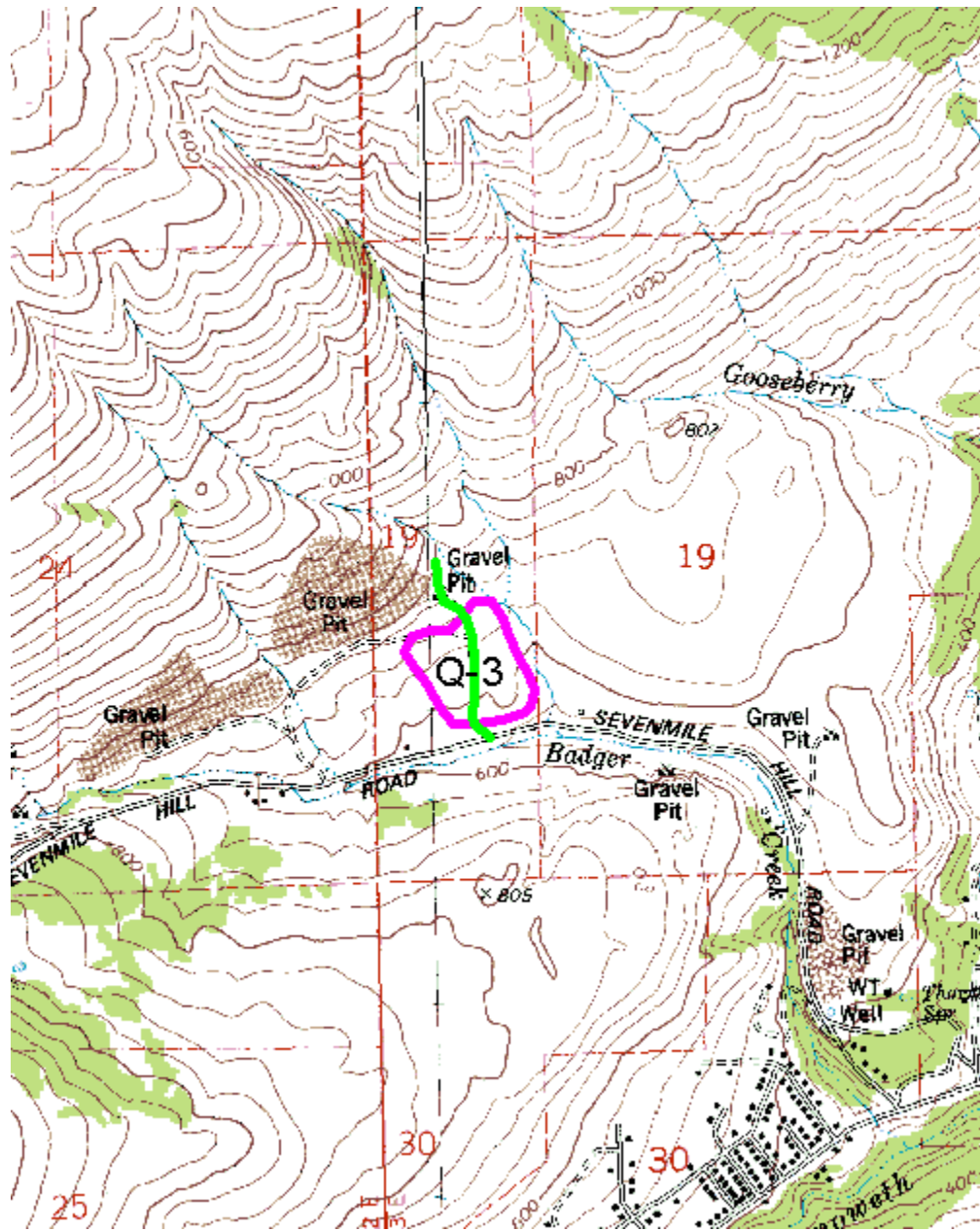


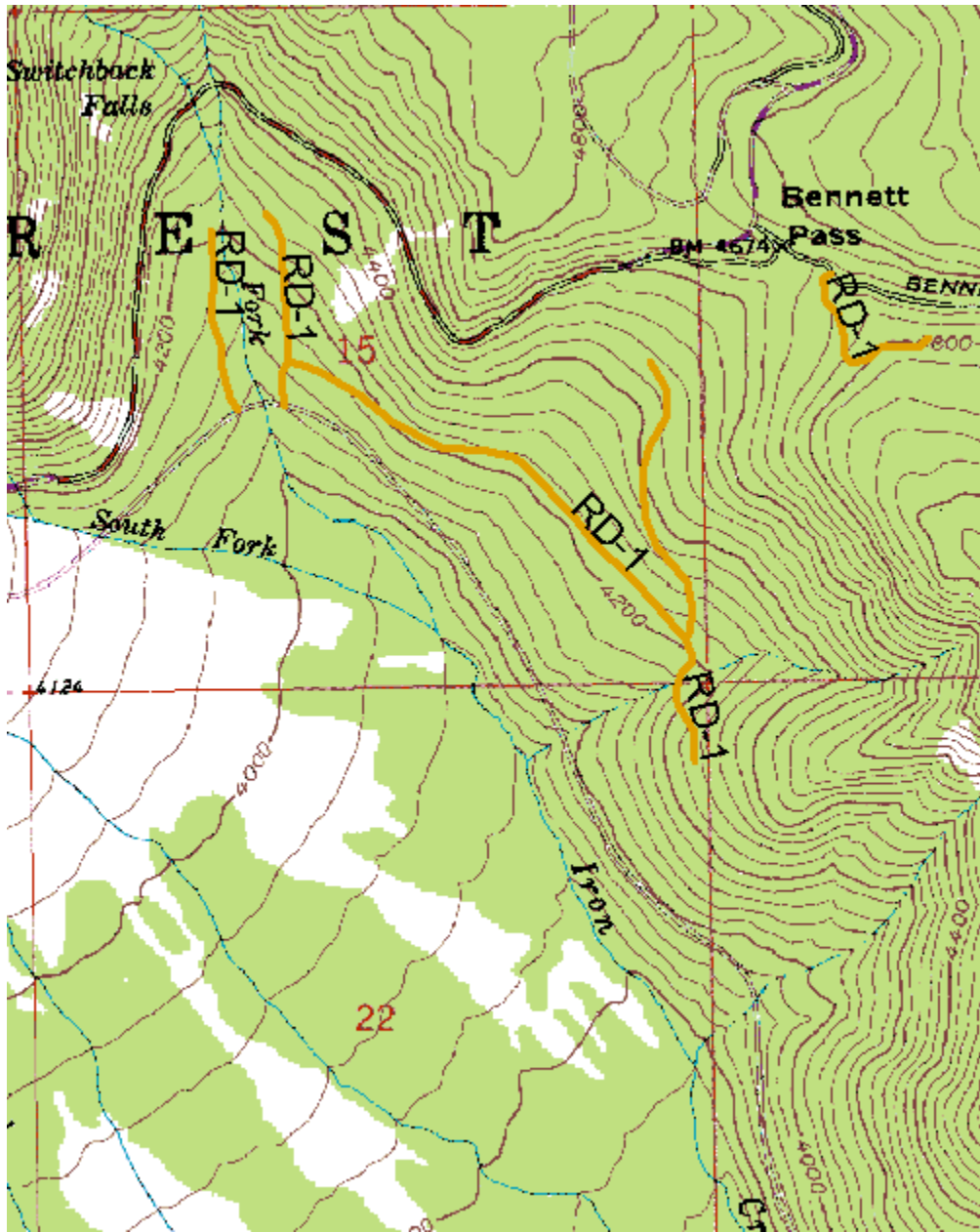


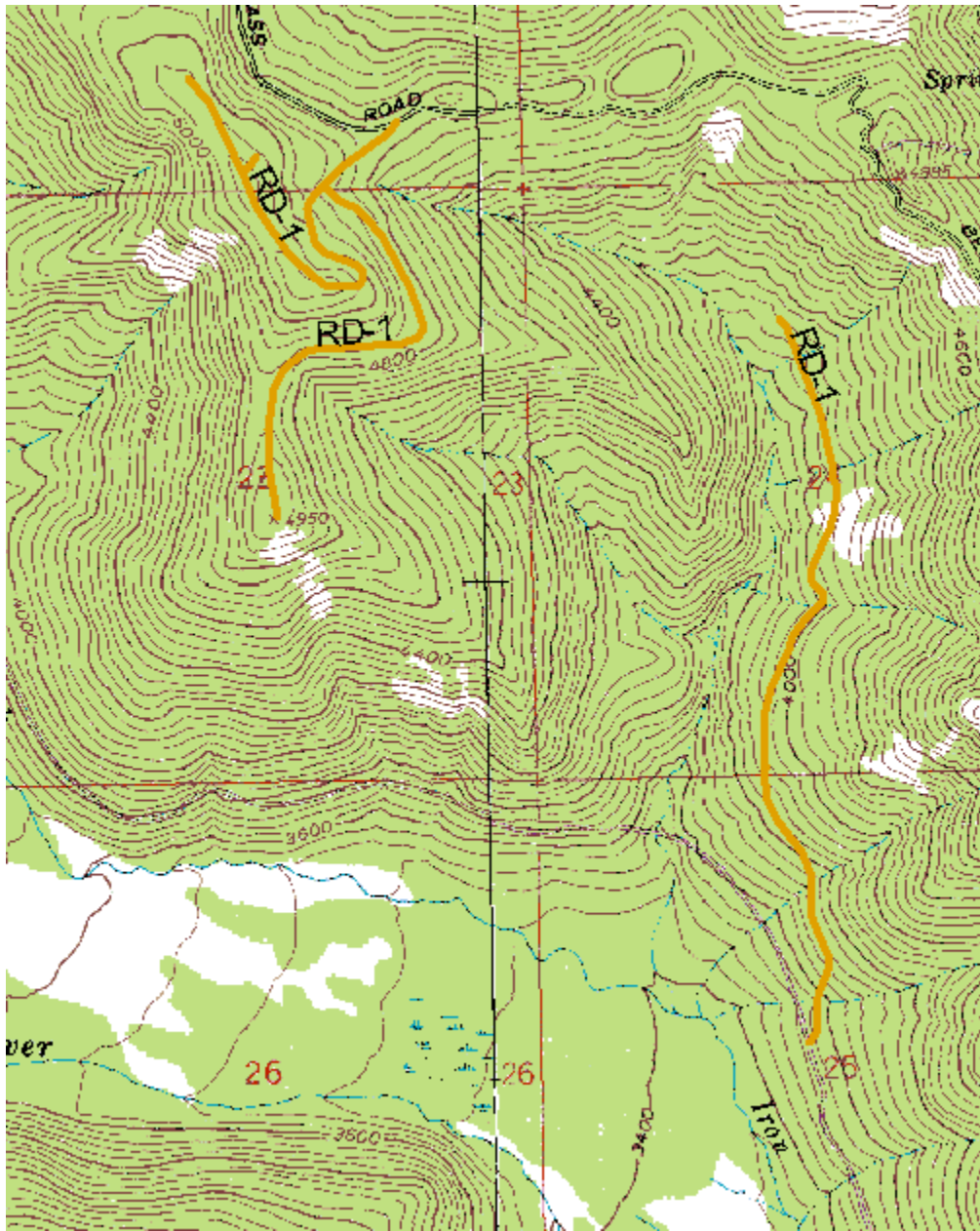
Project Maps



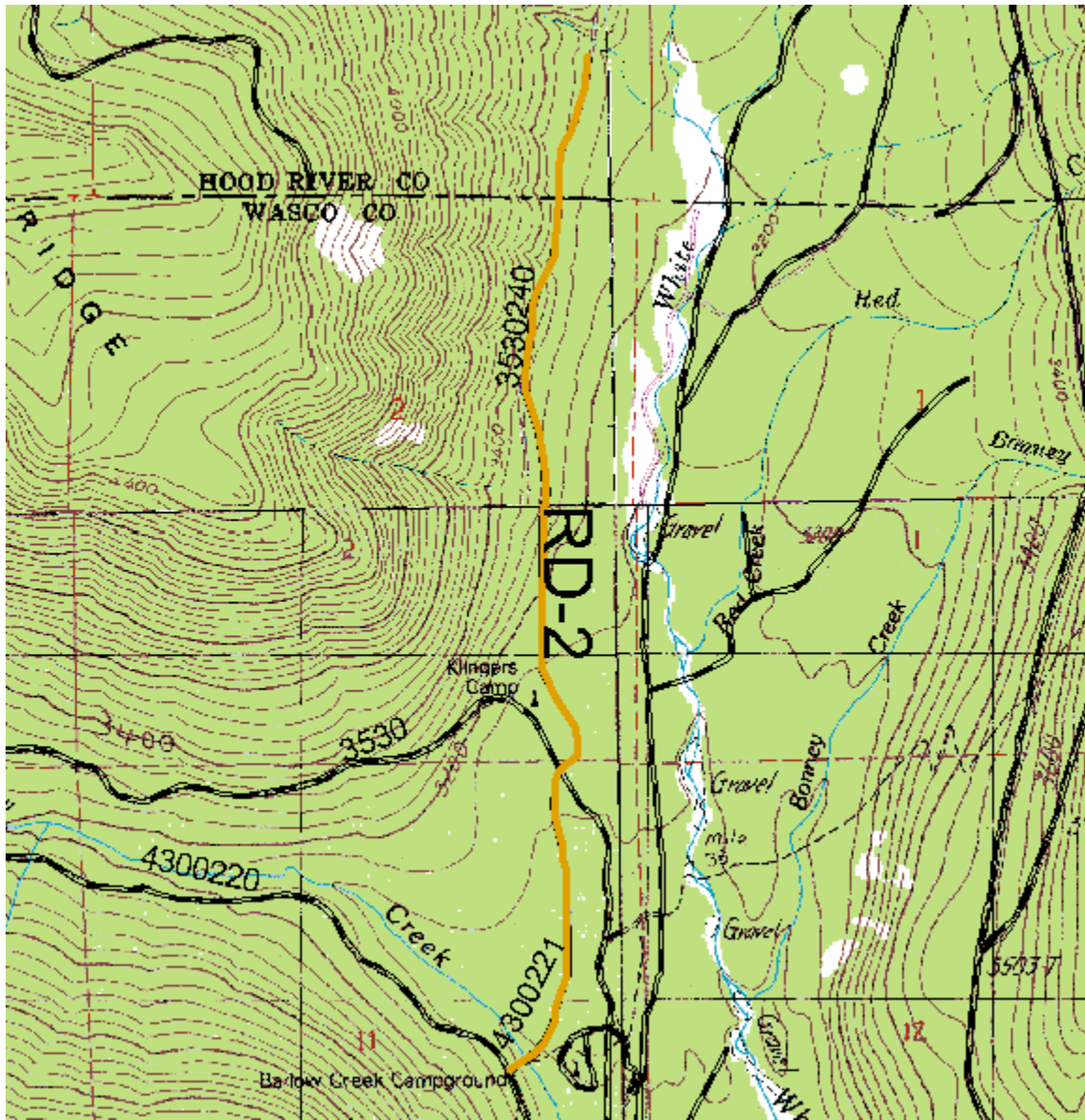
Project Maps



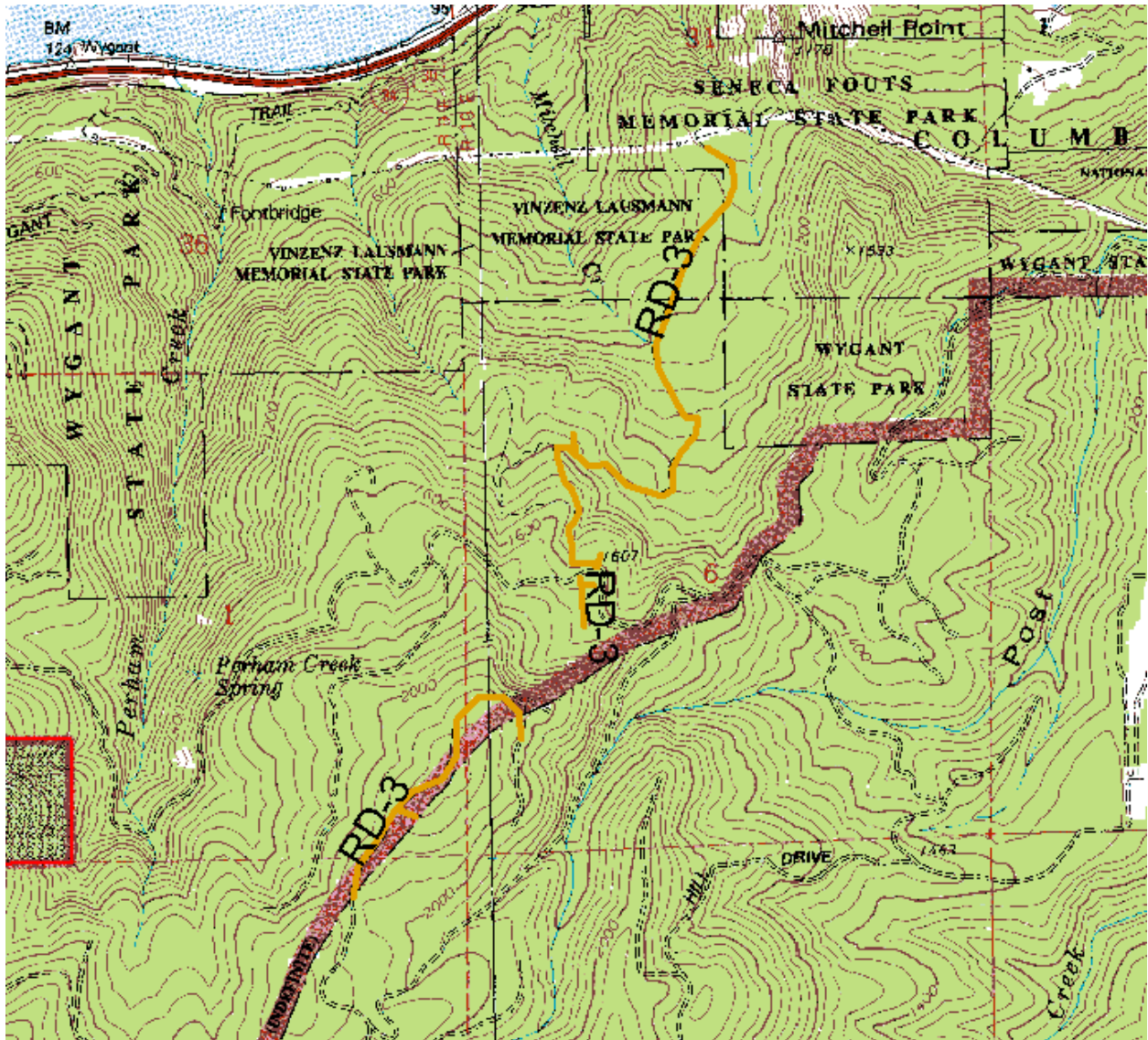


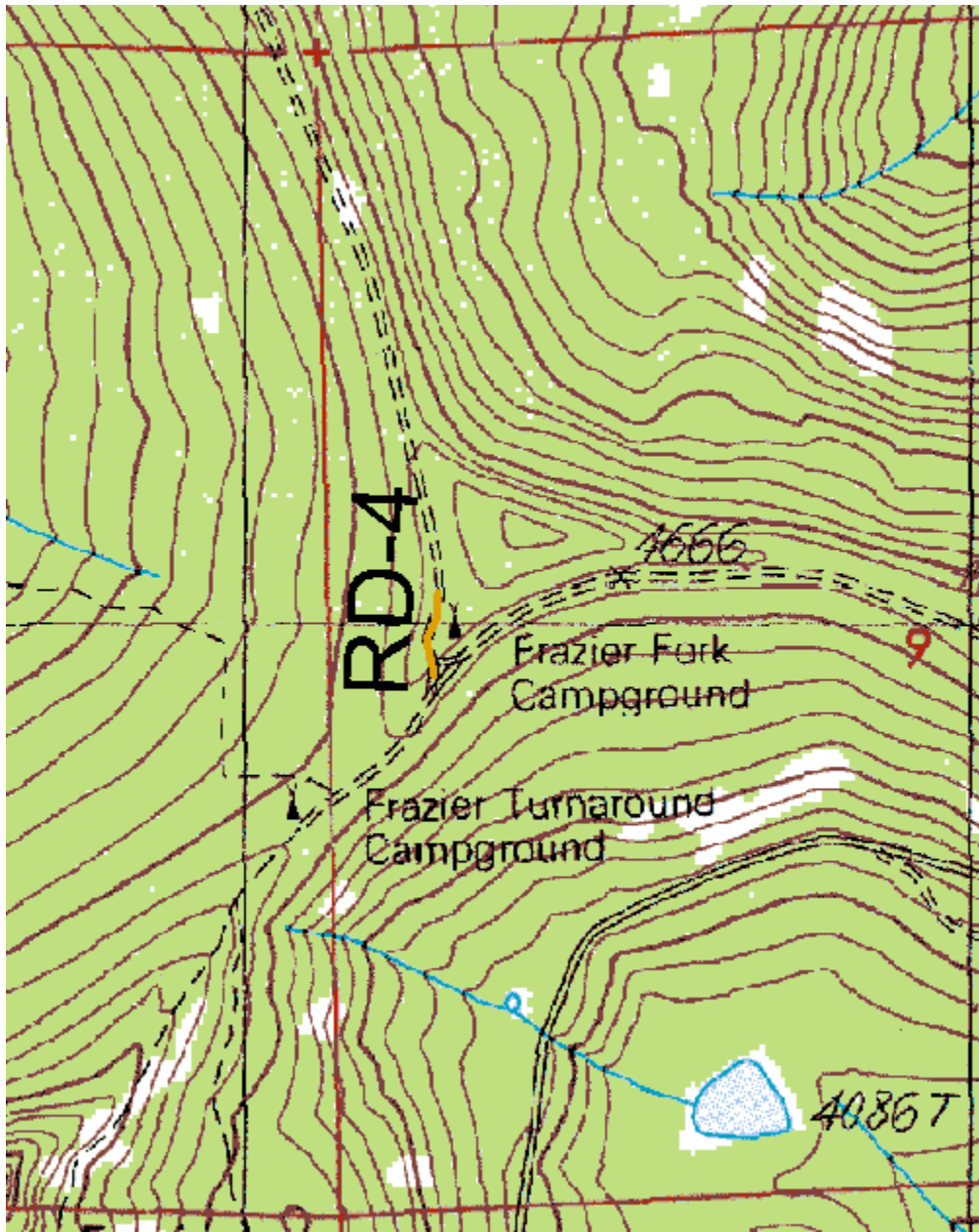


Project Maps

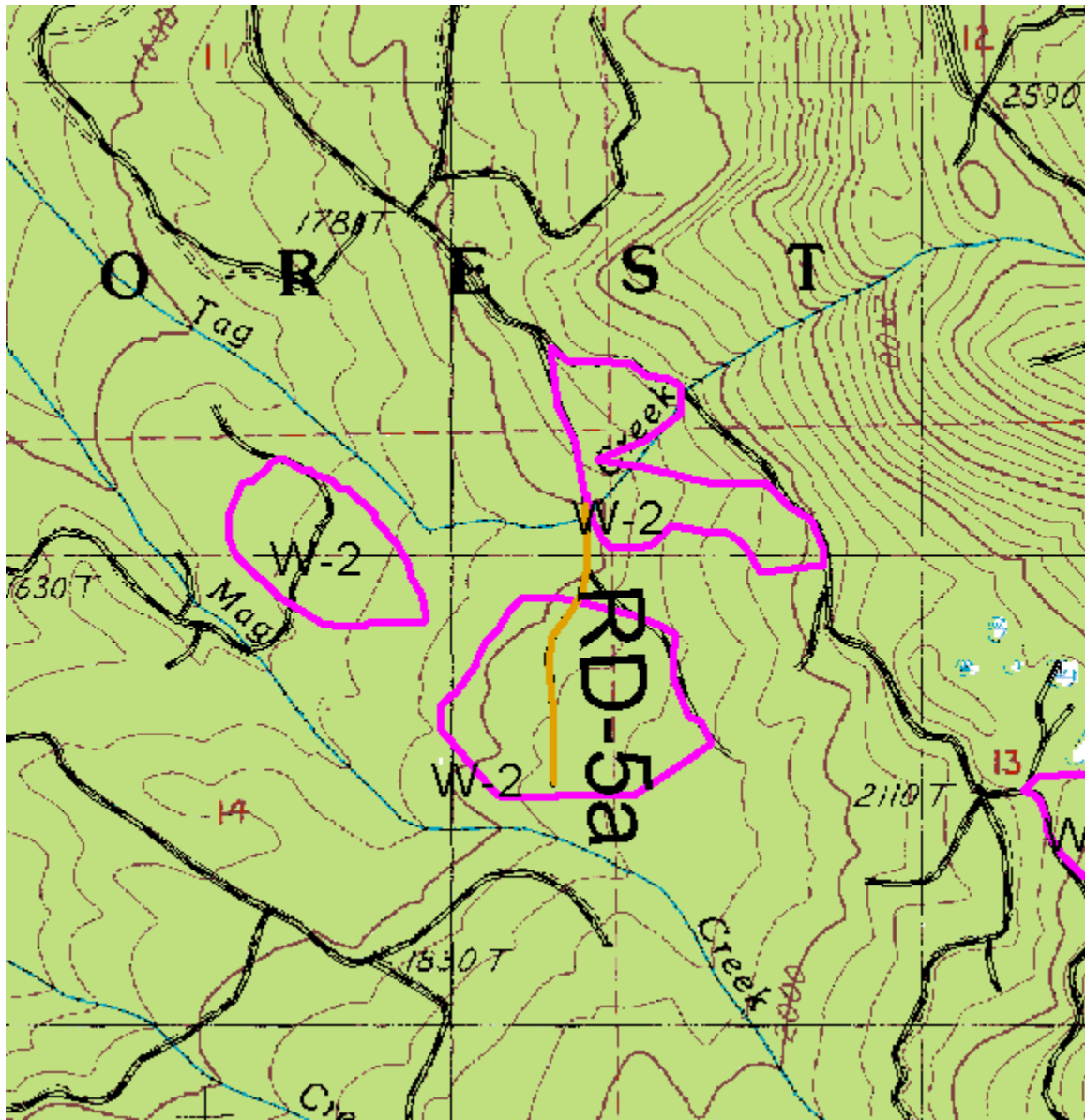


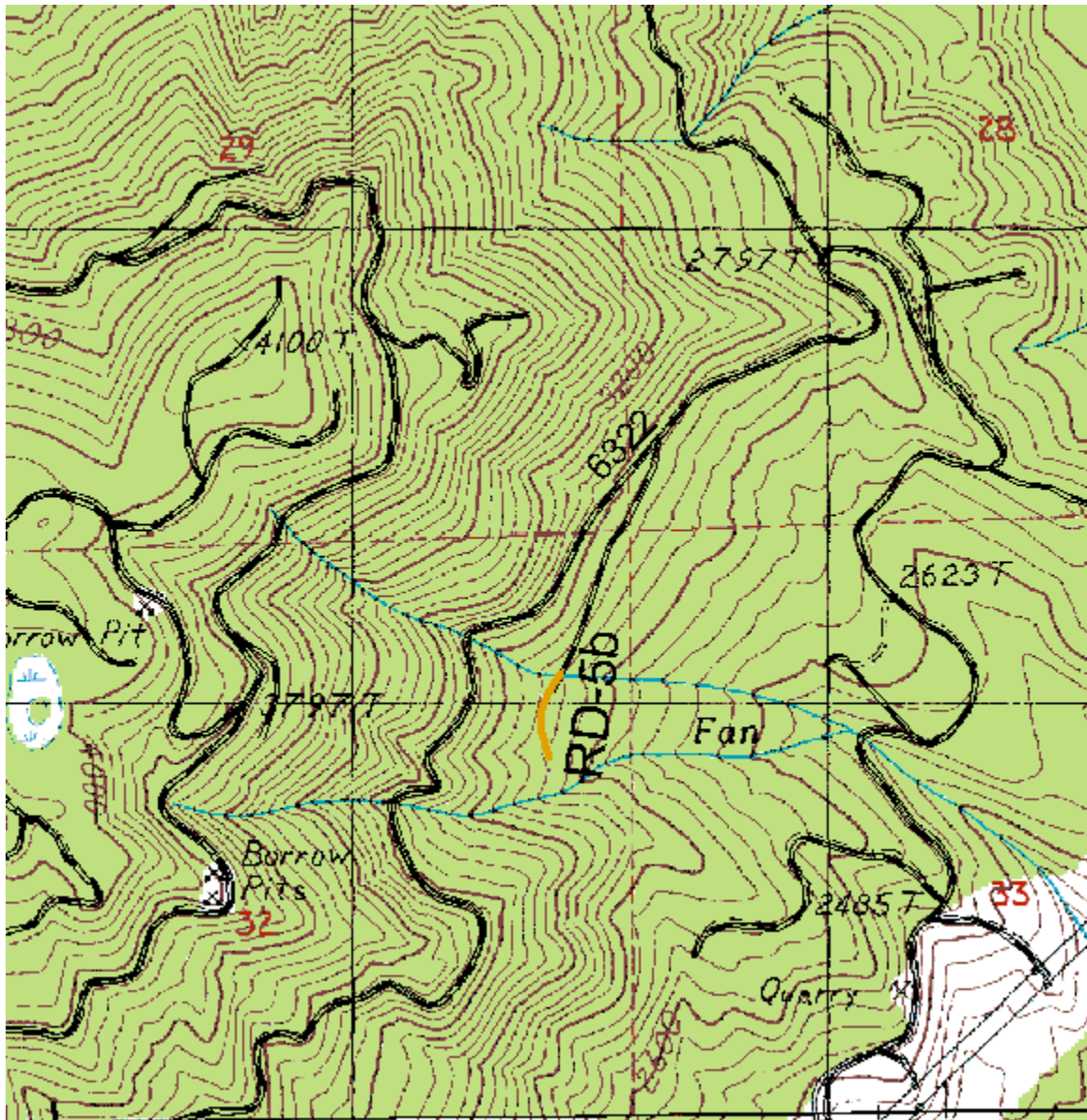
Project Maps



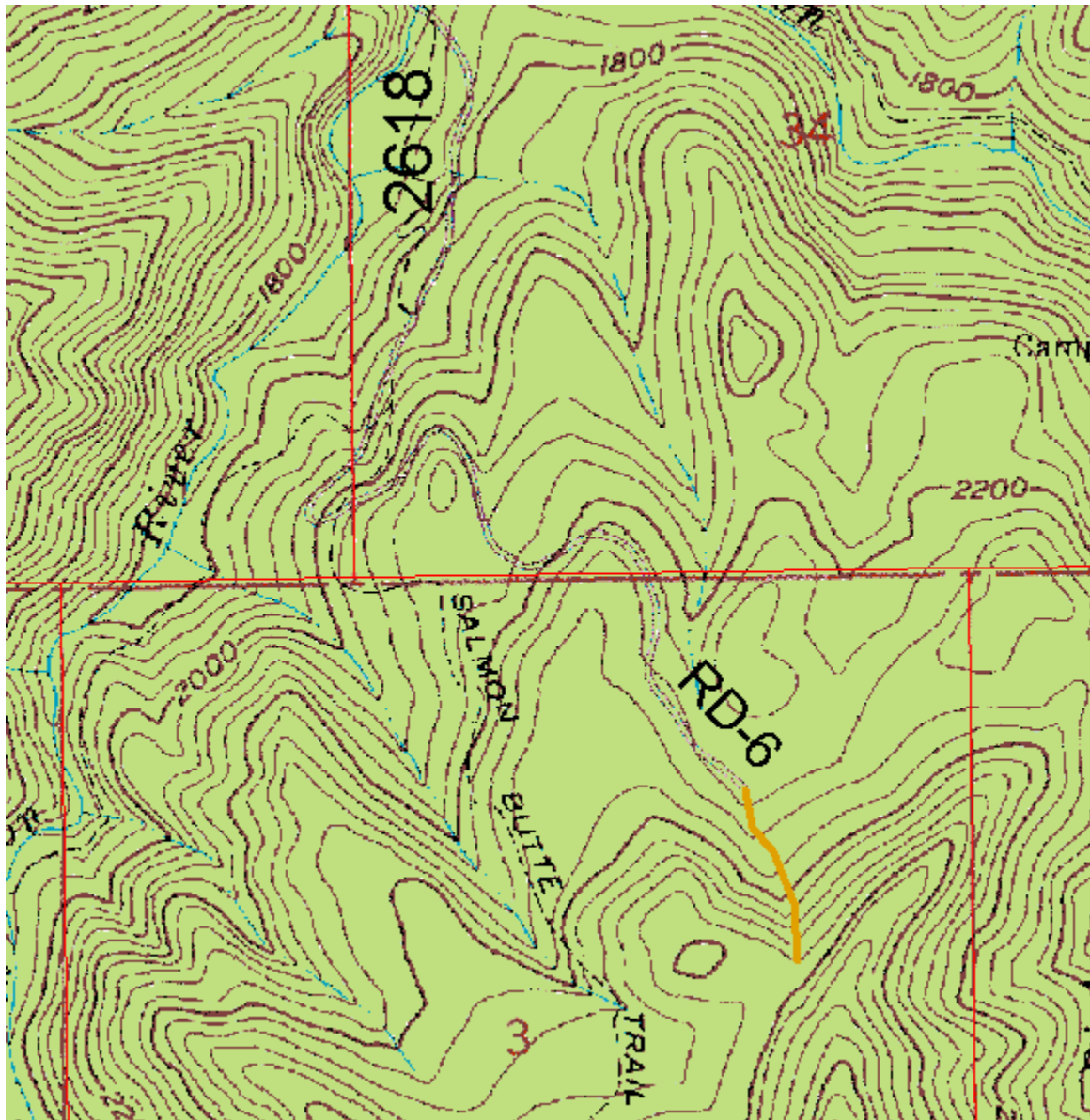


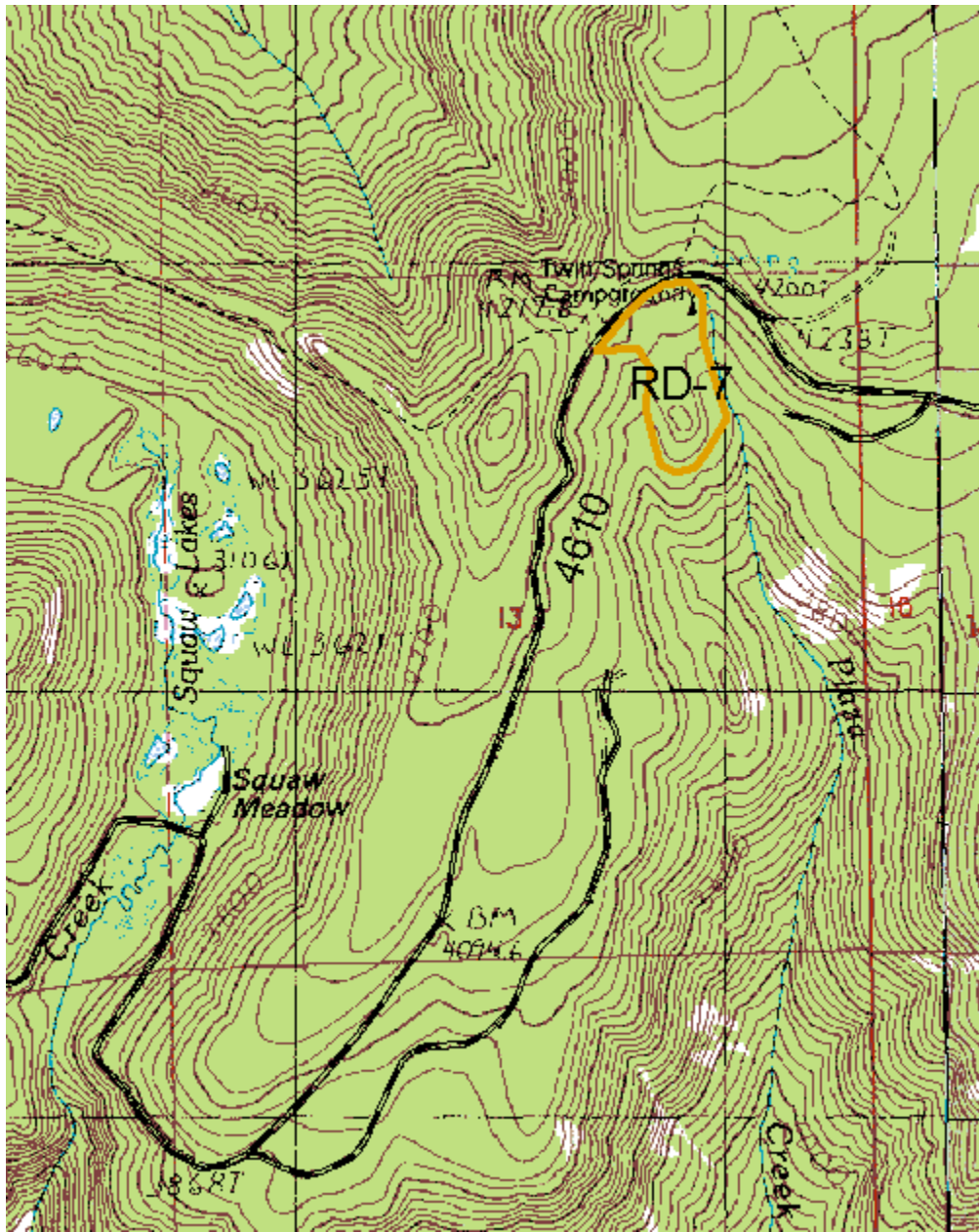
Project Maps



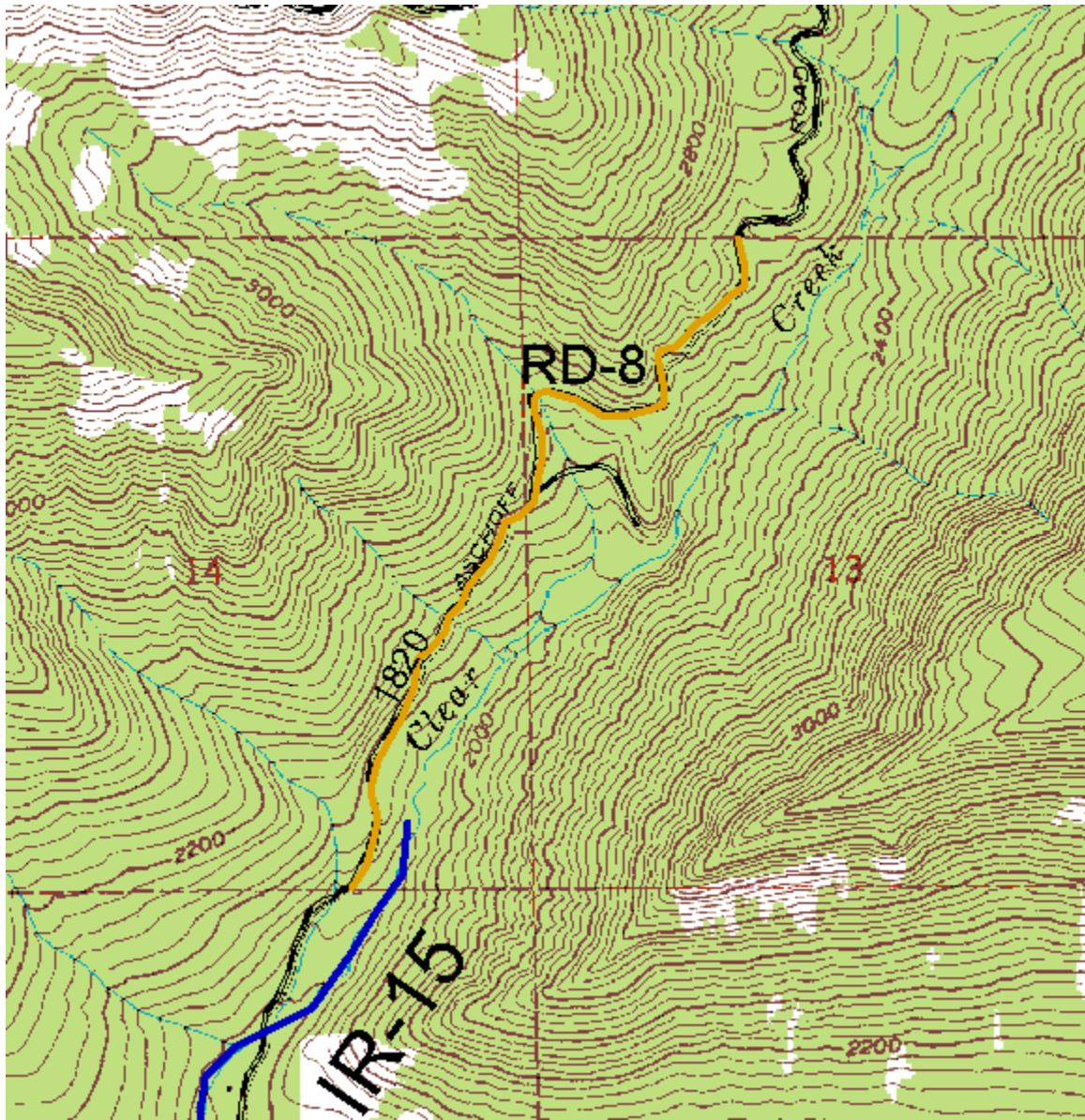


Project Maps

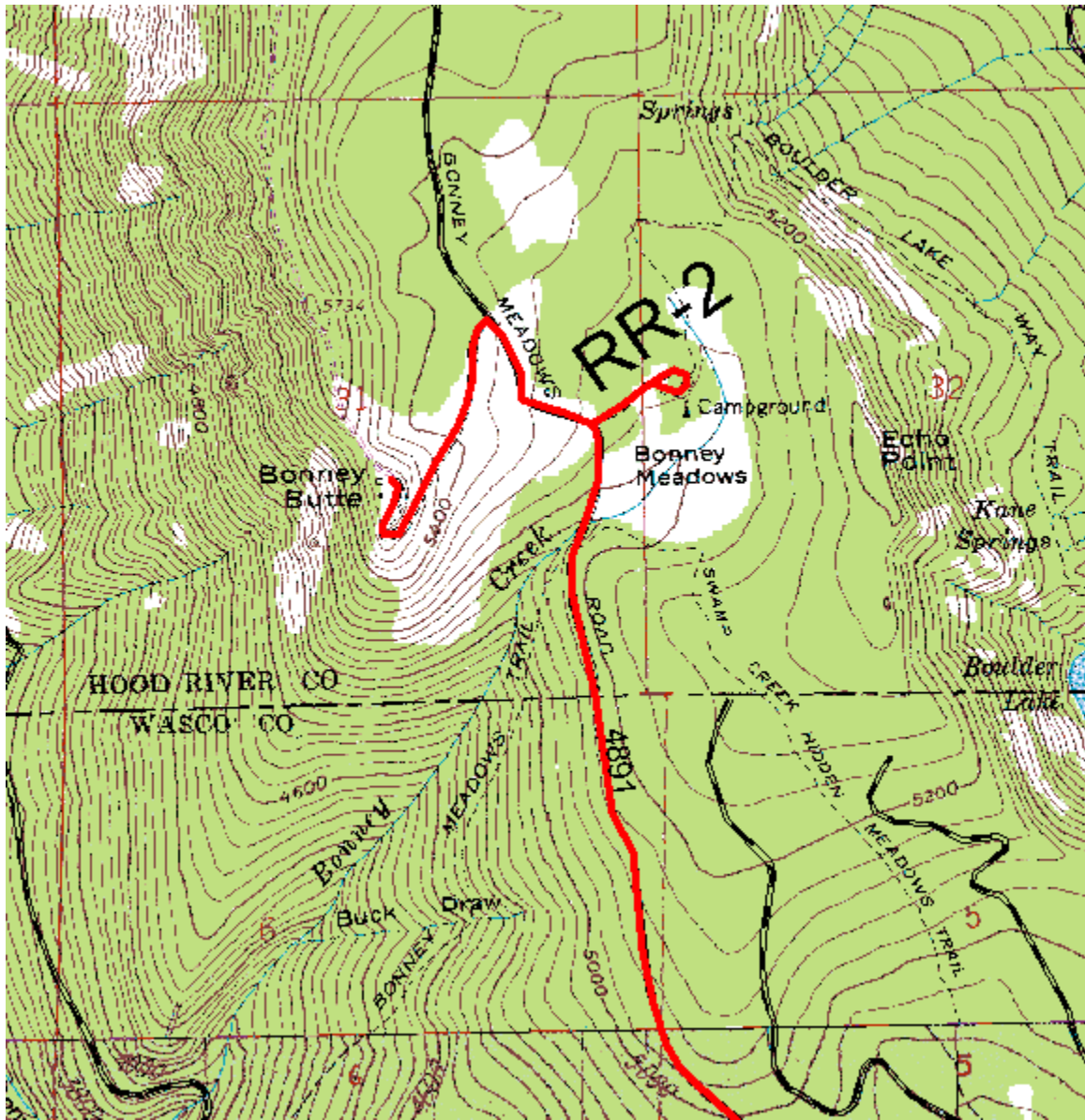




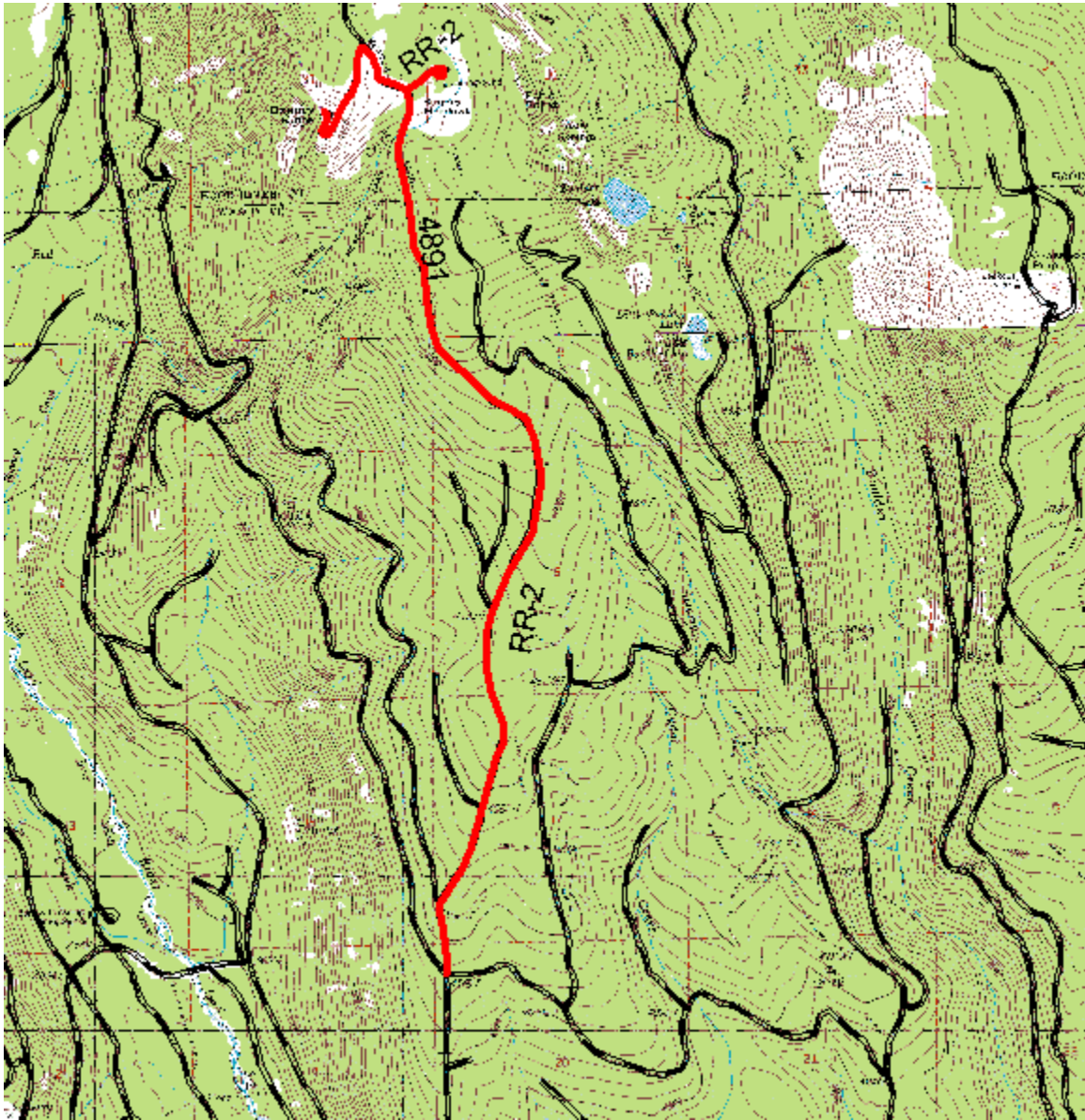
Project Maps

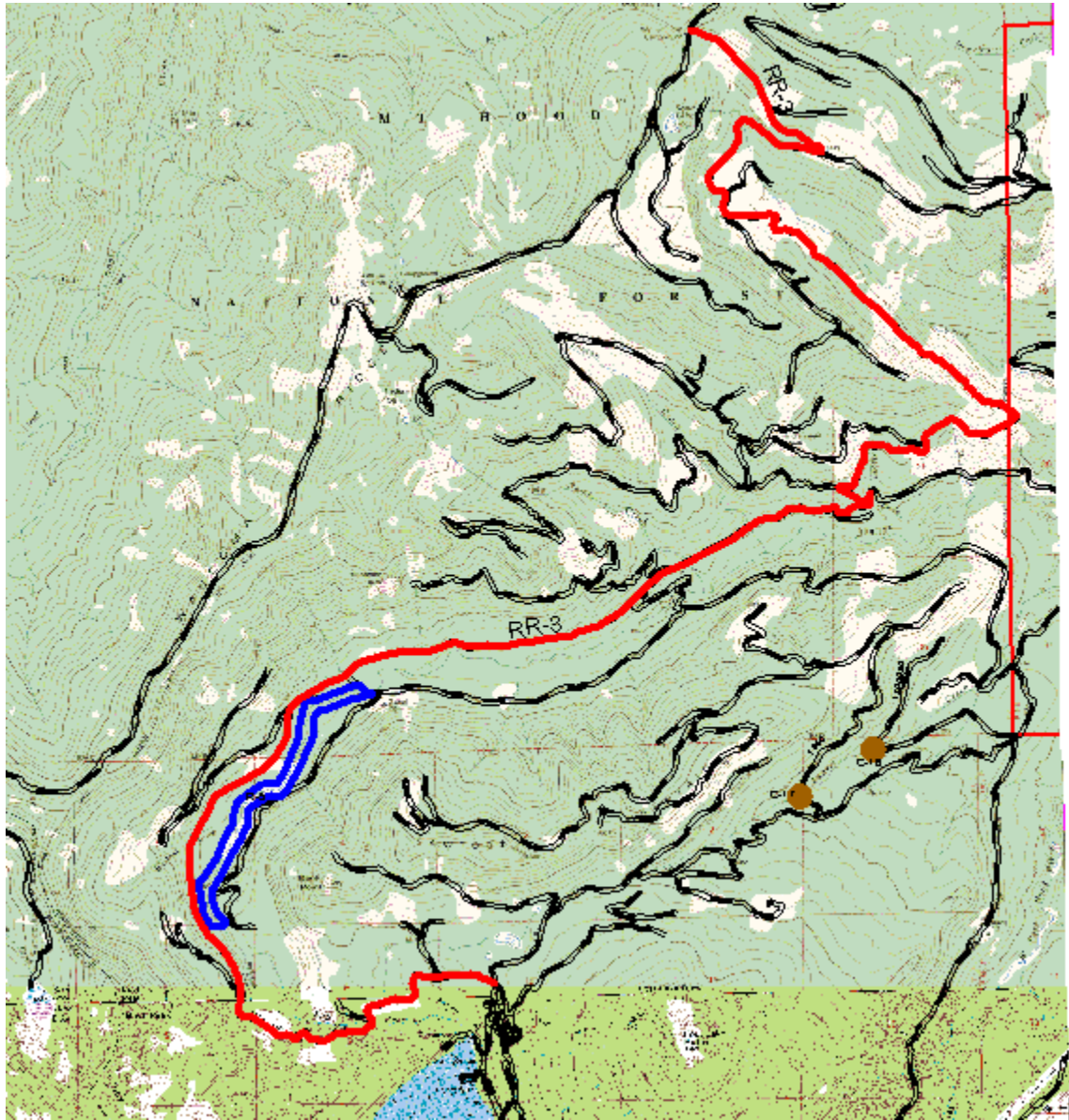


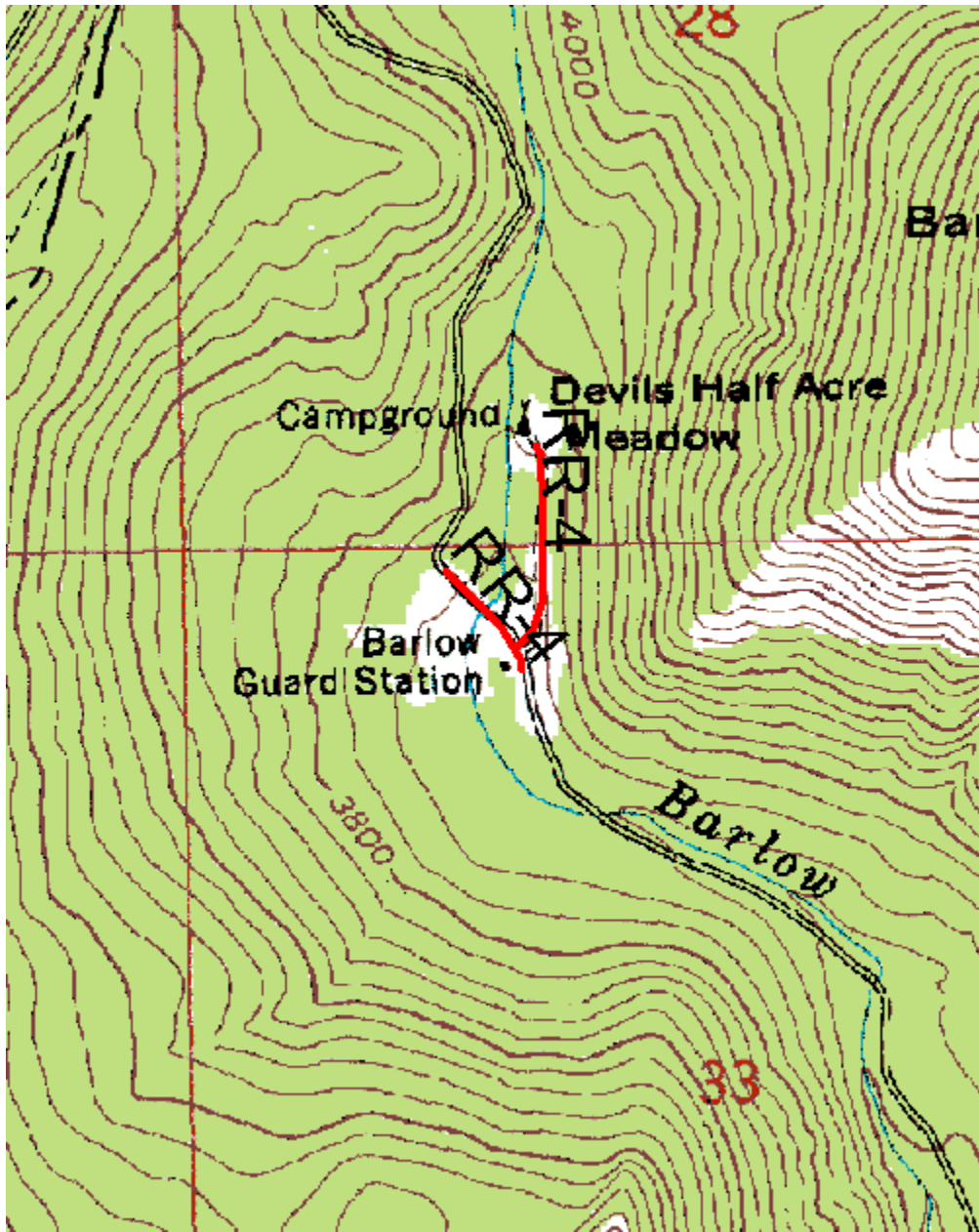
Project Maps



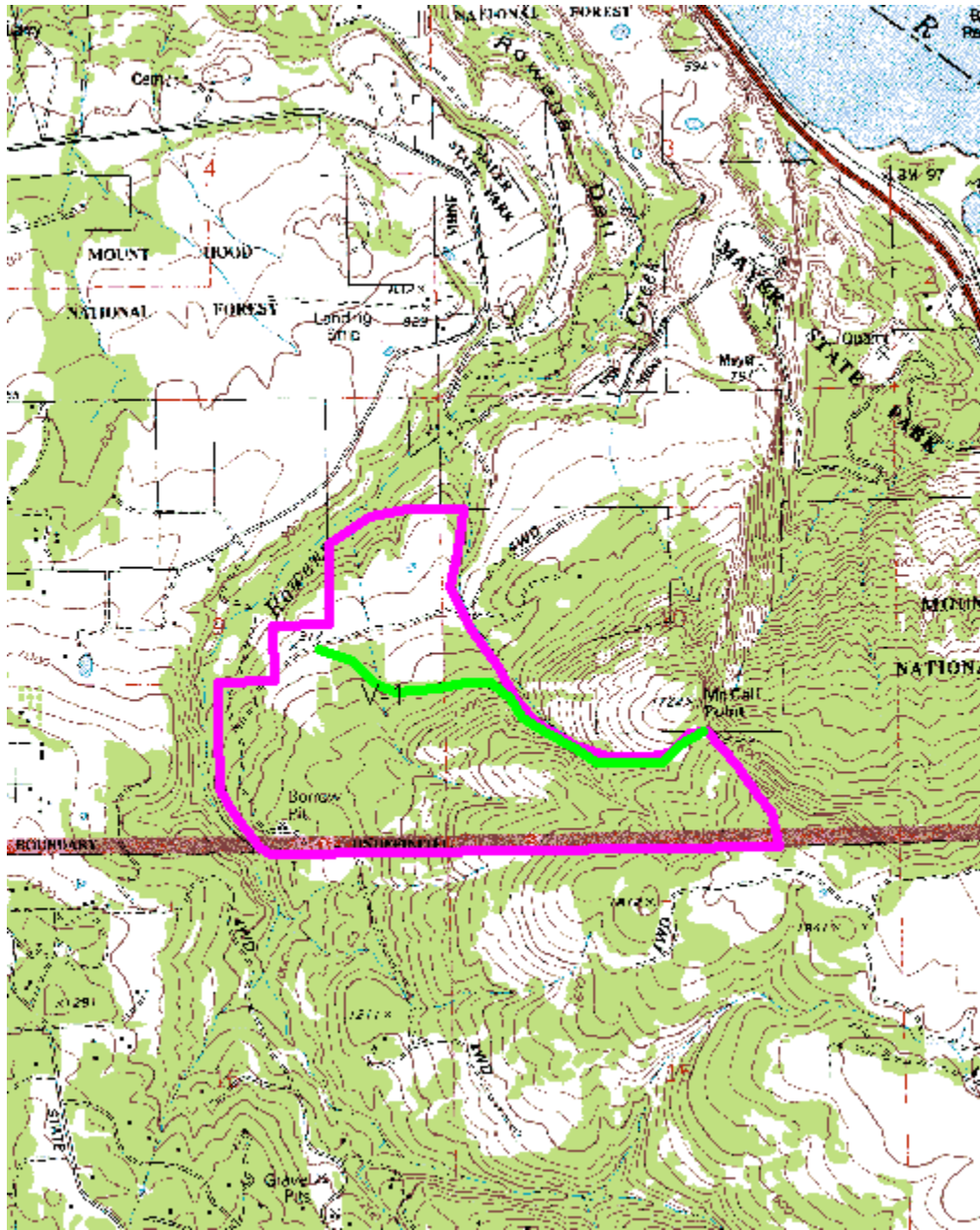
Project Maps

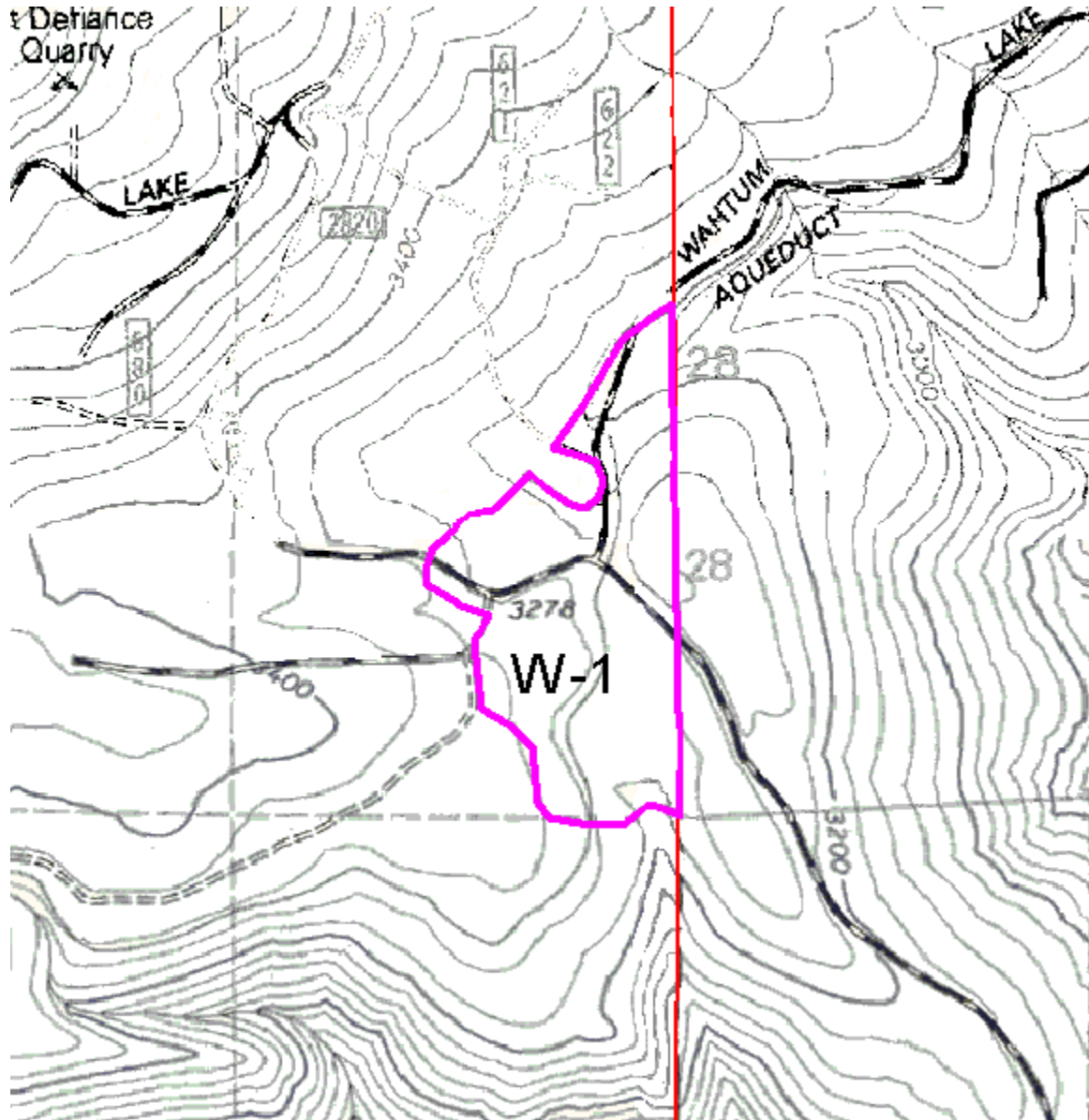




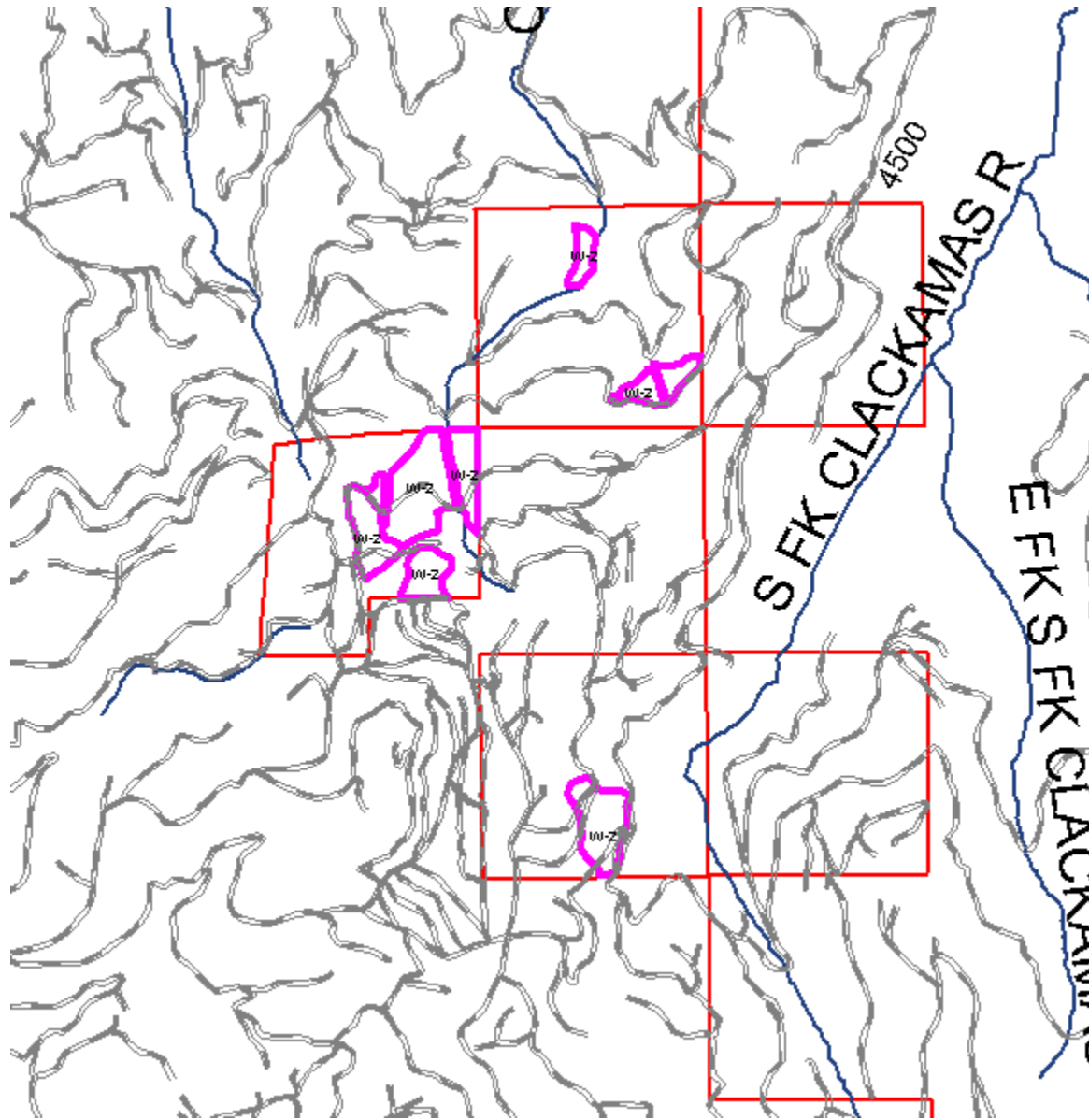


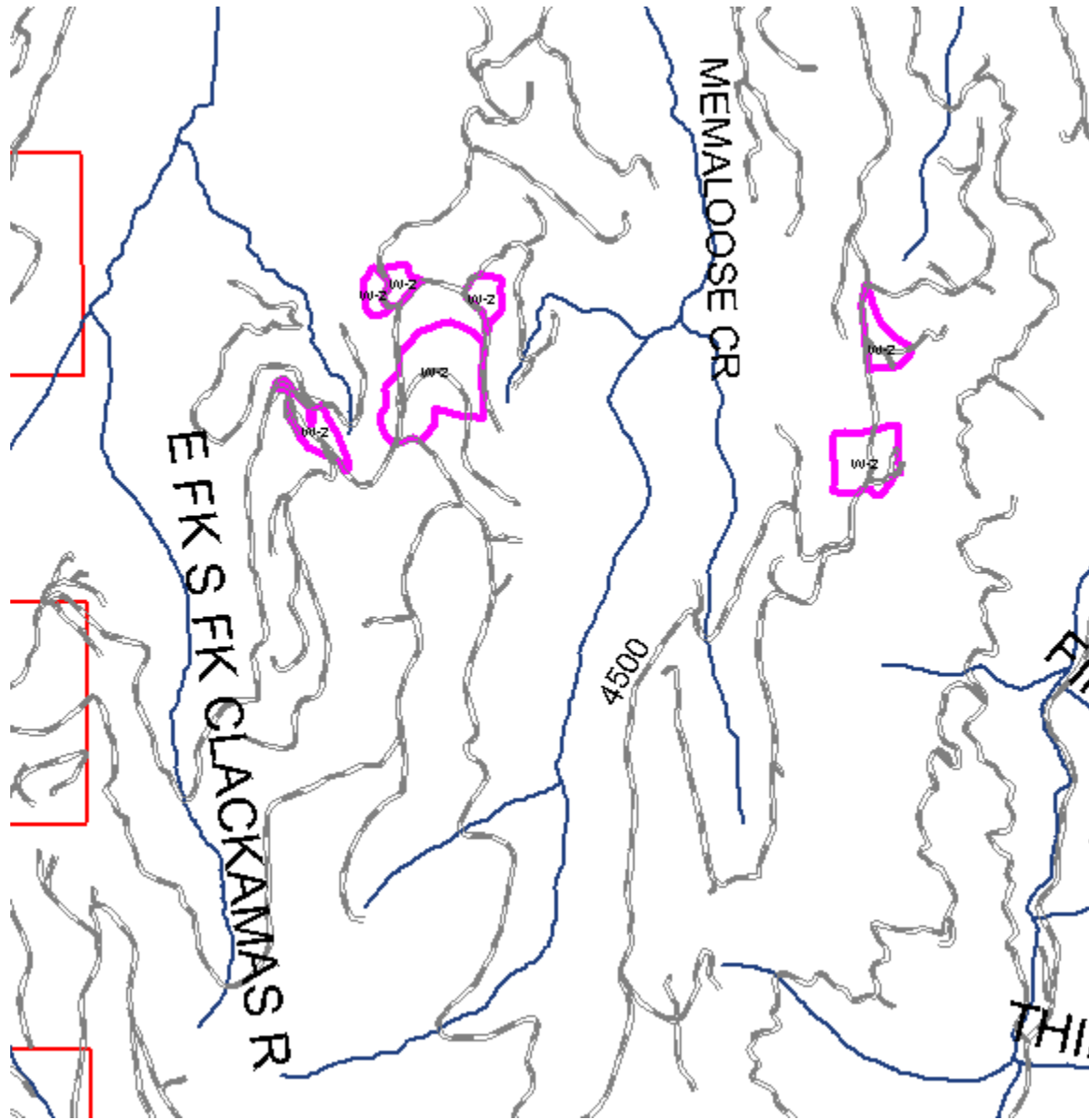
Project Maps

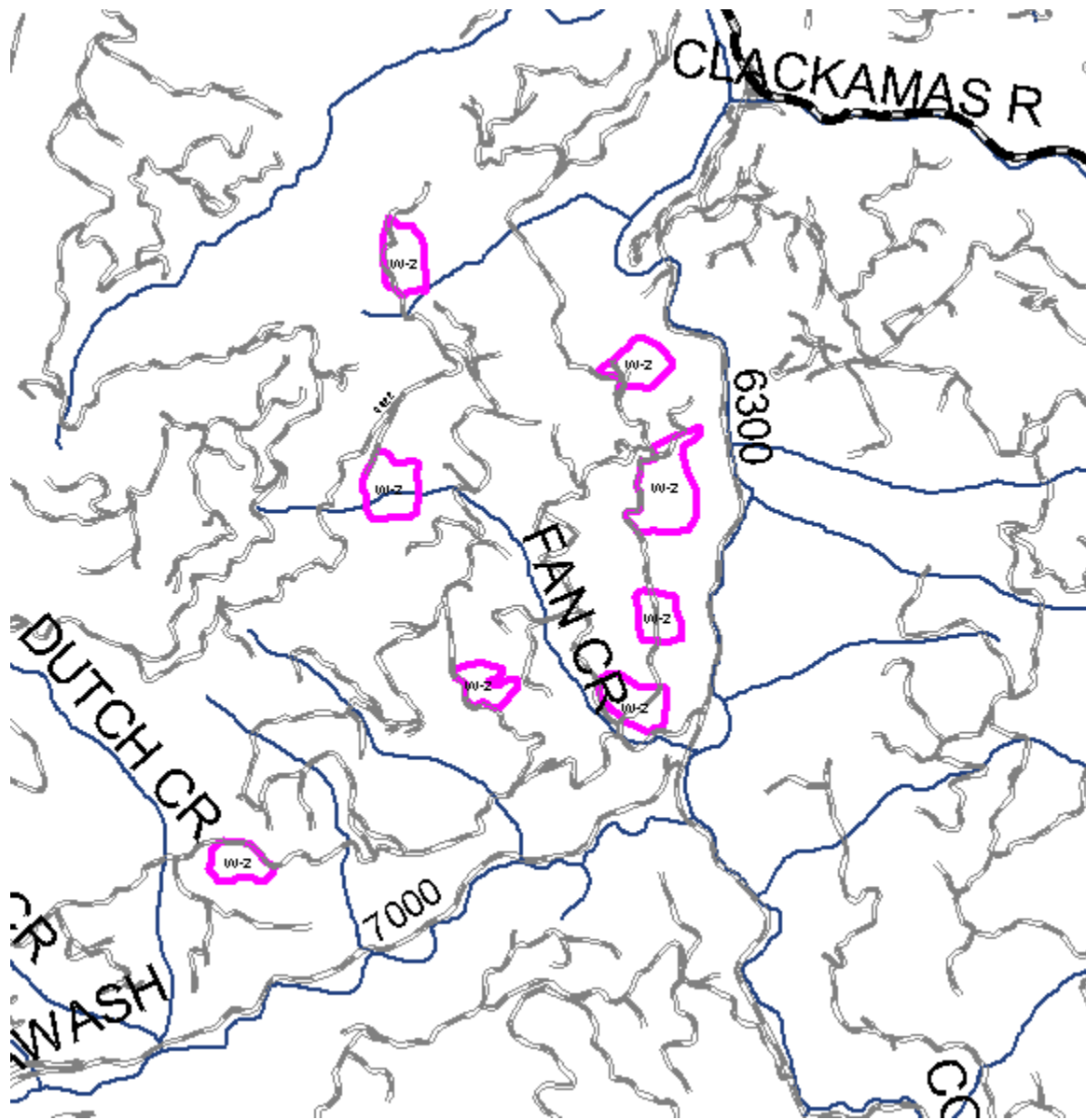




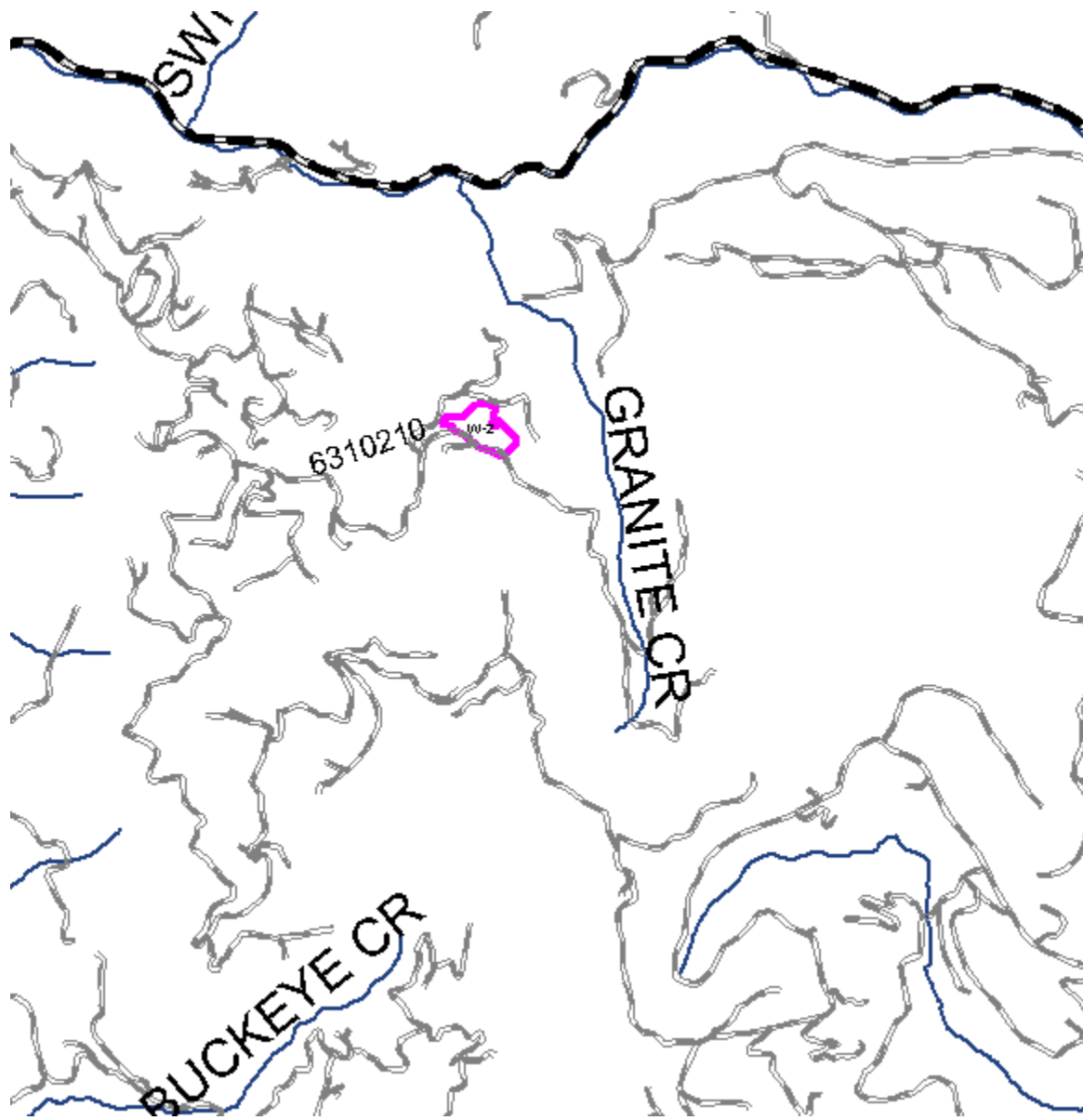
Project Maps

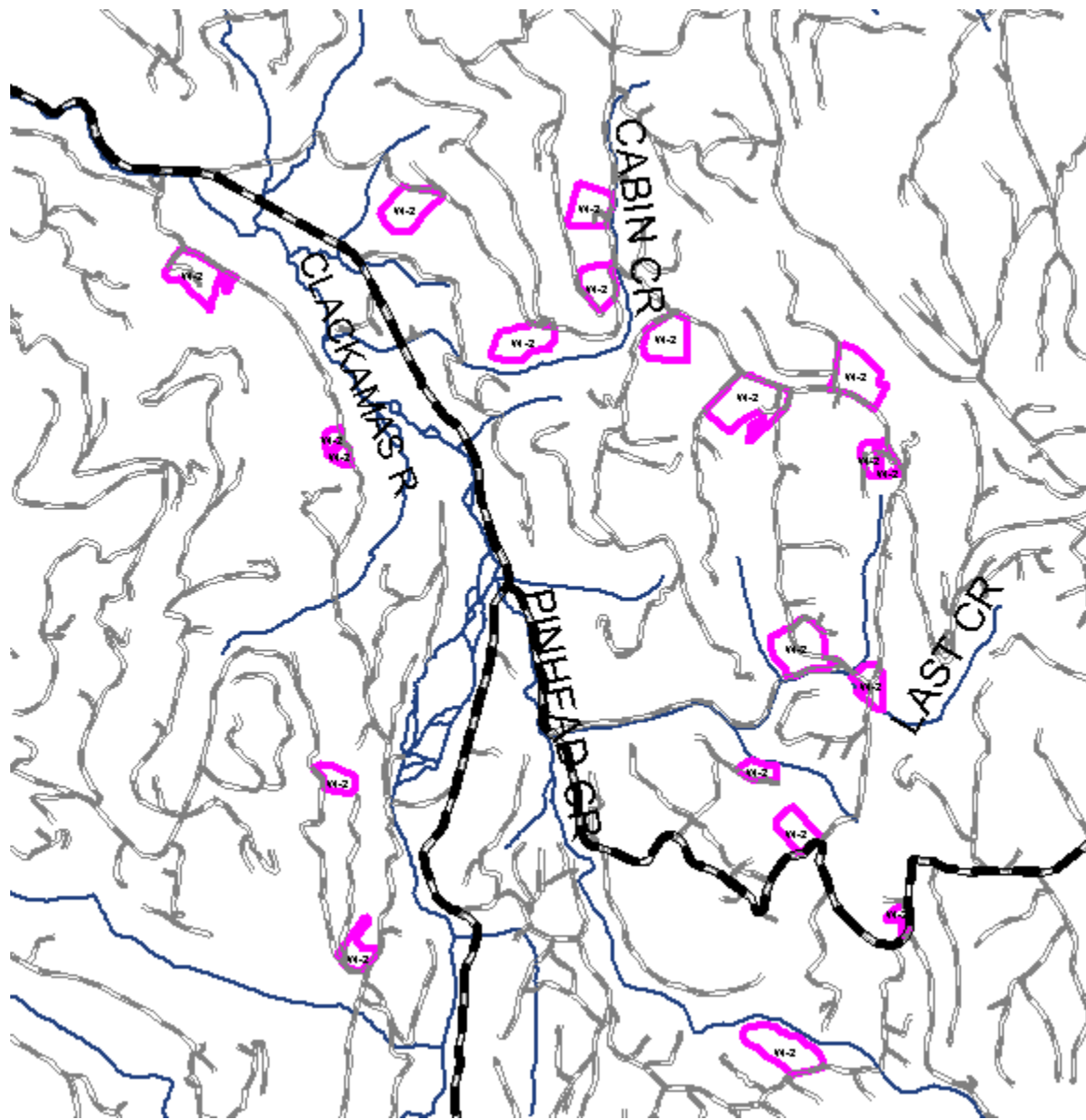


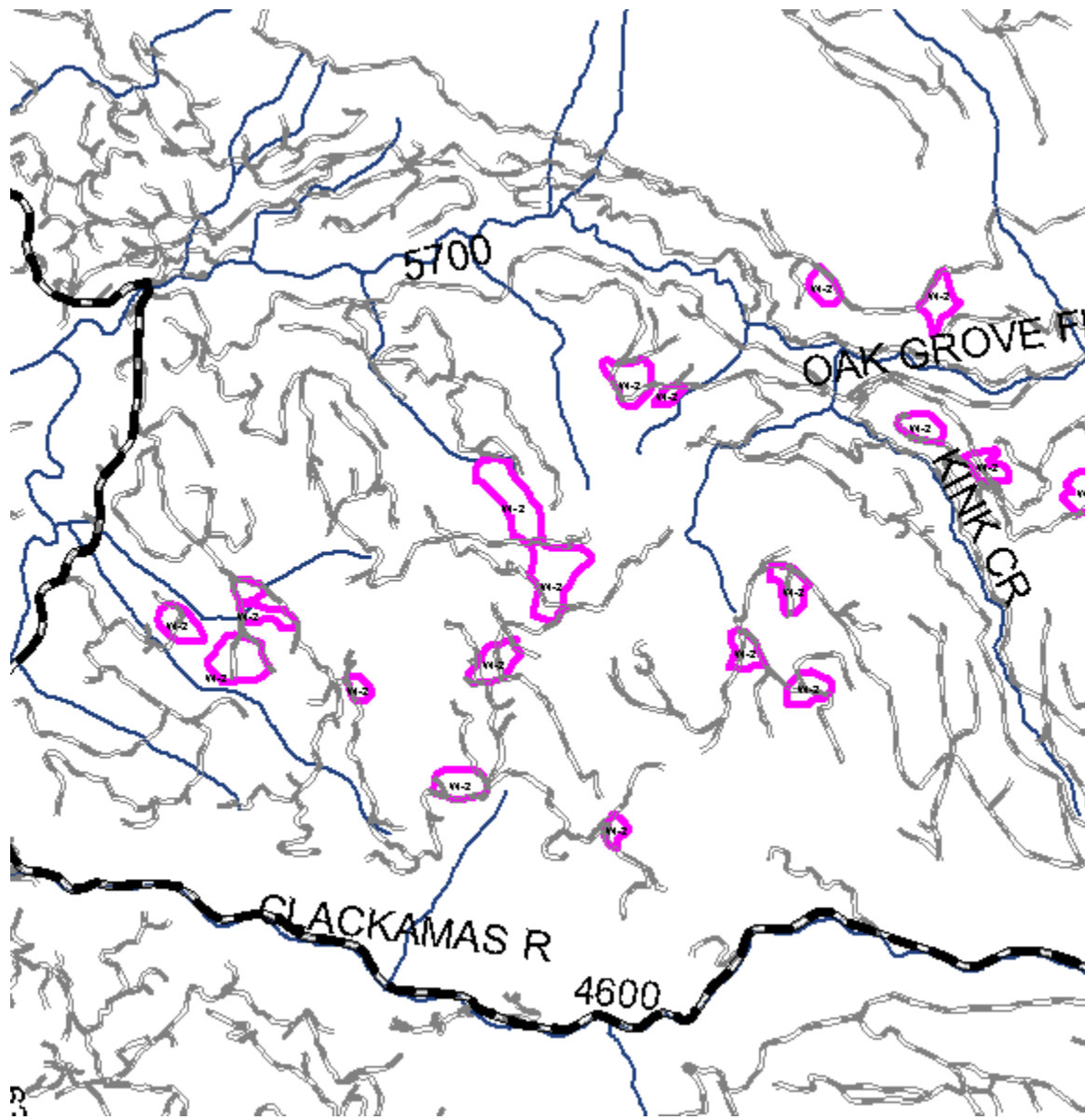




Project Maps







Project Maps

