

FOR MORE INFORMATION:

**Lolo National Forest
Supervisors Office**

Building 24, Fort Missoula
Missoula, MT 59804
Phone: (406) 329-3750
Hours: M-F, 7:30am - 4:00pm

**Missoula
Ranger District**

Building 24A, Fort Missoula
Missoula, MT 59804
Phone: (406) 329-3814
Hours: M-F, 7:30am - 4:00pm

**Ninemile
Ranger District**

20325 Remount Road
Huson, MT 59846
Phone: (406) 626-5201
Hours: M-F, 7:30am - 4:30pm

**Seeley Lake
Ranger District**

HC-31, Box 3200
Seeley Lake, MT 59868
Phone: (406) 677-2233
Hours: M-F, 7:30am - 4:30pm

**Superior
Ranger District**

209 W. Riverside
Superior, MT 59872
Phone: (406) 822-4233
Hours: M-F, 8:00am - 4:30pm

**Plains/Thompson Falls
Ranger District**

P.O. Box 429
Plains, MT 59859
Phone: (406) 826-3821
Hours: M-F, 7:30am - 4:30pm

<http://www.fs.fed.us/r1/lolo>

The U.S. Department of Agriculture (USDA) prohibits discrimination in all its programs and activities on the basis of race, color, national origin, gender, religion, age, disability, political beliefs, sexual orientation, and marital or family status. (Not all prohibited bases apply to all programs.) Persons with disabilities who require alternative means for communication of program information (Braille, large print, audiotape, etc.) should contact USDA's TARGET Center at 202-720-2600 (voice and TDD). To file a complaint of discrimination, write USDA, Director, Office of Civil Rights, Room 326-W, Whitten Building, 14th and Independence Avenue, SW, Washington, DC 20250-9410 or call (202) 720-5964 (voice or TDD). USDA is an equal opportunity provider and employer.

R1-05-84

2005-2006

**PICNIC AND
CAMPGROUND
DIRECTORY**



LOLO NATIONAL FOREST



WELCOME TO THE LOLO NATIONAL FOREST

We hope you enjoy your visit, and ask your cooperation in maintaining the campgrounds and picnic areas.

- When using a developed area, please take a few minutes to become familiar with the regulations posted on the bulletin boards. They are designed to protect you, other visitors and the forest environment.
- Please deposit your refuse in the receptacle provided, or if none is available, pack it out.
- After 14 days at one location, campers must move at least 5 miles away to another campground or undeveloped site.
- Be careful with fire. Most sites have fireplaces for your safety and convenience. You may gather dead and down wood, but cutting green limbs or trees is prohibited.
- Make sure your fire is out and the ashes are cold before you leave it unattended.
- Many camping and picnic sites have safe drinking water drawn from wells by electric or hand pumps. Water from streams or lakes should be boiled or chemically treated before use.
- Quartz Flat and Seeley Lake campgrounds have flush toilets. The rest have sealed-vault toilets. Please do not put trash of any kind, including disposable diapers, in the vaults.




LOLO NATIONAL
FOREST

Route I-90

*Major east-west Interstate highway through
Missoula and western Montana*

1 PATTEE CANYON

Directions: (el. 4100') 4 miles southeast of Missoula on Pattee Canyon Rd.


 **Facilities:** 22 family picnic sites and 3 group sites. Family sites limited to 10 people. Reservations required for groups of 11 or more, \$25.00 minimum fee (Call 406-329-3814). No drinking water.

Attractions: Set in wooded canyon near Missoula. Hiking and mountain bike trails.

Open: Weather dependent, call (406) 329-3814 for information.

2 GRAND MENARD

Directions: (el. 3600') From I-90 Exit 82 at Ninemile, take MT 10 west to Remount Rd. Turn north and continue 1 mile past Ninemile Ranger Station.


 **Facilities:** 3 large group picnic sites and numerous individual sites. No trailers or overnight camping. Cold drinking water available Memorial Day Weekend through Labor Day.

Attractions: Near Historic Forest Service Remount Depot and Visitor Center. Also near self-guided nature trail, volleyball and horseshoes.

Open: Yearlong.

3 KREIS POND

Directions: (el. 3600') From I-90 Exit 82 at Ninemile, take MT 10 west to Remount Rd. Drive 2.5 miles north to the Ninemile Ranger Station, then continue 5 miles northwest on the Edith Peak and Butler Creek Loop roads.


 **Facilities:** 7 campsites and 1 picnic site. No drinking water.

Attractions: Boating, fishing and mountain biking.

Open: 4/1 - 12/1

4 CLEARWATER CROSSING




Directions: (el. 3800') From I-90 Exit 66 at Fish Creek, follow Fish Creek Rd south, then W. Fk. Fish Creek Rd. to the end.

 **Facilities:** 3 campsites. Gas within 25 miles. Stock facilities and public corrals. Drinking water.

Attractions: Trailhead for Great Burn area. Fishing and hiking.

Open: 6/1 - 11/30

LEGEND

-  CAMPGROUND
-  PICNIC AREA
-  ACCESSIBLE TOILETS

See map on center pages
for site locations

▲ 5 QUARTZ FLAT

Directions: (el. 2900') Near I-90 at the rest area 11 miles east of Superior.

Facilities: U.S. Fee Area \$10.00/day. Add \$5.00/day for extra vehicle. 52 campsites. Flush toilets, waste disposal site (2\$ fee for dumping if not staying overnight). Gas and groceries within 11 miles. Host on site. Cold drinking water.

Attractions: Within walking distance of the Clark Fork river. Self-guided nature trail.

Open: Memorial Day Weekend through Labor Day.

▲ 6 TROUT CREEK

Directions: (el. 3000') 7 miles southwest of Superior on Trout Creek Rd. 257.

Facilities: U.S. Fee Area \$6.00/day. Add \$3.00/day for extra vehicle. 12 campsites, 7 picnic sites. Gas and groceries within 7 miles. Cold drinking water, camp hosts, and garbage services available Memorial Day Weekend through Labor Day.

Attractions: Fishing.

Open: Yearlong.



▲ 7 SLOWEY

Directions: (el. 2800') Midway between Superior and St. Regis. From I-90 take Exit 43 at Dry Creek, travel west 3.2 miles on north frontage road, or take Exit 37 and travel 2.8 miles east.

Facilities: U.S. Fee Area \$10.00/day. Add \$5.00/day for extra vehicle. 16 campsites plus 10 trailer pull-through sites. Horse camp facilities. Host on site, boat launch. Cold drinking water.

Attractions: Near I-90, on Clark Fork river. Volleyball net, horseshoe pits and sandbox.

Open: Memorial Day Weekend through Labor Day.

▲ 8 CABIN CITY

Directions: (el. 3200') From I-90 take Exit 22 at Henderson, travel east 2.5 miles on Camel's Hump Rd. 2148. Turn left (west) at the Cabin City Campground sign on Twelvemile Creek Rd. 353 for 0.2 mile.

Facilities: U.S. Fee Area \$7.00/day. Add \$3.00/day for extra vehicle. 24 campsites. 5 miles to groceries and gas. Host at site. Cold drinking water.

Attractions: Fishing, self-guided nature trail, interpretive signs and beaver dams.

Open: Memorial Day Weekend through Labor Day.

ROCK CREEK ROAD #102

I-90 to Rock Creek Exit 126. Good road for the first 12 miles. Single-lane, rough road the rest of the way (large trailers/RVs not recommended). Amenities, including groceries and ice, 0.5 miles.

▲ 33 VALLEY OF THE MOON Rock Creek Nature Trail

Directions: (el. 3600') 2.5 miles south of I-90.

Facilities: 2 picnic tables along Rock Creek Nature Trail.

Attractions: Interpretive trail, fishing.

Open: Yearlong.

▲ 9 NORTON

Directions: (el. 3900') 11 miles south of I-90.

Facilities: U.S. Fee Area \$6.00/day. 13 campsites. 5 miles to groceries. Cold drinking water available 5/15 - 9/30.

Attractions: Fishing.

Open: Yearlong.

▲ 10 GRIZZLY

Directions: (el. 4200') 11.5 miles south of I-90, then 1 mile east on Ranch Creek Road.

Facilities: U.S. Fee Area \$6.00/day. 9 campsites, 4 picnic sites. Cold drinking water available 5/15 - 9/30. Accessible toilet.

Attractions: Fishing, volleyball court and horseshoe pits at picnic sites.

Open: Yearlong.

▲ 11 DALLES

Directions: (el. 4200') 14.5 miles south of I-90.

Facilities: U.S. Fee Area \$6.00/day. 10 campsites. Cold drinking water available 5/15 - 9/30

Attractions: Fishing, Welcome Cr Wilderness trailhead 0.5 miles and swinging foot bridge.

Open: Yearlong.

▲ 12 HARRYS FLAT

Directions: (el. 4300') 17 miles south of I-90.

Facilities: U.S. Fee Area \$6.00/day. 15 campsites. Cold drinking water available 5/15 - 9/30

Attractions: Fishing, canyon scenery and large ponderosa pine.

Open: Yearlong.

▲ 13 BITTERROOT FLAT

Directions: (el. 4300') 23 miles south of I-90.

Facilities: U.S. Fee Area \$6.00/day. 15 campsites, Cold drinking water available 5/15 - 9/30.

Attractions: Fishing.

Open: Yearlong.

▲ 14 SIRIA

Directions: (el. 4500') 28 miles south of I-90.

Facilities: 4 campsites. No drinking water.

Attractions: Fishing, Historic Ranger Station.

Open: Yearlong.

US 12 - LOLO PASS

Double-lane paved road west of Lolo, along Lolo Creek. Parallels the historic Lolo Trail, once used by the Nez Perce, Salish and Kootenai tribes and explored by Lewis and Clark.

15 FORT FIZZLE HISTORIC SITE

Directions: (el. 3300') 5 miles west of Lolo.

Facilities: No overnight camping or parking. Reservations required for groups of 20 or more (call 406-329-3814) No drinking water.

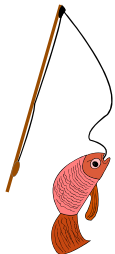
Attractions: Interpretive site. Accessible trail to fishing access.
Open: Yearlong.

16 LOLO CREEK

Directions: (el. 3800') 15 miles west of Lolo.

Facilities: U.S. Fee Area \$10.00/day. Add \$4.00/day for extra vehicle. 17 campsites, 6 picnic sites, paved roads. 13 miles to groceries and gas. Cold drinking water.

Attractions: Scenic area and fishing.
Open: Memorial Day Weekend through 9/30.



32 EARL TENANT

Directions: (el. 3900') 17 miles west of Lolo.

Facilities: U.S. Fee Area \$8.00/day. Add \$4.00/day for extra vehicle. 6 campsites, 5 picnic sites. 14 miles to groceries and gas. 2 miles to potable water at Lolo Creek Campground.

Attractions: Scenic area and fishing. 1/2 mile from segment of historic Lolo Trail.
Open: Memorial Day Weekend through Labor Day.

17 LEE CREEK

Directions: (el. 4200') 26 miles west of Lolo.

Facilities: U.S. Fee Area \$10.00/day. Add \$4.00/day for extra vehicle. 22 campsites, paved roads. Cold drinking water. During autumn, no drinking water and pack out your own garbage.

Attractions: Segment of historic Lolo Trail nearby. Interpretive trail and fishing. Commercial hot springs within 2 miles. Lolo Pass Visitor Center 6 miles west.
Open: Memorial Day Weekend through 9/30.

SEELEY-SWAN HIGHWAY 83

From Missoula, take I-90 to Bonner exit 109 to MT 200, turn at Clearwater Junction, MT 83, north to Seeley Lake.

18 BIG LARCH

Directions: (el. 4000') 1 mile north of the town of Seeley Lake, on the east side of the lake. Paved road.

Facilities: U.S. Fee Area \$10.00/day. Add \$5.00/day for extra vehicle. 50 campsites, 8 picnic sites. 2 Group Sites, reservations required, \$35.00 fee (Call 406-677-2233). Concrete boat launch. 1 mile to groceries, gas and sport rentals. Cold drinking water.

Attractions: On Seeley Lake, with fishing, swimming, water skiing and boat launch. Wildlife and bird watching, interpretive area.

Open: Memorial Day Weekend through 9/30.

19 RIVER POINT

Directions: (el. 3900') Approx. 3 miles west of the town of Seeley Lake, on the west side of the lake. Paved road.

Facilities: U.S. Fee Area \$10.00/day. Add \$5.00/day for extra vehicle. 26 campsites, 8 picnic sites. 3 miles to groceries, gas and sports rentals. Cold drinking water.

Attractions: On Seeley Lake and Clearwater River with fishing, swimming and canoeing.
Open: Memorial Day Weekend through Labor Day.

20 SEELEY LAKE

Directions: (el. 4000') 4 miles west of the town of Seeley Lake, on the west side of the lake. Paved road.

Facilities: U.S. Fee Area \$10.00/day. Add \$5.00/day for extra

vehicle. 29 campsites, 9 picnic sites. Flush toilets, boat launch. 4 miles to groceries, gas and sports rentals. Cold drinking water.

Attractions: On Seeley Lake, with fishing, swimming, boating and water skiing. Wildlife and bird watching, large western larch groves.
Open: Open Memorial Day Weekend through Labor Day.

21 LAKE INEZ

Directions: (el. 4100') 9 miles north of the town of Seeley Lake, at the north end of Lake Inez.

Facilities: 3 undeveloped campsites. Boat launch. 9 miles to groceries, gas and sports rentals. No drinking water.

Attractions: On Lake Inez, with fishing, swimming, boating and water skiing.

Open: After the snow is gone.

22 LAKE ALVA

Directions: (el. 4100') 12 miles north of the town of Seeley Lake, at the north end of Lake Alva.

Facilities: U.S. Fee Area \$10.00/day. Add \$5.00/day for extra vehicle. 41 family and 2 small group camping sites. Reservations required for group camping, Site #42 - \$25.00, Site #43 - \$35.00. (Call 406-677-2233). Concrete boat launch. Drinking water.

Attractions: On Lake Alva with fishing, swimming and boating. 15 miles to Mission Mountain Wilderness.

Open: Memorial Day Weekend through 9/30.

MONTANA 200 EAST

East from junction of MT 200 & 83 (Clearwater Junction) Double-lane paved road near the Blackfoot River

23 MONTURE

Directions: (el. 4200') 7 miles north of Ovando on Monture Rd. 89. Good gravel road.

Facilities: 5 campsites. 7 miles to groceries and gas.

Attractions: Fishing. 16 miles by trail to Bob Marshall and 11 miles to Scapegoat Wilderness areas.

Open: Yearlong depending on conditions.

24 BIG NELSON

Directions: (el. 4200') Travel 7 miles east of Ovando to N. Fk. Blackfoot Rd. 500, turn north, then travel 12 miles. Good gravel road.

Facilities: 4 campsites, plus picnic area. 19 miles to groceries and gas. 4 miles to horse rental and outfitter guide service. No drinking water.

Attractions: Fishing and boat launch on Coopers Lake. 14 miles by trail to Bob Marshall and Scapegoat Wilderness areas.

Open: Yearlong depending on conditions.




MONTANA 135

Double-lane paved highway along the Clark Fork River between St. Regis and Paradise

25 CASCADE

Directions: (el. 2900') 9 miles south of Paradise.


 **Facilities:** U.S. Fee Area \$10.00/day. 1 Group Site \$14.00/day. 9 campsites. 10 miles to groceries. Cold drinking water.

Attractions: Fishing. Cascade National Recreation Trail at campground.

Open: 5/25 - 9/25

26 FERRY LANDING

Directions: (el. 2900') 12 miles south of the town of Paradise.

 **Facilities:** 4 picnic sites. River access with boat ramp, trailhead. No drinking water.

Attractions: Fishing in Clark Fork river, boating access. National Forest scenic byway route. Trail hiking nearby.


Open: Yearlong.

MONTANA 200 WEST

West from junction of MT 200 & 93, double-lane

27 GOLD RUSH

Directions: (el. 3000') 9 miles south of Thompson Falls on the East Fork of Dry Creek Road.

 **Facilities:** U.S. Fee Area \$5.00/day. 7 campsites. Cold drinking water available 5/25 - 9/25.

Attractions: Stream fishing.

Open: 5/25 - 11/30

THOMPSON RIVER ROAD #56

Travel 5 miles east of Thompson Falls, along a double lane paved highway 4 miles, then along a low standard single lane gravel road with turnouts, along the Thompson River.

Caution: Enter this road on the west side of the river; the east road, above milepost 13, is a private road and is used heavily by logging trucks.

28 COPPER KING

Directions: (el. 2700') 4 miles north of MT 200 on Thompson River Rd.

Facilities: U.S. Fee Area \$5.00/day. 5 campsites. 9 miles to groceries and gas. No drinking water.

Attractions: River fishing.

Open: 5/25 - 9/25

30 W FK FISHTRAP CR

Directions: (el. 4200') 40 miles north of MT 200 on Thompson River and Fishtrap Creek Rd. 516.


Facilities: 4 campsites. Cold drinking water available 5/25 - 9/30.

Attractions: Stream fishing.

Open: Yearlong.

29 CLARK MEMORIAL

Directions: (el. 2700') 5 miles north of MT 200 on Thompson River Rd.


 **Facilities:** U.S. Fee Area \$5.00/day. 5 campsites. 10 miles to groceries and gas. No drinking water.

Attractions: River fishing, Memorial Grove of large western redcedar trees.

Open: 5/25 - 9/25

31 FISHTRAP LAKE

Directions: (el. 4100') 48 miles north of MT 200 on Thompson River, Fishtrap Creek and Forest Rd. 7593.

 **Facilities:** 10 campsites. Cold drinking water available 5/25 - 9/30.

Attractions: Lake fishing.

Open: Yearlong.