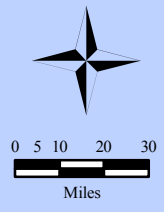
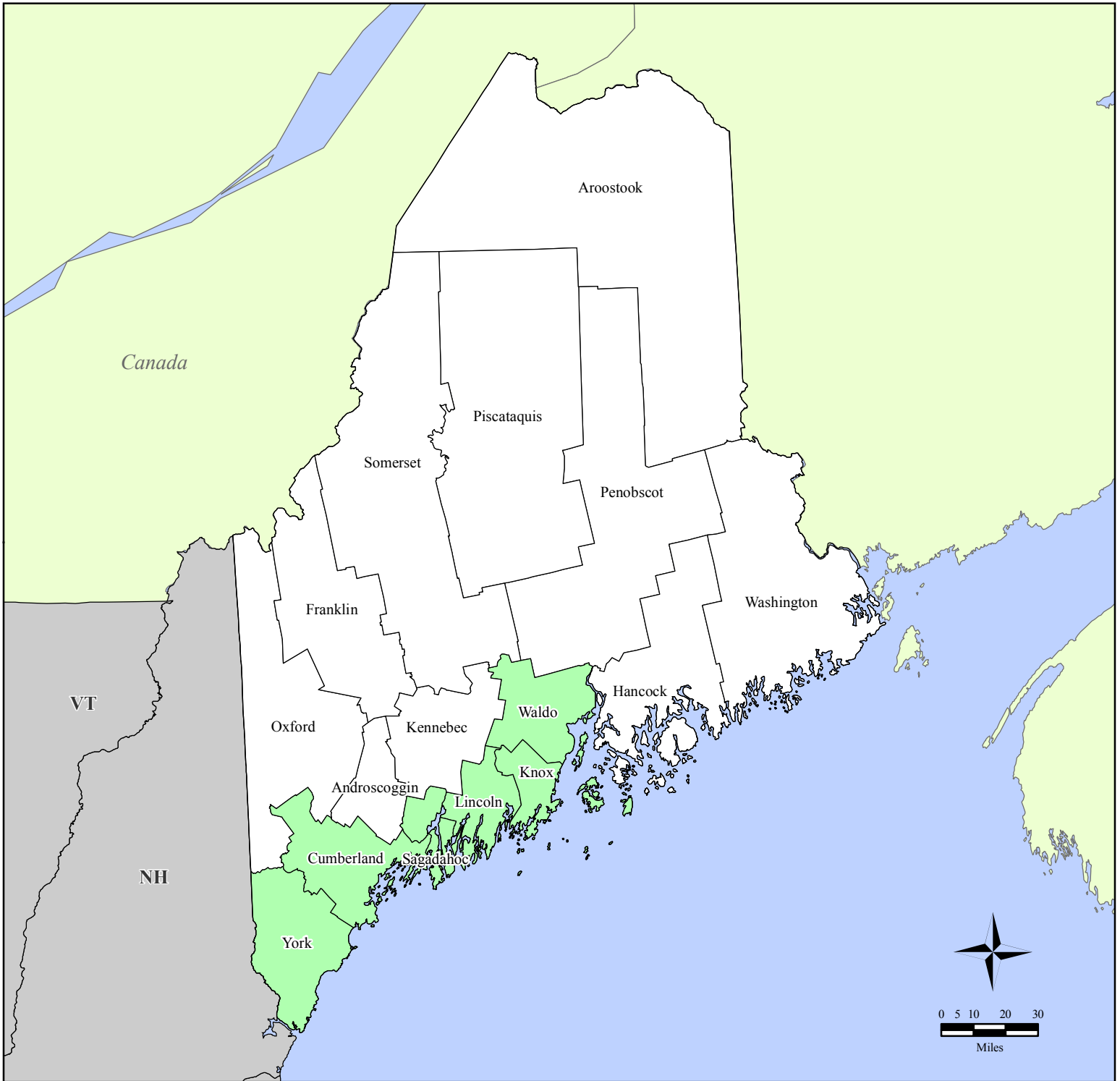
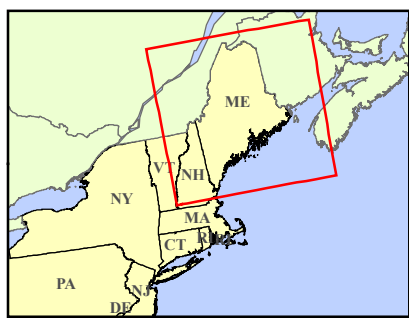


FEMA-3298-EM, Maine



Emergency Declaration as of 12/15/2008



Location Map



Legend

| Designated Counties | |
|---|--|
|  | No Designation |
|  | Public Assistance (Category B), limited to direct Federal assistance |



FEMA

*ITS Mapping & Analysis Center
Washington, DC
12/15/08 -- 04:18 PM EST*

*Source: Disaster Federal Registry Notice
12/15/2008*