



United States
Department of
Agriculture

Forest
Service

Bitterroot National Forest

1801 North First
Hamilton, MT 59840
(406) 363-3131

File Code: 1950

Date: October 15, 2008

Dear Interested Party:

Enclosed is the current schedule of proposed projects for the Bitterroot National Forest, along with a general location map and map key.

Please note that this report is our primary means to inform you about the proposed activities expected to be analyzed under the National Environmental Policy Act (NEPA) during the next three months. Contact the individual listed with each specific project if you wish to provide comments, receive more detailed information including any environmental documents, or be notified of the final decision. This is our primary means for developing project mailing and contact lists.

I welcome your involvement in the development and review of these activities. This document, as well as the schedule of proposed actions for every National Forest, is available on the internet from one convenient location: <http://www.fs.fed.us/sopa>.

We are continuing to review the public comments received on our Travel Planning proposal last winter. They will be posted on the Forest's website by the middle of October. Log onto: www.fs.fed.us/r1/bitterroot and click on Travel Planning Update under Current Information on the right hand side of the page. Members of the project's interdisciplinary team are currently conducting fieldwork related to specific road and trail suggestions. Thank you for your interest in the Travel Planning project as well as other Bitterroot N.F. activities.

Sincerely,

DAVID T. BULL
Forest Supervisor




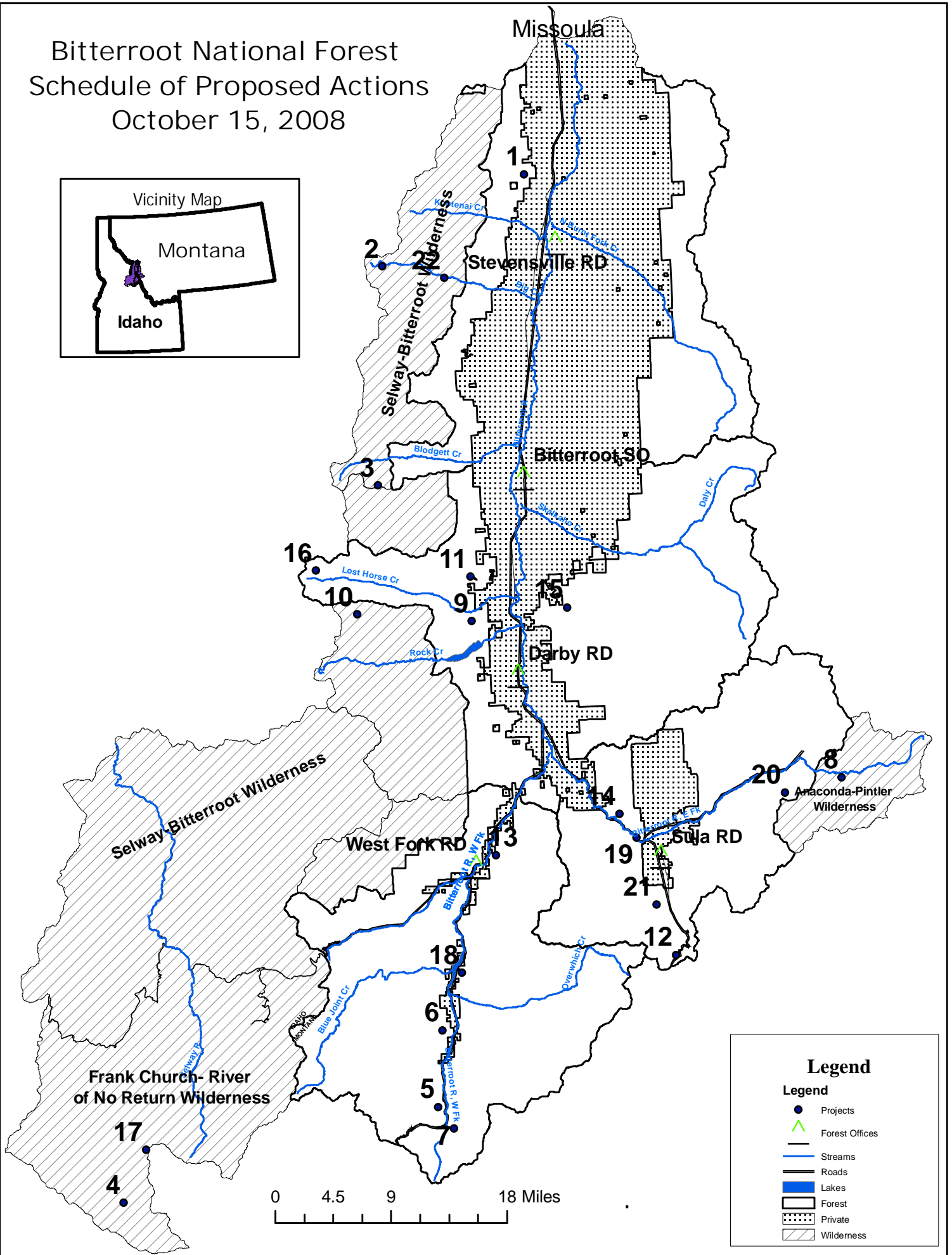
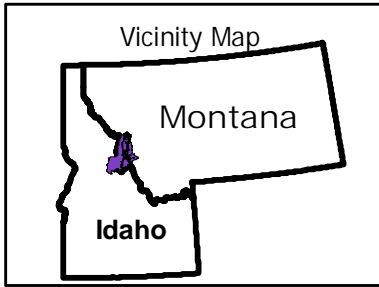
Caring for the Land and Serving People

Printed on Recycled Paper

**Map Index
Bitterroot National Forest
Schedule of Proposed Actions
October 2008**

Map Number	Project Name
1	Bass Vegetation Project
2	Big Creek Dam Rehabilitation
N/A	Bitterroot National Forest Travel Management Planning
3	Bitterroot Outfitters (Stevensville and Darby RD)
4	Bitterroot Outfitters (West Fork RD)
5	Block Wood Ecoburn
6	Coal Creek Grazing Allotment
7	Coulter Creek Outfitters
8	East Fork Outfitters
N/A	Forest Plan Revision, Lolo, Bitterroot and Flathead National Forests
N/A	Geothermal Leasing Programmatic Environmental Impact Statement
9	Lake Como Reconstruction Project
10	Lightning Creek Outfitters
11	Lost Horse Quarry Project
12	Lost Trail Ski Area
13	Lower West Fork Watershed Projects
14	Recreation Residence Permits
15	Reynolds Access
16	Schumaker Campground and Trailheads Reconstruction
N/A	Selway-Bitterroot Wilderness Invasive Plants EIS
17	Shoup/Elk City Trail #19 Waugh Mountain Relocation
18	Slate Creek Campground Restoration
19	Spring Gulch Campground Accessible Trail
20	Swift Creek Plantation Thinning
21	Waugh/Andrews EA
22	Wildlife Adventures, Inc.

Bitterroot National Forest Schedule of Proposed Actions October 15, 2008



Legend

- Projects
- ▲ Forest Offices
- Streams
- Roads
- Lakes
- ▭ Forest
- ▨ Private
- ▧ Wilderness