SHEET NO.	TOTAL SHEETS
1	2

UNITED STATES DEPARTMENT OF AGRICULTURE
FOREST SERVICE

YOKUM STREET BARRIER NET

MONONGAHELA NATIONAL FOREST
YOKUM STREET DEPOT
ELKINS, WEST VIRGINIA

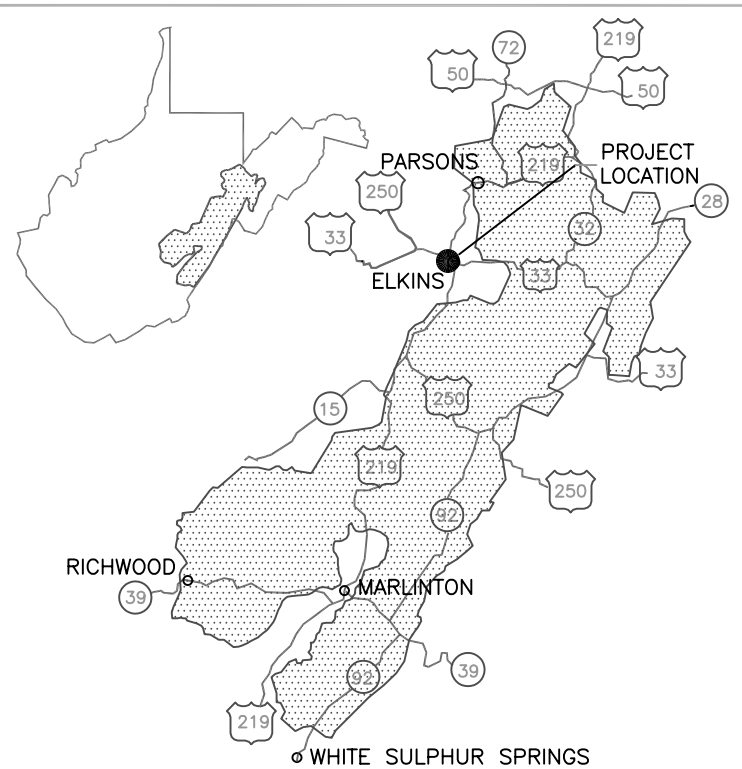

MONONGAHELA NATIONAL FOREST VICINITY MAP

INDEX TO SHEETS

NO.	DESCRIPTION
1	TITLE SHEET
2	PLAN & DETAILS

FOREST SERVICE APPROVAL

DESIGNED BY ..... DATE

APPROVED BY FOREST ENGINEER ..... DATE

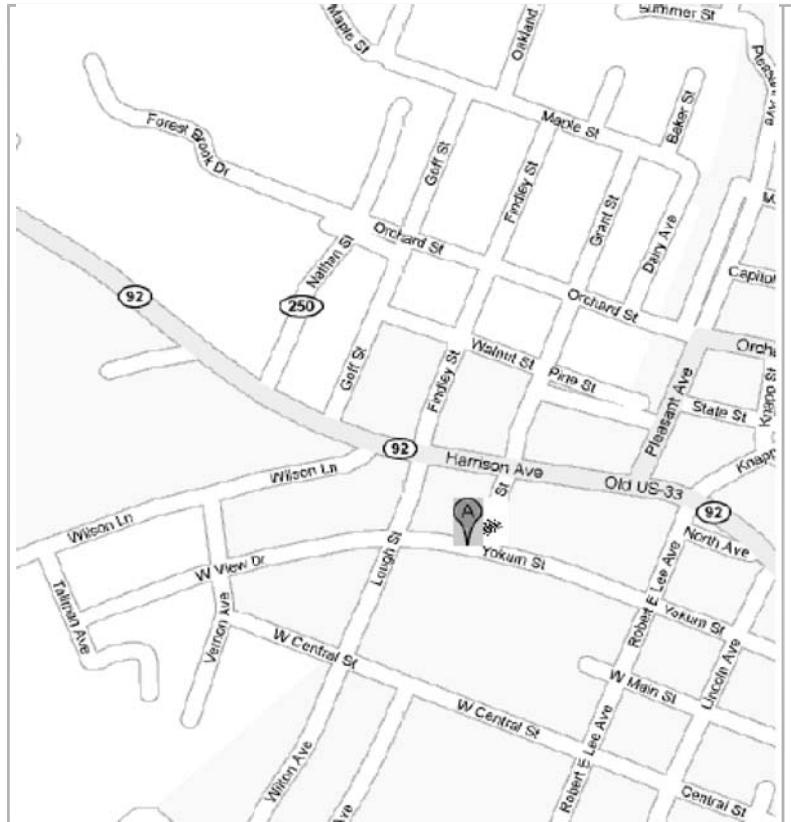

LOCATION MAP

REVISION NUMBER	SHEET NUMBER	REVISIONS	DATE	BY

USDA, FOREST SERVICE
YOKUM STREET BARRIER NET
TITLE SHEET

K:\adminarc\eng-eterf\buildings\yokum_st\shop_and_field\dwg\sg.dwg

DATE: 11/18/2008

SHEET NO.	TOTAL SHEETS
2	2

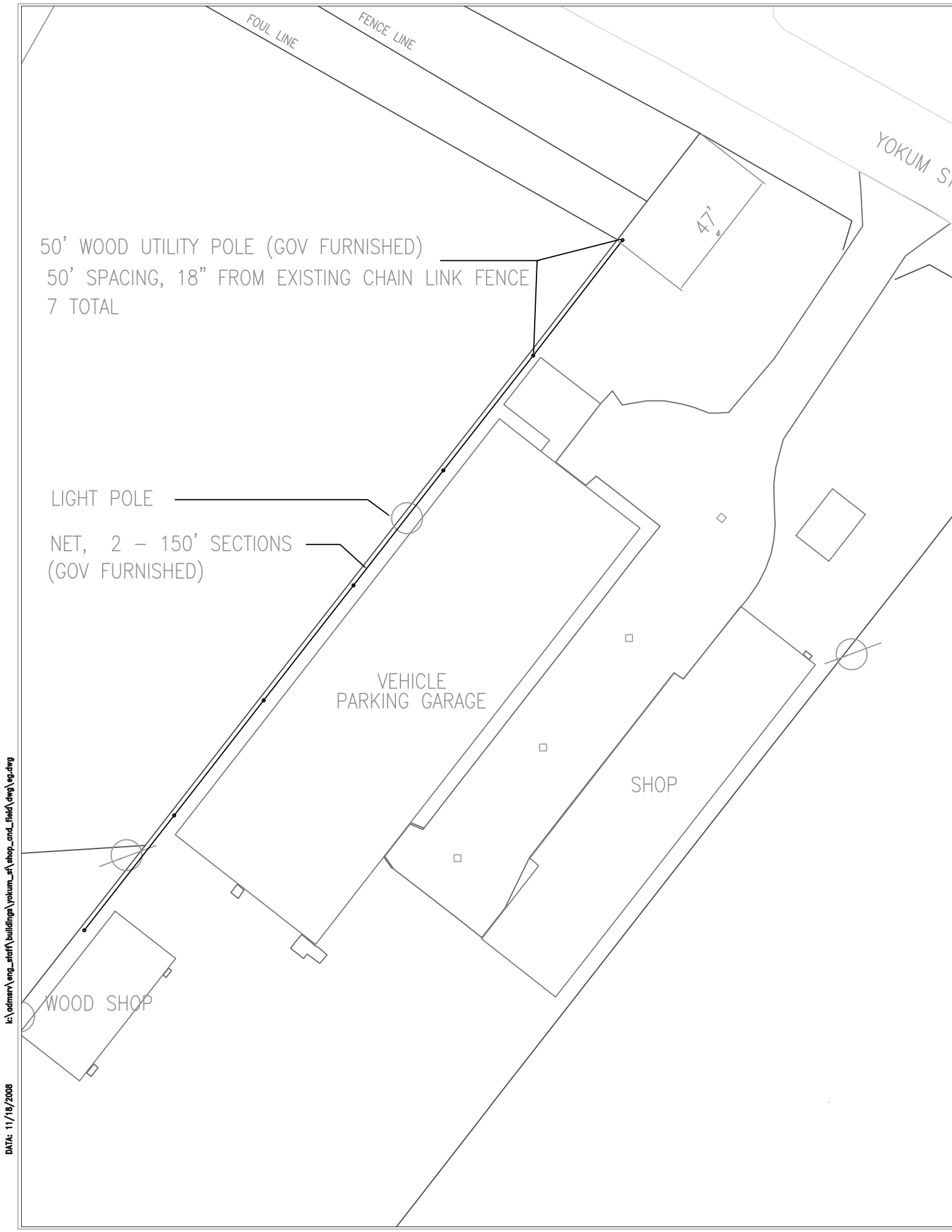

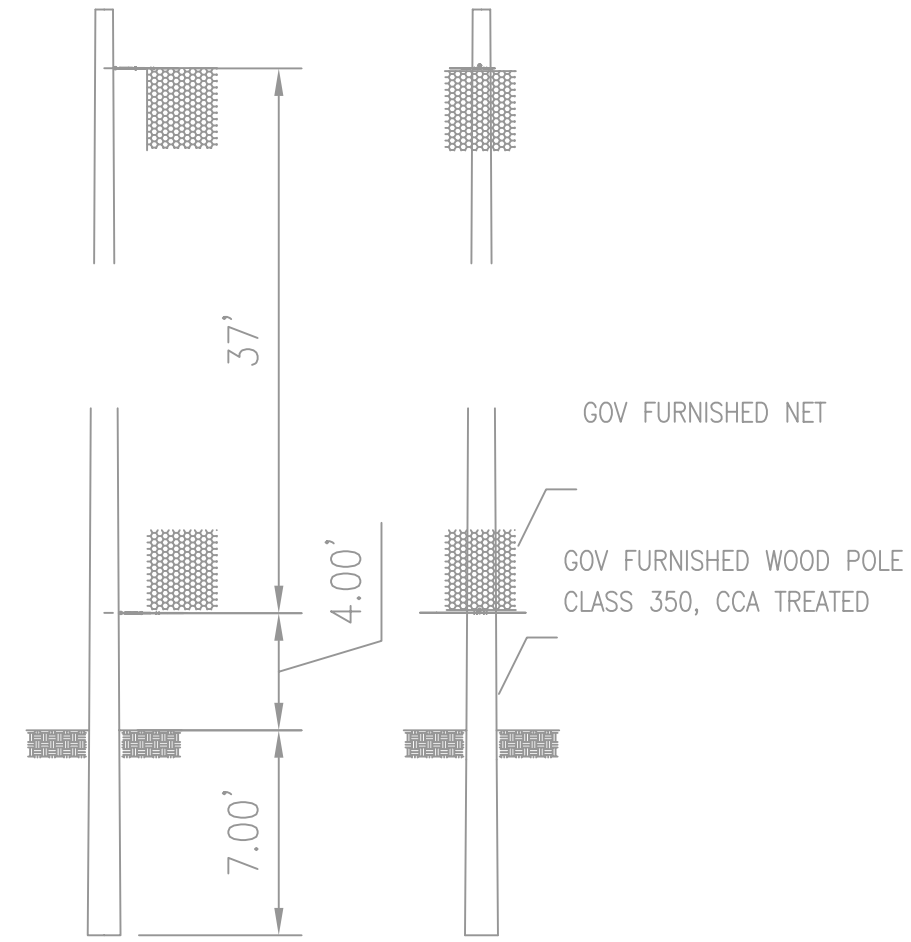

TYPICAL POLE & NET ELEVATION

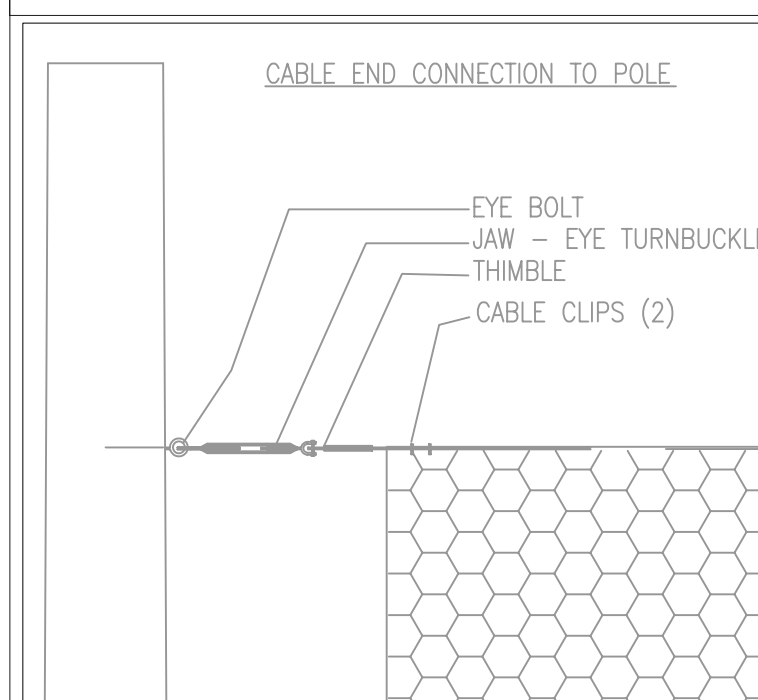

CABLE END CONNECTION TO POLE

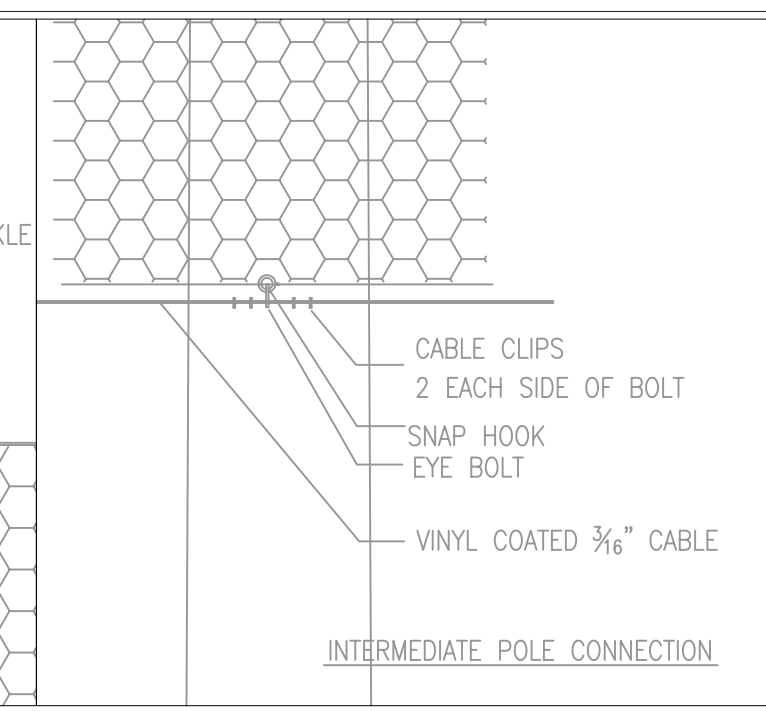

INTERMEDIATE POLE CONNECTION

REVISION NUMBER	SHEET NUMBER	REVISIONS	DATE	BY

USDA, FOREST SERVICE
YOKUM STREET BARRIER NET
PLAN + DETAILS

DATA: 11/18/2008
k:\admsrv\eng_staff\buildings\yokum_st\shop_and_field\dwg\eg.dwg