

# GALLATIN National Forest

United States Department Of Agriculture



## CAMPGROUND & PICNIC AREA GUIDE

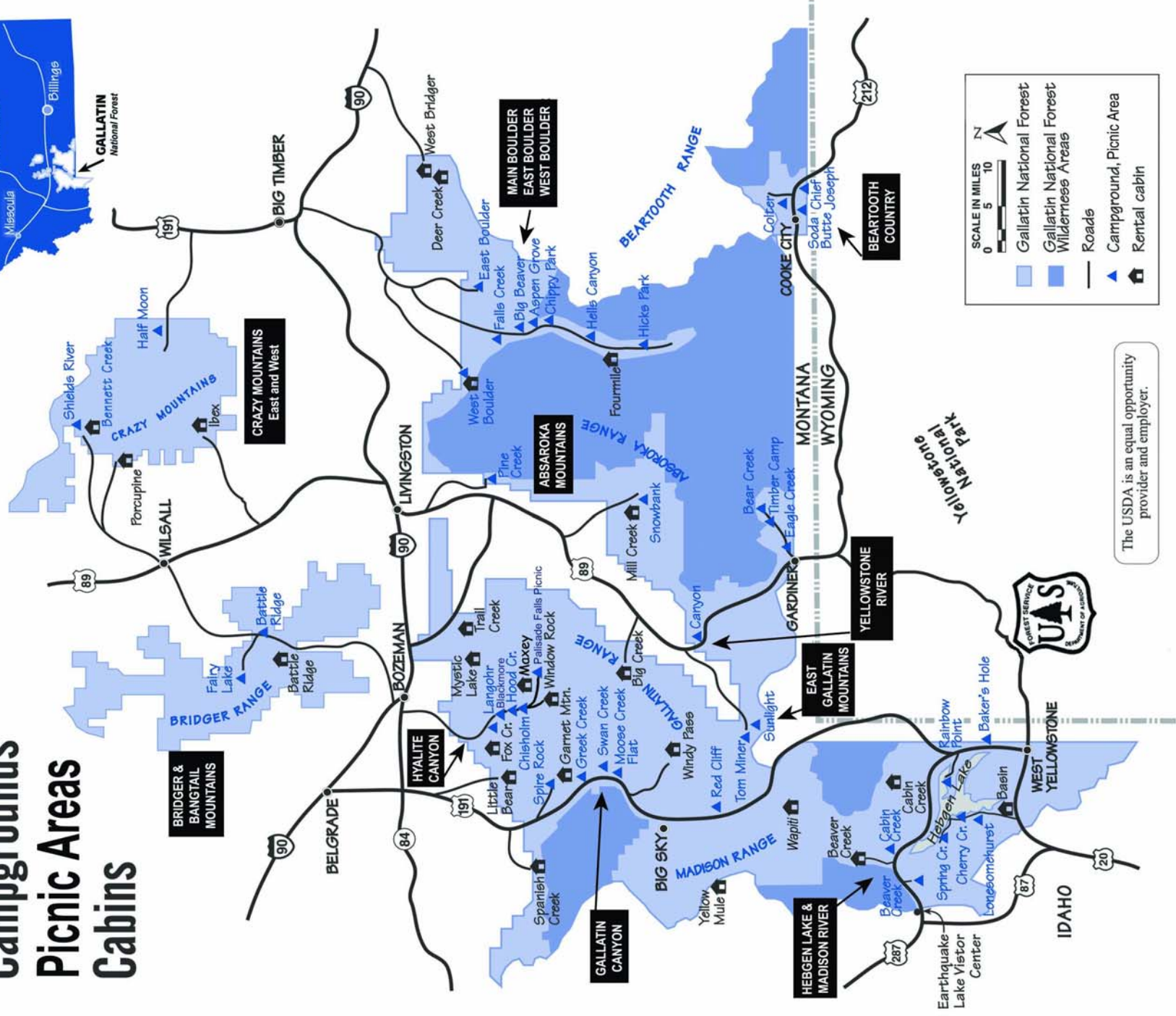


R1-97-104 Revised 2007



# GALLATIN National Forest

## Campgrounds Picnic Areas Cabins



SCALE IN MILES 0 5 10

Gallatin National Forest  
 Gallatin National Forest Wilderness Areas  
 Roads  
 Campground, Picnic Area  
 Rental cabin

The USDA is an equal opportunity provider and employer.

NOTE: Some picnic areas, that are listed in the Gallatin National Forest "Campground and Picnic Area Guide", are not shown on this map due to limited space.

For more information about the rental cabins shown on this map, please ask at any Gallatin National Forest Office for a free brochure. Or you may visit us at: [www.fs.fed.us/r1/gallatin](http://www.fs.fed.us/r1/gallatin)

M O N T A N A



# Welcome to the **Gallatin National Forest**

To ensure that everyone has a safe and enjoyable visit, please remember:




Camping is limited to 16 days in any one campground or location.



Dispose of garbage appropriately. Keep Montana's waters clean by disposing of dishwater far away from any water source.



Keep a clean camp. Store all food and wildlife attractants properly. **Food Storage Order requirements are in effect *Forest-wide***. The safety of others depends upon you!!



If recycling receptacles are not provided, we encourage you to bring your recyclables to community centers.




Camping with stock is not allowed in most developed campgrounds. Call the local ranger districts for more information, or check the web site:  
[www.fs.fed.us/r1/gallatin/?page=recreation/sites/stock](http://www.fs.fed.us/r1/gallatin/?page=recreation/sites/stock)



Dispersed campers must camp at least ¼ mile away from developed campgrounds.



Be aware that natural hazards exist, even in developed campgrounds and recreation sites.



For information and photos of these sites, see our website,  
[www.fs.fed.us/r1/gallatin](http://www.fs.fed.us/r1/gallatin)

## AREAS NEAR BIG TIMBER, MONTANA

Contact the Big Timber Ranger District, Highway 10 East, PO Box 1130, Big Timber, MT 59011-1130 (406) 932-5155

**EAST CRAZY MOUNTAINS:** These impressive jutting mountains run almost 25 miles north to south, rising above the Montana prairie to a lofty 11,214 feet atop Crazy Peak. The area provides habitat for many animals, notably black bear and mountain sheep. Hiking trails lead to magnificent high mountain lakes and peaks.

Sites: Big Timber Canyon Picnic Area  
Halfmoon Campground and Picnic Area

**MAIN BOULDER RIVER CORRIDOR:** South of Big Timber, the Main Boulder River corridor offers countless recreation opportunities from exploring a water sculpted canyon with a disappearing river and one of the earliest and now historic ranger stations in Montana to picnicking, camping, hiking, horse and ATV trails, as well as world class trout fishing. Access this area on the unpaved county road that winds through the forested river canyon with mountains in the Absaroka-Beartooth Wilderness rising dramatically on both sides.

Sites: Aspen Campground  
Big Beaver Campground  
Chippy Park Campground  
Falls Creek Campground  
Hells Canyon Campground  
Hicks Parks Campground  
Natural Bridge Picnic Area  
Shipping Corral Picnic Area

**WEST BOULDER RIVER AREA:** The West Boulder River affords superb trout fishing and nearby opportunities for hiking, horse and ATV riding through its surrounding forests of aspen and lodgepole pine. The turnoff is 16 miles south of Big Timber on US Hwy 298. The West Boulder also serves as a portal to the Absaroka Beartooth Wilderness.

Site: West Boulder Campground

**EAST BOULDER RIVER AREA:** Southwest of Big Timber, the East Boulder River corridor offers the gamut of recreational opportunities from camping and fishing to trails for hiking, horse and ATV use.

Site: East Boulder Campground

## AREAS NEAR BOZEMAN, MONTANA

Contact the Bozeman Ranger District, 3710 Fallon Street Suite C, Bozeman, MT 59715

(406) 522-2520

\*\*\*For these sites, reservations are available through the National Recreation Reservation Service, toll-free 877-444-6777  
Internet: [www.recreation.gov](http://www.recreation.gov)

**GALLATIN CANYON:** This beautiful mountain river canyon is between West Yellowstone and Bozeman. The Gallatin Range is on the east and the Madison Range is on the west of the scenic Highway 191 that follows the Gallatin River. Many river access points, trailheads, pull-outs, and fishing spots are found here. Fishing, hiking, horseback riding, rafting, kayaking, and camping are some of the opportunities that await you. Treat yourself to some leisure time by the river or a hike in the Lee Metcalf Wilderness.

Sites:                      Greek Creek Campground \*\*\*                      Spanish Creek Picnic Area  
                                  Moose Creek Flat Campground and Picnic Area \*\*\*                      Spire Rock Campground \*\*\*  
                                  Moose Creek Group Site \*\*\*                      Swan Creek Campground \*\*\*  
                                  Red Cliff Campground \*\*\*

**HYALITE CANYON:** Want to camp near a lake? Like waterfalls? Hyalite Canyon, just a few miles south of Bozeman is a wonderful area for a fun family get-away. Boating, fishing, hiking, and mountain biking are a few of the activities you can enjoy here. Try the short hike to the spectacular Palisade Falls.

Sites:                      Blackmore Picnic Area and Boat Launch                      Langohr Campground \*\*\*  
                                  Chisholm Campground \*\*\*                      Palisade Falls Picnic Area \*\*\*  
                                  Hood Creek Campground and Group Picnic Area \*\*\*                      Lower Hyalite Group Site\*\*\*

**BRIDGER AND BANGTAIL MOUNTAINS:** Just north of Bozeman, these mountain ranges offer a multitude of recreational opportunities for virtually every type of user. In the fall, the Bridger Range hosts the largest concentration of migrating golden eagles in the lower 48 states.

Sites:                      Battleridge Campground and Picnic Area  
                                  Fairy Lake Campground



## AREAS NEAR LIVINGSTON MONTANA

Contact the Livingston Ranger District, 5242 Highway 89 South, Livingston, MT 59047

(406) 222-1892

\*\*\* For these sites, reservations are available through the National Recreation Reservation Service, toll-free 877-444-6777  
Internet: [www.recreation.gov](http://www.recreation.gov)

**WEST CRAZY MOUNTAINS:** The West Crazies overlook the agricultural Shields Valley. The southern portion of the range offers trails to high glacial lake basins frequented by mountain goats. The northern end provides opportunities for scenic drives and motorized recreation.

Site: Shields River Campground

**WEST ABSAROKA MOUNTAINS:** Rising majestically from the east side of Paradise Valley are the West Absarokas. Much of the area is in the Beartooth wilderness. The snow-capped peaks offer trails with a range of difficulties for the hiker or horseback rider. A few easy hikes lead to beautiful waterfalls.

Sites: Pine Creek Campground and Picnic Area \*\*\* Suce Creek Picnic Area  
Snowbank Campground \*\*\*

## AREAS NEAR WEST YELLOWSTONE, MONTANA

Contact the Hebgen Lake Ranger District, Highway 191, PO Box 520, West Yellowstone, MT 59758

(406) 823-6961

**HEBGEN LAKE:** The Hebgen Lake area offers campgrounds with excellent fishing and boating opportunities for the water enthusiast.

Sites: Cherry Creek Campground Rainbow Point Campground  
Lonesomehurst Campground Spring Creek Campground

**MADISON RIVER:** Steep mountains, blue ribbon trout streams, and a wealth of wildlife and colorful wildflowers are here for you to enjoy in the Madison River Canyon. Learn about the catastrophic 1959 earthquake at the Quake Lake Visitor Center.

Sites: Baker's Hole Campground Cabin Creek Campground  
Beaver Creek Campground Quake Lake Picnic Area and Visitor Center



# GALLATIN NATIONAL FOREST

## Campgrounds and Picnic Areas

(in alphabetical order)

\*\*\* reserveable sites [www.recreation.gov](http://www.recreation.gov)

DATES OPEN  
(approximate)

FEE 1<sup>st</sup> VEHICLE /  
EXTRA VEHICLE

WATER



ACCESSIBLE  
FACILITIES

# OF SITES

TRAILER / RV SITES  
LARGEST PARKING  
SPUR

FIREWOOD  
PRICE PER BUNDLE

RESERVEABLE  
[www.reserveusa.com](http://www.reserveusa.com)

<b>Aspen CG</b> [Main Boulder] – 25 mi S of Big Timber on US 298, 8.5 mi S on Main Boulder Rd (Cty Rd 212) (Access road not suitable for vehicles longer than 32')	All year	\$5	Memorial Day thru Labor Day	Toilet	8	20' x 42'	No	No
<b>Baker's Hole CG</b> [Madison River] – 3 mi NW of West Yellowstone on US 191 (Golden Passes not applicable toward electric or additional vehicle fees)	5/15 – 9/15 Weather dependent	\$14 / \$6 electricity add \$6	Yes	Fire grates Fishing platform Tables Toilets Water	73	25' x 75'	\$6	No
<b>Battle Ridge CG</b> [Bridger Mountains] – 22 mi N of Bozeman on MT 86	5/15 – 9/15	None	Yes	None	13	12' x 30'	No	No
<b>Battle Ridge Picnic Area</b> [Bridger Mountains] – 22 mi N of Bozeman on MT 86	5/15 – 9/15	None	Yes	None	1	Open parking	No	No
<b>Bear Creek CG</b> [West Absaroka Mountains] – 5 mi NE of Gardiner on Jardine Rd, 5.5 mi on Bear Creek Rd (Forest Rd 493) (Access road not suitable for vehicles longer than 21')	6/15 – 10/31 Weather dependent	None	No	None	4	Open parking	No	No
<b>Beaver Creek CG</b> [Hebgen Lake] – 8 mi N of West Yellowstone on US 191, 16 mi W on US 287 (Golden Passes not applicable toward additional vehicle fees)	6/10 – 9/10 Weather dependent	\$12 / \$5	Yes	Fire grates Tables Toilets Water 2 Sites	79	12' x 55' 22' x 30'	\$5	No
<b>Big Beaver CG</b> [Main Boulder] – 25 mi S of Big Timber on US 298, 8 mi S on Main Boulder Rd (Cty Rd 212) (Access road not suitable for vehicles longer than 32')	All year	None	No	Toilet	5	27' x 42'	No	No
<b>Big Timber Canyon Picnic Area</b> [East Crazy Mountains] – 11 mi N of Big Timber on US 191,, 8 mi W on Big Timber Canyon Rd	All year	None	No	Toilet	Dispersed	Open parking	No	No
<b>Blackmore Picnic Area</b> [Hyalite Canyon] – 16 mi S of Bozeman on Hyalite Canyon Rd	5/15 – 9/15	None	No	Toilet 3 Sites	8	Open parking	No	No

# GALLATIN NATIONAL FOREST

## Campgrounds and Picnic Areas

(in alphabetical order)

\*\*\* reserveable sites [www.recreation.gov](http://www.recreation.gov)

DATES OPEN  
(approximate)

FEE 1<sup>st</sup> VEHICLE /  
EXTRA VEHICLE

WATER

 ACCESSIBLE  
FACILITIES

# OF SITES

TRAILER / RV SITES  
LARGEST PARKING  
SPUR

FIREWOOD  
PRICE PER BUNDLE

RESERVEABLE  
[www.reserveusa.com](http://www.reserveusa.com)

<b>Cabin Creek CG</b> [Madison River] – 8 mi N of West Yellowstone on US 191, 14 mi W on US 287 (Golden Passes not applicable toward additional vehicle fees)	5/15 – 9/15 Weather dependent	\$12 / \$5	Yes	Fire grates Tables Toilets Water 1 Site	15	22' x 30'	\$5	No
<b>Canyon CG</b> [Yellowstone River] – 16 mi N of Gardiner on US 89 (Campground roads not suitable for vehicles longer than 48')	All year	\$7 / \$3	No	Fire grates Tables Toilet	18	12' x 50'	No	No
<b>Cherry Creek CG</b> [Hebgen Lake] – 8 mi W of West Yellowstone on US 20, 6 mi N on Hebgen Lake Rd	Memorial Day thru Mid Oct.	None	No	None	Dispersed	Open parking	No	No
<b>Chief Joseph CG</b> [Beartooth Country] – 4 mi E of Cooke City on US 212 (Access road not suitable for vehicles longer than 42') MAY BE CLOSED FOR RECONSTRUCTION – CHECK WITH GARDINER DISTRICT	7/15 – 9/30 Weather dependent	\$8 / \$3	Yes	Fire grates Tables Toilet	6	22' x 60'	No	No
<b>Chippy Park CG</b> [Main Boulder] – 25 mi S of Big Timber on US 298, 9.5 mi S on Main Boulder Rd (Cty Rd 212) (Access road not suitable for vehicles longer than 32')	All Year	\$5	Memorial Day thru Labor Day	Toilets 2 Sites	7	12' x 42'	No	No
<b>Chisholm CG</b> [Hyalite Canyon] – 18 mi S of Bozeman on Hyalite Canyon Rd	5/15 – 9/25	\$11 / \$7	Yes	Toilet	10	14' x 60' 28' x 35'	\$4	Yes
<b>Cinnabar Picnic Area</b> [Yellowstone River] – 7 mi N of Gardiner on US 89, cross bridge, ½ mi S	All year	None	No	Tables Toilet	2	Open parking	No	No
<b>Clarks Fork Picnic Area</b> [Beartooth Country] – 4 mi E of Cooke City on US 212	6/1 – 11/1 Weather dependent	None	No	Fishing Toilet Trail 1 Site	3	Open parking	No	No
<b>Colter CG</b> [Beartooth Country] – 2 mi E of Cooke City on US 212 (Access road not suitable for vehicles longer than 48') CLOSED FOR RECONSTRUCTION	7/15 – 9/30 Weather dependent	\$8 / \$3	Yes	Fire grates Food boxes Tables Tent pads Trash cans Toilets Water	18	22' x 66'	No	No

# GALLATIN NATIONAL FOREST

## Campgrounds and Picnic Areas

(in alphabetical order)

\*\*\* reserveable sites [www.recreation.gov](http://www.recreation.gov)

DATES OPEN  
(approximate)

FEE 1<sup>st</sup> VEHICLE /  
EXTRA VEHICLE

WATER

 ACCESSIBLE  
FACILITIES

# OF SITES

TRAILER / RV SITES  
LARGEST PARKING  
SPUR

FIREWOOD  
PRICE PER BUNDLE

RESERVEABLE  
[www.reserveusa.com](http://www.reserveusa.com)

<b>Eagle Creek CG</b> [Yellowstone River] – 2 mi NE of Gardiner on Jardine Rd (Horse corrals adjacent to campground) (Access road not suitable for vehicles longer than 48')	All year	\$7 / \$3	No	Fire grates Toilet	16	12' x 40'	No	No
<b>East Boulder CG</b> [East Boulder] – 19 mi S of Big Timber on US 298, 6 mi E on East Boulder Rd (Cty Rd 205)	All year	None	No	Toilet	Dispersed	Open parking  No RVs	No	No
<b>Fairy Lake CG</b> [Bridger Mountains] – 22.5 mi N of Bozeman on MT 86, 5 mi W on Fairy Lake Rd – Road slippery when wet – not suitable for RV or towed unit travel – High clearance vehicle recommended	7/1 – 9/15	None	Yes	Toilet	9	12' x 32'	No	No
<b>Falls Creek CG</b> [Main Boulder] – 25 mi S of Big Timber on US 298, 5 mi S on Main Boulder Rd (Cty Rd 212) (no turnaround for long vehicles)	All year	None	Memorial Day thru Labor Day	Toilet	8	Open parking  No RVs	No	No
<b>Greek Creek CG</b> [Gallatin Canyon] – 31 mi S of Bozeman on US 191 ***	5/15 – 9/26	\$11 / \$7	Yes	Toilets 7 Sites	14	30' x 60'	\$4	Yes
<b>Halfmoon CG</b> [East Crazy Mountains] – 11 mi N of Big Timber on US 191, 12 mi W on Big Timber Canyon Rd (Access road not suitable for vehicles longer than 32')	All year	\$5	Memorial Day thru Labor Day	Toilets 6 Sites	12	24' x 60'	No	No
<b>Halfmoon Picnic Area</b> [East Crazy Mountains] – 11 mi N of Big Timber on US 191, 12 mi W on Big Timber Canyon Rd (Access road not suitable for vehicles longer than 16')	All year	None	Memorial Day thru Labor Day	Fire grates Tables Toilets	3	16' x 25'	No	No
<b>Hells Canyon CG</b> [Main Boulder] – 25 mi S of Big Timber on US 298, 15.5 mi S on Main Boulder Rd (Cty Rd 212) (no turn) (Access road not suitable for vehicles longer than 20')	All year	None	No	None	11	10' x 48'	No	No
<b>Hicks Park CG</b> [Main Boulder] – 25 mi S of Big Timber on US 298, 21 mi S on Main Boulder Rd (Cty Rd 212) (no turn) (Access road not suitable for vehicles longer than 32')	All year	\$5	Memorial Day thru Labor Day	Toilets	16	24' x 51'	No	No

# GALLATIN NATIONAL FOREST

## Campgrounds and Picnic Areas

(in alphabetical order)

\*\*\* reserveable sites [www.recreation.gov](http://www.recreation.gov)

DATES OPEN  
(approximate)

FEE 1<sup>st</sup> VEHICLE /  
EXTRA VEHICLE

WATER

 ACCESSIBLE  
FACILITIES

# OF SITES

TRAILER / RV SITES  
LARGEST PARKING  
SPUR

FIREWOOD  
PRICE PER BUNDLE

RESERVEABLE  
[www.reserveusa.com](http://www.reserveusa.com)

<b>Hood Creek CG</b> [Hyalite Canyon] – 17 mi S of Bozeman on Hyalite Canyon Rd	5/15 – 9/25	\$11 / \$7	Yes	Toilet 2 Sites	18	16' x 50'	\$4	Yes
<b>Hood Creek Group CG / Picnic Area</b> [Hyalite Canyon] – 17 mi S of Bozeman on Hyalite Canyon Rd	5/15 – 9/25	\$50 - \$70 free if not reserved	Yes	Toilet 1 Site	2	Open parking	\$4	Yes
<b>La Duke Picnic Area</b> [Yellowstone River] – 7 mi N of Gardiner on US 89	All year	None	No	Toilet	3	Open parking	No	No
<b>Langohr CG</b> [Hyalite Canyon] – 11 mi S of Bozeman on Hyalite Canyon Rd MAY BE CLOSED FOR RECONSTRUCTION August 15, 2005 – August 15, 2006	5/15 – 9/15	\$11 / \$7	Yes	Fishing Toilet Trail 2 Sites	19	22' x 60'	\$4	Yes
<b>Langohr Group Picnic Area</b> [Hyalite Canyon] – 11 mi S of Bozeman on Hyalite Canyon Rd (MAY BE CLOSED FOR RECONSTRUCTION -> Aug 2006)	5/15 – 9/15	\$50 - \$70 free if not reserved	Yes	Toilet 1 Site	1	16' x 20'	\$4	Yes
<b>Lonesomehurst CG</b> [Hebgen Lake] – 8 mi W of West Yellowstone on US 20, 4 mi N on Denny Creek Rd. (Golden Passes not applicable toward additional vehicle fees)	5/15 – 9/15 Weather dependent	\$14 / \$6	Yes	Boat ramp Dock Fire grates Fishing Toilets Water	27	30' x 45'	\$6	No
<b>Lower Hyalite Group Site (Hyalite Canyon) ***</b> (use with reservation only)	5/15 – 9/25	\$50-\$90	No	Toilet, picnic shelter	1	Open parking	\$4	Yes
<b>Moose Creek Flat CG</b> [Gallatin Canyon] – 32 mi S of Bozeman on US 191	5/15 – 9/15	\$11 / \$7	Yes	Fishing Toilets 4 Sites	12 + 1 Group	20' x 60'	\$4	Yes
<b>Moose Creek Flat Picnic Area</b> [Gallatin Canyon] – 32 mi S of Bozeman on US 191	5/15 – 9/15	\$50 - \$70 free if not reserved	Yes	Fishing Tables Toilet	3	16' x 20'	No	Yes
<b>Moose Creek Group Site</b> [Gallatin Canyon] – 32 mi S of Bozeman on US 191, on East side of road	5/15 – 9/15	\$50 - \$70	No	None	1	16' x 60'	\$4	Yes Required

# GALLATIN NATIONAL FOREST

## Campgrounds and Picnic Areas

(in alphabetical order)

\*\*\* reserveable sites [www.recreation.gov](http://www.recreation.gov)

DATES OPEN  
(approximate)

FEE 1<sup>st</sup> VEHICLE /  
EXTRA VEHICLE

WATER

 ACCESSIBLE  
FACILITIES

# OF SITES

TRAILER / RV SITES  
LARGEST PARKING  
SPUR

FIREWOOD  
PRICE PER BUNDLE

RESERVEABLE  
[www.reserveusa.com](http://www.reserveusa.com)

<b>Natural Bridge Picnic Area</b> [Main Boulder] – 25 mi S of Big Timber on US 298	All year	None	No	Table Toilet	2	Open parking	No	No
<b>Palisade Falls Picnic Area</b> [Hyalite Canyon] – 20 mi S of Bozeman on Hyalite Canyon Rd, 1 mi W on Forest Rd 3163	5/15 – 9/15	None	No	Toilet 1 Site	3	Open parking	No	No
<b>Pine Creek CG</b> [West Absaroka Mountains] – 9 mi S of Livingston on US 89, 6 mi E on Pine Creek Rd ***	5/10 – 9/24	\$10 / \$6	Yes	Toilet Trail Water 17 Sites	25 + 1 Group	16' x 50'	\$4	Yes
<b>Pine Creek Group CG</b> [West Absaroka Mountains] – 9 mi S of Livingston on US 89, 6 mi E on Pine Creek Rd ***	5/10 – 9/24	Up to \$70	Yes	Grill Tables Toilet Water 1 Site	1	30' x 70'	\$4	Yes
<b>Pine Creek Group Picnic Shelter (W. Absaroka Mtns) (Day Use only) ***</b>	5/110–9/24	Up to \$70 reserved group \$5.50 walk- in for family	Yes	Grill Tables Toilet Water 1 site	1	16' x 50'	\$4.00	Yes
<b>Pine Creek Picnic Area</b> [West Absaroka Mountains] – 9 mi S of Livingston on US 89, 6 mi E on Pine Creek Rd	5/19 – 9/24	\$6	Yes	Tables Toilet Water	7 + 1 Group	12' x 20'	\$4	Yes
<b>Quake Lake Picnic Area</b> [Madison River] – 8 mi N of West Yellowstone on US 191, 17 mi W on US 287. The Quake Lake Visitor Center offers interpretive programs, videos, exhibits and book sales. There is a fee for the Visitor Center only.	Memorial Day thru Labor Day	None	Yes	Tables Toilets	2	Open parking	No	No
<b>Rainbow Point CG</b> [Hebgen Lake] – 5 mi N of West Yellowstone on US 191, 3 mi W on Rainbow Pt Rd (Forest Rd 6954), 2 mi N on Rainbow Pt Rd after intersection. (Golden Passes not applicable toward electric or additional vehicle fees)	5/15 – 9/15 Weather dependent	\$14 / \$6 electricity add \$6	Yes	Boat ramp Dock Fire grates Fishing Toilets Water	86	30' x 40'	\$6	No
<b>Red Cliff CG</b> [Gallatin Canyon] – 48 mi S of Bozeman on US 191 (Golden Passes not applicable toward electric or additional vehicle fees)	5/15 – 9/26	\$11 / \$7 electricity add \$4	Yes	Tables Toilets Water	63	18' x 50'	\$4	Yes

# GALLATIN NATIONAL FOREST

## Campgrounds and Picnic Areas

(in alphabetical order)

\*\*\* reserveable sites [www.recreation.gov](http://www.recreation.gov)

DATES OPEN  
(approximate)

FEE 1<sup>st</sup> VEHICLE /  
EXTRA VEHICLE

WATER



ACCESSIBLE  
FACILITIES

# OF SITES

TRAILER / RV SITES  
LARGEST PARKING  
SPUR

FIREWOOD  
PRICE PER BUNDLE

RESERVEABLE  
[www.reserveusa.com](http://www.reserveusa.com)

<b>Red Cliff Group CG</b> [Gallatin Canyon] – 48 mi S of Bozeman on US 191	5/15 – 9/26	\$30	Yes	None	2	20' x 40'	\$4	Yes
<b>Red Cliff Picnic Area</b> [Gallatin Canyon] – 48 mi S of Bozeman on US 191	5/15 – 9/26	\$50-70 free if not reserved	Yes	None	4	Open parking	\$3	Yes
<b>Shields River Dispersed Site</b> [West Crazy Mountains] – 24 mi NE of Wilsall on Shields River Rd	5/31 – 9/30	None	No	None	4	Open parking	No	No
<b>Shipping Corrals Picnic Area</b> [Main Boulder] – 25 mi S of Big Timber on US 298, 10 mi S on Main Boulder Rd ( Cty Rd 212)	All year	None	No	Toilet	2	Open parking	No	No
<b>Snowbank CG</b> [West Absaroka Mountains] – 15 mi S of Livingston on US 89, 12 mi E on Mill Creek Rd	5/26 – 9/4	\$10 / \$6	Yes	None	11	25' x 35'	\$4	Yes
<b>Snowbank Group CG</b> [West Absaroka Mountains] – 15 mi S of Livingston on US 89, 12 mi E on Mill Creek Rd	5/10 – 9/21	Up to \$50	Yes	None	1	Open parking	\$4	Yes
<b>Soda Butte CG</b> [Beartooth Country] – 1 mi E of Cooke City on US 212	7/1 – 9/30 Weather dependent	\$8 / \$3	Yes	Fire grates Food boxes Tables Tent pads Toilets Trash cans Water	27	22' x 60'	No	No
<b>Spanish Creek Picnic Area</b> [Gallatin Canyon] – 19 mi S of Bozeman on US 191, 8 mi SE on Spanish Creek Rd	5/15 – 9/15	None	Yes	Toilet	4	Open parking	No	No
<b>Sphinx Creek Picnic Area</b> [Yellowstone River] – 16 mi NW of Gardiner on US 89, 1 mi SW on Tom Miner Rd, 3 mi SE along the Yellowstone River on the Old Yellowstone Trail	All year	None	No	Toilet Trail	2	Open parking	No	No



# GALLATIN NATIONAL FOREST

## Campgrounds and Picnic Areas

(in alphabetical order)

\*\*\* reserveable sites [www.recreation.gov](http://www.recreation.gov)

DATES OPEN  
(approximate)

FEE 1<sup>st</sup> VEHICLE /  
EXTRA VEHICLE

WATER

 ACCESSIBLE  
FACILITIES

# OF SITES

TRAILER / RV SITES  
LARGEST PARKING  
SPUR

FIREWOOD  
PRICE PER BUNDLE

RESERVEABLE  
[www.reserveusa.com](http://www.reserveusa.com)

<b>Spire Rock CG</b> [Gallatin Canyon] – 23 mi S of Bozeman on US 191, 2 mi E on Storm Castle Creek Rd	5/15 – 9/26	\$9 / \$7	No	Toilet	17	25' x 50'	\$4	Yes
<b>Spire Rock Group CG</b> [Gallatin Canyon] – 23 mi S of Bozeman on US 191, 2 mi E on Storm Castle Creek Rd	5/15 – 9/15	\$25	No	Toilet	3	20' x 40'	\$4	Yes
<b>Spring Creek CG</b> [Hebgen Lake] – 8 mi W of West Yellowstone on US 20, 10 mi N on Denny Creek Road	Memorial Day thru Mid Oct.	None	No	Toilet	Dispersed	Open parking	No	No
<b>Suce Creek Picnic Area</b> [West Absaroka Mountains] – 2 mi S of Livingston on US 89, 3 mi S on Rt 540, 3 mi E on Suce Creek Rd	All year	None	No	Tables Toilets	3	Open parking	No	No
<b>Swan Creek CG</b> [Gallatin Canyon] – 30 mi S of Bozeman on US 191, 1 mi E on Swan Creek Rd	5/15 – 9/26	\$11 / \$7	Yes	Toilet 7 Sites	13	16' x 45'	\$4	Yes
<b>Timber Camp CG</b> [West Absaroka Mountains] – 5 mi NE of Gardiner on Jardine Rd, 4 mi NE on Forest Rd 493	6/15 – 10/31 Weather dependent	None	No	None	Open parking		No	No
<b>Tom Miner CG</b> [Gallatin Mountains] – 17 mi NW of Gardiner on US 89, 12 mi SW on Tom Miner Rd (Horse corrals adjacent to campground) (Access road not suitable for vehicles longer than 42')	6/1 – 10/31 Weather dependent	\$7 / \$3	Yes	Food boxes Toilets	16 + 2 Group	12' x 40'	No	No
<b>West Boulder CG</b> [West Boulder] – 16 mi S of Big Timber on US 298, 6.5 mi SW on Cty Rd 30, 8 mi SW on West Boulder Rd	All year	\$5	Memorial Day thru Labor Day	None	10	14' x 60'	No	No
<b>Yankee Jim Picnic Area</b> [Yellowstone River] – 15 mi N of Gardiner on US 89	All year	None	No	Tables Toilet	3	Open parking	No	No

