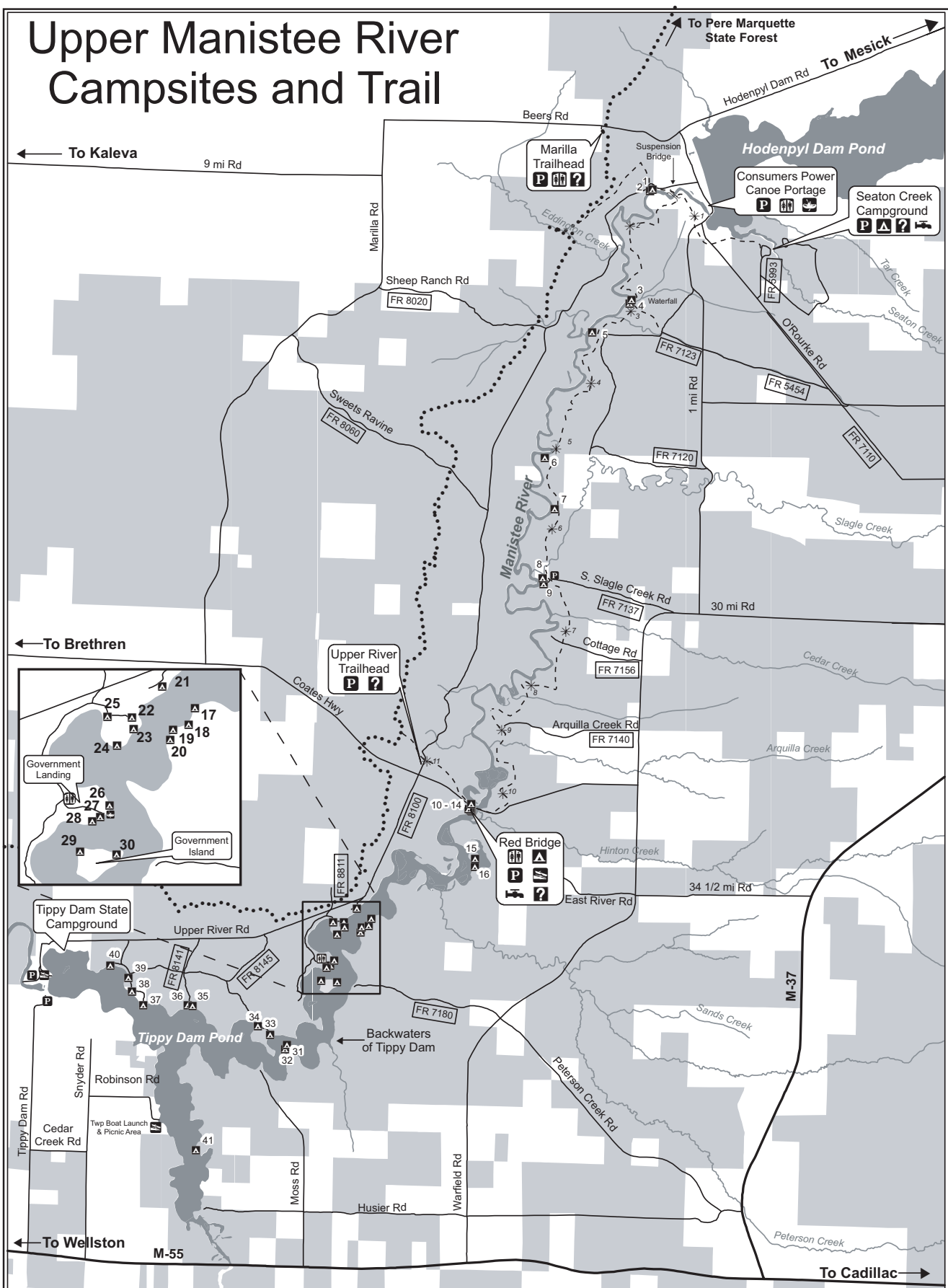
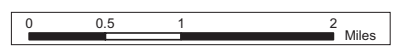



Upper Manistee River Campsites and Trail



- Campsite
- Information
- Toilet
- Parking Lot
- Canoe Launch
- State Highway
- County Road
- Forest Service Road
- North Country Trail
- Manistee River Trail
- Trail Mile Marker
- Lakes and Ponds
- Rivers and Streams
- National Forest



The Forest Service uses the most current and complete data available. They may be: developed from sources of differing accuracy, accurate only at certain scales, based on modeling or interpretation, incomplete while being created or revised, etc. Using GIS products for purposes other than those for which they were created may yield inaccurate or misleading results. The Forest Service reserves the right to correct, update, modify, or replace GIS products without notification. The Forest Service will not be liable for any activity involving this information.