
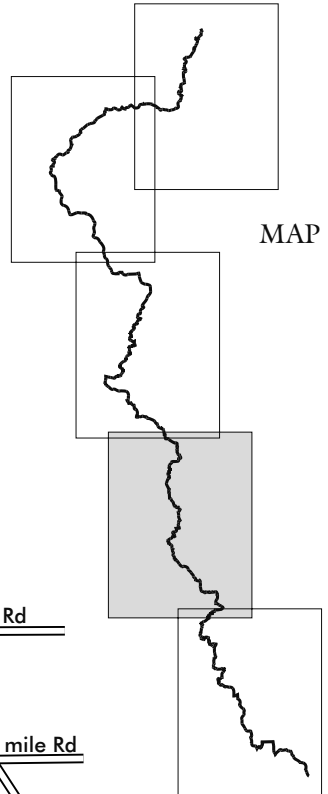


Segment D

MAP KEY



073196

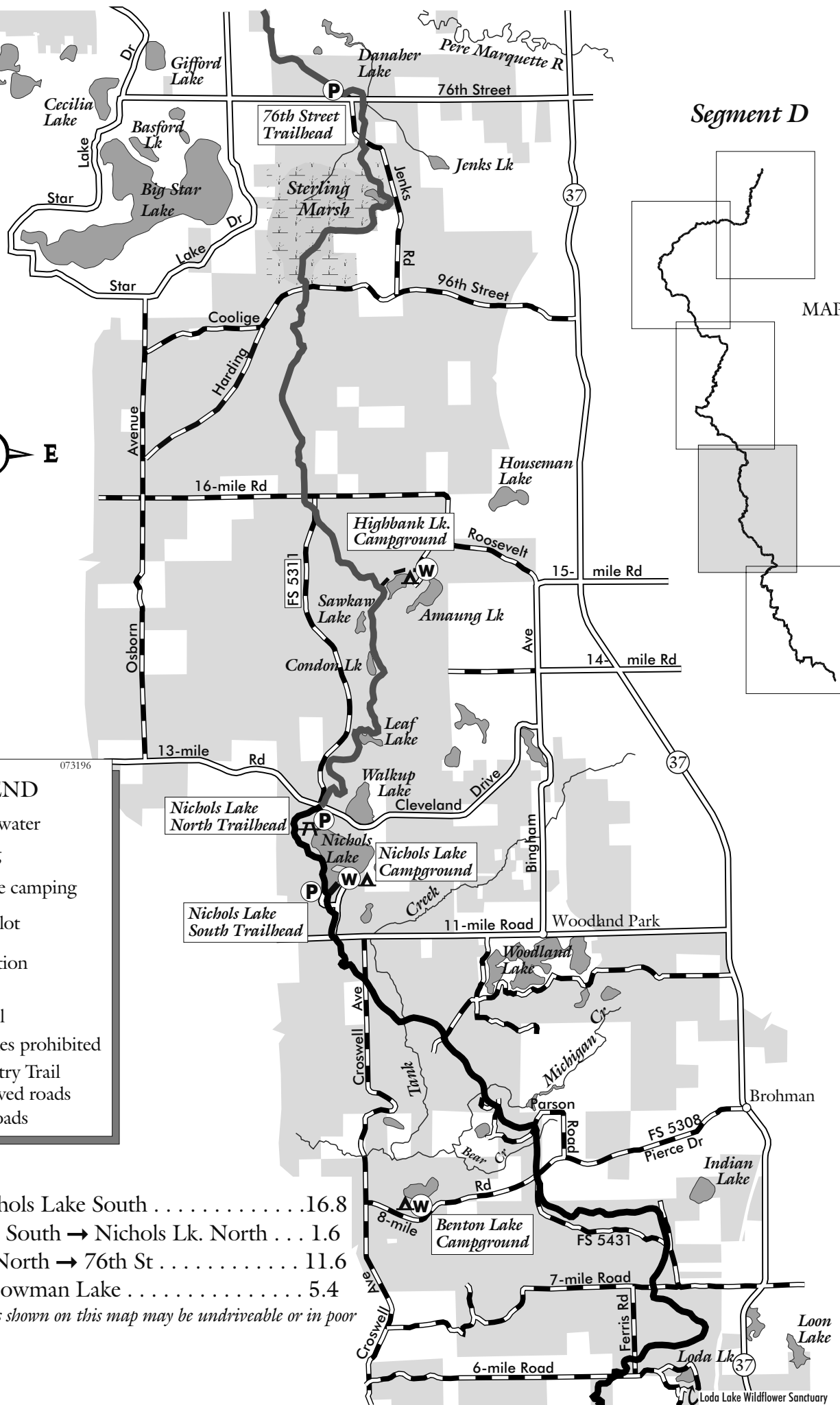
LEGEND

- potable water
- camping
- primitive camping
- parking lot
- information
- gate
- spur trail
- Mtn Bikes prohibited
- N. Country Trail
- main paved roads
- gravel roads

Mileage:

- M-20 → Nichols Lake South 16.8
- Nichols Lake South → Nichols Lk. North . . . 1.6
- Nichols Lk. North → 76th St 11.6
- 76th St. → Bowman Lake 5.4

Note - some roads shown on this map may be undriveable or in poor condition.



Loon Lake

Loda Lk
Loda Lake Wildflower Sanctuary