
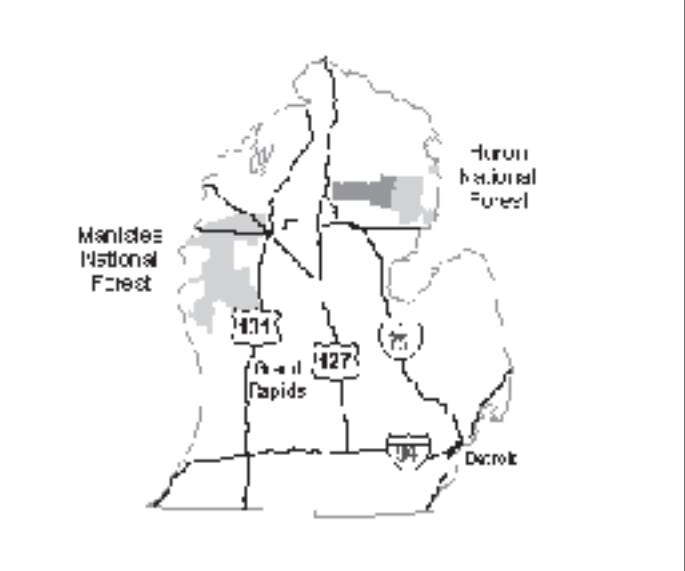


America's Great Outdoors



Huron National Forest - West
National Forests
Huron-Manistee
Use Map
Motor Vehicle

VICINITY MAP



INFORMATION SOURCES

<http://www.fs.fed.us/r9/hm/f>
(800) 821-6263

Huron-Manistee National Forests
Supervisor's Office
1755 S. Mitchell Street
Cadillac, MI 49601
(231) 775-2421
TTY: (231) 775-3183

Mio Ranger District
107 McKinley Road
Mio, MI 48647
(989) 826-3252
TTY: (989) 826-3592

Huron Shores Ranger Station
5761 North Skeel Road
Oscoda, MI 48750
(989) 739-0728
TTY: (989) 739-0806

treadlightly!
LEAVING A GOOD IMPRESSION

Travel & recreate with minimum impact. Respect the environment and the rights of others. Educate yourself, plan and prepare before you go. Allow for future use of the outdoors, by leaving it better than you found it. Discover the rewards of responsible recreation. For more information on Tread Lightly!, go to www.treadlightly.org or call 1-800-966-9900.

PURPOSE AND CONTENTS
OF THIS MAP

This map dated 3/01/2008 shows the National Forest System roads, National Forest System trails, and the areas on National Forest System lands in the Mio and Huron Shores Ranger Districts of the Huron-Manistee National Forests that are designated for motor vehicle use pursuant to 36 CFR 212.51. The map also contains a list of those designated roads, trails, and areas that enumerate the types of vehicles that are allowed on each route and in each area and any seasonal restrictions that apply on those routes and in those areas.

Designation of a road, trail, or area for motor vehicle use by a particular class of vehicle under 36 CFR 212.51 should not be interpreted as encouraging or inviting use, or to imply that the road, trail, or area is passable, actively maintained, or safe for travel. Motor vehicle designations include parking along designated routes and all facilities associated with designated routes when it is safe to do so and when not causing damage to National Forest System resources. Seasonal weather conditions and natural events may render designated roads and trails impassable for extended periods. Designated areas may contain dangerous or impassable terrain. Many designated roads and trails may be passable only by high-clearance vehicles or four-wheel drive vehicles. Maintenance of designated roads and trails will depend on available resources, and many may receive little maintenance.

This motor vehicle use map identifies those roads, trails, and areas designated for the motor vehicle use under 36 CFR 212.51 for the purpose of enforcing the prohibition at 36 CFR 261.13. This is a limited purpose. The other public roads are shown for information and navigation purposes only and are not subject to designation under the Forest Service travel management regulation.

These designations apply only to National Forest System roads, National Forest System trails, and areas on National Forest System lands.

PROHIBITIONS

It is prohibited to possess or operate a motor vehicle on National Forest System lands on the Huron-Manistee National Forests other than in accordance with these designations (36 CFR 261.13).

Violations of 36 CFR 261.13 are subject to a fine of up to \$5,000 or imprisonment for up to 6 months or both (18 U.S.C. 3571(e)). This prohibition applies regardless of the presence or absence of signs.

This map does not display non motorized uses, over-snow uses, or other facilities and attractions on the Huron-Manistee National Forests. Obtain a forest visitor map for more complete information.

Designated roads, trails, and areas may also be subject to temporary, emergency closures, and visitors must comply with signs notifying them of such restrictions. A national forest may issue an order to close a road, trail, or area on a temporary basis to protect the life, health or safety of forest visitors or the natural or cultural resources in these areas. Such a temporary and/or emergency closures are consistent with the Travel Management Rule (36 CFR 212.52 (b); 36 CFR 261 subpart B).

The designation "road or trail open to all motor vehicles" does not supersede vehicle size or weight limits imposed through State traffic law.

OPERATOR RESPONSIBILITIES

Operating a motor vehicle on National Forest System roads, National Forest System trails, and in areas on National Forest System lands carries a greater responsibility than operating that vehicle in a city or other developed setting. Not only must the motor vehicle operators know and follow all applicable traffic laws, but they need to show concern for the environment as well as other forest users. The misuse of motor vehicles can lead to the temporary or permanent closure of any designated road, trail, or area. Operators of motor vehicles are subject to State traffic law, including State requirements for licensing, registration, and operation of the vehicle in question.

Motor vehicle use, especially off-highway vehicle use, involves inherent risks that may cause property damage, serious injury, and possibly death to participants. Riders should drive cautiously and anticipate rough surfaces and features, such as snow, mud, vegetation, and water crossings common to remote driving conditions. Participants voluntarily assume full responsibility for these damages, risks, and dangers. Motor vehicle operators should take care at all times to protect themselves and those under their responsibility.

Much of the Huron-Manistee National Forests are remote, and medical assistance may not be readily available. Cellular telephones do not work in many areas of the Huron-Manistee National Forests. Operators should take adequate food, water, first aid supplies, and other equipment appropriate for the conditions and expected weather.

ALWAYS REMEMBER TO RESPECT PRIVATE LAND! PROTECT YOUR PRIVILEGE. STAY ON DESIGNATED ROADS, TRAILS, AND IN DESIGNATED AREAS.

Read and understand this map in its entirety. If you have questions please contact the Huron-Manistee National Forests for clarification.

Road, trail, and area users must comply with this map, as well as all Federal, State, and local laws and regulations. Compliance with these rules is the responsibility of the user.

Motor vehicle designations include parking along designated routes and at facilities associated with designated routes when it is safe to do so and when not causing damage to National Forest System resources.

EXPLANATION OF LEGEND ITEMS

Roads Open to Highway Legal Vehicle Only:

These roads are open only to motor vehicles licensed under State law for general operation on all public roads within the State.

Trails Open to Vehicles 50" or Less in Width:

These trails are open only to motor vehicles less than 50 inches in width at the widest point on the vehicle.

Trails Open to Motorcycles Only:

These trails are open only to motorcycles. Sidecars are not permitted.

Special Vehicle Designation:

This symbol indicates that the road or trail is open to classes of vehicles other than those listed above. Refer to the Seasonal and Special Designation Table for further instructions.

Seasonal Designation:

This symbol, used in conjunction with one of the other road or trail symbols, indicates that the road or trail is open only during certain portions of the year. Refer to the Seasonal and Special Designation Table for further instructions.

Areas Open to Cross Country Travel:

These are areas on National Forest System land that allow cross-country travel motorized vehicles. Specific vehicle classes and seasonal designations may be indicated in the Seasonal and Special Designation Table.

Motorized Trail Access:

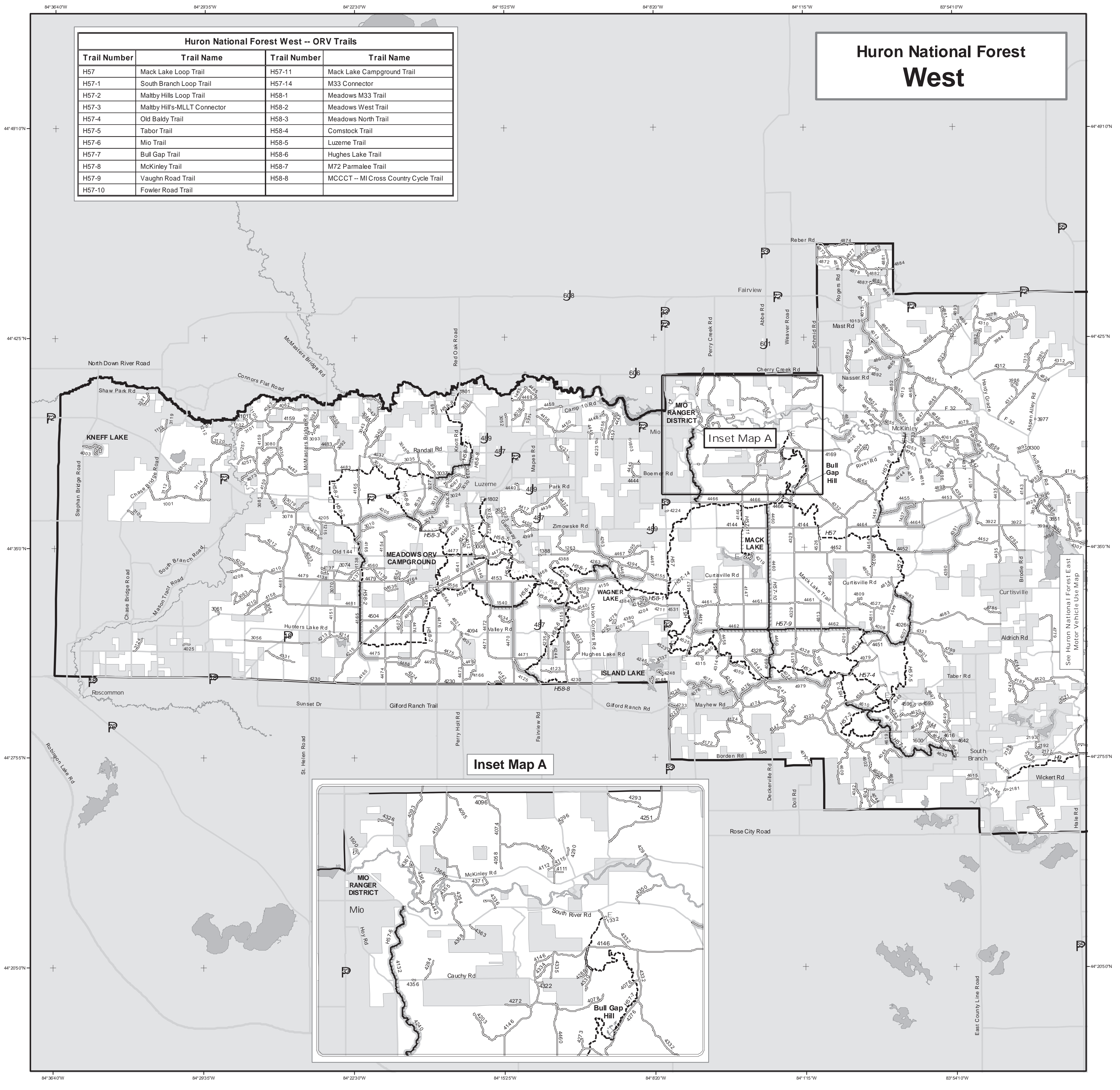
This symbol indicates a trail head for access to a motorized route. Not all motorized routes have trail heads and those that do may range from primitive to developed.

LEGEND

- Roads Open to Highway Legal Vehicles Only
- Trails Open to Vehicles 50" or Less in Width
- Trails Open to Motorcycles Only
- Special Vehicle Designation (See Table on East Map)
- Seasonal Designation (See Table on East Map) (Use along with road and trail symbols above)
- Other Public Roads
- Motorized Trail Access
- Open To Cross Country Travel
- Forest Boundary
- Non-National Forest System Lands
- Lakes

0 1 2 3 4 Miles

The U.S. Department of Agriculture (USDA) prohibits discrimination in all its programs and activities on the basis of race, color, national origin, age, disability, and where applicable, sex, marital status, familial status, parental status, religion, sexual orientation, genetic information, political beliefs, reprisal, or because all or part of an individual's income is derived from any public assistance program. (Not all prohibited bases apply to all programs.) Persons with disabilities who require alternative means for communication of program information (Braille, large print, audiotape, etc.) should contact USDA's TARGET Center at (202) 720-2600 (voice and TDD). To file a complaint of discrimination, write to USDA, Director, Office of Civil Rights, 1400 Independence Avenue, S.W., Washington, D.C. 20250-9410, or call (800) 795-3272 (voice) or (202) 720-6382 (TDD). USDA is an equal opportunity provider and employer.



Huron National Forest West -- ORV Trails			
Trail Number	Trail Name	Trail Number	Trail Name
H57	Mack Lake Loop Trail	H57-11	Mack Lake Campground Trail
H57-1	South Branch Loop Trail	H57-14	M33 Connector
H57-2	Maltby Hills Loop Trail	H58-1	Meadows M33 Trail
H57-3	Maltby Hill's-MLL Connector	H58-2	Meadows West Trail
H57-4	Old Baldy Trail	H58-3	Meadows North Trail
H57-5	Tabor Trail	H58-4	Comstock Trail
H57-6	Mio Trail	H58-5	Luzerne Trail
H57-7	Bull Gap Trail	H58-6	Hughes Lake Trail
H57-8	McKinley Trail	H58-7	M72 Parmalee Trail
H57-9	Vaughn Road Trail	H58-8	MCCCT -- MI Cross Country Cycle Trail
H57-10	Fowler Road Trail		