


TEXT, PHOTOGRAPHIC ATLAS AND APPENDICES

THE ECOLOGICAL COMMUNITIES
OF THE CONTINENTAL SLOPE AND ADJACENT REGIMES
OF THE NORTHERN GULF OF MEXICO

BY

Willis E. Pequegnat, Ph.D.



R/V ALAMINOS 1963-1974

UNITED STATES
DEPARTMENT OF THE INTERIOR
MINERALS MANAGEMENT SERVICES

TERECO CORPORATION
P.O. BOX 2848
College Station, Texas 7784

Prepared for the
Minerals Management Services under
Contract number: AA851-CT1-12

AUGUST 1983

THE ECOLOGICAL COMMUNITIES OF THE CONTINENTAL SLOPE
AND ADJACENT REGIMES OF THE NORTHERN GULF OF MEXICO

TEXT, PHOTOGRAPHIC ATLAS, AND APPENDICES

by

Willis E. Pequegnat

in collaboration with

Linda H. Pequegnat, Joanie A. Kleypas, Bela M. James,
E. A. Kennedy, and G. Fain Hubbard

TerEco Corporation
P. O. Box 2848
College Station, Texas 77841

Contract No. AA851-CT1-12
Robert Rogers, Contract Officer's Authorized Representative
August 1983

Prepared for
Minerals Management Service
U.S. Department of the Interior
Gulf of Mexico OCS Office
Metairie, Louisiana

DISCLAIMER PAGE

This report has been reviewed by the Minerals Management Service (Bureau of Land Management) and approved for publication. Approval does not signify that the contents necessarily reflect the views and policies of the Bureau, nor does mention of trade names or commercial products constitute endorsement or recommendation for use.

TABLE OF CONTENTS

	<u>Page</u>
LIST OF TABLES	vi
LIST OF FIGURES	ix
LIST OF IN-TEXT PLATES	xiv
ABSTRACT	xv
PART I. INTRODUCTION	1
1. Nature of the Study	1
Historical Background	1
Scope of the Study	4
Objectives and Related Tasks	5
2. Study Methods	12
Sampling Gear and Their Use	12
Processing of Samples	14
Study by Specialists	15
Ultimate Disposition of Specimens	17
3. Results of Previous Investigations	19
Cruises in the 19th Century	19
Investigations in the 20th Century	20
PART II. SOME OCEANOGRAPHIC ASPECTS OF THE NORTHERN GULF	23
4. Deep Benthic Ecosystems: Species and Their Distributions	23
The Invertebrate Benthos	23
Definitions	23
Explanation of the Tables and Distribution Diagrams in Part II .	23
Species Nomenclature Changes	24
Epifauna of Soft Bottoms	26
Echinodermata	26
Crustacea	68
Fish	132
Mollusca: Gastropoda	158
Mollusca: Cephalopoda	160
Porifera	170
Coelenterata	172
Bryozoa	172
Brachiopoda	172
Sipuncula	172
The Infauna	179
Polychaeta	179
Mollusca: Bivalvia	186
Mollusca: Scaphopoda	193
5. Deep Benthic Ecosystems: Zonation and Faunal Assemblages	214
Definitions: Communities Versus Faunal Assemblages	214
Dendrogram Construction	216
Basis	216
Interpretation	221

Table of Contents continued

	<u>Page</u>
Species Composition of the Faunal Assemblages	224
Shelf Assemblages	224
Slope, Rise, and Abyssal Plain Assemblages	225
Shelf/Slope Transition Zone (150-450 m)	225
Archibenthal Zone - Horizon A (475-750 m)	235
Archibenthal Zone - Horizon B (775-950 m)	245
Upper Abyssal Zone (975-2250 m)	254
Mesoabyssal Zone - Horizon C (2275-2700 m)	265
Mesoabyssal Zone - Horizon D (2725-3200 m)	271
Lower Abyssal Zone (3225-3850 m)	278
Species Diversity	285
Key Species of the Faunal Assemblages	299
Physical Characteristics of Key Species	299
Food Habits of Selected Key Species	305
6. Deep Benthic Ecosystems: Controlling Factors of Zonation	310
Introduction	310
Physiographic and Geologic Factors	310
Submarine Topography	312
Continental Slope - Northern Gulf of Mexico	312
Continental Rise	314
Sigsbee Abyssal Plain	315
Sedimentology	315
Physico-Chemical Factors	322
Water Masses	322
Near Bottom Temperature, Salinity, and Dissolved Oxygen	328
Circulation and Currents	333
Chemical Factors - Distribution of Heavy Metals	337
Biological Factors	341
Production and Distribution of Food	341
Biological Interactions - Competition and Predation	345
Summary	348
PART III. GENERAL ECOSYSTEM ANALYSIS	351
7. The Slope and Abyssal Environments	351
Physico-Chemical Characteristics	351
Horizontal Gradients in the Surface Water	351
Vertical Gradients in the Water Column	352
Bottom Topography and Surface Sedimentology	352
Bottom Habitat Differentiation	353
Seasonality in the Deep Gulf	354
Biological Distribution Patterns	354
Distribution of Plankton and Micronekton in the Water Column ...	354
Distribution of Benthic Animals of the Slope and Abyss	355
Exchange Processes	356
Residence vs. Transience of Species	357
Internal Dynamics - Production, Consumption, Decomposition	358
Internal Dynamics: Vertical and Horizontal Transport	359
System Coordination and Regulation	361

Table of Contents continued

	<u>Page</u>
8. The Deep Gulf Ecosystem	362
Introduction	362
Components of Marine Ecosystems	362
Energy Flow	362
Nature of the Deep Gulf Ecosystem	363
Deep Ecosystem Model	365
Summing Up	370
Potential Hazards for the Deep Gulf Ecosystem	372
Executive Decisions for Avoiding Significant Ecosystem Impacts from Petroleum Exploitation	375
PART IV. FUTURE STUDY NEEDS	376
General	376
Voids in Physico-Chemical Data	376
Deficiencies in Biological Data	378
Suggested Future Investigation	379
ACKNOWLEDGMENTS	383
LITERATURE CITED	384
APPENDIX A. PHOTOGRAPHIC ATLAS	A-1
APPENDIX B. STATION LIST OF SPECIES	B-1
APPENDIX C. ANNOTATED BIBLIOGRAPHY	C-1

LIST OF TABLES

	<u>Page</u>
1. Station list for benthic stations included in the study	7
2. Number of species collected in echinoderm classes and their bathymetric distribution with median depth	26
3. Asteroidea found in the deep Gulf of Mexico and dominant species in rank order	31
4. Distribution of species and individuals of asteroids among zones	33
5. Echinoidea found in the deep Gulf of Mexico and dominant species in rank order	41
6. Distribution of species and individuals of echinoids among zones	42
7. Ophiuroidea found in the deep Gulf of Mexico and dominant species in rank order	48
8. Distribution of species and individuals of ophiuroids among zones ...	49
9. Holothuroidea found in the deep Gulf of Mexico and dominant species in rank order	54
10. Distribution of species and individuals of holothurians among zones	55
11. Crinoidea found in the deep Gulf of Mexico and dominant species in rank order	66
12. Distribution of species and individuals of crinoids among zones	67
13. Number of species collected in crustacean taxa with their bathymetric distribution including median depth	68
14. Cirripedia found in the deep Gulf of Mexico and dominant species in rank order	79
15. Miscellaneous Crustacea found in the deep Gulf of Mexico	81
16. Penaeidae found in the deep Gulf of Mexico and dominant species in rank order	83
17. Distribution of species and individuals of Penaeidae among zones	84
18. Caridea found in the deep Gulf of Mexico and dominant species in rank order	91
19. Distribution of species and individuals of Caridea among zones	92
20. Polychelidae and Nephropidae found in the deep Gulf of Mexico and dominant species in rank order	100
21. Distribution of species and individuals of Polychelidae among zones	101
22. Distribution of species and individuals of Nephropidae among zones ..	101
23. Macrura (except Polychelidae and Nephropidae) found in the deep Gulf of Mexico	108
24. Galatheidae found in the deep Gulf of Mexico and dominant species in rank order	109
25. Distribution of species and individuals of Galatheidae (<u>Munida</u> only) among zones	110
26. Distribution of species and individuals of Galatheidae (<u>Munidopsis</u> only) among zones	110
27. Anomura, except Galatheidae, found in the deep Gulf of Mexico and dominant species in rank order	117
28. Distribution of species and individuals of Anomura (Paguridae) among zones	118
29. Brachyura found in the deep Gulf of Mexico and dominant species in rank order	124
30. Distribution of species and individuals of Brachyura among zones	126

List of Tables continued

	<u>Page</u>
31. Number of species collected in the fish taxa and their bathymetric distribution with median depth	132
32. Fishes found in the deep Gulf of Mexico and dominant species in rank order	136
33. Distribution of species and individuals of demersal fishes among zones	141
34. Number of species and individuals and percent of the total numbers of individuals within the gastropod families	159
35. Gastropoda found in the deep Gulf of Mexico and dominant species in rank order	162
36. Distribution of species of Gastropoda among zones	167
37. Cephalopod mollusks found in the deep Gulf of Mexico and dominant species in rank order	168
38. Confirmed benthic and benthopelagic cephalopods among those collected from the Gulf of Mexico by the R/V ALAMINOS	169
39. Distribution of cephalopod mollusks among zones	169
40. Porifera found in the deep Gulf of Mexico	171
41. Distribution of Porifera among zones	170
42. Zoantharia: Scleractinea and Antipatharia found in the deep Gulf of Mexico	173
43. Alcyonaria: Pennatulacea found in the deep Gulf of Mexico	174
44. Alcyonaria: Alcyonacea found in the deep Gulf of Mexico	174
45. Hydrozoa found in the deep Gulf of Mexico	175
46. Distribution of Coelenterata among zones	175
47. Bryozoa found in the deep Gulf of Mexico	176
48. Distribution of Bryozoa among zones	176
49. Brachiopoda found in the deep Gulf of Mexico	177
50. Distribution of Brachiopoda among zones	177
51. Sipuncula found in the deep Gulf of Mexico	178
52. Distribution of Sipuncula among zones	178
53. Polychaeta found in the deep Gulf of Mexico and dominant species in rank order	180
54. Survey of polychaete families found in the deep Gulf with a tabulation of their species in vertical zones	184
55. Distribution of Polychaete families among orders	185
56. Distribution of species of Polychaetes by zones	185
57. Bivalve mollusks found in the deep Gulf of Mexico and dominant species in rank order	188
58. Distribution of Bivalvia among zones	191
59. Scaphopod mollusks found in the deep Gulf of Mexico and dominant species in rank order	194
60. Distribution of scaphopod mollusks among zones	195
61. Comparisons of Northwest Atlantic and Gulf of Mexico faunal zones ...	215
62. Isobaths and their indices of similarity, in rank order, which provided data for construction of the dendrogram	222
63. Species diversity indices by depth interval	287
64. Species diversity indices corrected for patchiness	289
65. Shannon-Wiener diversity functions and maximal indices for the deep Gulf of Mexico stations	291
66. Principal food types of selected deep-sea fishes in the Gulf of Mexico	305

List of Tables continued

	<u>Page</u>
67. The relative abundance of food items in the fish, <u>Dibranchus atlanticus</u>	306
68. Sediment data from laboratory analyses of TerEco samples	321
69. Location of hydrographic stations	331
70. Dissolved trace metal concentrations in the Gulf of Mexico	340
71. Suspended particulate trace metal concentrations in the Gulf of Mexico	340
72. Reported metal concentrations for Gulf of Mexico sediments	341
73. Total number of megafaunal species found in the faunal zones of the northern Gulf of Mexico	346
74. Comparisons of some physico-chemical factors and zones above 1000 m depth in the Gulf of Mexico	349
75. Physico-chemical characteristics of the water column 15 cm above the bottom on the Mississippi Fan	357
76. Temperature and salinity data taken in the vicinity of DeSoto Canyon	360
77. Enumeration of species of fish, decapod crustaceans, and echinoderms that are apparently limited to the eastern or western parts of the Gulf of Mexico (the division line is the 90th meridian of west longitude)	363
78. Some of the physical and chemical differences between the eastern and western parts of the deep Gulf ecosystem (division line is the 90th meridian of west longitude)	364
79. Rates of average primary productivity, without correction for extracellular material, estimated for various marine environments (g C/m ² /yr). Sources: Gulf of Mexico (El-Sayed, 1972); Sargasso Sea (Menzel and Ryther, 1960); North Sea (Steele, 1974); Northwestern Atlantic (Rowe, 1972); Gulf of Guinea (Corcoran and Mahuken, 1969); and Long Island Sound (S. Conover, 1956)	367
80. Paleotaxodont bivalve species that provide evidence of slumping and turbidity flows at three locations in the northern Gulf of Mexico. Note that 87°W longitude is along DeSoto Canyon; 91° and 92°W longitude are just west of the Mississippi Delta; and 96°W longitude is east of Brownsville, Texas	372

LIST OF FIGURES

	<u>Page</u>
1. R/V ALAMINOS. Outboard profile of initial conversion	2
2. Locations of benthic stations sampled by the R/V ALAMINOS	6
3. Approximate location of stations occupied by early cruises in the Gulf of Mexico	21
4. Numbers of species of the classes of echinoderms plotted against depth	30
5. Horizontal and vertical distribution (including population density) of the asteroid, <u>Nymphaster arenatus</u>	34
6. Horizontal and vertical distribution (including population density) of the asteroid, <u>Plutonaster intermedius</u>	35
7. Horizontal and vertical distribution (including population density) of the asteroid, <u>Dytaster insignis</u>	36
8. Horizontal and vertical distribution (including population density) of the asteroid, <u>Astropecten americanus</u>	37
9. Horizontal and vertical distribution (including population density) of the asteroid, <u>Litonotaster intermedius</u>	38
10. Horizontal and vertical distribution (including population density) of the asteroid, <u>Anthenoides pierci</u>	39
11. Horizontal and vertical distribution (including population density) of the asteroid, <u>Benthopecten simplex</u>	40
12. Horizontal and vertical distribution (including population density) of the echinoid, <u>Plesiodiadema antillarum</u>	43
13. Horizontal and vertical distribution (including population density) of the echinoid, <u>Phormosoma placenta</u>	44
14. Horizontal and vertical distribution (including population density) of the echinoid, <u>Brissopsis alta/atlantica, elongata</u>	45
15. Horizontal and vertical distribution (including population density) of the echinoid, <u>Brissopsis sp.</u>	46
16. Horizontal and vertical distribution (including population density) of the echinoid, <u>Hypselaster limicolus</u>	47
17. Horizontal and vertical distribution (including population density) of the ophiuroid, <u>Ophiomusium planum</u>	50
18. Horizontal and vertical distribution (including population density) of the ophiuroid, <u>Ophiernus adspersum</u>	51
19. Horizontal and vertical distribution (including population density) of the ophiuroid, <u>Bathypectinura heros</u>	52
20. Horizontal and vertical distribution (including population density) of the ophiuroid, <u>Ophiura sp.</u>	53
21. Horizontal and vertical distribution (including population density) of the holothuroid, <u>Bentbodytes typica</u>	56
22. Horizontal and vertical distribution (including population density) of the holothuroid, <u>Mesothuria lactea</u>	57
23. Horizontal and vertical distribution (including population density) of the holothuroid, <u>Molpadia musculus</u>	58
24. Horizontal and vertical distribution (including population density) of the holothuroid, <u>Molpadia barbouri</u>	59
25. Horizontal and vertical distribution (including population density) of the holothuroid, <u>Psychropotes depressa</u>	60
26. Horizontal and vertical distribution (including population density) of the holothuroid, <u>Echinocucumis hispida</u>	61

List of Figures continued

	<u>Page</u>
27. Horizontal and vertical distribution (including population density) of the holothuroid, <u>Benthodytes sanguinolenta</u>	62
28. Horizontal and vertical distribution (including population density) of the holothuroid, <u>Molpadia blakei</u>	63
29. Horizontal and vertical distribution (including population density) of the holothuroid, <u>Psychropotes semperiana</u>	64
30. Horizontal and vertical distribution (including population density) of the holothuroid, <u>Benthodytes lingua</u>	65
31. Number of species of brachyuran crabs plotted according to depth	73
32. Number of individuals of brachyuran crabs plotted according to depth	74
33. Number of species of caridean and penaeid shrimp plotted against depth	75
34. Number of individuals of caridean and penaeid shrimp plotted against depth	76
35. Number of species of <u>Munida</u> and <u>Munidopsis</u> plotted according to depth	77
36. Number of individuals of <u>Munida</u> and <u>Munidopsis</u> plotted against depth	78
37. Horizontal and vertical distribution (including population density) of the barnacle, <u>Arcoscalpellum regina</u>	80
38. Horizontal and vertical distribution (including population density) of the isopod, <u>Bathynomus giganteus</u>	82
39. Horizontal and vertical distribution (including population density) of the penaeid shrimp, <u>Penaeopsis serrata</u>	85
40. Horizontal and vertical distribution (including population density) of the penaeid shrimp, <u>Benthescymus bartletti</u>	86
41. Horizontal and vertical distribution (including population density) of the penaeid shrimp, <u>Hymenopenaeus robustus</u>	87
42. Horizontal and vertical distribution (including population density) of the penaeid shrimp, <u>Solenocera vioscai</u>	88
43. Horizontal and vertical distribution (including population density) of the penaeid shrimp, <u>Plesiopenaeus edwardsianus</u>	89
44. Horizontal and vertical distribution (including population density) of the penaeid shrimp, <u>Benthescymus cereus/iridescens</u> ..	90
45. Horizontal and vertical distribution (including population density) of the caridean shrimp, <u>Nematocarcinus rotundus</u>	93
46. Horizontal and vertical distribution (including population density) of the caridean shrimp, <u>Glyphocrangon nobilis</u>	94
47. Horizontal and vertical distribution (including population density) of the caridean shrimp, <u>Glyphocrangon aculeata</u>	95
48. Horizontal and vertical distribution (including population density) of the caridean shrimp, <u>Glyphocrangon alispina</u>	96
49. Horizontal and vertical distribution (including population density) of the caridean shrimp, <u>Nematocarcinus ensifer</u>	97
50. Horizontal and vertical distribution (including population density) of the caridean shrimp, <u>Plesionika holthuisi</u>	98
51. Horizontal and vertical distribution (including population density) of the caridean shrimp, <u>Parapandalus willisi</u>	99

List of Figures continued

	<u>Page</u>
52. Horizontal and vertical distribution (including population density) of the polychelid lobster, <u>Stereomastis sculpta</u>	102
53. Horizontal and vertical distribution (including population density) of the polychelid lobster, <u>Polycheles typhlops</u>	103
54. Horizontal and vertical distribution (including population density) of the polychelid lobster, <u>Polycheles validus</u>	104
55. Horizontal and vertical distribution (including population density) of the nephropid lobster, <u>Nephropsis aculeata</u>	105
56. Horizontal and vertical distribution (including population density) of the nephropid lobster, <u>Nephropsis agassizi</u>	106
57. Horizontal and vertical distribution (including population density) of the nephropid lobster, <u>Nephropsis rosea</u>	107
58. Horizontal and vertical distribution (including population density) of the galatheid crab, <u>Munida longipes</u>	111
59. Horizontal and vertical distribution (including population density) of the galatheid crab, <u>Munidopsis sigsbei</u>	112
60. Horizontal and vertical distribution (including population density) of the galatheid crab, <u>Munida valida</u>	113
61. Horizontal and vertical distribution (including population density) of the galatheid crab, <u>Munida forceps</u>	114
62. Horizontal and vertical distribution (including population density) of the galatheid crab, <u>Munidopsis simplex</u>	115
63. Horizontal and vertical distribution (including population density) of the galatheid crab, <u>Munidopsis longimanus</u>	116
64. Horizontal and vertical distribution (including population density) of the anomuran, <u>Porcellana sigsbeiana</u>	119
65. Horizontal and vertical distribution (including population density) of the anomuran, <u>Uroptychus nitidus</u>	120
66. Horizontal and vertical distribution (including population density) of the anomuran, <u>Pagurus rotundimanus</u>	121
67. Horizontal and vertical distribution (including population density) of the anomuran, <u>Catapaguroides microps</u>	122
68. Horizontal and vertical distribution (including population density) of the anomuran, <u>Lithodes agassizi</u>	123
69. Horizontal and vertical distribution (including population density) of the brachyuran crab, <u>Bathyplox typhla</u>	127
70. Horizontal and vertical distribution (including population density) of the brachyuran crab, <u>Lyreidus bairdi</u>	128
71. Horizontal and vertical distribution (including population density) of the brachyuran crab, <u>Geryon quinquedens</u>	129
72. Horizontal and vertical distribution (including population density) of the brachyuran crab, <u>Acanthocarpus alexandri</u>	130
73. Horizontal and vertical distribution (including population density) of the brachyuran crab, <u>Benthochascon schmitti</u>	131
74. Depth distribution of numbers of fish species	135
75. Horizontal and vertical distribution (including population density) of the macrourid fish, <u>Gadomus longifilis</u>	142
76. Horizontal and vertical distribution (including population density) of the ophidiid fish, <u>Dicrolene intronigra</u>	143

List of Figures continued

	<u>Page</u>
77. Horizontal and vertical distribution (including population density) of the synophobranchid fish, <u>Synaphobranchus oregoni/brevidorsalis</u>	144
78. Horizontal and vertical distribution (including population density) of the ogcocephalid fish, <u>Dibranchus atlanticus</u>	145
79. Horizontal and vertical distribution (including population density) of the macrourid fish, <u>Nezumia aequalis</u>	146
80. Horizontal and vertical distribution (including population density) of the pleuronectid fish, <u>Poecilopsetta beani</u>	147
81. Horizontal and vertical distribution (including population density) of the macrourid fish, <u>Hymenocephalus italicus</u>	148
82. Horizontal and vertical distribution (including population density) of the halosaurid fish, <u>Aldrovandia gracilis</u>	149
83. Horizontal and vertical distribution (including population density) of the stephanoberycid fish, <u>Stephanoberyx monae</u>	150
84. Horizontal and vertical distribution (including population density) of the macrourid fish, <u>Bathygadus melanobranchus</u>	151
85. Horizontal and vertical distribution (including population density) of the percephiid fish, <u>Bembrops gobioides</u>	152
86. Horizontal and vertical distribution (including population density) of the ophidiid fish, <u>Monomitopus agassizi</u>	153
87. Horizontal and vertical distribution (including population density) of the halosaurid fish, <u>Aldrovandia affinis</u>	154
88. Horizontal and vertical distribution (including population density) of the halosaurid fish, <u>Halosaurus guentheri</u>	155
89. Horizontal and vertical distribution (including population density) of the persophiid fish, <u>Bembrops anatirostris</u>	156
90. Horizontal and vertical distribution (including population density) of the macrourid fish, <u>Coryphaenoides mexicanus</u>	157
91. Depth distribution of the species of molluscan classes in the deep Gulf of Mexico	161
92. Vertical distribution of live palaeotaxodont bivalve specimens from the Gulf of Mexico	192
93. Dendrogram derived from calculated indices of similarity for each 50-m depth interval	217
94. Table of similarity indices of Gulf of Mexico deep fauna by depth	219
95. Species diversity index and maximal diversity by depth	297
96. Species diversity index and maximal diversity by depth corrected for patchiness	298
97. Topography of the northern Gulf of Mexico	311
98. Distribution of heavy mineral provinces in the Gulf of Mexico	317
99. Location of core stations used for in-house grain size analyses	320
100. Predominant sediment types	323
101. Physical characteristics and water mass designations from west-central Gulf hydrographic stations	325
102. Core of salinity maximum of the Subtropical Underwater	326
103. Dissolved oxygen concentration versus depth for various sections of the Gulf	327
104. Depth of core layer of the Subantarctic Intermediate Water	329

List of Figures continued

	<u>Page</u>
105. Location and depth distribution of hydrographic stations	330
106. Isobathic temperature and salinity "envelope" of composite data	333
107. Isobathic dissolved oxygen distribution for the eastern and western parts of the study area	334
108. Diagrammatic representation of the large scale circulation processes of the Gulf of Mexico	335
109. Location of near-bottom current meter placements for the deep Gulf of Mexico	338
110. Addition of species of echinoderms, decapod crustaceans, and demersal fishes taken in skimmer and trawl samples from the continental shelf break to the Sigsbee Abyssal Plain in the Gulf of Mexico	347
111. Model of nutrient and energy flow within the continental slope ecosystem elaborating on the chief components of the energy reservoirs	366
112. Location of ALAMINOS stations where various types of plant debris were observed either floating (f) or dredged from the bottom. Note also the locations of stations where displaced paleotaxodont bivalve shells (Table 80) were collected. The open arrows depict surface currents; the broken arrows the presumed path of the slumping that transported the shells from shallow to deep water	371
113. Processes and phenomena involved in the functioning of the deep Gulf ecosystem. Open arrows represent the general track of those surface current systems that carry plant material into the Gulf and from which it drops to the bottom. The shaded ovals indicate where most of the plant material touches down and also where the densest development of the deep benthos occurs. Both the faunal zonation system and the ecosystem zones are depicted. Note also the "rain" of particulate organic matter, sedimentation, and slumping (erosion) processes. Finally, the feeding of demersal fishes upon pelagic species is shown by the arrowed dashed ovals	373

LIST OF IN-TEXT PLATES

	<u>Page</u>
1. Asteroidea (Starfish). <u>In situ</u> photographs of typical habitats of A) <u>Dipsacaster antillensis</u> (3678 m), B) <u>Midgardia xandaros</u> (549 m), C) <u>Dipsacaster antillensis</u> (2699 m) and D) <u>Zoroaster fulgens</u> (2213 m)	196-197
2. Echinoidea (Sea-urchins). <u>In situ</u> photographs of typical habitats of A) <u>Phormosoma placenta</u> (800 m), B) <u>Hygrosoma petersi</u> (2122 m), C) unidentified echinoid (752 m), and D) <u>Plesiodiadema antillarum</u> (1353 m)	198-199
3. Ophiuroidea (Brittle and Serpent Stars). <u>In situ</u> photographs of typical habitats of A) <u>Bathypectinura heros</u> (2214 m), B) <u>Ophiomusium lymani</u> (3248 m), C) <u>Bathypectinura heros</u> (2214 m) and D) <u>Ophiernus</u> sp. (549 m)	200-201
4. Holothuroidea (Sea Cucumbers). <u>In situ</u> photographs of typical habitats of A) <u>Psychropotes semperiana</u> (3676 m), B) <u>Psychropotes depressa</u> (3667 m), C) <u>Psychropotes</u> cf. <u>longicauda</u> (3750 m), and D) <u>Deima validum</u> (1000 m)	202-203
5. Holothuroidea continued (Sea Cucumbers). <u>In situ</u> photographs of typical habitats of A) <u>Bathyploetes pourtalesi</u> (925 m), B) <u>Benthodytes typica</u> (2213 m), C) <u>Pelagothuria</u> sp. (2200 m), and D) <u>Pseudostichopus</u> sp. (2213 m)	204-205
6. Crustacea. <u>In situ</u> photographs of typical habitats of A) <u>Glyphocrangon nobilis</u> (1234 m), B) <u>Glyphocrangon nobilis</u> (1234 m), C) <u>Nematocarcinus rotundus</u> (1110 m), and D) <u>Nephropsis aculeata</u> (549 m)	206-207
7. Characteristic Fishes. <u>In situ</u> photographs of typical habitats of A) <u>Gadidae</u> (549 m)	208-209
8. Protozoa, Sponges, Coelenterates. <u>In situ</u> photographs of typical habitats of A) a giant Xenophytophorian protozoan (1569 m), B) a cup sponge (2213 m), C) a sea pen (1234 m), and D) the gorgonian coral, <u>Chrysogorgia elegans</u> (824 m)	210-211
9. Polychaetes and an Octopus. <u>In situ</u> photographs of typical habitats of A) onuphid polychaete (3722 m), B) oweniid polychaete (3722 m), C) polyodontid polychaete (3678 m), and D) octopus (925 m)	212-213
10. Plant Material. <u>In situ</u> photographs of plant material brought to the deep-sea from land or shallow marine waters. A) Various types of plant debris at 1353 m under the Loop Current in the eastern Gulf; B) masses of the leaves of <u>Thalassia</u> collected in a trough by bottom currents at 1353 m in the eastern Gulf; and C) <u>Thalassia</u> leaves on the bottom at 752 m in the eastern Gulf	342-343

ABSTRACT

This report deals in part with the macrofaunal assemblages that exist in that part of the offshore Gulf of Mexico that lies north of the 25th parallel and west of the eastern wall of DeSoto Canyon. The study was based on 264 oceanographic stations occupied by R/V ALAMINOS in depths ranging from 150 to 3850 m.

Statistical analyses support subdividing the principal megabenthic components (echinoderms, crustaceans, and demersal fishes) of the assemblages into five well-defined faunal zones, four of which (Shelf-Slope Transition, Archibenthal, Upper Abyssal, and Mesoabyssal) are on the continental slope, and the fifth, the Lower Abyssal, occupies the continental rise and abyssal plain.

The faunal assemblages comprising the zones are described in considerable detail and the numerically dominant species among important systematic groups are designated within each zone and its subdivisions. The geological, physico-chemical, and biological bases for existence of zones and zonal subsets are discussed in detail, including an attempt to account for faunal differences between the eastern and western parts of the Gulf.

Taking the area of the study as the deep Gulf ecosystem, the report also deals with the energy relationships among the biotic components of the system. Tentative explanations of the sources of energy that can balance the energy budget on the abyssal plain are advanced and discussed.

The report contains three substantial appendices. Appendix A is an atlas of bottom photographs selected to depict some of the biological constituents, physiography and surficial sediments of the five faunal zones. Appendix B contains a list of the species taken at the oceanographic stations and relates them to the related Lease Block. Appendix C presents an annotated bibliography of publications dealing with the oceanography of the Gulf of Mexico.

THIS PAGE INTENTIONALLY LEFT BLANK

PART I. INTRODUCTION

1. THE NATURE OF THE STUDY

HISTORICAL BACKGROUND

All of the fieldwork upon which the present study is based was carried out while most of the authors were members of the teaching or research staff or were graduate students in the Department of Oceanography of Texas A&M University. Although that department was created in 1950, it was not until 1963 that it possessed a vessel capable of conducting deep-sea benthic studies. That vessel, the R/V ALAMINOS, changed the direction of the department and in the area of biological oceanography permitted dredging and trawling the deepest parts of the Gulf of Mexico for the first time. Contrary to other beliefs, Alexander Agassiz made only five deep dredgings in the Gulf (the deepest being about 3500 m, some 350 m shallower than the Sigsbee Abyssal Plain) while aboard the U.S. Coast and Geodetic Survey Steamer BLAKE in the 1870s. To our knowledge, neither the R/V OREGON I or II ever sampled the deepest parts of the Gulf. Accordingly, some difficulties were encountered when efforts were made to identify deep-living species taken by the ALAMINOS. Fortunately, the Gulf fauna has proven to be rather closely related to that collected off parts of western Europe, e.g., the Bay of Biscay or the Azores or parts of northwest Africa. Some of these samples had been studied sufficiently and, being housed in the University of Paris or the Museum of Comparative Zoology or the U.S. National Museum of Natural History, were of immediate assistance to our taxonomical efforts. Nevertheless, many new species among diverse groups of benthic animals were collected. Some of them have already been described (see Pequegnat and Pequegnat, 1970 and 1971 for Galatheidea; Pequegnat, 1970 for Caridea; Downey, 1970, 1971, 1972, and 1973 for Asteroidea; etc.) but many more, especially among Bivalvia, Polychaeta, Porifera, etc., await publication. However, without the availability of a suitable ship, the work would not have been possible.

R/V ALAMINOS

The R/V ALAMINOS was a conversion of the former U.S. Army Transportation Corps Freighter FS 227 which was constructed in 1945. Texas A&M acquired the vessel through Surplus Property and a grant from the National Science Foundation provided the bulk of the conversion costs. Conversion was undertaken by Higgins, Inc., of New Orleans (the original builders of the vessel) and began on 24 January 1963. After conversion the vessel was 179'10" long, had a beam of 32 feet, and a loaded draft of 9'3" for a displacement of 840 tons (Figure 1).

Design of the conversion was by R.E. Schuller (Naval Architect) in association with the scientific and ship operation staff at Texas A&M. The ship's complement of 31 was composed of 17 officers and crew and 14 scientists and technicians. As stated by Schuller and McLellan (1964), "Probably one of the most important design requirements was that of habitability." This is extremely important on research vessels which carry scientific personnel who are not accustomed to extended trips at sea. These persons, while highly skilled at their trade, are not necessarily seamen and function much better in accommodations different from those normally provided for a seafaring man. Those who sailed on the ALAMINOS certainly remember her as a comfortable ship. The feeling of comfort was manifested not only by living space but also by the laboratory,

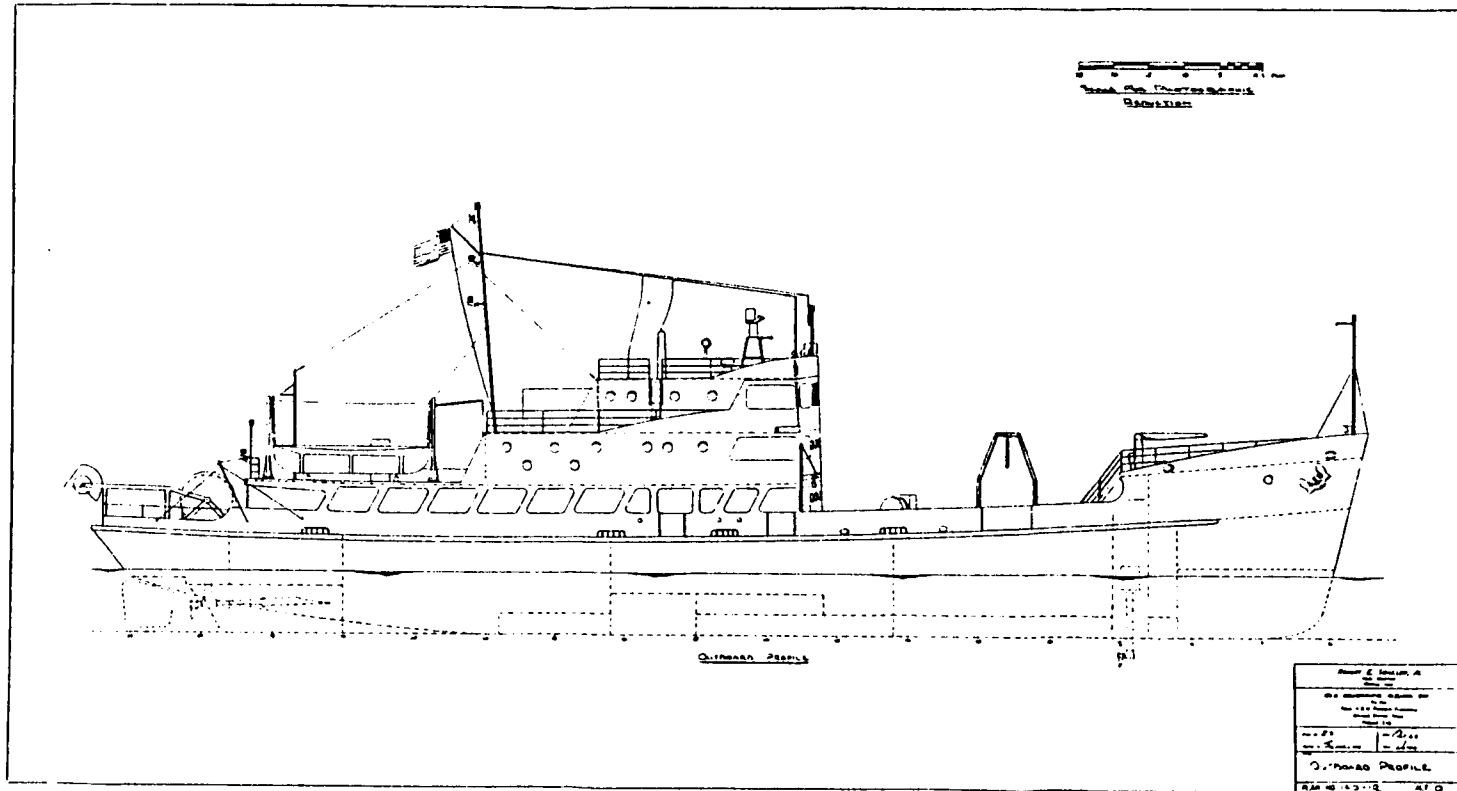


Figure 1. R/V ALAMINOS. Outboard profile of initial conversion (from Schuller and McLellan, 1964).

storage, and deck space allotted for scientific usage, viz., enclosed laboratory and work space - 2696 square feet, deck space for scientific work - 2150 square feet, and scientific living space - 579 square feet.

From the biologist's point of view, the ship's winches were the heart of its specialized equipment. The dredging and coring winch contained 9140 m of 1.1 cm wire rope and the two hydrographic winches contained 9140 m of 0.4 cm wire rope. The starboard hydrographic winch was later dedicated for use with a STD.

For ten years, the ALAMINOS was the primary oceanographic ship for Texas A&M. She was dedicated on 3 December 1963 and made her last oceanographic cruise in December 1973.

FUNDING AGENCIES

In order to have a deep-sea biological program, in contradistinction to obtaining a few samples, three ingredients are necessary and without any one then the program will not be successful: (1) personnel with deep-sea interest, (2) a vessel equipped for deep-sea investigation, and (3) long-term commitment of funds to support personnel, ship, and equipment. All three of the above culminated at Texas A&M in the mid-1960s and continued through about 1970. Prior to this time, lack of one or more of the requirements prevented all but a handful of deep Gulf biological samples.

The first requirement was filled by W.E. Pequegnat who spearheaded the deep Gulf biological program. He came to Texas A&M in the spring of 1963 and remained until his retirement in 1980. It was under his supervision and by his tutelage that the samples were collected and later investigated. The second element was fulfilled by the R/V ALAMINOS. The ALAMINOS, which was outfitted for deep-sea exploration began operation at Texas A&M in late 1963 and continued through late 1973. Funding of the program was the final ingredient in the tripartite formula. From the early 1960s to about 1970, the Office of Naval Research (ONR) was the major funding agency for oceanographic research. It was major in the sense of the way it supported oceanographic institutions. Most oceanographic cruises were truly joint ventures, involving in one way or another funds provided by A&M, ONR, NSF, AEC, and other sources. But of all the agencies ONR support provided the broadest coverage (Pequegnat, 1966). This broad coverage provided the long-term commitment of funds necessary to support a program. Both administration and scientists were appreciative of this fact. This type of funding promotes creativity which is necessary to maintain the interest and enthusiasm of the scientist. However, in about 1970 ONR began tightening the budget strings and the first cuts were on items that were not mission oriented. This in effect eliminated most of the funds for biological investigations of the deep Gulf. For a few years other agencies such as NSF and A&M through the State of Texas, provided stop-gap funding.

The next major funding source for biological oceanographic endeavors was the Bureau of Land Management. The funding was not earmarked for oceanographic institutions per se but instead was open for competitive bidding. Their very strict mission oriented studies involved almost wholly investigations of the continental shelf. With the exploration for minerals proceeding to deeper and deeper depths, the Minerals Management Service is obliged to delineate these areas. As has been often said, the pure science of today becomes the applied science of tomorrow.

DEFINITION OF DEEP GULF OF MEXICO

Ekman (1953) originally equated the division between shallow and deep-water systems to the division between the photic and aphotic zones. The term "bathyal" has often been used in reference to the uppermost zone of the deep ocean, and has usually been set to begin at 200-250 m depth. Hedgpeth (1957) considered that the bathyal encompassed the slope and rise together, but there is no general agreement as to the lower limit of the rise. Other deep sea investigators recognized that a "transition zone" (Zenkevitch, 1959) or an "archibenthal zone of transition" (Menzies et al., 1973) would more appropriately describe the boundary between the shallow and deep sea. The depth limits of this transition zone undoubtedly differ from ocean to ocean, due to differences in shelf morphology, sediments, temperatures, and food supply, among many other environmental variables.

The deep Gulf of Mexico is defined for purposes of this report, as beginning somewhere within the 150-450 m Shelf/Slope Transition Zone. For completeness we consider everything deeper than 150 m (approximately the depth of the shelf break) as the deep Gulf of Mexico. In the opinion of some investigators it is debatable whether or not the Gulf has an abyssal zone. A depth of 4000 m is often stated to be its upper limit, and it is noted that the deepest part of the Gulf that we have found is about 3850 m. Anton Bruun (1957) and others have stated that the abyssal zone is delineated from the bathyal region by the thermometric isotherm of 4°C. The lowest temperature that we and others have found in the deep Gulf is 4.23°C. But it would seem that these parameters are not necessarily the criteria that biologists should use in making ecological decisions. If indeed the Gulf's abyssal plain is not a true abyss it must be said that it shares many important qualities of one. Note for example that Bruun considered the holothurians as the dominant group of abyssal animals, citing such genera as Psychropotes, Deima, Benthodytes, and Euphronides as being typical. This is true of the Gulf's abyssal plain. The same close relationship can be demonstrated among asteroids, ophiuroids, and some penaeid and caridean crustaceans where even the species are the same as noted by Bruun. Moreover, as is true of other abyssal areas, there are in the Gulf sharp drops in species richness and biomass from the middle slope region to the plain. Thus, the small differences in temperatures noted above seem to form too arbitrary a criterion in face of the parallels in communities or faunal assemblages. Finally, we should note that Bruun felt that the true abyssal species do not have pelagic larvae, i.e., they "live in the abyssal zone for their entire life from egg to death." The eggs of some holothurians and echinoids found in the deep Gulf have so much yolk that it is quite evident that they have direct development.

SCOPE OF THE STUDY

GEOGRAPHIC AND BATHYMETRIC LIMITS

The geographic scope of the present study is limited to that part of the Gulf of Mexico northward from 25° north latitude (plus or minus a few minutes of latitude allowing for errors of navigation) to approximately the 150-meter isobath or the shelf break, the latter of which may be as shallow as 118 m off the Texas coast. On the east/west axis the study area extends from the east wall of DeSoto Canyon and easternmost extension of the Mississippi Fan to and across the Sigsbee Abyssal Plain and thence up the slope to a position at the shelf

break south off Brownsville, Texas. Bathymetrically the study has emphasized collections made in water over 1000 m depth down to the deepest section of the western Gulf at about 3840 m. Nevertheless, in order to enhance the report's value, we have integrated this latest work with the earlier TerEco report (Pequegnat et al., 1976) to the Bureau of Land Management, which dealt primarily with the faunal assemblages found from the Outer Continental Shelf down to the 1000-m isobath east and west along the Continental Slope.

Within the area circumscribed above a total of 193 stations were mounted by the R/V ALAMINOS, as shown on the map in Figure 2. A more detailed series of descriptions of these stations including position and sampling gear used is found in Table 1.

ECOLOGIC LIMITS

By far the largest numbers of species collected during the study are best referred to as macroepibenthic, a category which is comprised of the majority of the echinoderms, crustaceans, polychaetes, mollusks, and demersal fishes that were collected aboard the ALAMINOS by means of trawls and dredges. Additionally, some macroinfaunal species were collected by means of grabs. These collections contain most of the predatory species making up the top trophic levels in the benthic ecosystems of the Gulf.

SYSTEMATIC LIMITS

Because the field aspect of this project was a pioneering effort, particularly in water deeper than 1000 m, it has not been possible to obtain identifications to the species level in all groups collected. This is particularly true of the macroinfaunal species among isopods, amphipods, and polychaetes. In some instances, the only systematics dealing effectively with particular groups were residents of foreign countries who were not constrained to work upon our samples with alacrity. In one case a cargo carrier lost a series of lots of bivalve mollusks consigned to Millport, Scotland. Old age and/or death of the only known specialists (e.g., ascidians) has forced us to withdraw consideration of certain taxa in the study. Although these matters have been frustrating and caused some delays, it is felt that they have not appreciably diminished the important thrust of the report.

OBJECTIVES AND RELATED TASKS

A comprehensive project of this type can certainly have many objectives but the number can be reduced to a manageable number if a reasonable distinction is made between objectives and tasks undertaken to accomplish the objectives. The principal objectives are the following four:

1. To describe and discuss the ecological nature and distribution of the macroepibenthic assemblages that occur in the northern Gulf of Mexico from DeSoto Canyon on the east to Brownsville, Texas on the west and from the shelf break southward across the Mississippi Fan and the Sigsbee Abyssal Plain to a line running along the 25th parallel of north latitude.

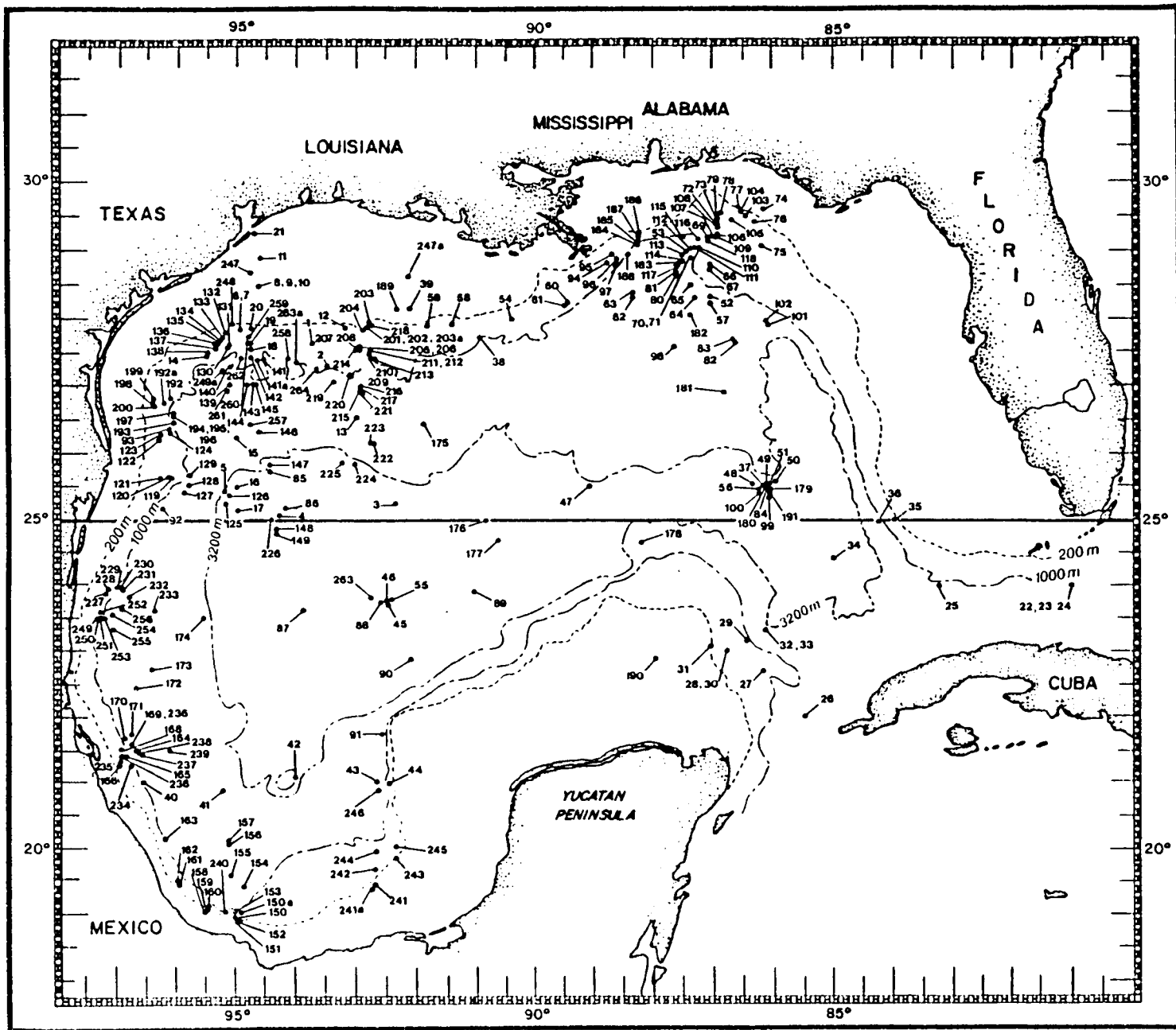


Figure 2. Locations of Gulf of Mexico benthic stations sampled by the R/V ALAMINOS between 1964 and 1973. The stations north of 25°N latitude (black horizontal line) are the stations considered in this report. See Table 1 for exact depths and positions.

Table 1. Station list for benthic stations included in the study showing the map reference number, station number, depth, position, and type of sampling gear

MAP REF. NO.	STATION	DEPTH (m)	POSITION		SAMPLING GEAR
			N. LAT.	W. LONG.	
1.	64A10-2	379	27°40'	93°43'	Menzies Dredge
2.	64A10-3	789	27°18'	93°30'	Menzies Dredge
2a.	64A10-5	2244	25°56'	92°35'	Menzies Dredge
3.	64A10-6	3475	25°13.5'	92°23'	Menzies Dredge
3a.	64A10-6C	3356	25°13.5'	92°23'	Grab
4.	64A10-7	3801	25°04'	94°16'	Grab
4a.	64A10-7	3762	25°04'	94°16'	Menzies Dredge
5.	64A10-9	2811	25°25'	95°14'	Grab, M. Dredge
5a.	64A10-10	1756	25°27'	95°24'	Grab
5b.	64A10-10	1401	25°30'	95°30'	Dredge
6a.	64A10-11	1392	27°29'	95°31'	Grab
6b.	64A10-12	885	27°30.5'	94°57'	Grab
6c.	64A10-12	732	27°30'	94°55'	Menzies Dredge
6.	64A10-13	183	27°52.5'	94°56'	Grab
7.	64A10-13C	121- 181	27°52.5'	94°56'	Menzies Dredge
12.	64A13-1	126- 210	27°54'	93°11'	Grab, Dredge
13.	64A13-2C	549	26°34.5'	93°00'	Dredge
14.	65A3-1	827	27°30'	95°30'	Grab
15.	65A3-2	2321	26°15'	95°00'	Plow Dredge
16.	65A3-3	3717	25°30'	95°00'	Plow Dredge
17.	65A3-4	3563	25°08'	94°58'	Plow Dredge
18.	65A3-5	511- 417	27°36'	94°44'	Plow Dredge
19.	65A3-6	276	27°40'	94°45'	Grab, P. Dredge
22a.	65A9-1	190	25°12.5'	80°03'	Grab
37.	65A9-23	3206	25°31'	86°13'	Plow Dredge
38.	65A9-25	797	27°43'	90°56'	Plow Dredge
39.	65A9-26	81	28°08'	92°07'	Grab
47.	66A5-2	3341	25°30'	89°02'	Plow Dredge
48.	66A5-3	3265	25°30'	86°19.5'	Plow Dredge #1
49.	66A5-3	3109+	25°31'	86°10'	Plow Dredge #2
50.	66A5-3	3212	25°33'	85°58'	Plow Dredge #3
51.	66A5-3	3214	25°31'	86°07'	Plow Dredge #4
52.	66A5-4	1097-1189	28°20'	87°03'	Quant. Dredge
53.	66A5-5	1682	29°00'	87°29'	Quant. Dredge
54a.	66A5-6	752- 834	27°54'	90°22'	Quant. Dredge
54.	66A5-7	350	28°00'	90°25'	Quant. Dredge
56a.	66A9-13	3197	25°21'	85°59'	Grab
56.	66A9-14	3206	25°26.5'	86°15.5'	Quant. Dredge
57.	66A9-15	1200- 800	28°13.5'	87°04'	MWT on bottom
58a.	66A9-17	589	27°55'	90°20'	Grab
58.	66A16-1	329	27°47'	91°25'	Quant. Dredge
59.	66A16-2	156	27°56'	91°50.5'	Quant. Dredge
60.	67A5-1A	1020	28°13'	89°27'	Skimmer

MAP REF. NO.	STATION	DEPTH (m)	POSITION		SAMPLING GEAR
			N. LAT.	W. LONG.	
61.	67A5-1B	1020	28°12'	89°28.5'	Quant. Dredge
62a.	67A5-2B	1869	28°21'	88°23'	Quant. Dredge
62.	67A5-2F	1869	28°20.5'	88°20.8'	Quant. Dredge
63.	67A5-2H	1829	28°23'	88°22.5'	Skimmer
64.	67A5-4G	2651	28°18'	87°21'	Skimmer
64a.	67A5-4H	2633	28°10.5'	87°21.6'	Quant. Dredge
65.	67A5-5D	1383-1524	28°32'	87°23'	Skimmer
66.	67A5-6B	788	28°48'	87°03'	Skimmer
67.	67A5-6E	788	28°46.5'	87°02'	Quant. Dredge
68.	67A5-7C	918- 788	29°10'	87°06'	Skimmer
69.	67A5-7E	752	29°13.4'	87°00'	Quant. Dredge
70.	67A5-8B	1494	28°55'	87°24'	Skimmer, Q. Dredge
72.	67A5-9A	752	29°27'	86°57'	Skimmer
73.	67A5-9E	640	29°29.5'	86°57'	Quant. Dredge
74.	67A5-10A	86	29°35.2'	86°12'	Quant. Dredge
75.	67A5-10B	95	29°05'	86°14'	Skimmer
76.	67A5-11C	190	29°25'	86°21'	Quant. Dredge
77.	67A5-12A	190	29°36'	86°35.5'	Quant. Dredge
78.	67A5-13B	379	29°30.3'	86°52.4'	Quant. Dredge
79.	67A5-13E	379	29°29.9'	86°53.7'	Skimmer
80.	67A5-14A	2340-2527	28°39.9'	87°38.7'	Quant. Dredge
81.	67A5-14E	2367	28°41.5'	87°37.8'	Skimmer
82.	67A5-15F	3092	27°38.4'	86°38'	Skimmer
83.	67A5-15G	3080	27°41.4'	86°39.6'	Quant. Dredge
84.	67A5-16E	3255	25°24.3'	86°06'	Skimmer
85.	68A3-2A	3148	25°47'	94°26'	Skimmer
86.	68A3-3B	3658	25°09'	94°11'	Skimmer
92.	68A3-10B	969-1006	25°09'	96°16'	Skimmer
93.	68A3-12C	732	26°22'	96°08'	Quant. Dredge
94.	68A7-1A	864- 528	28°51'	88°47.5'	Skimmer
95.	68A7-2A	408	28°56'	88°42'	Skimmer
96.	68A7-2B	567- 622	28°53'	88°38'	Skimmer
97.	68A7-2C	677- 715	28°51.5'	88°37'	Skimmer
98.	68A7-3C	2743	27°36'	87°41.5'	Skimmer
99.	68A7-4A	3237	25°20'	86°07'	Skimmer
100.	68A7-4E	3255	25°24.8'	86°16.5'	Skimmer
101.	68A7-7A	2809	27°55'	86°07'	Skimmer
102.	68A7-7B	1097	28°00'	86°08.5'	Skimmer
103.	68A7-8A	190	29°31.7'	86°29.6'	Skimmer
104.	68A7-8C	199	29°33'	86°33.5'	Skimmer
105.	68A7-9A	384	29°27.6'	86°45.5'	Skimmer
106.	68A7-10A	566	29°15.5'	86°55'	Skimmer
107.	68A7-11A	788	29°14'	87°00'	Skimmer
108.	68A7-12A	585	29°18.4'	86°56.4'	Dredge
109.	68A7-12B	900	29°14'	86°59.7'	Skimmer
110.	68A7-13A	1061	29°03'	87°15'	Skimmer

MAP REF. NO.	STATION	DEPTH (m)	POSITION		SAMPLING GEAR
			N. LAT.	W. LONG.	
111.	68A7-13B	1372-1426	28°59.5'	87°21.3'	Skimmer
112.	68A7-13D	1463	28°59'	87°23.3'	Skimmer
113.	68A7-14B	1829	28°56'	87°32.7'	Skimmer
114.	68A7-14C	2103	28°51'	87°31.5'	Skimmer
115.	68A7-15D	1097	29°10.3'	87°31.5'	Skimmer
116.	68A7-15H	914	29°10.5'	87°16'	Skimmer
117.	68A7-16C	2140	28°46.8'	87°36.4'	Skimmer
118.	68A7-17B	900	29°09.5'	87°02'	Skimmer
119.	68A13-1	878	25°38'	96°07.3'	Skimmer
120.	68A13-3	713	25°39'	96°11'	2m Dredge
121.	68A13-4	512	25°38.4'	96°18.3'	Skimmer
122.	68A13-5	274	26°12.5'	96°19.8'	Skimmer
123.	68A13-7	274	26°17'	96°18'	Skimmer
124.	68A13-8	732	26°18'	96°08'	Skimmer
125.	68A13-9	3365	25°14'	95°13'	Skimmer
126.	68A13-10	3385-3493	25°21'	95°08'	2m Dredge
127.	68A13-11	1061-1372	25°23'	95°57'	Skimmer
128.	68A13-12A	1061-1317	25°31'	95°51'	Skimmer
129.	68A13-14	969	25°39.5'	95°49.5'	2m Dredge
130.	68A13-15	658- 860	27°34.5'	95°10.5'	Skimmer
131.	68A13-16	713	27°37'	95°08'	2m Dredge
132.	68A13-17	183	27°50'	95°12.5'	Skimmer
133.	68A13-18	439	27°45'	95°16.2'	2m Dredge
134.	68A13-19	338- 384	27°44.9'	95°20.1'	Skimmer
135.	68A13-21	512- 640	27°38'	95°21.5'	Skimmer
136.	68A13-22	476	27°38'	95°22.5'	2m Dredge
137.	68A13-23	732	27°35'	95°23'	Skimmer
138.	68A13-24	878	27°29.5'	95°31'	Skimmer
139.	68A13-26	1372-1435	27°00.3'	95°08'	Skimmer
140.	68A13-27	1097-1170	27°17.5'	95°08.5'	Skimmer
141.	69A11-2	942	27°24.3'	94°32'	Skimmer
142.	69A11-4	1006	27°24.9'	94°44.5'	Skimmer
143.	69A11-7	1399	27°01.3'	94°43.5'	Skimmer
144.	69A11-12	1463	27°00.6'	94°50.3'	2m Dredge
145.	69A11-13	1463	27°01.6'	94°42'	Skimmer
146.	69A11-14	2432	26°18.5'	94°37.4'	Skimmer
147.	69A11-17	3292	25°50.5'	94°27'	Skimmer
175.	69A13-4	1984	26°25'	91°55'	Skimmer
176.	69A13-6	3477	25°00'	90°51'	Skimmer
179.	69A13-28	3239	25°27'	86°04'	Skimmer
180.	69A13-29	3230	25°30'	86°09'	Skimmer
181.	69A13-37	3001	26°55'	86°48'	Skimmer
182.	69A13-38	2736	28°04'	87°26'	Skimmer
183.	69A13-39	2105	28°51'	87°36'	Skimmer
184.	69A13-40	476	29°07'	88°18'	Skimmer
185.	69A13-41	311	29°11.5'	88°12.6'	Skimmer
186.	69A13-42	183	29°14'	88°15'	Otter Trawl

MAP REF. NO.	STATION	DEPTH (m)	POSITION		SAMPLING GEAR
			N. LAT.	W. LONG.	
187.	69A13-43	210	29°13.5'	88°16.5'	Skimmer
188.	69A13-44	752	28°58'	88°28'	Otter Trawl
189.	69A13-45	82	28°08'	92°20'	Skimmer
191.	70A10-58	3248	25°21.3'	86°06.5'	20m Trawl
192a.	71A7-2	567	26°41.1'	96°13.9'	Quant. Dredge
192.	71A7-4	576	26°47.8'	96°12.5'	Skimmer
193.	71A7-7	878- 869	26°26.7'	96°06'	Skimmer
194.	71A7-9	906	26°32'	96°07'	20m Trawl
195.	71A7-10	937	26°32.9'	96°06.4'	20m Trawl
196.	71A7-11	636	26°32.3'	96°13.3'	20m Trawl
197.	71A7-16	939	26°34.7'	96°05'	Quant. Dredge
198.	71A7-17	204	26°43.1'	96°26.9'	Quant. Dredge
199.	71A7-18	229	26°46'	96°26'	20m Trawl
200.	71A7-20	229	26°42.2'	96°25.3'	Skimmer
201.	71A7-23	210	27°54.7'	92°50.5'	Skimmer
202.	71A7-24	190	27°54.5'	92°50.7'	Quant. Dredge
203.	71A7-32	192	27°55.7'	92°48.5'	Skimmer
204.	71A7-34	192	27°52'	92°55'	20m Trawl
205.	71A7-35	502- 567	27°35.7'	92°59'	Skimmer
206.	71A7-38	511- 556	27°35.6'	92°58.6'	20m Trawl
207.	71A7-40	546	27°35.2'	92°58'	Quant. Dredge
208.	71A7-41	732	27°34.8'	92°59.5'	Skimmer
209.	71A7-42	936	27°30.4'	92°49.3'	Skimmer
210.	71A7-43	887-1097	27°27.8'	92°46'	20m Trawl
211.	71A7-47	878	27°32.3'	92°47.8'	Skimmer
212.	71A7-48	890	27°32.6'	92°48.5'	Quant. Dredge
213.	71A7-49	937	27°26'	92°42'	20m Trawl
214.	71A7-56	538	27°35.8'	93°01'	20m Trawl
215.	71A7-57	1216-1234	26°55.8'	92°57.9'	20m Trawl
216.	71A7-58	1198	26°59.1'	92°58.5'	Quant. Dredge
217.	71A7-62	1198	27°00'	93°01.5'	Skimmer
218.	71A7-65	237	27°57'	92°44.9'	Skimmer
219.	71A8-3	1196	27°03'	93°23'	Skimmer
220.	71A8-4	1364	27°08.6'	93°08.4'	Skimmer
221.	71A8-5	1448	26°54'	92°54.5'	Skimmer
222.	71A8-8	2057	26°08'	92°43.9'	20m Trawl
223.	71A8-10	2077	26°09'	92°48.3'	20m Trawl
224.	71A8-11	3287	25°51'	93°03'	20m Trawl
225.	71A8-13	3267	25°52'	93°15.8'	20m Trawl
226a.	71A8-16	3517	25°04.2'	94°23.7'	Quant. Dredge
257.	72A13-32	1774	26°25'	94°47.5'	20m Trawl
258.	72A13-39	1061	27°26.4'	94°07.6'	20m Trawl
259.	72A13-45	412	27°46.7'	94°47.5'	20m Trawl
260.	72A13-49	640- 530	27°40'	94°49.8'	20m Trawl
261.	72A13-51	1399-1353	26°55.6'	95°10.5'	20m Trawl
262.	72A13-53	1161	27°24.4'	94°56.5'	20m Trawl
263a.	73A2-8	869	27°21'	94°00'	20m Trawl
264.	73A10-20	805-1134	27°15.3'	93°41.4'	20m Trawl

2. To provide a photographic documentation of the nature of the benthic environment within which these assemblages exist including portrayal of some constituent species that exist within biobathymetric zones.
3. After analyzing available data generated by the present study and found in extant literature, to describe important gaps in our knowledge of the area, its assemblages, and functioning of the deep ecosystem and then suggest study approaches to reduce these gaps.
4. Finally attempts will be made to provide a reasonable assessment of the significance of the potential impacts on the deep macrobenthic communities of oil and gas exploration and production.

In order to accomplish these objectives, TerEco Corporation has carried out the following tasks in an ordered manner:

1. To the maximum taxonomic extent possible, individual organisms were identified, tabulated, and regrouped on a station by station basis. Species richness indices were then prepared for stations grouped by depth.
2. Individual species were grouped in appropriate taxonomic categories in order to portray their depth ranges, the total number of individuals taken, frequency of collection, and depth of maximum population, and also in order to select the numerical dominants of each group.
3. Maps were prepared showing the geographic distribution in the Gulf of each dominant species, and kite diagrams were drawn for each dominant species showing its relative abundance on a vertical or isobathic scale.
4. Employing an appropriate clustering technique, a dendrogram was constructed to assist in discerning the distribution of faunal assemblages and the establishment of the limits of biobathymetric zones.
5. Chemical, geographical, and physical oceanographic data, both historical and that collected aboard ALAMINOS, were discussed and used where feasible to assist in understanding some aspects of the discontinuities between faunal assemblages.
6. Finally a conceptual model of the major ecosystem of the deep Gulf of Mexico was constructed and analyzed.

2. STUDY METHODS

SAMPLING GEAR AND THEIR USE

DREDGES

The five types of dredges employed during this study were designed and/or fabricated to meet specific sampling requirements and only one (viz., scoop dredge) had the inherent capability to collect organisms smaller than 6-7 mm. The other four dredges were designed in the main to collect organisms larger than 10 mm; however, smaller organisms were sometimes fortuitously entrapped in sediment retained in the cod ends.

The Menzies dredge (Menzies, 1963) used only on cruise 64A10, was 1 m in gape and supplied with a net bag of 1 inch stretch mesh. On cruises 65A3, 65A9, 65A14, and part of 66A5, the plow dredge was employed (James, 1972). This dredge, equipped with cultivator plows, was designed to collect deep burrowing organisms. It had a gape of 1 m and a net bag of 1/4 to 1 inch stretch mesh. The metering device consisted of a spoked wheel 1 m in circumference connected via an eccentric to a rod which depressed a thumb counter once per revolution of the wheel. The scoop dredge was used on cruises 66A5, 66A9, 66A16, 67A5, and 68A3 (James, 1972). It had a gape of 1 m, and was equipped with an adjustable cutting blade to scoop a 5-10 cm uniform layer into a canvas bag of about 360 liter capacity. A 3-meter gape skimmer (Pequegnat et al., 1970) was employed on the remaining ALAMINOS cruises reported herein. This dredge had an all steel framework lined with hardware cloth. Pequegnat et al. (1970) discussed the construction and operation of this dredge. A modified skimmer, referred to herein as a 2-meter dredge, was used on cruise 68A13. In contrast to the prototype skimmer, the 2-meter dredge had a smaller gape (2 meters), longer throat, smaller mesh, and an adjustable cutting blade.

TRAWLS

The nets used were 20-meter otter trawls having 3 inch stretch mesh at the mouth and grading to 1 inch stretch mesh in the lined cod end. The doors were metal "V" boards about 3 1/2 feet tall, 5 feet long, and weighed about 225 to 250 lbs. each. The length of the bridle was 25 m, the maximum length afforded between the ship's accumulator and outboard sheave. The ratio of wire out to depth was 3 or 4 to 1 in depths to 1000 m but this was reduced to 1.5 or 2 to 1 in depths over 3000 m. The bottom time varied from 30 minutes at shallow depths to 3 hours in depths below 3000 m.

The net was brought on board, washed with seawater, and the cod end emptied into a 100-gallon tub. Specimens collected were grossly sorted on board and then preserved.

One benthic sample used in this study was accidentally taken on cruise 66A9 with a 10-foot Isaacs-Kidd mid-water trawl.

GRABS AND CORES

A Campbell grab, as described and illustrated by Hartman (1955) was used on cruises 64A10, 65A9, and 66A5. The grab took a sample from an area of about 0.62 m². The grab was purchased to be used with a stereo camera but the

manufacturer never produced the camera. The reliability of obtaining a sample with the grab in waters less than 200 m was satisfactory but its reliability decreased drastically with increasing depth. The use of the grab was phased out when the scoop dredge became available. The scoop dredge provided infaunal quantification as did the grab but the scoop dredge sampled a larger area (3 m²) and was more reliable in deeper water.

Bottom sediment cores were obtained by means of a Phleger corer. The upper 10 cm were removed and properly preserved. The grain-size analysis consisted of wet-sieving an aliquot of sediment for the sand-sized fractions and then drying to get a weight percentage. The clay-silt fraction was determined on the less than 74 μ fraction by the pipette method outlined in Folk (1974).

CAMERAS

Two types of cameras were employed in obtaining the photographs presented herein. Both were originally off-the-shelf models, but each was modified for specific task requirements.

One camera was a 35 mm underwater multi-exposure model (Alpine Geophysical Associates, Model 314) that was triggered by bottom contact. As received from the factory, bottom contact was noted when the ping rate changed from 1 per 10 sec to 1 per sec. For our purposes this was inadequate since the winch operator's reaction time to bottom contact was several seconds after contact had been made. In addition, reaction time increased with increasing depth. The pinger supplied with the system was too weak for depths beyond 400 m and was subsequently replaced with a Benthos[®] pinger (Model 2216). Operation of the pinger system is discussed below. The camera was equipped with a Wollensak f/11 water corrected lens with a fixed focus of about 3 m. By placing brass shims of appropriate thickness behind the lens we were able to adjust the focus to 1 or 1.5 m. After numerous tests we settled on 1.5 m as being the most effective distance for our purposes. But in order to do this, we had to design and fabricate a closeup frame for the camera, strobes, bottom switch, and pinger. The original camera system was supplied with a single 200 watt-second strobe light, which was adequate for high-speed films. Later a second such strobe was integrated within the system, permitting the use of fine-grain films.

The other camera was a 70 mm Shipek Deep-Sea Camera (Hydro Products Model PC-700) equipped with a single 200 watt-second strobe. The focus of this camera was ordinarily set at 1.6 m.

The distance from the camera to the bottom was monitored by acoustical means. This was accomplished by attaching a pinger to the camera frame and receiving its signal with the Precision Depth Recorder's (PDR) receiver. The accuracy of the PDR print out was not adequate; thus the Y-axis of an oscilloscope was interconnected with the PDR receiver (the pulse generator of the PDR was turned off). Using the Driven Sweep Mode, the oscilloscope screen then displayed the outgoing "ping" and incoming "echo" of the pinger as separate peaks. The distance between these peaks is roughly proportional to the distance of the pinger above the bottom. The grid of the oscilloscope was calibrated in meters and the viewer relayed distances to the winch operator controlling the camera.

In actual operation, the winch operator, using the winch metering wheel, lowered the camera to within about 50 m from the bottom. The oscilloscope operator then read the true distance between camera and bottom and instructed the winch operator accordingly to lower to 5 m. At this time a final lowering distance was given to the winch operator. If the camera was on automatic mode, the focus distance was maintained by coordination of the oscilloscope and winch operators. If the camera was bottom actuated, it was lowered to the depth that would trip the switch then was immediately raised up 5 m, and the process was repeated until the desired number of photographs were taken.

All film was developed on board the ship in order to assure that (1) camera systems were functioning, (2) film and camera setting were properly matched, and (3) focus was properly set.

PROCESSING OF SAMPLES

Specimens that were preliminarily sorted and preserved in formalin aboard the ship were transported to the laboratories at the Texas A&M University Department of Oceanography after each cruise during the years of collection from 1964 to 1973. Certain taxonomic groups were studied by researchers and/or graduate students for thesis or dissertation study in Oceanography at Texas A&M or sent off to certain taxonomic specialists at an earlier time than other taxonomic groups. In general the Decapod Crustacea, Echinodermata, palaeotaxodont bivalve mollusks, and fishes were worked up earlier than many of the remaining groups because people were available to work on those groups at the time. Specimens were transferred from the formalin preservative to ethyl alcohol when possible to prevent erosion of calcareous parts by the acidic formalin. Unfortunately, funds for proper curatorial assistance were not available during the early years, and care of the samples fell into the hands of whichever generous and eager biologists or students who were interested in caring for samples of certain taxonomic groups.

In 1973, the Systematic Collection of Marine Organisms was organized by Dr. L.H. Pequegnat in the Oceanography Department at Texas A&M University for the primary purpose of housing, curating, and preserving for future study the identified specimens from these and other marine collections made by Texas A&M. As specimens were worked up and identified in the various taxonomic groups, the identification data were entered on master sheets for each station sampled as well as on species identification cards. The identified specimens were then catalogued into the Systematic Collection of Marine Organisms.

As storage of the unidentified biological material and nonbiological samples (e.g., sediment samples) became more of a problem as the years went on, many samples were moved to off-campus storage facilities. When the time came in 1981 to coordinate the deep-sea Gulf of Mexico data in preparation for this report, the job of rounding up all of the stored unidentified materials from all of the deep Gulf cruises became a difficult, time consuming task, which ultimately uncovered stored materials that had not been inventoried previously. It also uncovered materials that were seriously in need of curating and replacement or renewal of preservatives.

A large and time consuming part of the early phases of this project was concerned with gathering together, sorting, re-bottling, re-preserving, and

inventorying the materials that still needed to be worked on to complete the data base required for this project.

Taxonomic specialists were contacted to work up the remaining relevant taxonomic groups, and materials were hand delivered when possible or very carefully packaged up for mailing to more distant locations.

STUDY BY SPECIALISTS

Taxonomic specialists from all over the world were utilized to identify the deep-sea specimens that are covered in this report. Because less than minimal funds were available to pay for taxonomic consultants, many taxonomists were asked to donate their services in exchange for use of the specimens in their ongoing systematic studies. The taxonomists that were paid were grossly underpaid, but they, too, agreed to accept the small remuneration for the privilege of utilizing the systematic and distributional data in connection with their own studies. Were it not for the generosity of these taxonomists and their friendly responses to the requests of the senior scientists in charge of this project, this project could not have been done for anywhere near the budgeted amount.

A great disservice is being done to taxonomic specialists to assume that they will continue to donate their time for identifications on otherwise well-funded projects. Future contracts should contain generous allowances for taxonomic consultants if quality work and consistent identifications from competent experts is expected. Taxonomy of deep-sea organisms is especially difficult because of the many rare, new, and little known species and because of the lack of consolidated literature or identification keys for deep-sea species. As a result, a wide range of literature in the form of old expedition reports, monographs, etc. must be consulted by established specialists in each taxonomic group. The identification of deep-sea material simply cannot be given to graduate assistants or technicians for quick results.

To illustrate some of the new records and new species recorded from the deep-sea Gulf of Mexico material identified by specialists recently (1981 and 1982) for this report, but not yet published in the scientific literature, are the following comments from specialists of the following taxonomic groups:

GASTROPODA (P. Bouchet): "There are a number of species that had never been recorded from the Gulf of Mexico. There are probably some undescribed ones in those that are identified only at genus level..."

SCLERACTINIA (S. Cairns): "Thalamophyllia riisei (new record for the Gulf)."

HYDROIDEA (D. Calder): "Cladocarpus flexuosus...represent the first records of the species since it was originally described in 1900 by Nutting. In addition, Nutting's type material lacked gonophores whereas the specimens from 68A7-14B were fertile."

STOMATOPODA (D. Camp): "...Heterosquilla armata (Smith)...known only from a few specimens collected off New England and one female collected off south-eastern Florida. Your specimen from off Texas would represent a significant range extension..."

PYCNOGONIDA (C.A. Child): "Paranymphon spinosum Caullery...you sent a specimen of the same species from almost the same place in 1969, my records show... they are the only two we have from the Gulf."

ASTEROIDEA (M. Downey): "Evoplosoma, n. sp."

POLYCHAETA: OWENIIDAE (S. Gardiner): "Myriochele sp. A is a new species... Myriochele sp. B may be a new species."

TANAIDACEA (R. Heard): "Sphyrapus n. sp. (near S. dispar Lang, 1968). Apseudes (Leiopus) sp. D — these 2 specimens may represent a new species related to Apseudes sibogae Nierstrasz."

MALDANIDAE (W. Light): "Asychis sp. nov. (new unidentified species); Johnstonia sp. (unusual - first he has ever seen and not recorded from this area.)"

AMPHIPODA (L. McKinney): "Epimera sp. A (n. sp.)."

CIRRIPEDIA (H. Spivey): "Four species, although occurring in adjacent water have not been recorded previously from the Gulf of Mexico: Scalpellum spicatum, S. svetlanae, Arcoscalpellum vitreum, and A. albatrossianum."

The following taxonomic groups studied in this project were identified by the following specialists:

Porifera (sponges), Dr. K. Ruetzler; alcyonarian coelenterates (horny corals and sea pens), Dr. J.S. Lowry; hydrozoan coelenterates, Dr. D. Calder; scleractinian coelenterates (stony corals), Dr. S. Cairns; Polychaeta: Amphionomidae, Capitellidae, Chaetapteridae, Flabelligiridae, Glyceridae, Goniadidae, Nereidae, Opheliidae, Orbiniidae, Phyllodocidae, Sabellariidae, Sabellidae, Serpulidae, and Spionidae, G.F. Hubbard; Polychaeta: Arabellidae, Eunicidae, Lumbrineridae, and Onuphidae, Dr. K. Fauchald; Polychaeta: Acoetidae, Polynoidae, and Sigalionidae, Dr. M.H. Pettibone; Ampharetid polychaetes, Dr. R. Zottoli; Maldanid polychaetes, Dr. W. Light; Oweniid polychaetes, Dr. S.L. Gardiner; Terebellid polychaetes, Dr. P. Hutchings.

MOLLUSCA: Bivalvia (Palaeotaxodonta), Dr. B.M. James; Bivalvia (Propeamussidae), Dr. T.R. Waller; Cephalopoda, Dr. D.A. Lipka; Gastropoda, Dr. P. Bouchet and Dr. A. Waren.

Bryozoa (Ectoprocta), Dr. A.J.J. Leuterman; Brachiopoda, Dr. G.A. Cooper; Sipuncula, Dr. M.E. Rice; Pycnogonida, C.A. Child.

CRUSTACEA: Amphipoda, Dr. L. McKinney; Cirripedia (barnacles), H.R. Spivey; Isopoda, Dr. W.E. Pequegnat; Stomatopoda, D.K. Camp; Tanaidacea, Dr. R. Heard.

CRUSTACEA: DECAPODA: Galattheoidea, Drs. L.H. and W.E. Pequegnat, Paguroidea, P. McLaughlin, and R. Lemaitre; Brachyura, Dr. W.E. Pequegnat; Macrura (Nephropidae and Polychelidae), Dr. R.W. Firth and B. Andryszak; penaeid shrimps, Dr. T.W. Roberts and Dr. L.H. Pequegnat; caridean shrimps, Dr. L.H. Pequegnat.

ECHINODERMATA: Asteroidea, M.E. Downey and L. Mukai; Crinoidea, Dr. C.G. Messing; Echinoidea, C. Venn, R. Britton, and Dr. D.L. Pawson; Holothuroidea, Dr. R.S. Carney; Ophiuroidea, R.L. Britton and Dr. Gordon Hendler.

FISH: Dr. J. McEachran and R.E. Matheson.

Identifications and other data were also obtained from theses and dissertations by graduate students at Texas A&M University who studied the deep Gulf ALAMINOS collections. These studies include palaeotaxodont mollusks (James, 1972), cephalopod mollusks (Lipka, 1970 and 1975), penaeid shrimp (Roberts, 1970), caridean shrimp (L. Pequegnat, 1970), deep-sea lobsters (Firth, 1971), asteroids (Mukai, 1974), echinoids (Booker, 1971), holothuroids (Carney, 1971), and general deep-sea ecological studies (Kennedy, 1976; Roberts, 1977; Rowe, 1966; and Rayburn, 1975).

Specialists were either not available or were not able to perform identifications for us on the tunicates and sea anemones. These groups, being not very numerically abundant in our samples, caused no serious problems by this absence in our data.

ULTIMATE DISPOSITION OF SPECIMENS

The bulk of the identified deep Gulf of Mexico specimens are being deposited in the Texas A&M University (Department of Oceanography) Systematic Collection of Marine Organisms. Dr. T.J. Bright is the present curator of this collection. Exceptions to this are 1) the deep-sea fishes which are housed in the Texas Cooperative Wildlife Collection at Texas A&M University under the care of Dr. John McEachran of the Department of Wildlife and Fisheries Science; 2) those families of polychaete worms that were not retained by the U.S. National Museum of Natural History were given to Barry A. Vittor and Associates, Environmental Research and Consulting firm, Mobile, Alabama, for use in their Gulf of Mexico Polychaete Study supported by MMS; and 3) the tanaidacean crustaceans were retained by Dr. R.W. Heard at Ocean Springs, Mississippi for his continuing taxonomic studies of this group.

In cases where the systematic specialist was interested in retaining the specimens in the collections of a major museum with which he or she was associated, they were allowed to do so, but were requested to provide a reference collection of one specimen of each species for deposition in the Texas A&M University Systematic Collection of Marine Organisms. This includes the following major groups which have been deposited at the U.S. National Museum of Natural History in Washington, D.C.: Sponges, crinoids, Polychaeta of the families Acoetidae, Arabellidae, Eunicidae, Lumbrineridae, Oweniidae, Polynoidea, and Sigalionidae. Terebellid polychaetes were retained by Dr. Pat Hutchings, Curator of Worms, the Australian Museum, Sydney, Australia. The sipunculan worms were retained by Dr. Mary Rice at the Smithsonian Institution, Fort Pierce Bureau at Fort Pierce, Florida.

In addition, the gastropod mollusks, except for a reference collection, were retained at the Paris Museum of Natural History, Laboratoire de Biologie des Invertébrés Marins et Malacologi in Paris, France under the care of Dr. Philippe Bouchet. Most of the hydrozoan coelenterates are being retained at the Royal Ontario Museum, Toronto, Canada under the care of Dr. Dale R. Calder.

In the case of new species yet to be described or rare species that were of particular scientific interest to the ongoing studies of the specialist concerned, the specimens were retained by the specialist until completion of his

work on them. It was stipulated that any type-specimens of newly described species would be deposited with the U.S. National Museum of Natural History. Type-specimens of the new species that have already been described from the deep-sea ALAMINOS material have been deposited at the U.S. National Museum. They include the following taxa:

CRUSTACEA: DECAPODA

Bathypalaemonella serratipalma L. Pequegnat, 1970
Bathypalaemonella texana L. Pequegnat, 1970
Munidopsis alaminos Pequegnat and Pequegnat, 1970
Munidopsis geyeri Pequegnat and Pequegnat, 1970
Munidopsis gulfensis Pequegnat and Pequegnat, 1970
Munidopsis subspinocolata Pequegnat and Pequegnat, 1970
Parapandalus willisi L. Pequegnat, 1970
Plesionika polyacanthomerus L. Pequegnat, 1970
Sabinea tridentata L. Pequegnat, 1970

ECHINODERMATA: ASTEROIDEA

Ampheraster alaminos Downey, 1971
Doraster constellatus Downey, 1972
Evoplosoma virgo Downey, 1982
Midgardia xanadaros Downey, 1972
Pteraster acicula (Downey, 1970)

It is unfortunate that some taxonomic groups have become lost or unaccounted for during the years between the collection and finalization of this deep-sea Gulf of Mexico work. These include the following: (1) Bivalve mollusks, except for the Palaeotaxodonta and Propeamussidae; the remaining bivalves were lost during shipping to the taxonomic specialist for identification and have not been found in spite of numerous efforts to trace the missing parcel; (2) isopod crustaceans, except for Bathynomus giganteus, were sent to Dr. Robert Menzies many years ago. After his death, the ALAMINOS isopods have still not been located.

3. RESULTS OF PREVIOUS INVESTIGATIONS

CRUISES IN THE 19th CENTURY

No significant biological surveys were made in the deeper areas of the Gulf of Mexico until the 19th century. Before that time explorations in the Gulf were confined primarily to geographical studies for the purpose of charting and mapping. Some plotting of currents also occurred before the 19th century, but biological observations were only incidentally made and occasionally reported by seafaring captains.

The first systematic deep-sea explorations in the Gulf were made in 1867 and 1868 by Pourtalès and Mitchel on the United States Coast Survey Ships CORWIN and BIBB which, according to Galtsoff (1954), "consisted in dredging between Florida and Cuba, at some places at a depth of 850 fathoms (1554 m). Many new types discovered in these collections and the finding of species of corals and echinoderms which were considered related to an antique fauna of the Cretaceous period, proved that a study of bottom organisms thriving along the course of the Gulf Stream is of great scientific interest."

The biological collections from these dredgings were reported on by Pourtales, 1870 (crustaceans), A. Agassiz, 1863-69 (echinoderms) and 1878 (echinoderms, crinoids, and corals).

Of special significance to early deep-sea biological investigations in the Gulf of Mexico were the explorations of the U.S. Coast and Geodetic Steamer BLAKE starting in 1872. Alexander Agassiz, director of the Harvard Museum of Comparative Zoology, was in charge of dredging operations on the BLAKE. According to Galtsoff (1954), "Three cruises of the BLAKE, from 1877 to 1880, represent an outstanding event in the history of scientific exploration of the Gulf of Mexico. The expeditions obtained a wealth of information regarding the oceanography and biology of the Gulf, and the two volumes describing the work of the BLAKE written by A. Agassiz (1888) until the present day remain an important source of reference concerning the bottom fauna, the structure and origin of coral reefs, and the distribution of invertebrates and fishes at depths extending to 2000 fathoms" (3658 m).

A large measure of the success of the deep dredging of the BLAKE was due to the ingenuity of Alexander Agassiz and his use of the "Blake Dredge" and the "Blake Trawl", which were modified versions of the standard trawls and dredges of the day that enabled them to sample the deeper depths more effectively. He also used wire cable of much smaller diameter than the bulky and heavy hemp rope that was used on previous expeditions. The biological collections of the BLAKE were studied and reported upon by Pourtalès, 1880 (corals); A. Agassiz, 1883 (echinoderms); Theel, 1886 (holothurians); Clarke, 1879 (hydroids); Ehlers, 1879 (polychaete annelids); Dall, 1880, 1886, 1889 (mollusks); A. Milne-Edwards 1880 (brachyuran and anomuran crustaceans); 1881 (caridean shrimps); and 1883 (illustrations of decapod crustaceans); Smith, 1882 (decapod crustaceans); A. Milne-Edwards and Bouvier, 1894, 1897 (galatheid crabs) and 1909 (penaeid and stenopodan shrimps); and Bouvier, 1925 (macruran decapods).

Most of the publications dealing with the deep-sea benthic organisms collected by the BLAKE are systematic in nature and can be found in the first 19 volumes of the Bulletin of the Harvard Museum of Comparative Zoology. In spite of the

wealth of information and specimens gathered by the BLAKE, it sampled in only a small portion of the Gulf of Mexico (see Figure 3). No sampling was done in the western Gulf and very few successful stations were in continental slope depths of the northern Gulf.

The U.S. Fish Commission vessel, ALBATROSS, occupied dredging stations in a small area of the eastern Gulf and in the Yucatan Strait area in 1884 and 1885 during efforts to explore the fishery resources of the Gulf and Caribbean (Figure 3).

The 1932 Yale Oceanographic Expedition of the MABEL TAYLOR, sponsored by the Bingham Oceanographic Foundation, covered a relatively widespread area of the Gulf, especially the western Gulf for the first time, occupying a total of 87 stations, but was limited to hydrographic and chemical measurements such as temperature, salinity, and oxygen.

The ATLANTIS of the Woods Hole Oceanographic Institution undertook a series of hydrographic, geological, and paleontological studies in the Gulf in 1934, 1937, 1947, and 1951, part of which were in cooperation with the Bingham Oceanographic Foundation and the Geological Society of America. Biological samplings were made during the ATLANTIS' "Harvard-Havana Expedition" of 1938-39 in the vicinity of Cuba. Reports of decapod Crustacea from this expedition were reported on by Chace, 1939 (descriptions of new species of Decapoda and Stomatopoda), 1940 (brachyuran crabs) and 1942 (anomuran crabs).

INVESTIGATIONS IN THE 20th CENTURY

The Bureau of Commercial Fisheries, Fish and Wildlife Service, Exploratory Fishing and Gear Research Base at Pascagoula, Mississippi (now the National Marine Fisheries Service, Southeast Fisheries Center) began dredging and trawling work in the Gulf of Mexico with the OREGON, SILVER BAY, COMBAT, and PELICAN in the 1950s. Their operations included numerous continental shelf and shallow slope stations in the Northeast Gulf, but only a few stations in the western Gulf, and very little from the very deep areas of any part of the Gulf. Some of these collections of fishes and invertebrates were presented, primarily as lists, by Springer and Bullis (1956) and Bullis and Thompson (1965). The OREGON II, from 1967 until the present time, has continued and extended the trawling for fisheries investigations in the Gulf. Many of the specimens collected by the OREGON and OREGON II in the deeper areas of the Gulf were made available to taxonomic specialists at the Smithsonian Institution and elsewhere, and these, together with the ALAMINOS deep Gulf collections, have provided the major material for recent systematic and distributional studies and publications on deep Gulf of Mexico biota.

In the early 1960s comprehensive studies and collection of benthic, midwater, and planktonic specimens as well as hydrographic, geologic, and photographic investigations were begun by Texas A&M University on the R/V ALAMINOS under the direction of Dr. W.E. Pequegnat. These collections were made from the outer shelf, continental slope, and abyss in all areas of the Gulf of Mexico. This marked the first such extensive collecting in these areas of the Gulf for the purpose of ecological studies of the entire water column. It is the deep benthic collection of the ALAMINOS that are the basis for the present report. Theses, dissertations, and publications emanating from these collections include reassessments of populations of benthic and pelagic organisms, systematic

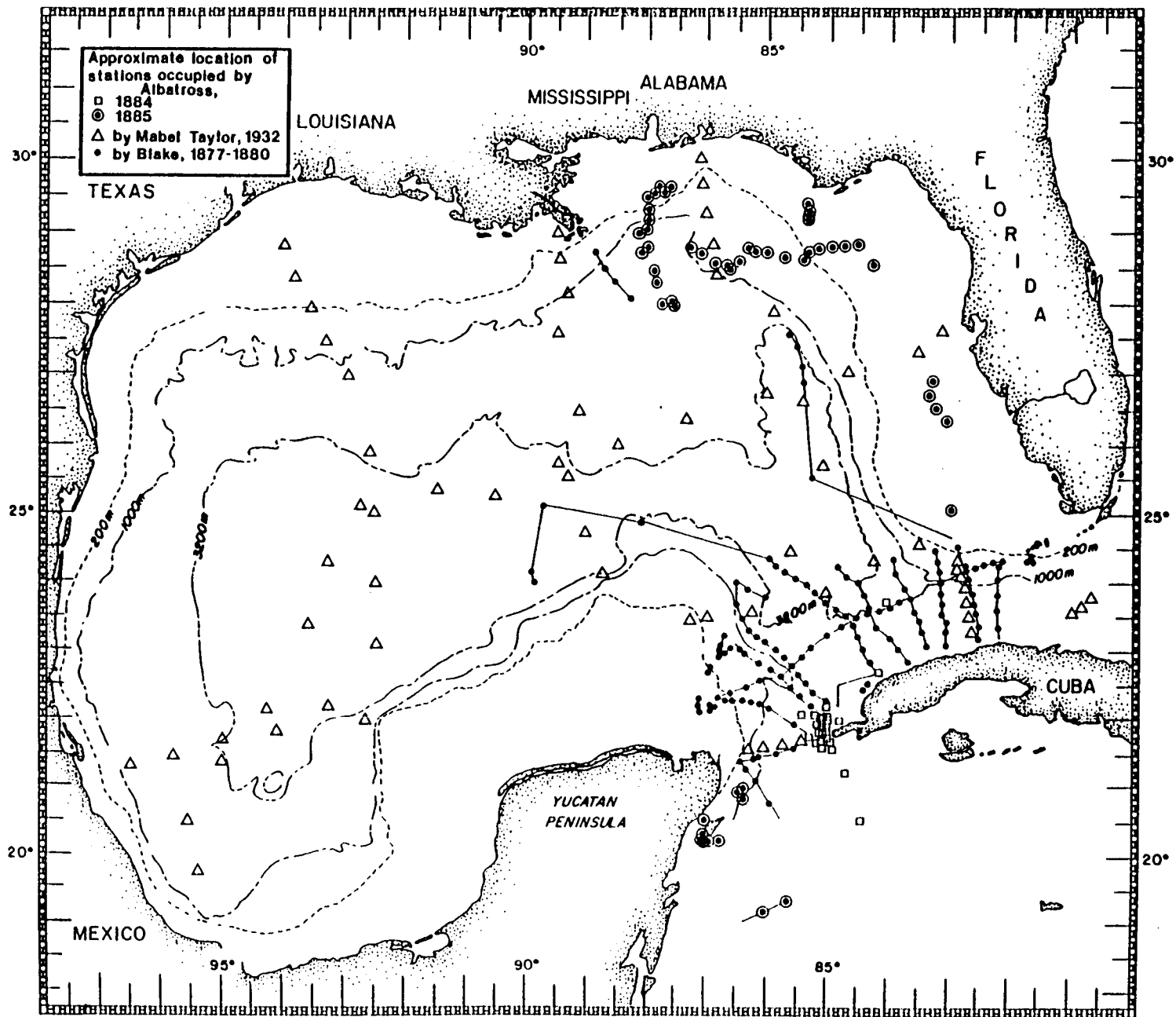


Figure 3. Approximate location of stations occupied by early cruises in the Gulf of Mexico (after Galtsoff, 1954).

and taxonomic studies of specific groups, new distribution records, and descriptions of new species (Pequegnat and Chace, 1970; Pequegnat and Pequegnat, 1971; Pequegnat et al., 1971; and Downey, 1970, 1971, 1972, and 1973).

The University of Miami deep-sea biological investigations, which were directed by G.L. Voss after the mid-1960s, dealt with the development, behavior, ecology, geographical distribution, and systematics of numerous invertebrates and many fishes. Most of these collections, however, were made in the Straits of Florida and especially in the Caribbean Sea; hence they do not cover the northern Gulf of Mexico continental slope or adjacent areas. Nevertheless, their studies on systematics and geographic distributions, published primarily in numerous papers in the *Bulletin of Marine Science* over the past fifteen years, have added greatly to knowledge of the entire western Atlantic deep-sea fauna, and have indirectly contributed to similar studies in the Gulf of Mexico.

Rowe and Menzel (1971) in a study of quantitative benthic samples and measurements of deep-sea biomass based upon thirteen anchor dredge stations from the southern and eastern Gulf in depths of 200-3780 m (only 5 of which were shallower than 2000 meters), remark upon the depauperate nature of the deep benthic fauna of the Gulf compared to other ocean basins. They showed that infaunal biomass decreased logarithmically with depth suggesting "considerable energy loss in the passage of food along a complex food ladder in the water column." No specific faunal components were given in this study, however.

PART II. SOME OCEANOGRAPHIC ASPECTS OF THE NORTHERN GULF

4. DEEP BENTHIC ECOSYSTEMS: SPECIES AND THEIR DISTRIBUTIONS

THE INVERTEBRATE BENTHOS

DEFINITIONS

The present study is concerned primarily with the benthos, which are the animals that live upon or in the bottom or, if they are free-swimming, obtain most of their food from the seabed. Fishes which belong in this latter category are referred to as demersal fishes. Those benthic organisms that live upon the surface of the bottom are called epifaunal even though they may retreat to burrows for refuge or breeding. Those species that live encased in the sediments as adults are referred to as infaunal species. Whereas the epifaunal species are collected by means of dredges and trawls, infaunal species are generally sampled through use of grabs of various types or box cores.

Most benthic studies deal with one or more of three size categories: meiofauna, ranging between 63 and 500 μm , macrofauna that have a lower size of about 500 μm and range up to an indefinite point that they share with the megafauna. Originally the term megafauna was used to designate animals (epifaunal) that were large enough to be photographed in their natural habitat. Rowe and Haedrich (1979) state essentially the same thing, "Megafauna, defined roughly as those organisms that are big enough to be easily visible,----." The most important megafaunal groups in the deep sea are the echinoderms, crustaceans, and demersal fishes. It is, therefore, these groups that are featured in this section. Finally, we shall discuss two important infaunal groups, viz., most of the polychaete worms and bivalve mollusks.

EXPLANATIONS OF THE TABLES AND DISTRIBUTION DIAGRAMS IN PART II

Numerical and depth data on all species in each taxonomic category of organisms under consideration are summarized in Table 3 and analogous tables. Column A (I) contains for each species the actual number of specimens collected in the entire study. Column B (I) gives the product of the number of stations at which the species was collected multiplied by 5. Breadth of distribution is considered to be an important parameter of numerical dominance; hence by multiplying an advantage is given to a wide-ranging species. For example, two different species might have had a total of individuals of 40, but one was dominant at only 1 station, giving $1 \times 5 \times 40 = 200$, whereas the other was dominant at 4 stations, giving $4 \times 5 \times 40 = 800$. Column C contains the products given in these examples. In part II of each table, those species having the highest dominance values are listed in descending numerical order. The cut-off point was judgmental but was ordinarily placed where there was a significant break in the numerical values.

At this point, also, a short explanation of the distribution diagrams of Figure 5 and analogous figures throughout this text is appropriate. The map of the Gulf of Mexico exhibits the horizontal geographic distribution by sampling station location of each species regardless of numbers. The latter information is supplied by the "kite" diagram which gives the depths of occurrence and the relative population densities of selected species, using the common logarithm of the average number of individuals per hectare, from all stations grouped by

50 m isobath intervals. For example, in Figure 5 the average density of Nymphaster arenatus at 400 m was 0.14 individuals per hectare; at 450, 0; at 500, 0; at 550, 20.5; and so on. Apparent discontinuities in distribution merely indicate that no individuals of a species were collected at those depths and may be due to either a lack of sampling at those particular depths or an absence of organisms, perhaps because of an abrupt change of bottom characteristics (e.g., a scarp).

The "per hectare" values were determined by adjusting the actual number of individuals collected at a given station to a hectare basis. To do this required estimating the actual time the sampler remained on the bottom and noting the speed in knots (1 knot = 1853 m/hr) of the ship relative to the bottom. This product times the effective collecting gape of the sampler gave the square meters covered, during sampling. It was then possible to calculate the number of (or fraction of) hectares covered at the station. For example, 40 individuals of species S were collected at Station 10 (400 m depth), which covered 5000 m²; hence the number of individuals of species S per hectare at this 400-m station would be 10,000 m²/5000 m² = 2 x 40 = 80. Obviously these are only gross estimates, but their relative values are increased by the uniform application of the method by the same person to most stations.

SPECIES NOMENCLATURE CHANGES

Various taxonomic specialists who have worked on the deep-sea biological material that is the ultimate basis for this report, have pointed out nomenclatural changes in the names of certain organisms that should be used at this time. In many cases these changes have resulted in the use of a different name for the organisms than was used in TerEco's previous report for BLM (Pequegnat et al., 1976) or in other previous literature. Below is a list of some of these nomenclatural changes.

OLD NAME

NEW NAME

FISH

Bathygadus vallanti
Callionymus himantophorous
Cariburus mexicanus
Coelorhynchus carminatus
Cristulata cristulata
Grenurus grenadae
Hymenocephalus cavernosus
Malacocephalus occidentalis
Merluccius magnoculus
 (formerly MERLUCCIIDAE)
Mixonus pectoralis
Mystriophis mordax
Nezumia hildebrandi
Oxygadus occa
Pawnurus occidentalis
Porichthys porosissimus
Promyllantor schmitti
Promyllantor sp.

Bathygadus melanobranchus
Callionymus agassizi
Coryphaenoides mexicanus
Coelorinchus coelorhynchus carminatus
Trachyscorpia cristulata
Sphagemacrurus grenadae
Hymenocephalus italicus
Ventrifossa occidentalis
 now Merluccius albidus in GADIDAE
Bathyonus pectoralis
Echiophis mordax
Nezumia aequalis
Coelorinchus occa
Ventrifossa occidentalis
Porichthys plectrodon
Pseudophichthys laterodorsalis
Pseudophichthys sp.

OLD NAMENEW NAME

FISH continued

Raja bathyphila
Raja lentiginosa
Scylliorhinus profundorum
Squalogadus intermedius
Talismania sp.
Trachonurus sulcatus
Urophycis chesteri
Urophycis cirratus
Urophycis floridanus
Urophycis regius
Uraleptus maraldi

Raja bigelowi
Raja garmani
Apristurus profundorum
Squalogadus modificatus
Bathytroctes sp.
Trachonurus villosus
Phycis chesteri
Urophycis cirrata
Urophycis floridana
Urophycis regia
Gadella maraldi

PENAEIDAE

Penaeopsis megalops

Penaeopsis serrata

CARIDEA

Systellaspis affinis (Faxon, 1896)

Systellaspis pellucida (Filhol, 1885)

STOMATOPODA

Heterosquilla armata

Heterosquilloides armata

BIVALVIA

Bathyarca orbiculata

Arca orbiculata

SCAPHOPODA

Antalis obscurum

Dentalium obscurum

OPHIUROIDEA

Ophiosphalma monoplax

Ophiomusium monoplax

CRINOIDEA

Neocomatella alata

Neocomatella pulchella

HOLOTHUROIDEA

Benthodytes janthina
Deima blakei & Deima sp.
Euphronides anchora and
Euphronides kerhervei
Euphronides violacea
Paelopatides sp.
Paroriza sp.
Psychropotes anchora

Benthodytes lingua
Deima validum
Psychropotes semperiana
Psychropotes depressa
Paelopatides cf. gigantea
Paroriza prouhoi
Psychropotes semperiana

EPIFAUNA OF SOFT BOTTOMS

Echinodermata

One hundred eighty-seven species of echinoderms were collected from the deep Gulf of Mexico extending from the shelf break to the abyss. But, as emphasized above, sampling was carried out principally in the clastic sediments from DeSoto Canyon to the region south of Brownsville, Texas. Only on a few occasions was sampling carried out in the carbonate sediments that stretch eastward from DeSoto Canyon. Asteroids accounted for about one-third of the total, followed by ophiuroids, holothurians, echinoids, and crinoids (Table 2). Approximately half of the echinoderm species (51%) extended their bathymetric range below the 1000-m isobath, but as one might expect it is the sea cucumbers that predominate in the deep Gulf. Some 73 percent of the holothurian species occur below 1000 m and, indeed, the median depth above and below which equal numbers of species were collected is 2300 m, a depth almost twice that of the asteroids and ophiuroids and six times that of the echinoids and crinoids. These distributional patterns reflect not only the well known relationship between solubilities of carbonates and echinoderm skeletons but also significant differences in food sources and feeding strategies.

Table 2. Number of species collected in echinoderm classes and their bathymetric distribution with median depth.

	No. of Species	% of all echinoderm spp.	No. species below 1000 m	% of group below 1000 m	Median depth (m)
Asteroidea	61	33	34	56	1050
Ophiuroidea	43	23	23	53	1200
Holothuroidea	37	20	27	73	2300
Echinoidea	31	17	8	26	450
Crinoidea	14	7	3	21	400
Total	186	100	95		\bar{x} 1080

Interestingly we were fortunate while aboard the R/V ALAMINOS to have collected in the Gulf of Mexico both the largest and the smallest known asteroids in the world, namely, Midgardia xandaros and Poranisca lepida, respectively.

Reference to Figure 4 reveals some interesting points about the distribution of megafaunal echinoderms in the deep Gulf. First, the asteroids, echinoids, crinoids (not shown), and ophiuroids achieve their greatest species diversities at depths less than 1000 m. The crinoids follow the same pattern. The holothurians, on the other hand, predominate in the deeper Gulf, achieving their greatest diversity in a deeper band around 1850 m, which is about midway down the continental slope.

All but three of the top eleven asteroids reach their peak populations at depths around or less than 1000 m. And in this band they are spaced quite well vertically. The fact that only three of the 11 top species have even reasonably large populations (5-figure numbers in Column C of Table 3) would support

the belief that the slope of the Gulf of Mexico is not very productive. On the other hand, the fact that eight of the 11 top holothuroids have relatively large populations supports the concept that they are feeding at a lower trophic level than most of the asteroids. Essentially the same is true of the echinoids. The ophiuroids, on the other hand, show only three numerically dominate species that have 5-figure numbers in Column C of Table 7.

Asteroidea (Starfish)

Sixty-one species of starfishes were collected and identified in this study (Table 3 I). Thirty-four or 56% of these species occur below 1000 m depth (Table 2). In fact the median depth for all asteroid species from the shelf break onto the abyssal plain is 1050 m in the middle section of the continental slope. The distribution of asteroid species within each bathymetric zone (Table 4 and Figure 4) clearly illustrates the greater abundance of asteroids about the median depth. The two most numerically abundant asteroids in the northern Gulf, viz., Nymphaster arenatus (Figure 5) and Plutonaster intermedius (Figure 6) attain peak populations near the median isobath. The 11 numerically dominant asteroids (Figures 5-11) have peak populations ranging in depth from 150 m for Astropecten nitidus (Figure 8) to 3250 m for Dytaster insignis (Figure 7) and Litonotaster intermedius (Figure 9). Dytaster exhibits the largest bathymetric range, some 3000 plus m, from 800 m in DeSoto Canyon to 3850 m in the Sigsbee Deep. Incidentally this is the only asteroid collected at this the greatest known depth in the Gulf.

There are some major differences in the deep asteroid fauna between the east and west Gulf. For instance, 30 of the total of 61 asteroid species are found only west of 90°W longitude, whereas only 10 are limited to the east. Moreover, two of the numerical dominants are limited to the west (Cheiraster mirabilis and Benthopecten simplex), whereas only one, Astropecten nitidus, is limited to the east. If we assume that the asteroids are either at or only one trophic level removed from the top of the food chain, then it follows that so far as the Gulf is concerned the western portion must be quite productive to sustain so many top predators. Stomach analyses performed on Gulf asteroids revealed them to have fed upon sponges, bivalves, gastropods, cumaceans, echinoids, sargassum, and tar (Pequegnat, 1979). One possible explanation of this geographic difference relates to the fact that large quantities of land vegetation are imported to the west by the Mississippi River, the rivers of Texas, and many of those in Mexico. During the heavy rains of summer in Mexico huge quantities of terrestrial vegetation (riparian and aquatic) are rafted into the Gulf and are then carried northward into the region of this study by the current regime that brought IXTOC oil to the Texas coast. When the vegetation sinks to the bottom it gives rise to detritus that sustains some of the species that comprise the food of asteroids. The typical habitats of representative asteroids are depicted in the photographs of Plate 1 (page 197).

Echinoidea (Sea Urchins)

Thirty-one species of echinoids were collected from the offshore seabed of the northern Gulf (Table 5). Eight of these species (26%) occur below the 1000-m isobath down to 3300 m; however, the median depth of echinoids from the shelf break to the abyss is only 450 m (Table 2 and Figure 4). This shallower distribution of echinoids is outlined in Table 6, with over half of the species having maximum populations in the Shelf/Slope Transition Zone. Within this

bathymetric range the shallow end of some 200 m is dominated by the Brissopsis complex of species (Figures 14 and 15), whereas Phormosoma placenta (Figure 13) and Plesiadiadema antillarum (Figure 12) predominate in the depth range of 700 to 900 m. It is interesting that the highly calcified Brissopsis has a narrow depth range from 150-400 m, whereas both Phormosoma and Plesiadiadema have depth ranges of 1950 and 1550 m, respectively. The lower depth limit for both of the latter species is around the 2100-2300 m isobath, which happens to mark the upper limit of the Sigsbee Escarpment of the Lower Continental Slope. It is noteworthy that Phormosoma (Plate 2 A), although large is little calcified, whereas Plesiadiadema (Plate 2 D) is very small and not well calcified. The only echinoids that penetrate deeper than 2300 m are both very small. In addition to the problem of calcification, the distribution of food resources probably accounts for the observed distribution patterns. Brissopsis is a scavenger that feeds to a large extent on plant detritus, which is more plentiful on the outer continental shelf and upper slope than deeper. Whereas Plesiadiadema scavenges plant materials, Phormosoma engulfs sediments (Booker, 1971), as do the small deep-living echinoids. Thus, there is little if any competition between the three echinoid dominants.

There are some interesting differences in the deep echinoid fauna between the east and west Gulf. Although in this study some 16 species occur only in the eastern half and 6 in the western half, this disparity results largely from a few samples taken on the carbonates of the west Florida region. More representative of the situation is that the three numerical dominants (Table 5 II) are either restricted to the west (Brissopsis) or are much more abundant there than in the eastern half. Again this may well reflect the greater input of terrestrial vegetation in the western half (see discussion of Asteroidea).

Ophiuroidea (Serpent Stars)

Forty-three species of ophiuroids were collected and identified in this study (Table 7 I). At least twice as many species occur in the Archibenthal Zone than in any other zone (Table 8), but 23 or 53% of these species occur at or below the 1000-m isobath. The median depth of distribution of these species is about 1200 m (Table 2 and Figure 2), which is somewhat deeper than that of the asteroids but only half that of the holothurians. It is, however, about three times the median depth distribution of both the crinoids and echinoids. We note also in Table 7 II and Figures 17-20 that the numerical dominants reach their peak populations in quite deep water, ranging from 600 to 3250 m. In fact the most abundant deep-water ophiuroid obtained in this study (Ophiomusium planum) attains peak populations on the Continental Rise at 3250 m depth.

About twice as many ophiuroid species are limited to the western Gulf (23) as to the eastern half (12). Very little is known about the food habits of these ophiuroids; however, at least two of the numerical dominants have contained detritus-feeding palaeotaxodont bivalves. These bivalves are abundant in deep water of the western Gulf. The deep-sea photographs of Plate 3 show three different ophiuroid species, one of which is apparently exhibiting feeding behavior.

Holothuroidea (Sea Cucumbers)

Thirty-eight species of sea cucumbers were collected and identified in this study (Table 9). Twenty-seven (73%) of these species occur below the 1000-m

isobath (Table 2), and as many as 10 species occur in the Lower Abyssal Zone, five of these having maximum populations there (Table 10). Even more indicative of the predilection of this group for deep-water is the fact that the median depth of their distribution is 2300 m. Moreover, eight of the 11 numerical dominants reach peak populations at depths 1000 m or over (Table 9 II and Figures 21-30). In fact, the bathymetric range for peak populations is 900 to 3700 m, which differs markedly from that of the asteroids. Although Benthodytes typica is the most abundant holothurian in the deep Gulf (Table 9 II and Figure 21), reaching peak populations at 3250 m, it is certainly outranked in biomass by the much larger Mesothuria lactea.

The holothurian species are much more evenly divided among those restricted to the western (11 species) and eastern (8 species) halves of the Gulf. Only two of the numerical dominants Benthodytes sanguinolenta and Psychropotes semperiana are restricted to the west Gulf and none to the east. It is interesting to compare the geographic and bathymetric distributions of the two top dominants (Figures 21 and 22). Both are widely distributed but whereas Mesothuria lactea is abundant in DeSoto Canyon, Benthodytes typica does not occur there. On the other hand, Benthodytes is abundant on the abyssal plain, whereas Mesothuria does not occur there. Their bathymetric distributions are complementary with only minor overlap in the 1400-2000 m band. Benthodytes typica collected near the end of August contained large orange eggs. At the same time numerous small individuals of the species (4 to 5 cm in length) were collected in groups. It is assumed that these were one year of age. The ova were so large that it seems likely that this species has direct, nonpelagic development. Carney (1971) concluded that Mesothuria lactea also exhibited the potential for nonpelagic development. These two species contrast in regard to their relative abundances in their bathymetric range. Whereas, Mesothuria is much more abundant in the upper part of its range, Benthodytes is almost equally abundant throughout its range. This suggests that Mesothuria may be more dependent on sediments enriched by plant debris than is Benthodytes, which tends to be abundant in pteropod ooze. This possibility is strengthened by our finding that B. typica is about the only megafaunal species living on the seaward slope of the deepest ridge of the Mexican Ridge System in the western Gulf at depths of 2900 to 3000 m. Psychropotes semperiana (Figure 29) exemplifies those holothurians that are confined to the abyss; its depth of occurrence ranges from 3300 to 3840 m in the western Gulf. P. semperiana and two other species of Psychropotes are shown in their typical habitats on Plate 4 A-C. Five other holothurian genera are pictured in Plate 4 D and Plate 5.

Crinoidea (Sea Lilies)

Few crinoids occur in the Gulf, compared to the other classes of echinoderms, and very few are part of the deep Gulf fauna (Table 11). Only four species occur below 1000 m and none occur deeper than the Upper Abyssal Zone (Table 12).

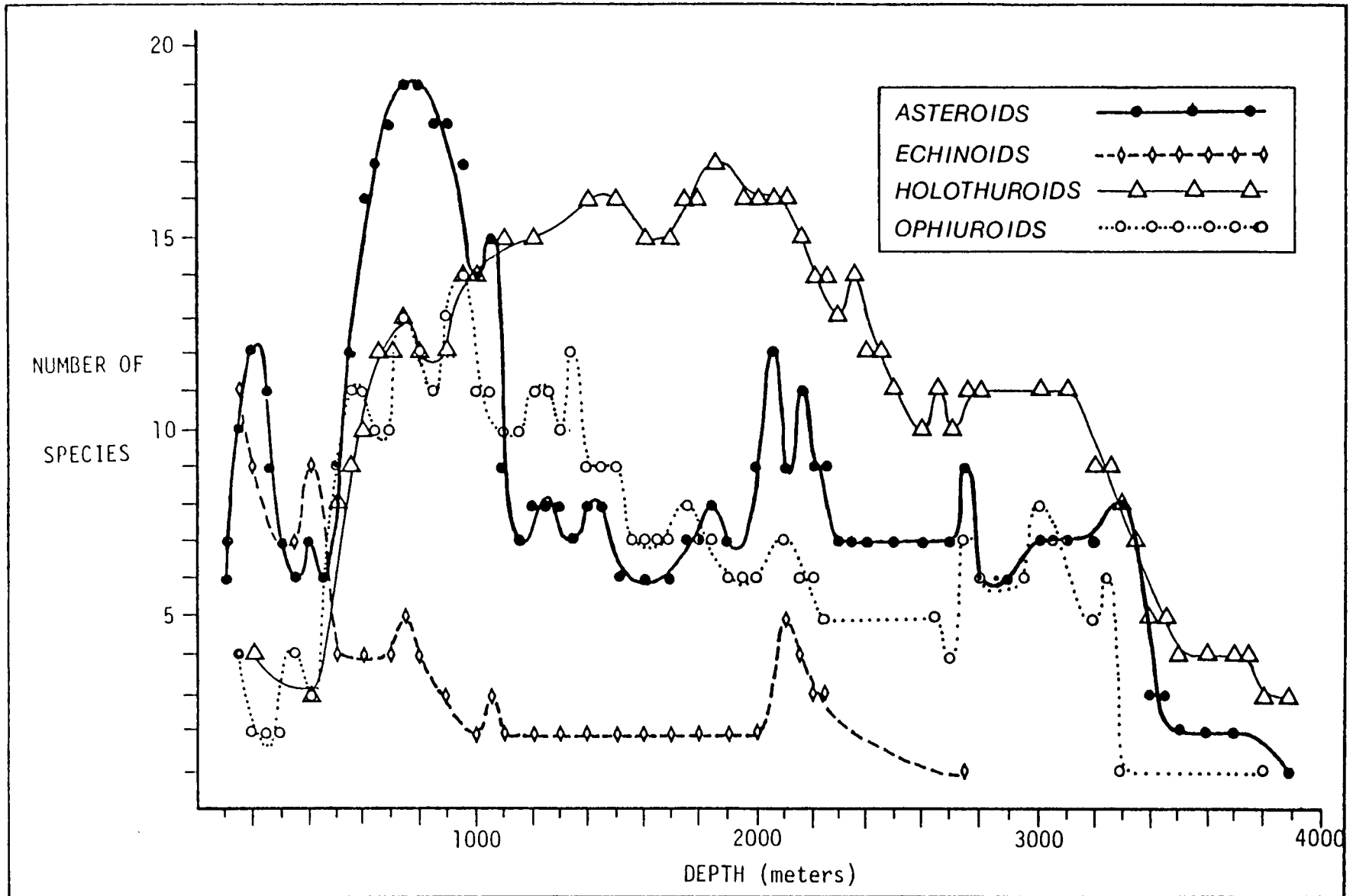


Figure 4. Number of species of the classes of echinoderms plotted against depth.

Table 3. (I) Asteroidea found in the deep Gulf of Mexico.
 (II) Dominant species in rank order.

(I) Inventory of starfishes in the Gulf of Mexico arranged by depth of maximum population.

SPECIES	A. Total Individuals at all Stations	B. Sum of Stations Where Species is Dominant (x5)	C. Product A x B	Depth Range (m)	Depth of Max. Pop. (m)
<i>Goniaster tessellatus</i>	1	0	-	shelf-100	*
<i>Astropecten cingulatus</i>	7	5	35	shelf-100	*
<i>Astropecten nitidus</i>	44	20	880	shelf-200	150
<i>Astropecten alligator</i>	4	5	20	shelf-350	200
<i>Coronatus briareus</i>	1	0	-	150 only	150
<i>Astropecten nitidus forcipatus</i>	1	0	-	150 only	150
<i>Luidia barimae</i>	1	0	-	200 only	200
<i>Astropecten duplicatus</i>	4	5	20	200 only	200
<i>Tethyaster grandis</i>	38	5	190	shelf-250	200
<i>Anthenoides piercei</i>	66	35	2310	shelf-250	200
<i>Rosaster alexandri</i>	14	5	70	150-300	200
<i>Luidia elegans</i>	41	5	205	200 only	200
<i>Luidia clathrata</i>	1	5	5	250 only	250
<i>Luidia barbadensis</i>	2	5	10	150-400	250
<i>Cheiraster echinulatus</i>	40	10	400	150-800	400
<i>Benthopecten</i> sp.	3	0	-	600 only	600
<i>Pseudarchaster gracilis</i>	4	0	-	550-750	600
<i>Cheiraster enoplus</i>	21	15	315	550-700	600
<i>Pteraster militaroides</i>	1	0	-	600 only	600
<i>Astropecten americanus</i>	92	35	3220	300-1050	600
<i>Midgardia xandaros</i>	20	10	200	500-1100	600
<i>Persephonaster echinulatus</i>	46	10	460	500-950	650
<i>Doraster constellatus</i>	37	5	185	400-1050	700
<i>Ceramaster grenadensis</i>	6	0	-	200-950	700
<i>Psilaster cassiope</i>	6	0	-	550-900	700
<i>Cheiraster</i> sp.	4	5	20	700 only	700
<i>Brisingella verticellata</i>	5	5	25	750 only	750
<i>Cheiraster mirabilis</i>	20	20	400	650-950	750
<i>Goniopecten demonstrans</i>	38	10	380	600-1050	800
<i>Pseudarchaster</i> sp.	4	0	-	600-1050	850
<i>Psilaster patagiatus</i>	14	5	70	800-950	850
<i>Plinthaster dentatus</i>	29	10	290	500-2750	900
<i>Nymphaster arenatus</i>	221	110	24310	400-3300	900
<i>Astropecten</i> sp.	60	10	600	100-1050	900
<i>Zoroaster fulgens</i>	33	5	165	650-2750	900
<i>Mammaster sigsbeeii</i>	1	0	-	1000 only	1000
<i>Brisinga costata</i>	3	10	30	650-1300	1000

* Unknown

SPECIES	A. Total Individuals at all Stations	B. Sum of Stations Where Species is Dominant (x5)	C. Product A x B	Depth Range (m)	Depth of Max. Pop. (m)
<i>Odontaster hispidus</i>	17	0	-	1050 only	1050
<i>Plutonaster intermedius</i>	441	55	24255	750-1450	1050
<i>Poranisca lepida</i>	1	0	-	1050 only	1050
<i>Pteraster acicula</i>	9	5	45	1200-1450	1300
<i>Pteraster abyssorum</i>	1	5	5	1400 only	1400
<i>Astropecten antillensis</i>	5	5	25	1850 only	1850
<i>Hymenaster anomalus</i>	5	0	-	2000 only	2000
<i>Evoplosoma n. sp.</i>	1	0	-	2050 only	2050
<i>Pteraster personatus</i>	2	0	-	1750-2250	2050
<i>Ceramaster sp.</i>	1	0	-	2050 only	2050
<i>Drachmaster sp.</i>	1	0	-	2050 only	2050
<i>Hymenaster rex</i>	3	0	-	2100-2250	2150
<i>Marsipaster sp.</i>	1	0	-	2050 only	2050
Near <i>Marsipaster</i>	3	0	-	2100 only	2100
<i>Hymenaster modestus</i>	1	0	-	2150 only	2150
<i>Calyptaster coa</i>	1	0	-	2150 only	2150
<i>Benthopecten simplex</i>	68	20	1360	2000-3300	2750
<i>Psilaster sp.</i>	1	5	5	2750 only	2750
<i>Dipsacaster antillensis</i>	3	5	15	750-3700	3050
<i>Ampheraster alaminos</i>	130	40	5200	2750-3300	3250
<i>Dytaster insignis</i>	191	80	15280	800-3840	3250
<i>Litonotaster intermedius</i>	79	30	2370	1450-3450	3250
<i>Paragonaster subtilis</i>	16	10	160	3000-3250	3250
<i>Hydrasterias ophidion</i>	20	5	100	3300 only	3300

(II) Dominant starfishes presented in rank order.

SPECIES	Depth of Peak Pop. (m)
<i>Nymphaster arenatus</i>	900
<i>Plutonaster intermedius</i>	1050
<i>Dytaster insignis</i>	3250
<i>Ampheraster alaminos</i>	3250
<i>Astropecten americanus</i>	600
<i>Litonotaster intermedius</i>	3250
<i>Anthenoides piercei</i>	200
<i>Benthopecten simplex</i>	2750
<i>Astropecten nitidus</i>	150

Table 4. Distribution of species of asteroids among zones.

<u>Zone</u>	<u>No. of Species With Max. Pop. in Zone</u>	<u>No. of Other Species That Live in Zones</u>	<u>Total</u>
Shelf/Slope Transition (150-450 m)	13	5	18
Archibenthal Zone (475-950 m)	20	5	25
Upper Abyssal (975-2250 m)	18	13	31
Mesoabyssal (2275-3200 m)	3	7	10
Lower Abyssal (3225-3850)	5	3	8

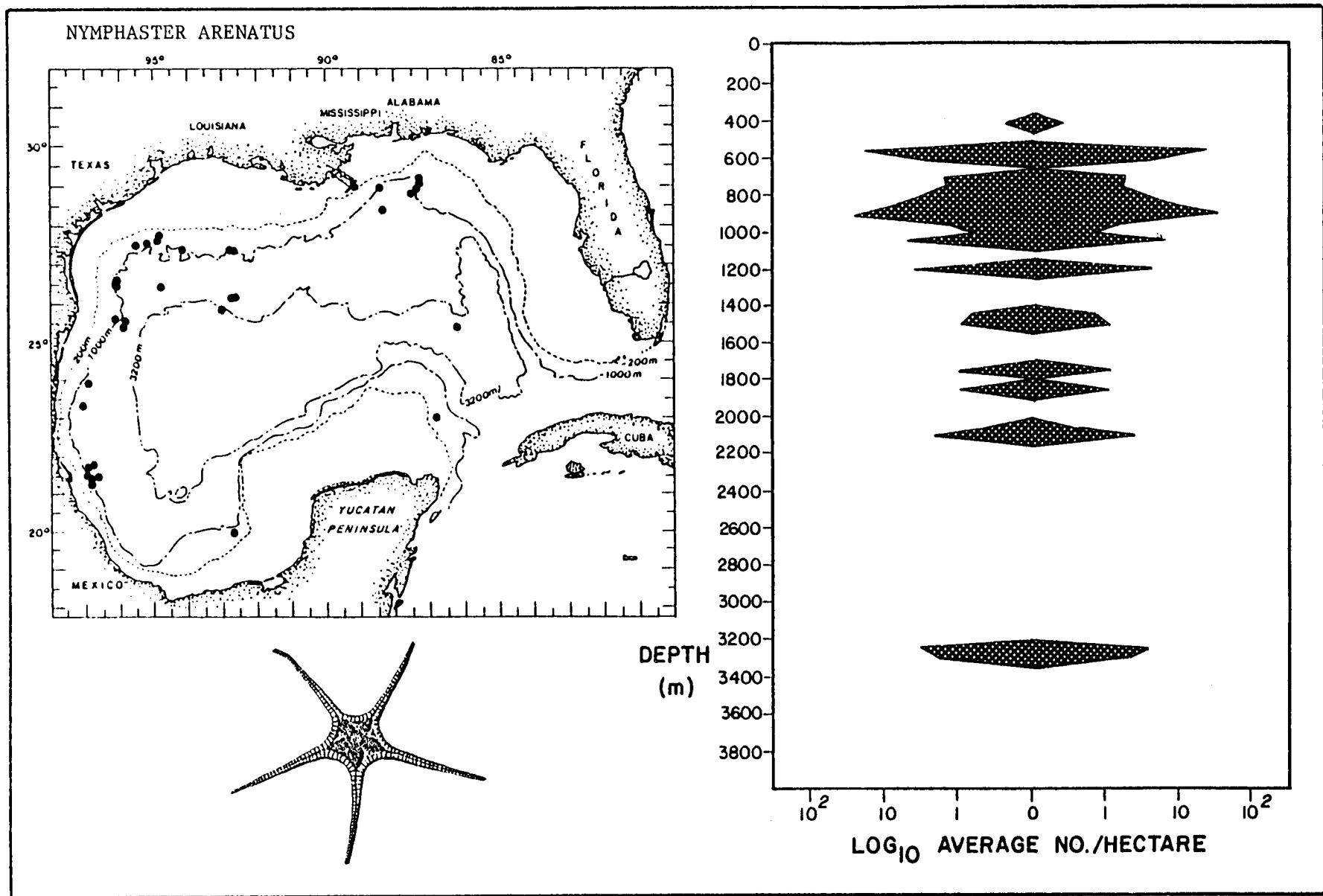


Figure 5. Horizontal and vertical distribution (including population density) of the asteroid *Nymphaster arenatus* in the deep Gulf of Mexico. (See page 23 for explanation of kite diagrams.)

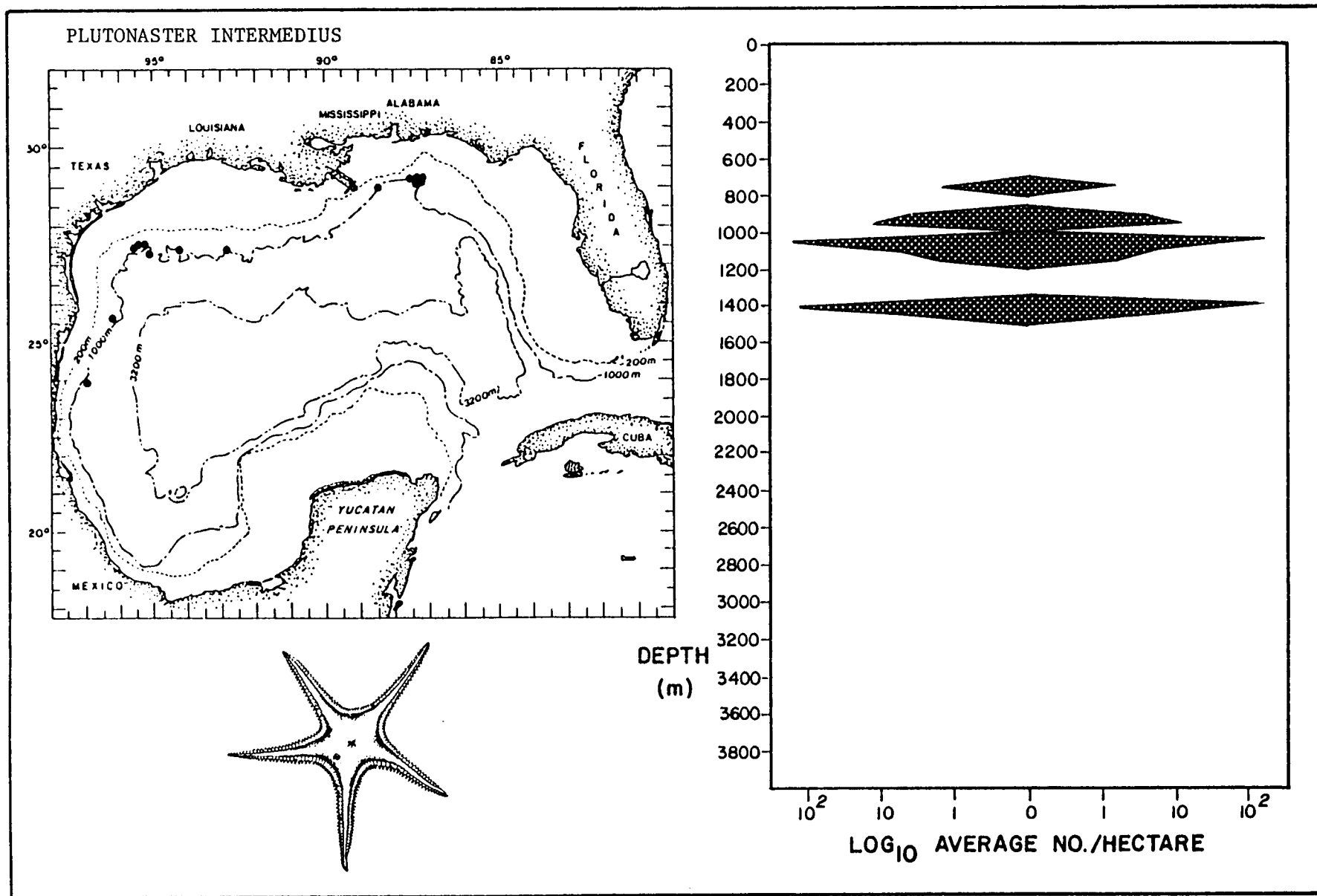


Figure 6. Horizontal and vertical distribution (including population density) of the asteroid Plutonaster intermedius in the deep Gulf of Mexico.

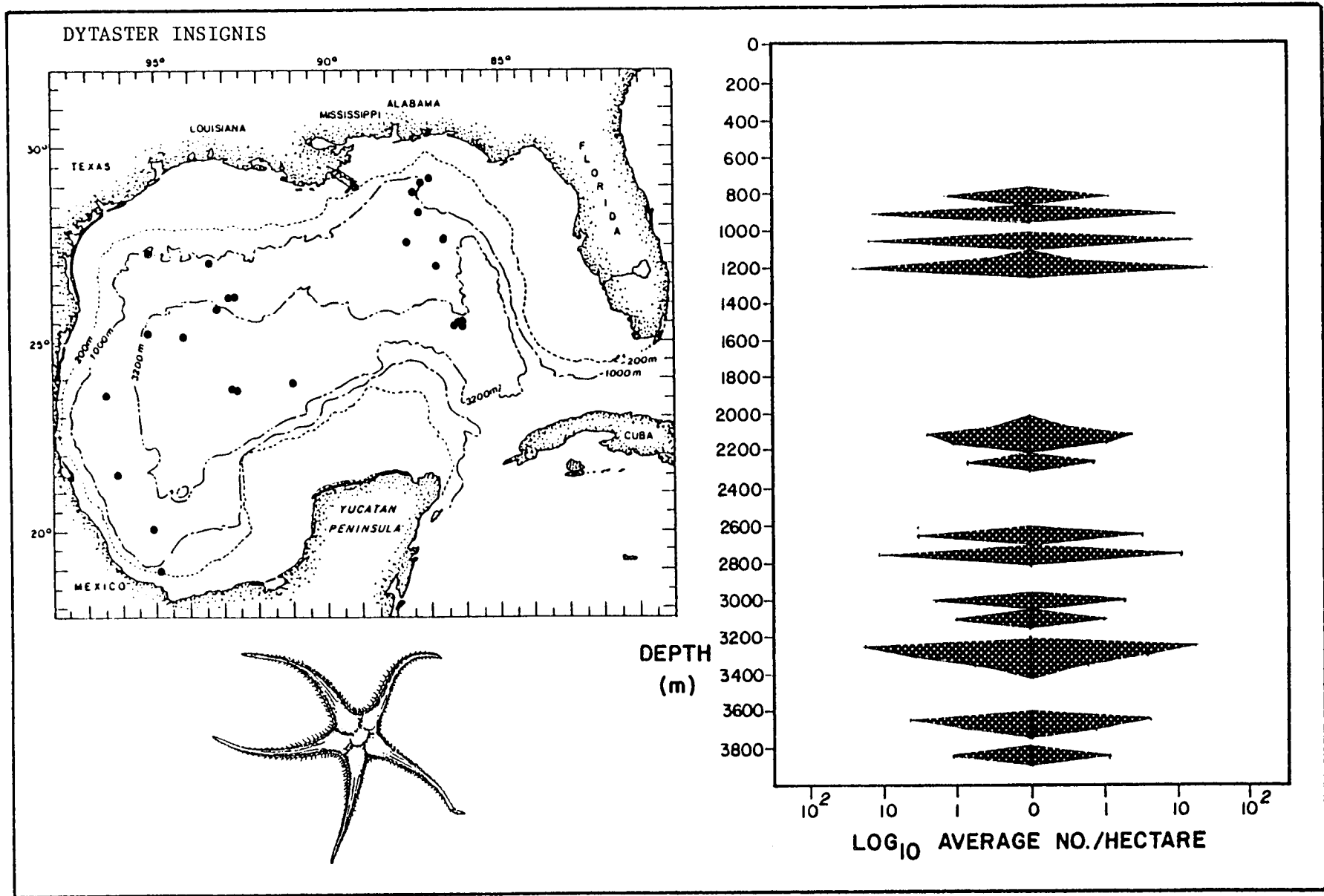


Figure 7. Horizontal and vertical distribution (including population density) of the asteroid *Dytaster insignis* in the deep Gulf of Mexico.

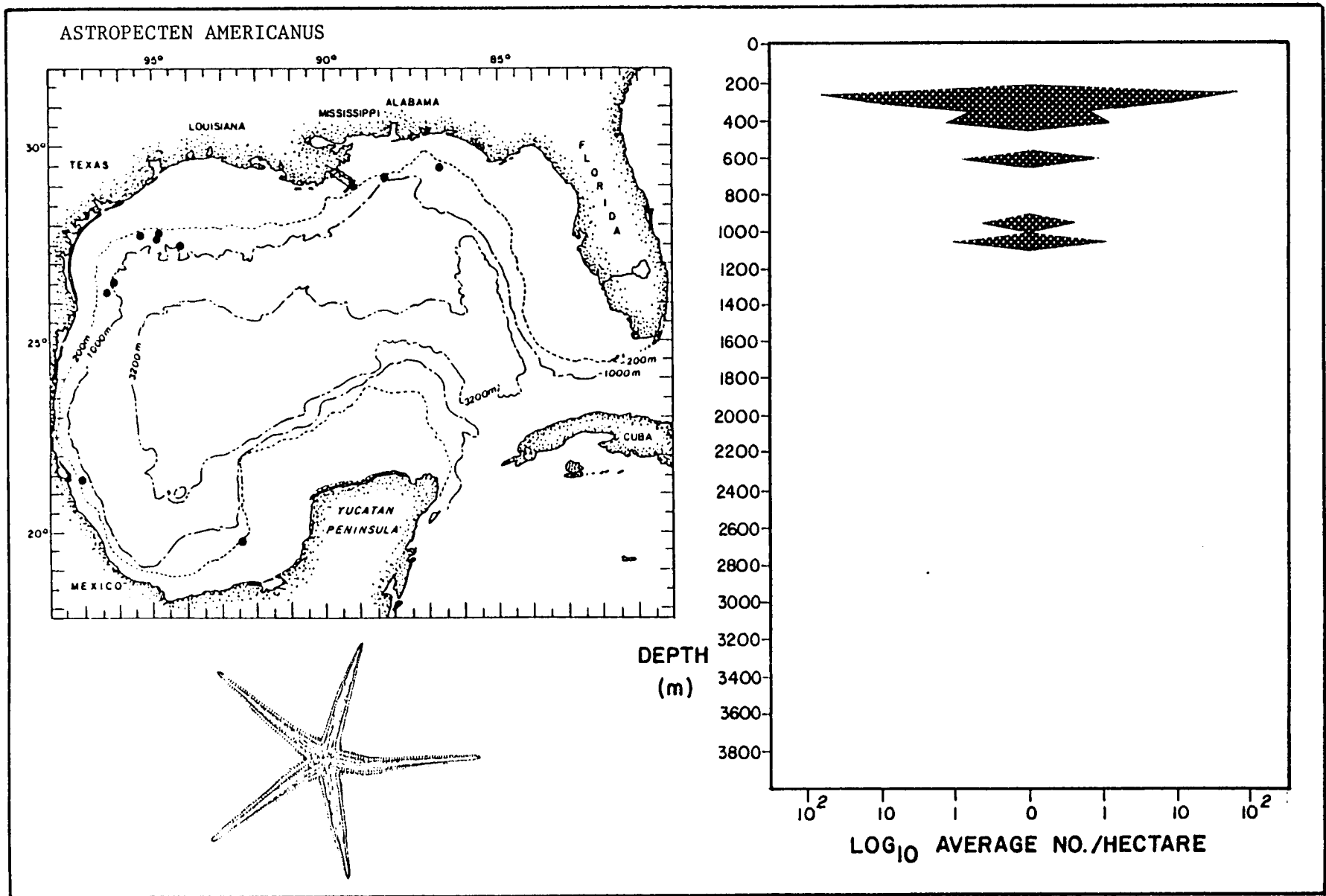


Figure 8. Horizontal and vertical distribution (including population density) of the asteroid *Astropecten americanus* in the deep Gulf of Mexico.

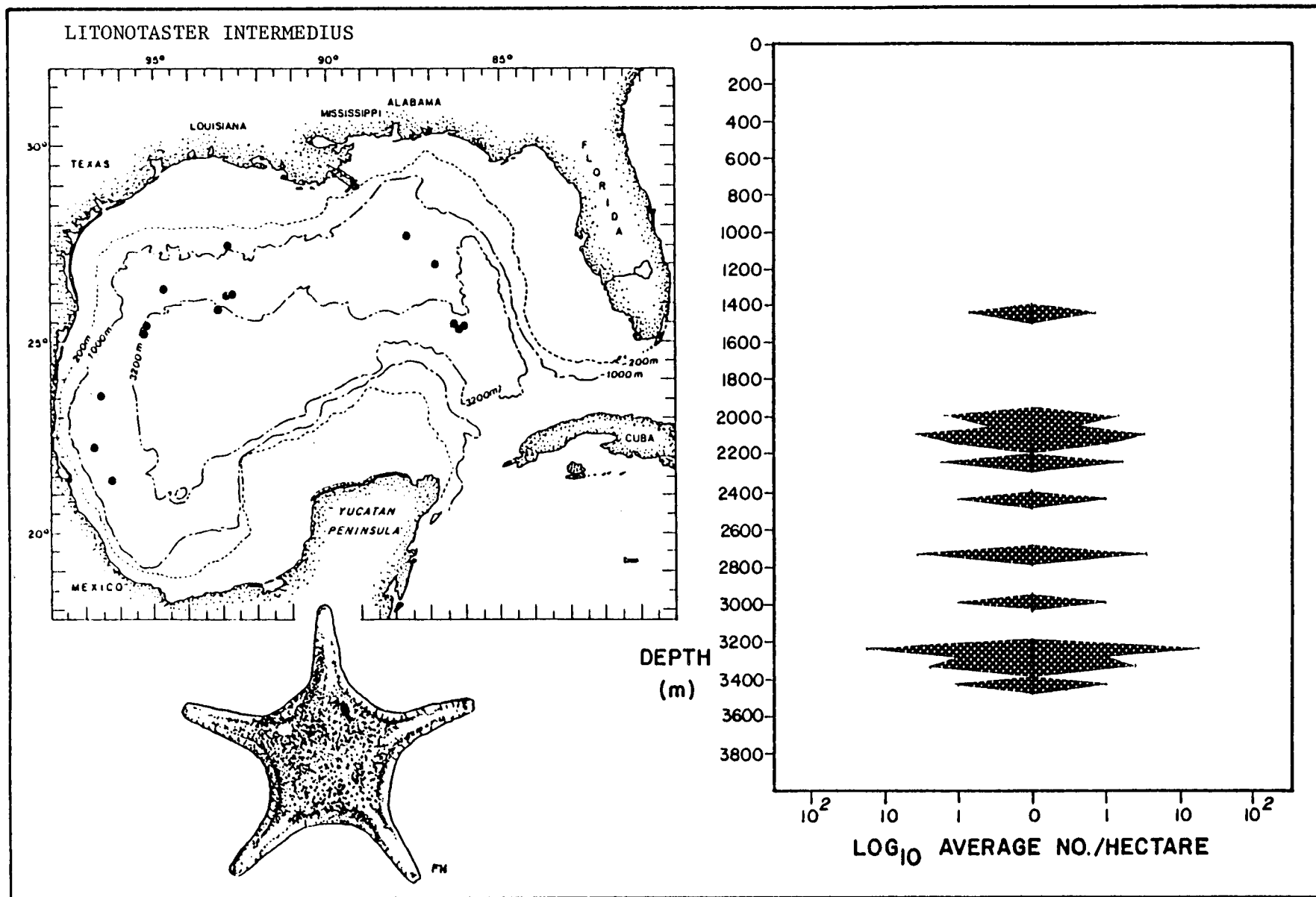


Figure 9. Horizontal and vertical distribution (including population density) of the asteroid *Litonotaster intermedius* in the deep Gulf of Mexico.

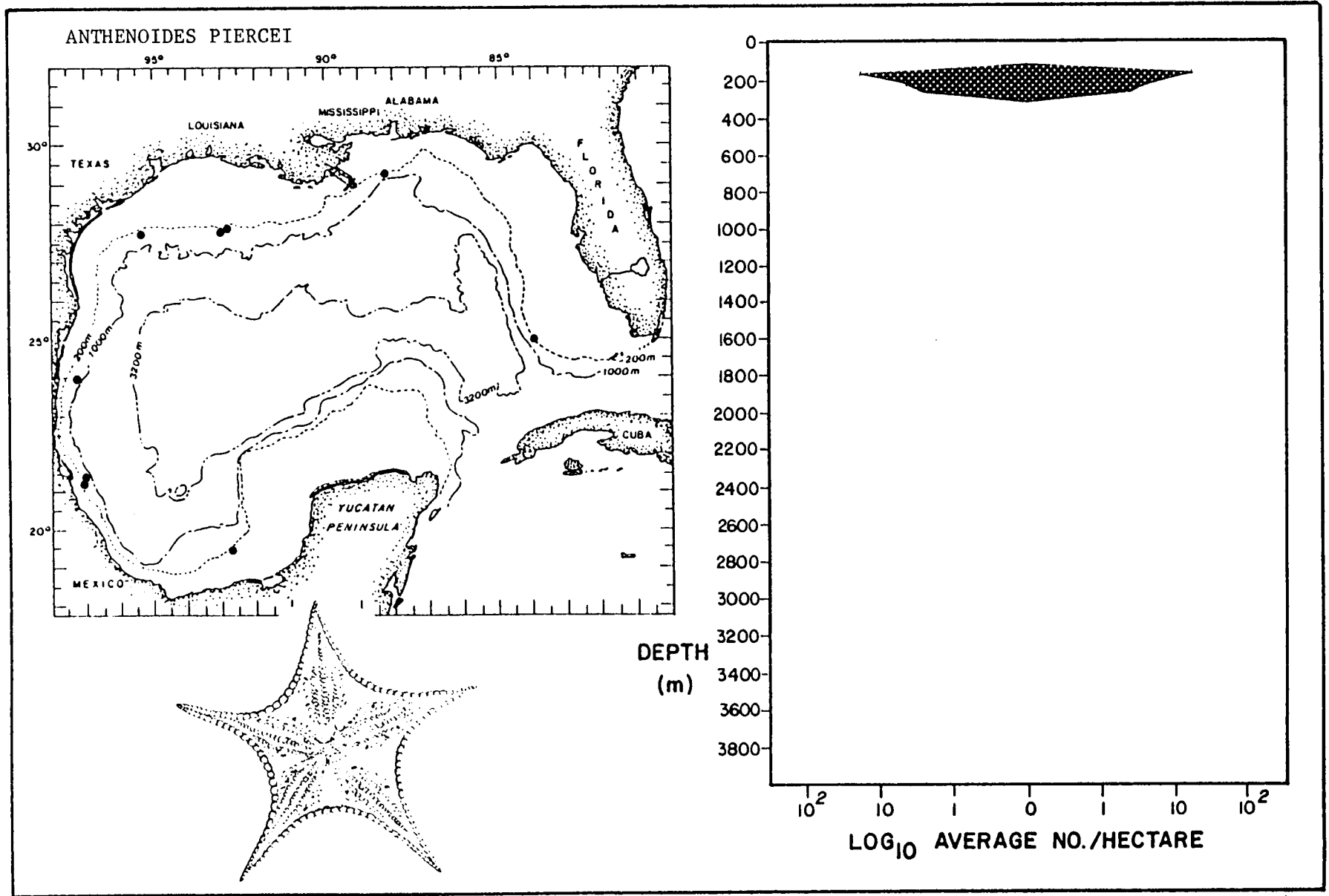


Figure 10. Horizontal and vertical distribution (including population density) of the asteroid *Anthenoides piercei* in the deep Gulf of Mexico.

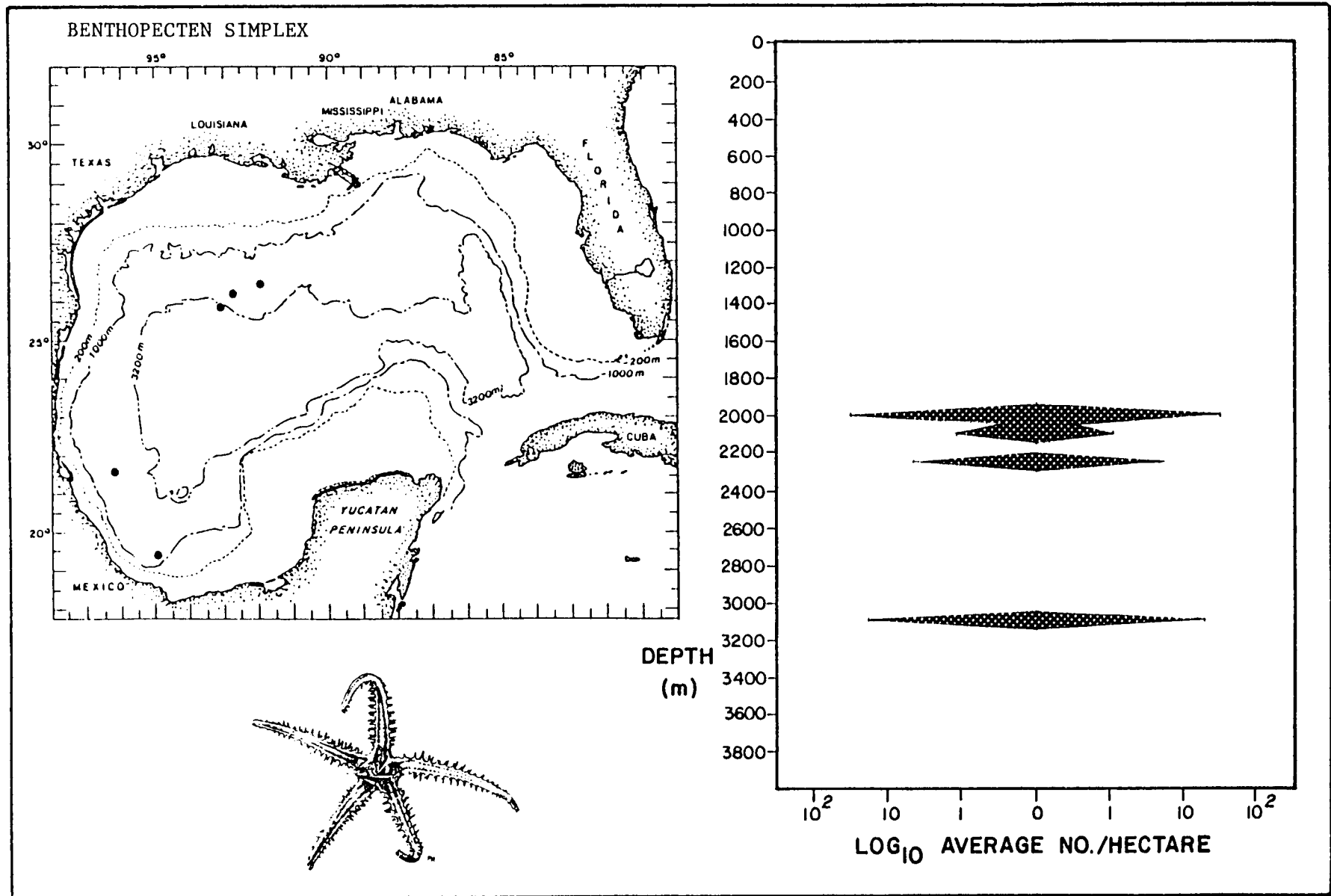


Figure 11. Horizontal and vertical distribution (including population density) of the asteroid *Benthopecten simplex* in the deep Gulf of Mexico.

Table 5. (I) Echinoidea found in the deep Gulf of Mexico.
 (II) Dominant species in rank order.

(I) Inventory of sea-urchins in the Gulf of Mexico arranged by depth of maximum population.

SPECIES	A. Total Individuals at all Stations	B. Sum of Stations Where Species is Dominant (x5)	C. Product A x B	Depth Range (m)	Depth of Max. Pop. (m)
<i>Clypeaster ravenelii</i>	12	10	120	shelf only	*
<i>Coelopleurus floridanus</i>	1	0	-	shelf-150	*
<i>Lytechinus euerces</i>	1	0	-	shelf-150	*
<i>Echinocardium cordatum</i>	1	0	-	shelf-150	*
<i>Conolampas sigsbei</i>	1	0	-	shelf-150	*
<i>Genocidarus maculata</i>	6	5	30	shelf-150	*
<i>Stylocidaris</i> sp.	5	0	-	shelf-150	*
<i>Stylocidaris affinis</i>	83	10	830	150-400	150
<i>Echinolampas depressa</i>	14	5	70	150-800	200
<i>Brissopsis elongata</i>	26	0	-	200 only	200
<i>Brissopsis alta</i>	297	40	11880	150-300	200
<i>Brissopsis alta-elongata</i>	1103	5	5515	200 only	200
<i>Brissopsis atlantica</i>	3688	30	110640	150-400	200
<i>Brissopsis elongata-atlantica</i>	524	10	5240	200 only	200
<i>Hypselaster limicolus</i>	248	10	2480	150-300	200
<i>Brissopsis</i> sp.	1220	15	18300	200-800	250
<i>Araeosoma fenestratum</i>	1	0	-	400 only	400
<i>Palaeobrissus hilgardi</i>	1	0	-	400 only	400
<i>Podocidaris sculpta</i>	1	0	-	400 only	400
<i>Agassizia excentrica</i>	4	10	40	300-500	400
<i>Echinocyamus</i> sp.	1	5	5	600 only	600
<i>Homolampas fragilis</i>	3	5	15	700 only	700
<i>Phormosoma placenta</i>	2121	140	296940	400-2350	700
<i>Hemiaster expergitus</i>	1	0	-	750 only	750
<i>Plesiadiadema antillarum</i>	23658	130	3075540	700-2250	900
<i>Hypselaster brachypetalus</i>	12	5	60	900 only	900
<i>Echinus alexandri</i>	1	5	5	1050 only	1050
<i>Echinocyamus grandiporus</i>	6	5	30	2100 only	2100
<i>Hygrosoma petersii</i>	13	0	-	2100-2150	2150
<i>Phormosa placenta sigsbei</i>	12	0	-	2100-2250	2250
<i>Sarsiaster griegii</i>	100	5	500	2750 only	2750
<i>Aceste bellidifera</i>	1	5	5	3350 only	3350

* Unknown

(II) Dominant sea-urchins presented in rank order.

SPECIES	Depth of Peak Pop. (m)
<i>Plesiodiadema antillarum</i>	900
<i>Phormosoma placenta</i>	700
<i>Brissopsis atlantica/alta/elongata</i>	200
<i>Brissopsis</i> sp.	250
<i>Hypselaster limicolus</i>	200
<i>Stylocidaris affinis</i>	150
<i>Sarsiaster griegii</i>	2750

Table 6. Distribution of species of echinoids among zones.

<u>Zone</u>	<u>No. of Species With Max. Pop. in Zone</u>	<u>No. of Other Species That Live in Zones</u>	<u>Total</u>
Shelf/Slope Transition (150-450 m)	13	7	20
Archibenthal Zone (475-950 m)	6	3	9
Upper Abyssal (975-2250 m)	4	2	6
Mesoabyssal (2275-3200 m)	1	1	2
Lower Abyssal (3225-3850)	1	0	1

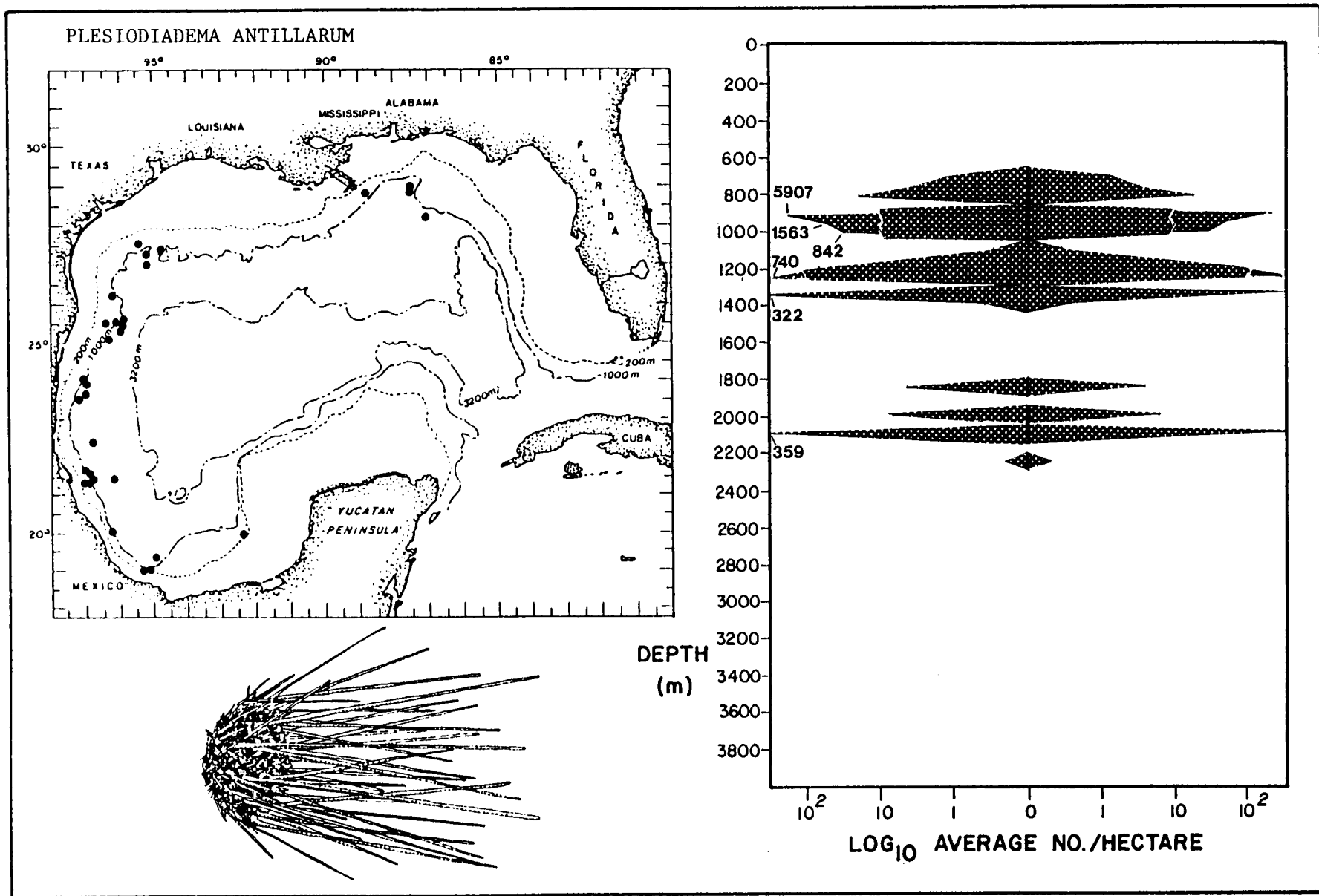


Figure 12. Horizontal and vertical distribution (including population density) of the echinoid *Plesiodiadema antillarum* in the deep Gulf of Mexico.

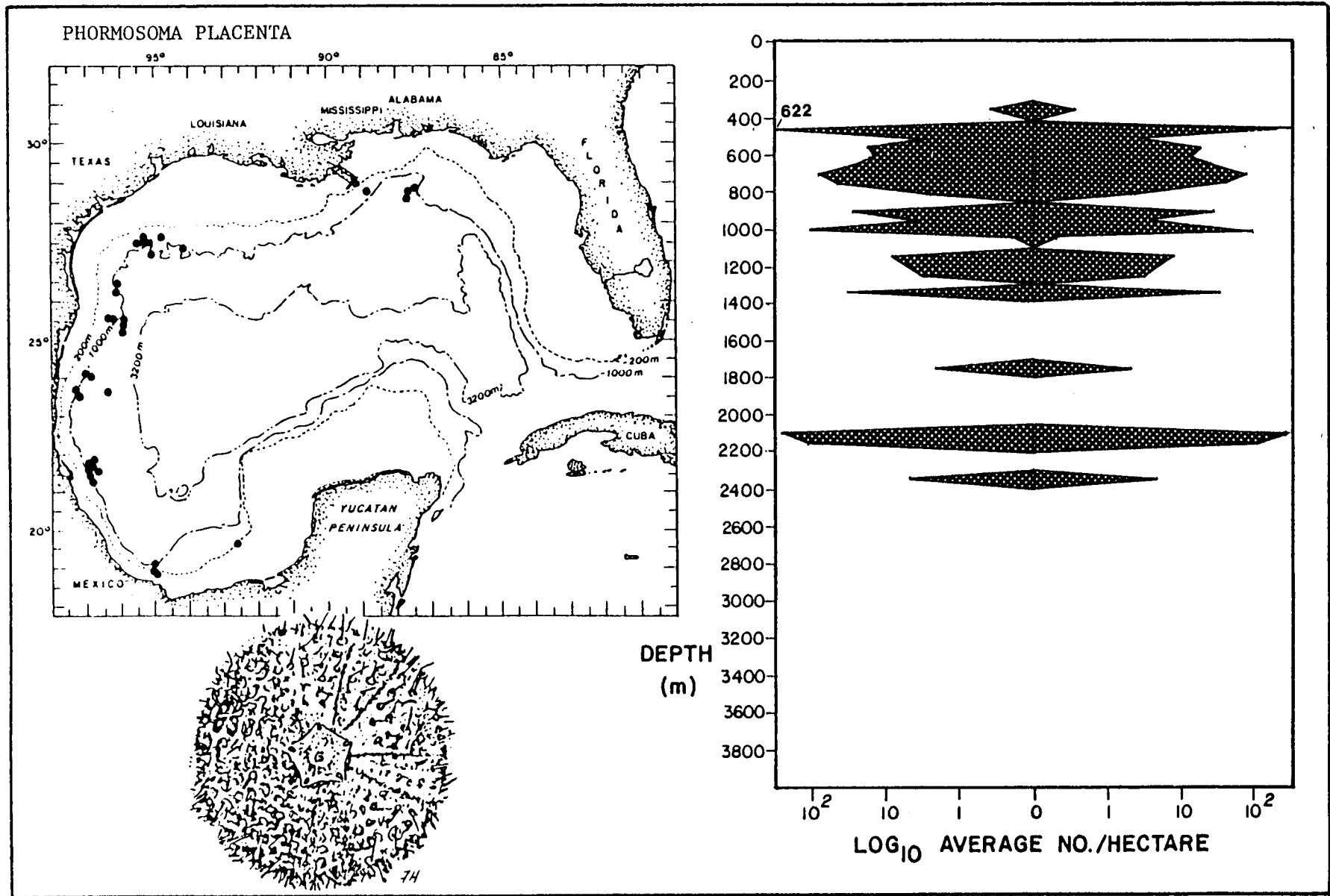


Figure 13. Horizontal and vertical distribution (including population density) of the echinoid *Phormosoma placenta* in the deep Gulf of Mexico.

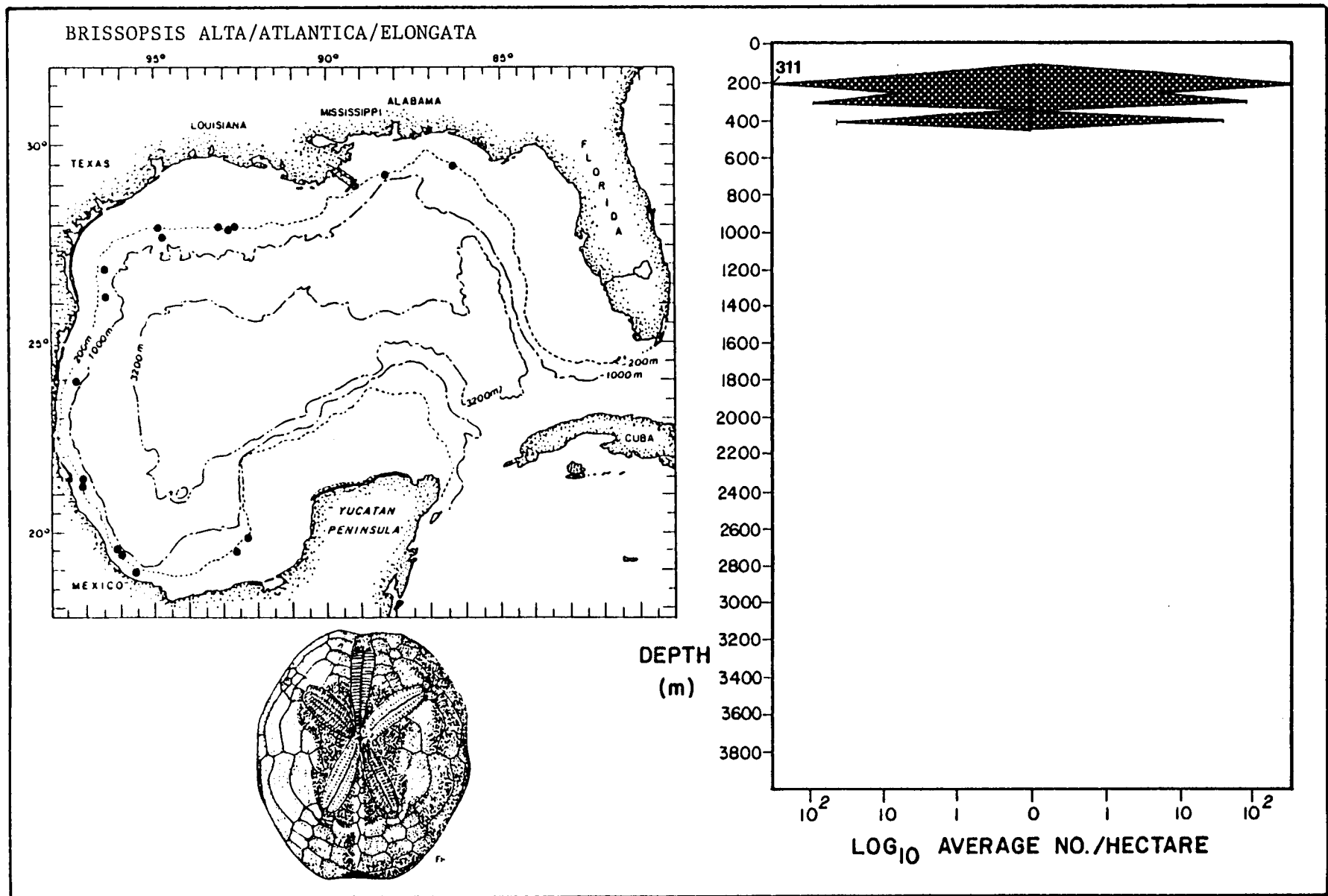


Figure 14. Horizontal and vertical distribution (including population density) of the echinoid *Brissopsis alta/atlantica/elongata* in the deep Gulf of Mexico.

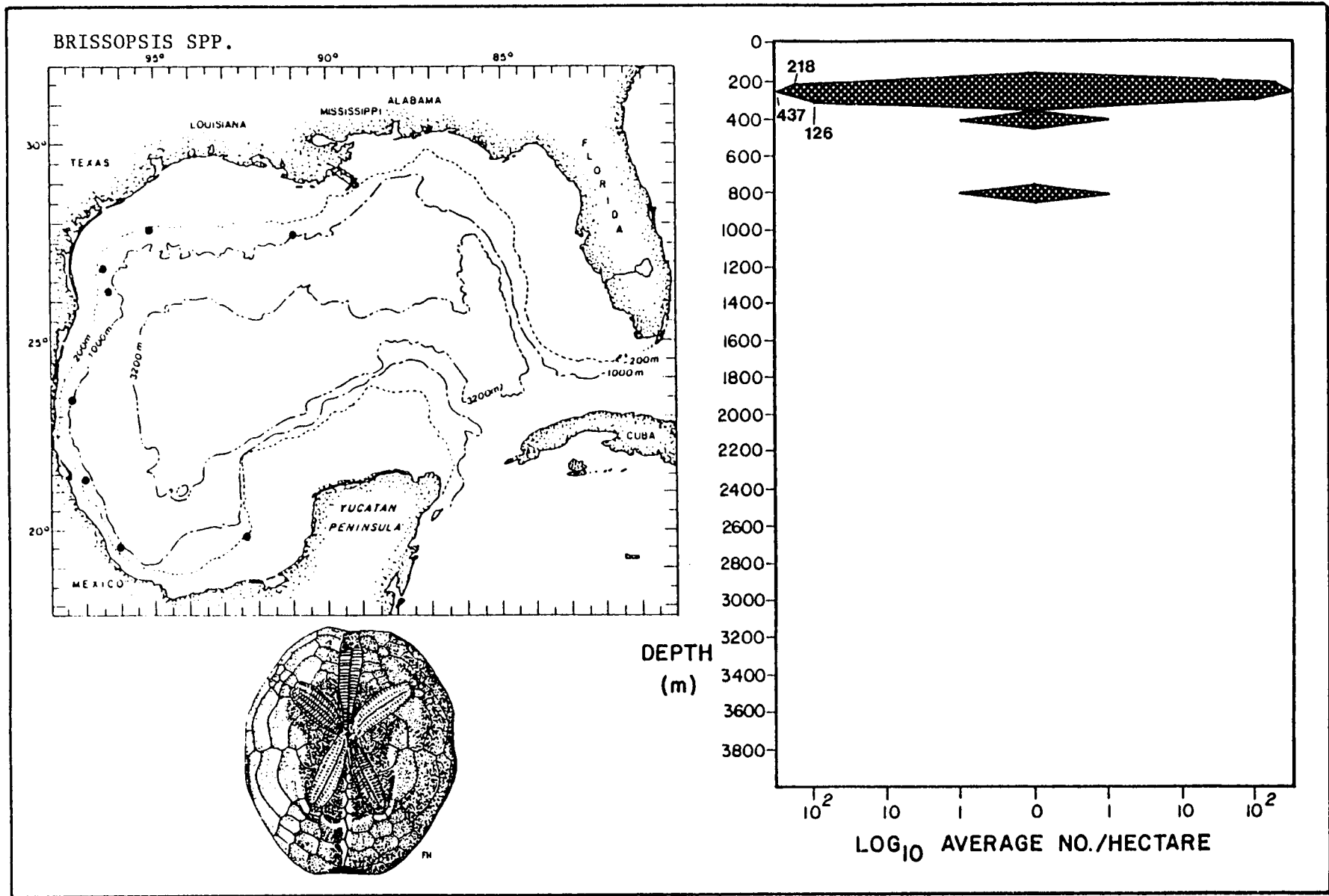


Figure 15. Horizontal and vertical distribution (including population density) of the echinoid *Brissopsis* spp. in the deep Gulf of Mexico.

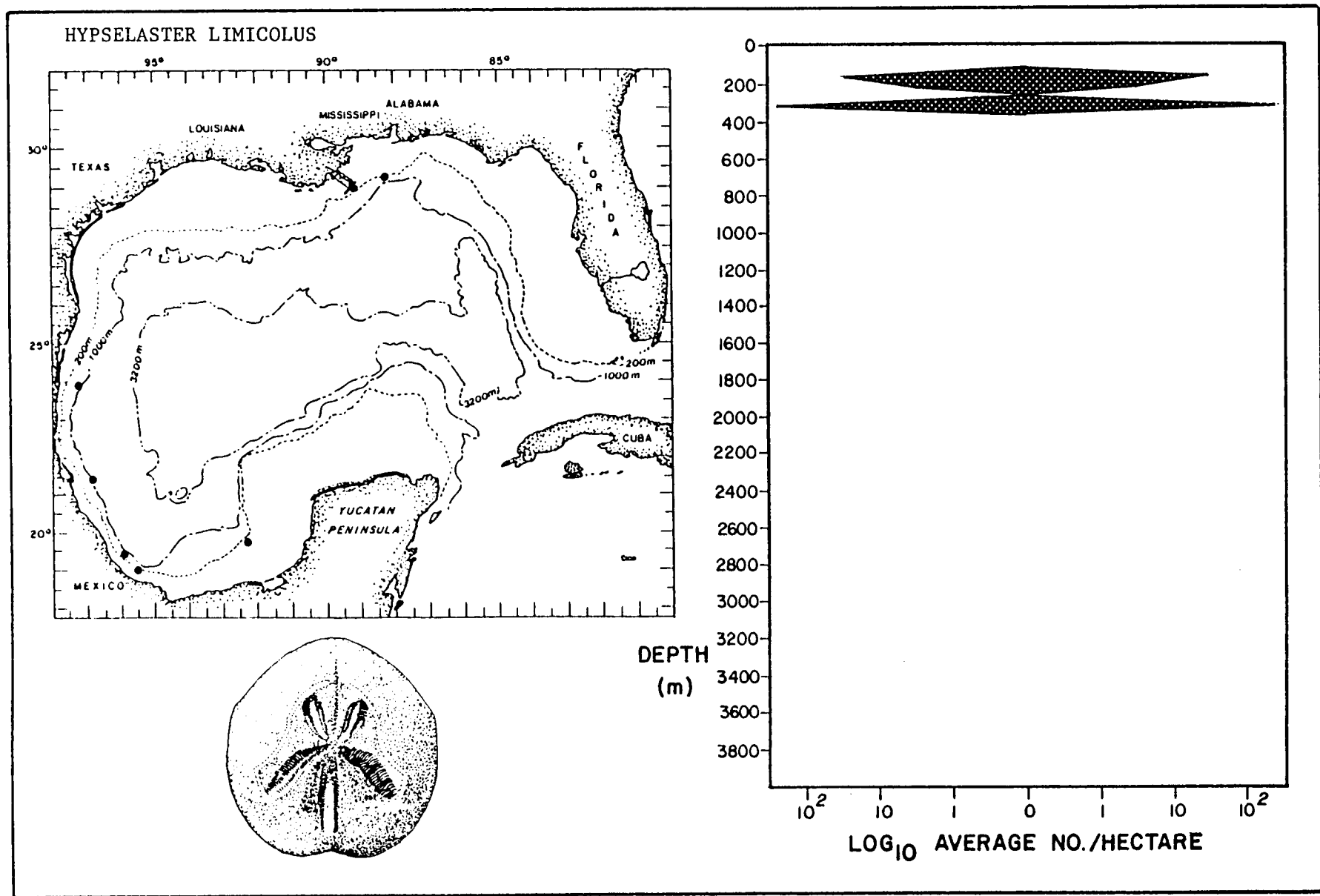


Figure 16. Horizontal and vertical distribution (including population density) of the echinoid Hypselaster limicolus in the deep Gulf of Mexico.

Table 7. (I) Ophiuroidea found in the deep Gulf of Mexico.
 (II) Dominant species in rank order.

(I) Inventory of brittle stars in the Gulf of Mexico arranged by depth of maximum population.

SPECIES	A. Total Individuals at all Stations	B. Sum of Stations Where Species is Dominant (x5)	C. Product A x B	Depth Range (m)	Depth of Max. Pop. (m)
<i>Ophiophragmus filograneus</i>	1	0	-	150 only	150
<i>Ophiostigma isacanthum</i>	10	5	50	150 only	150
<i>Ophioderma</i> sp.	1	0	-	150 only	150
<i>Ophiolepis</i> sp.	44	5	220	350 only	350
<i>Amphiura semiermis</i>	11	5	55	350-500	450
<i>Amphichilus dalous</i>	44	0	-	450 only	450
<i>Amphioplus tumidus</i>	44	0	-	450 only	450
<i>Amphitarsus nike</i>	3	0	-	500 only	500
<i>Ophioplax ljunmani</i>	2	0	-	500-600	550
<i>Ophioleptoplax</i> sp.	1	0	-	550 only	550
<i>Ophiernus adpersum</i>	745	75	55875	450-1850	600
<i>Ophiopyren</i> sp.	39	0	-	500-750	600
<i>Ophiochiton grandis</i>	18	10	180	500-1050	600
<i>Bathypectinura lacertosa</i>	1	0	-	600 only	600
<i>Ophiocamax fasciculata</i>	26	5	130	700 only	700
<i>Bathypectinura heros</i>	255	90	22950	550-3250	750
<i>Ophiomusium monoplax</i>	1	0	-	750 only	750
<i>Ophiura lepida</i>	42	5	210	750 only	750
unidentified Ophiuroidea	2	15	30	200-1350	800
<i>Ophiomusium</i> sp.	1	0	-	800 only	800
<i>Amphiophiura</i> sp.	2	0	-	500-1200	850
unidentified Amphiuridae	2	5	10	900 only	900
unidentified Ophiuroidea	1084	0	-	150-3250	950
<i>Ophioplinthaca dipsacos</i>	17	10	170	900-950	950
<i>Ophiodictys</i> sp.	1	0	-	950 only	950
unidentified Ophiocomidae	1	0	-	950 only	950
<i>Amphiura</i> spp.	5	15	75	750-1500	1150
<i>Homalophiura</i> sp.	243	5	1215	1200 only	1200
<i>Ophiura</i> spp.	62	20	1240	1250-1500	1350
<i>Amphichilus incisus</i>	2	0	-	1350 only	1350
<i>Amphiura otteri</i>	2	0	-	1350 only	1350
<i>Bathypectinura</i> sp.	10	0	-	700-2200	1450
<i>Ophiomusium</i> sp.	6	5	30	800-2650	1750
<i>Ophiopyren</i> cf. <i>longispinus</i>	1	5	5	1750 only	1750
<i>Amphioplus</i> sp.	2	5	10	550-3100	1800
<i>Ophiomusium eburneum</i>	4	0	-	500-3250	1850
<i>Ophiomusium spinigerum</i>	1	5	5	2100 only	2100
<i>Silax verrilli</i>	15	0	-	2750 only	2750
<i>Homalophiura</i> cf. <i>inornata</i>	19	5	95	2750-3100	3000
<i>Homalophiura abyssorum</i>	16	5	80	3000 only	3000
<i>Amphilepis norvegica</i>	7	0	-	3000-3250	3150
<i>Ophiomusium planum</i>	1222	55	67210	2750-3750	3250
<i>Amphilepis</i> sp.	3	0	-	3250 only	3250

(II) Dominant brittle stars presented in rank order.

SPECIES	Depth of Peak Pop. (m)
<i>Ophiomusium planum</i>	3250
<i>Ophiernus adpersum</i>	600
<i>Bathypectinura heros</i>	750
<i>Ophiura</i> spp.	1350
<i>Homalophiura</i> sp.	1200

Table 8. Distribution of species of ophiuroids among zones.

Zone	No. of Species With Max. Pop. in Zone	No. of Other Species That Live in Zones	Total
Shelf/Slope Transition (150-450 m)	7	3	10
Archibenthal Zone (475-950 m)	19	6	25
Upper Abyssal (975-2250 m)	11	6	17
Mesoabyssal (2275-3200 m)	4	6	10
Lower Abyssal (3225-3850)	2	4	6

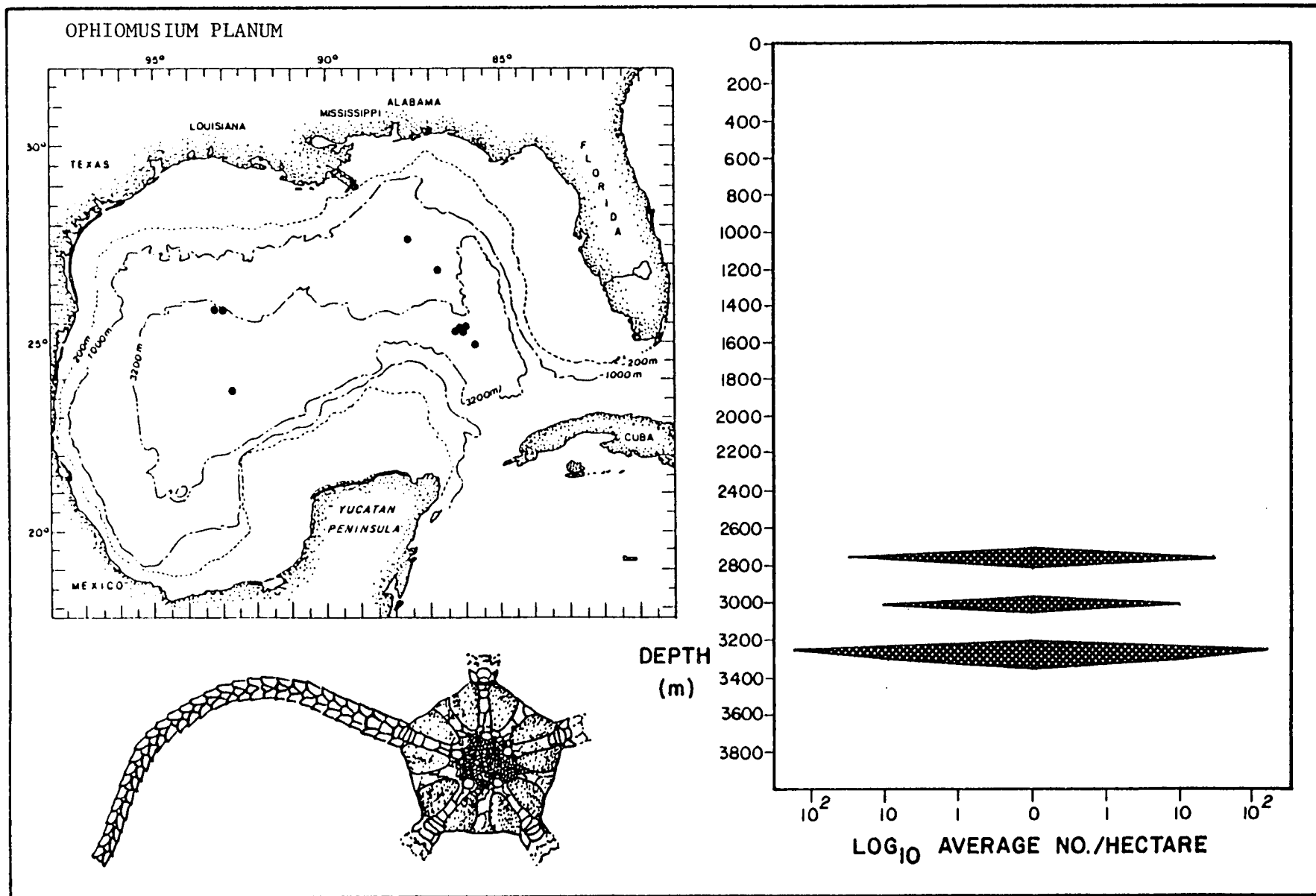


Figure 17. Horizontal and vertical distribution (including population density) of the ophiuroid *Ophiomusium planum* in the deep Gulf of Mexico.

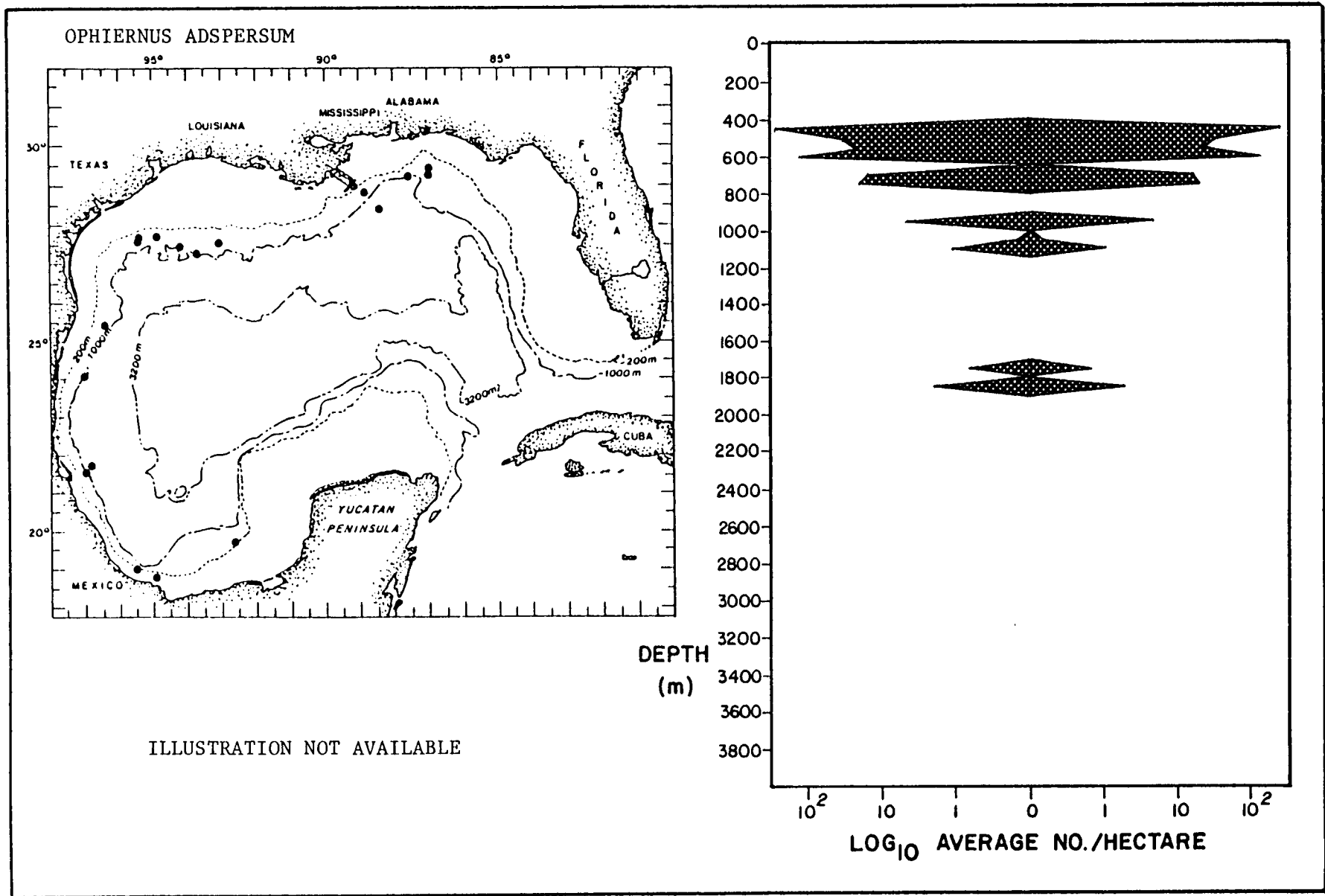


Figure 18. Horizontal and vertical distribution (including population density) of the ophiuroid *Ophiernus adpersum* in the deep Gulf of Mexico.

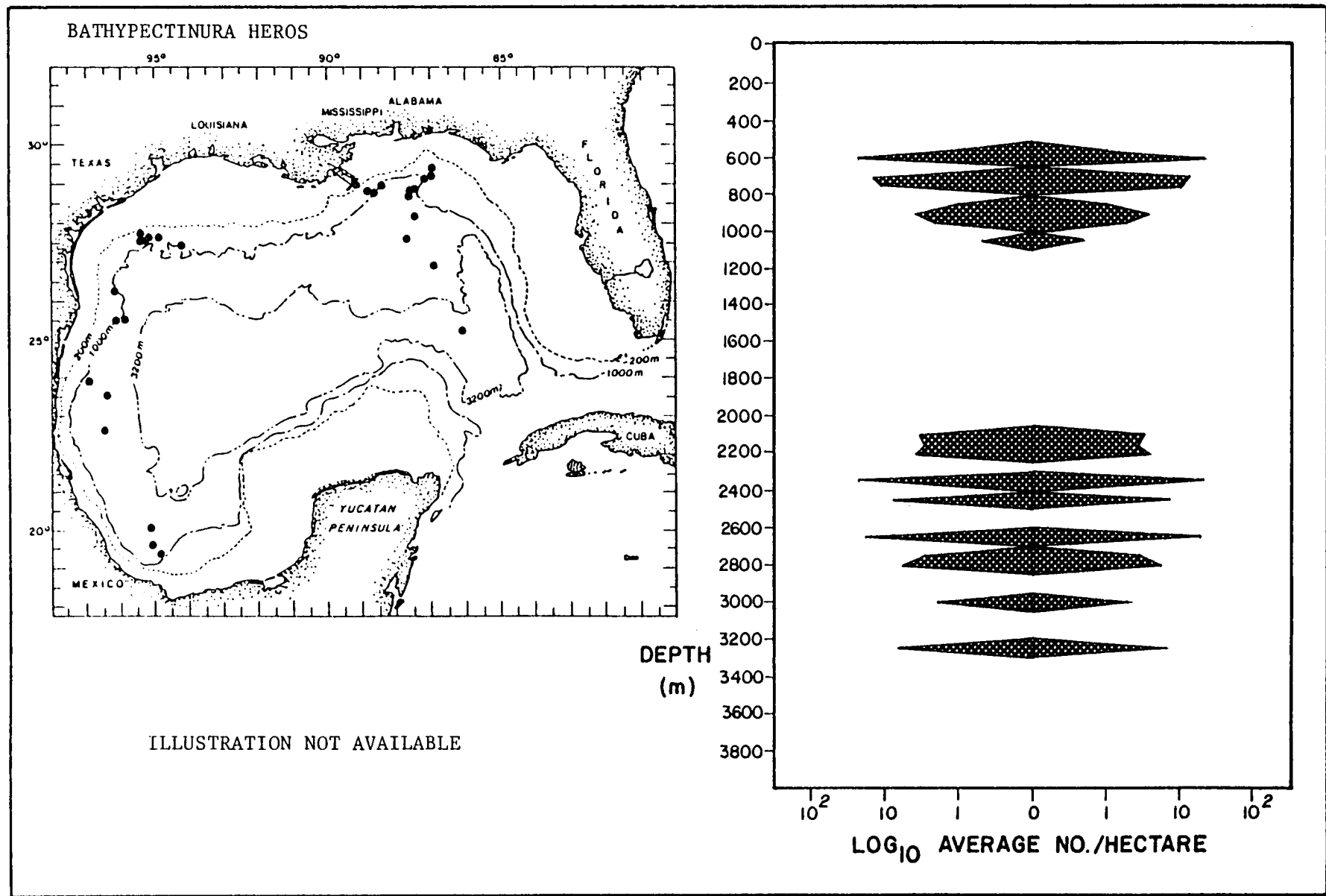


Figure 19. Horizontal and vertical distribution (including population density) of the ophiuroid *Bathypectinura heros* in the deep Gulf of Mexico.

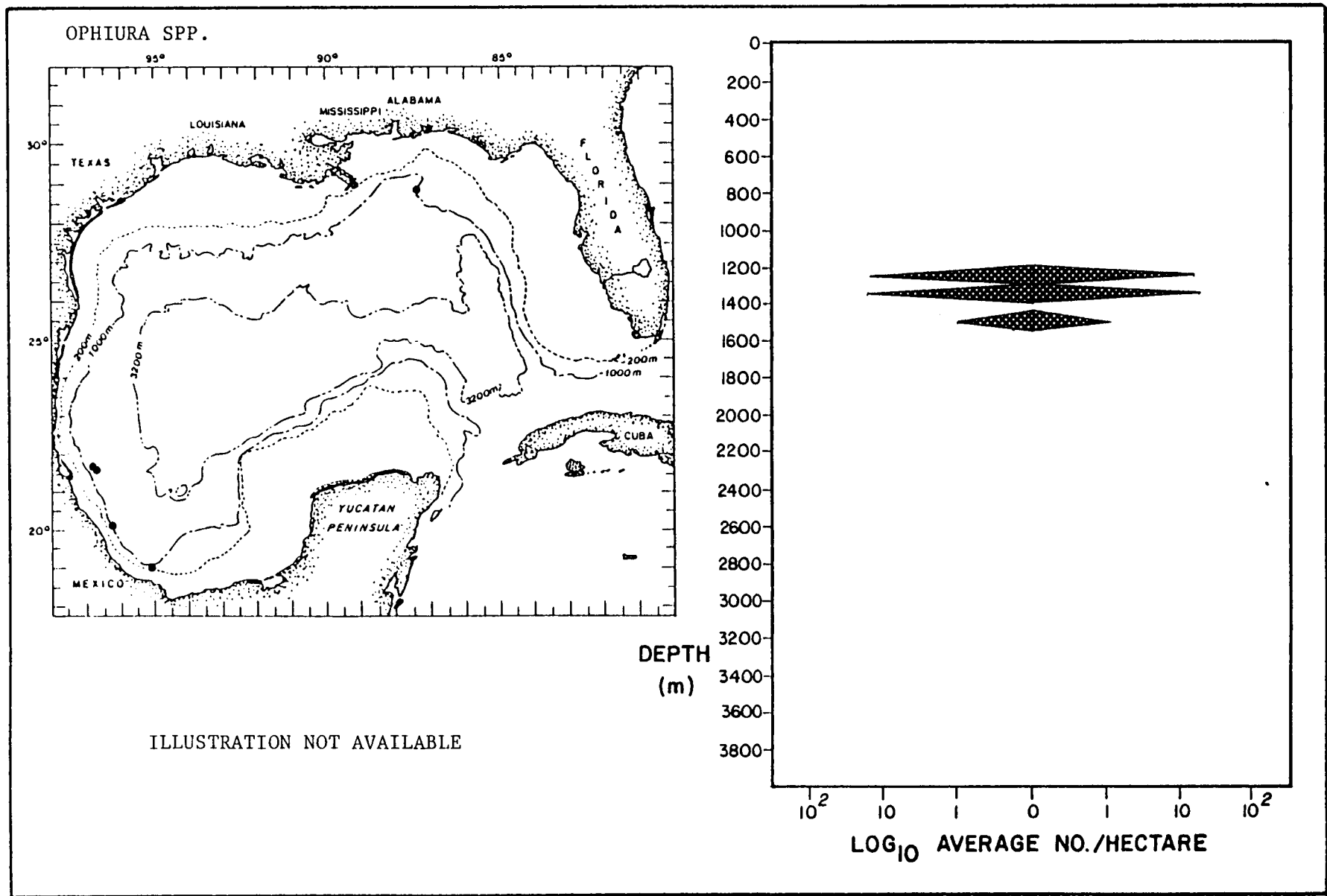


Figure 20. Horizontal and vertical distribution (including population density) of the ophiuroid Ophiura sp. in the deep Gulf of Mexico.

Table 9. (I) Holothuroidea found in the deep Gulf of Mexico.
 (II) Dominant species in rank order.

(I) Inventory of sea cucumbers in the Gulf of Mexico arranged by depth of maximum population.

SPECIES	A. Total Individuals at all Stations	B. Sum of Stations Where Species is Dominant (x5)	C. Product A x B	Depth Range (m)	Depth of Max. Pop. (m)
<i>Holothuria imperator</i>	3	5	15	200 only	200
<i>Bathyplores natans</i>	23	10	230	500-950	500
<i>Molpadia cubana</i>	11	20	220	200-1200	550
<i>Hedingia albicans</i>	18	15	270	500-750	600
<i>Ypsilothuria talismani</i>	35	5	175	550-600	600
<i>Paracaudina</i> sp.	4	5	20	650 only	650
<i>Bathyplores pourtalesi</i>	2	5	10	650 only	650
<i>Molpadia oolitica</i>	7	5	35	500-3450	700
<i>Protankyra sluiteri</i>	1	5	5	750 only	750
<i>Protankyra abyssicola</i>	4	5	20	750-950	850
unidentified Holothuroidea	558	30	16740	200-3350	900
<i>Molpadia barbouri</i>	341	70	23870	200-2050	950
<i>Molpadia musculus</i>	423	60	25380	500-2050	950
<i>Molpadia</i> sp.	2	0	-	950 only	950
<i>Benthodytes sanguinolenta</i>	51	50	2550	700-2250	1000
<i>Echinocucumis hispida</i>	72	40	2880	800-1500	1000
<i>Bathyplores</i> sp.	1	0	-	1000 only	1000
<i>Mesothuria lactea</i>	614	135	82890	500-2100	1050
<i>Scotoanassa</i> sp.	3	0	-	700-2350	1500
<i>Enypniastes ecalcareus</i>	4	0	-	950-2500	1750
<i>Deima validum validum</i>	24	20	480	1000-1850	1850
<i>Molpadia blakei</i>	50	35	1750	550-3350	2100
<i>Paelopatides</i> cf. <i>gigantea</i>	54	15	810	1000-3250	2100
<i>Peniagone</i> cf. <i>islandica</i>	4	0	-	2100 only	2100
<i>Paroriza prouhoi</i>	28	5	140	1100-2150	2150
<i>Protankyra brychia</i>	7	10	70	1850-2450	2350
Synallactidae	24	0	-	2150-3100	2350
<i>Peniagone</i> cf. <i>azorica</i>	1	0	-	2350 only	2350
<i>Peniagone</i> sp.	2	5	10	2650 only	2650
<i>Psychropotes depressa</i>	134	40	5360	1750-3850	2750
<i>Mesothuria verrilli</i>	29	5	145	2100-2750	2750
<i>Mesothuria candelabri</i>	4	5	20	2800 only	2800
<i>Benthodytes lingua</i>	48	10	480	950-3250	3250
<i>Benthodytes typica</i>	1125	110	123750	1350-3750	3250
<i>Pseudostichopus</i> sp.	10	10	100	1400-3840	3250
<i>Pseudostichopus</i> sp. A	15	0	-	2750-3300	3250
<i>Psychropotes semperiana</i>	43	25	1075	3300-3840	3700
<i>Psychropotes</i> cf. <i>longicauda</i>	3	0	-	3400-3800	3800

(II) Dominant sea cucumbers presented in rank order.

SPECIES	Depth of Peak Pop. (m)
<i>Benthodytes typica</i>	3250
<i>Mesothuria lactea</i>	1050
<i>Molpadia musculus</i>	950
<i>Molpadia barbouri</i>	950
unidentified Holothuroidea	900
<i>Psychropotes depressa</i>	2750
<i>Echinocucumis hispida</i>	1000
<i>Benthodytes sanguinolenta</i>	1000
<i>Molpadia blakei</i>	2100
<i>Psychropotes semperiana</i>	3700
<i>Benthodytes lingua</i>	3250

Table 10. Distribution of species of holothurians among zones.

Zone	No. of Species With Max. Pop. in Zone	No. of Other Species That Live in Zones	Total
Shelf/Slope Transition (150-450 m)	1	3	4
Archibenthal Zone (475-950 m)	13	7	20
Upper Abyssal (975-2250 m)	11	12	23
Mesoabyssal (2275-3200 m)	7	10	17
Lower Abyssal (3225-3850)	5	5	10

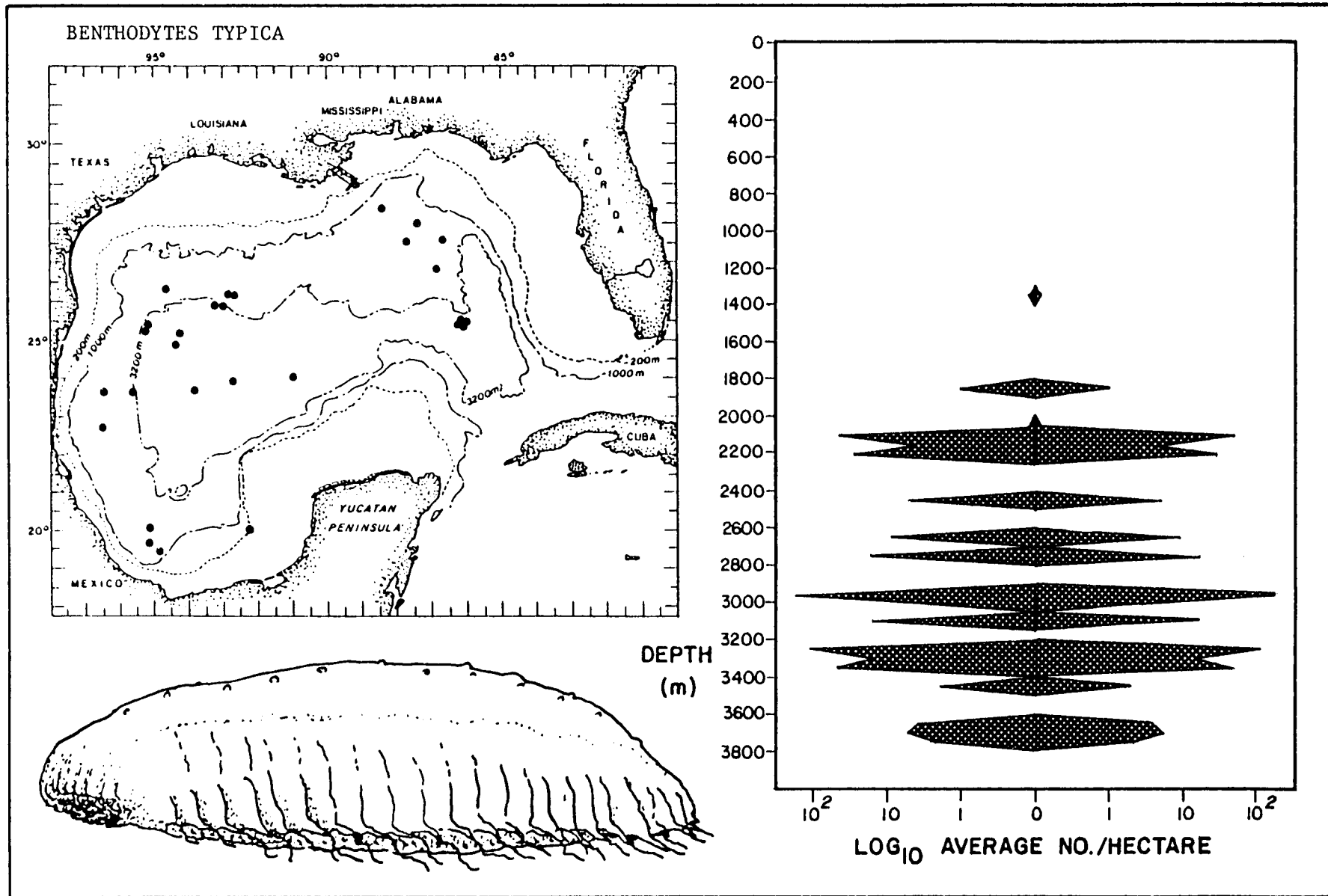


Figure 21. Horizontal and vertical distribution (including population density) of the holothuroid *Benthodytes typica* in the deep Gulf of Mexico.

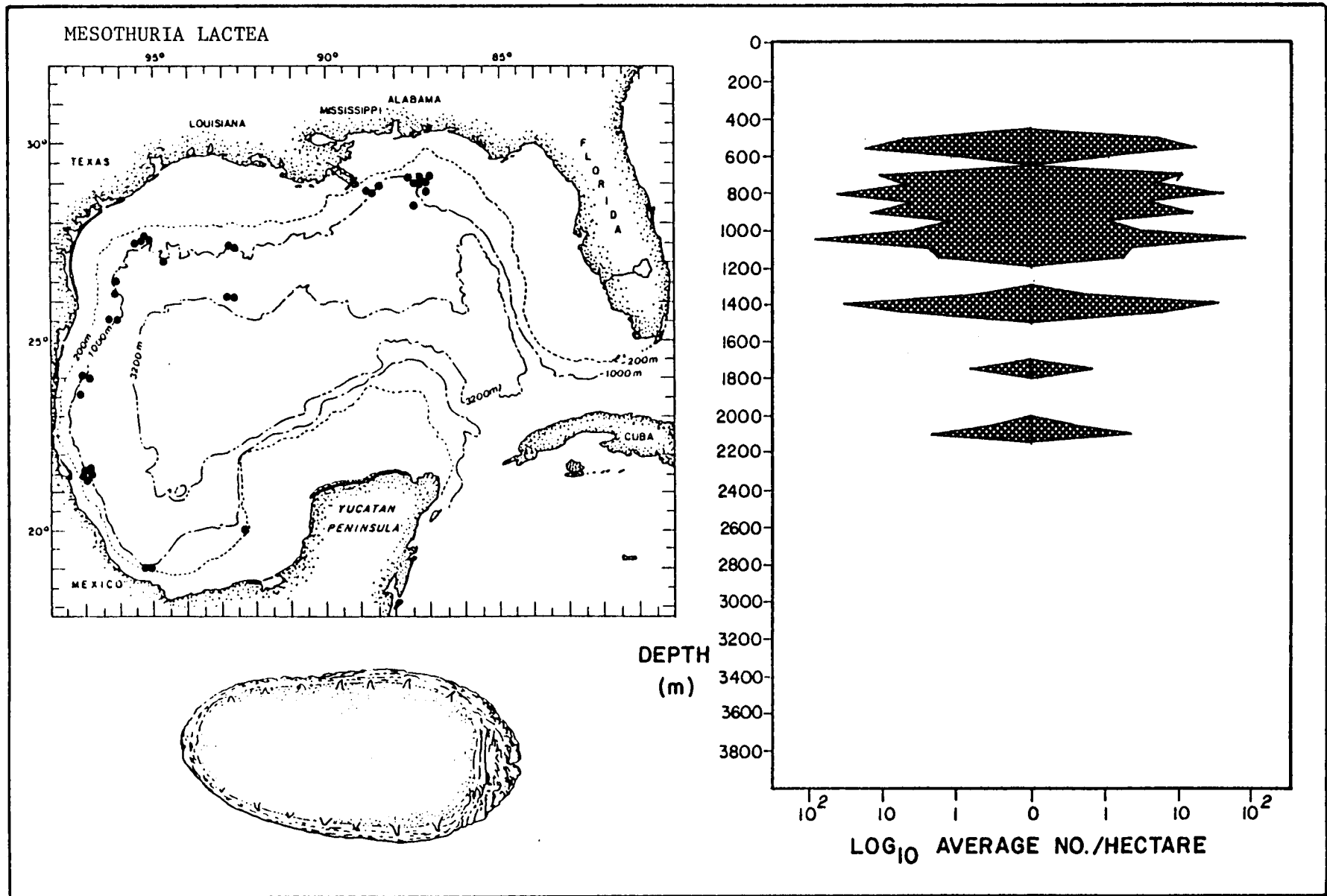


Figure 22. Horizontal and vertical distribution (including population density) of the holothuroid *Mesothuria lactea* in the deep Gulf of Mexico.

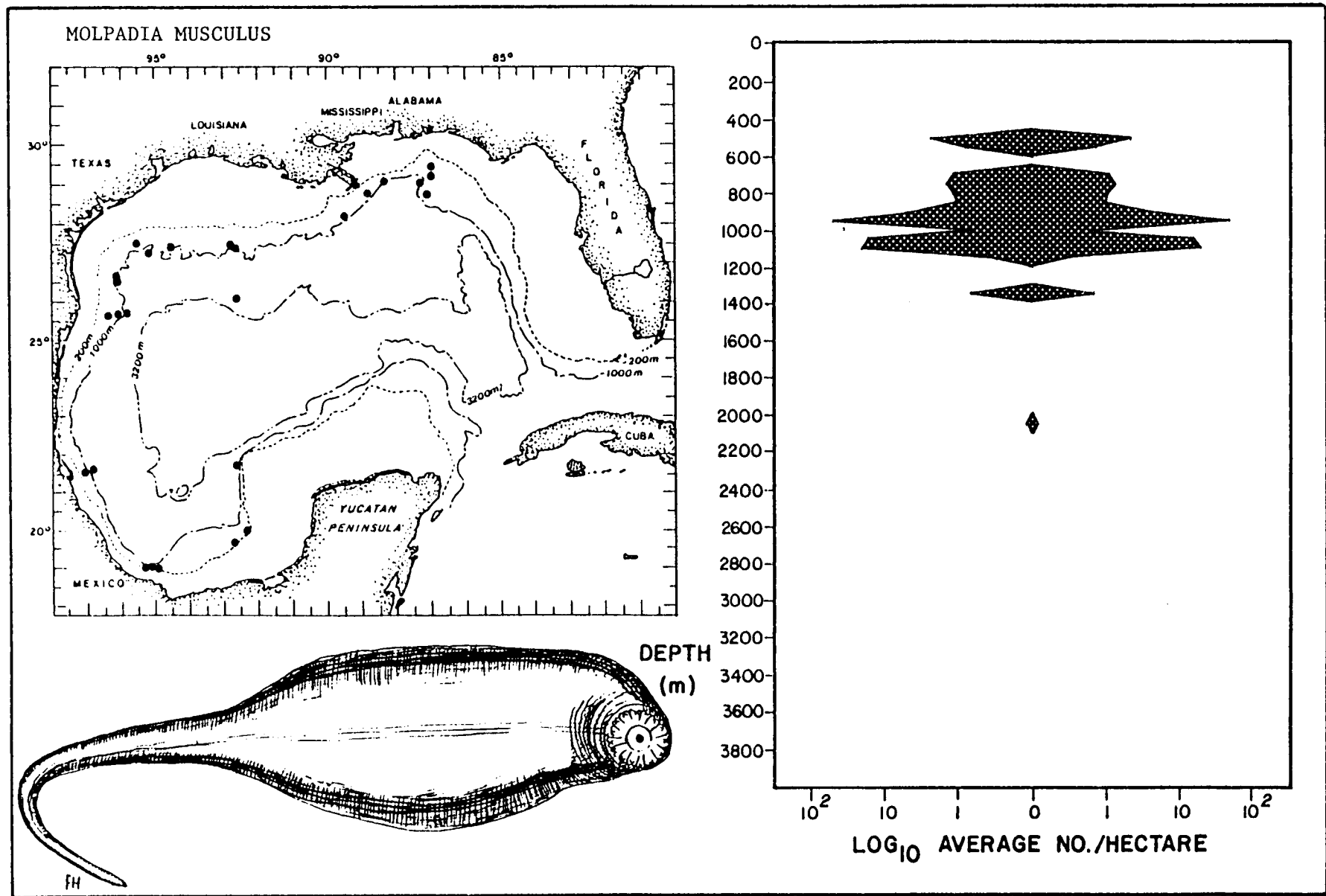


Figure 23. Horizontal and vertical distribution (including population density) of the holothuroid *Molpadia musculus* in the deep Gulf of Mexico.

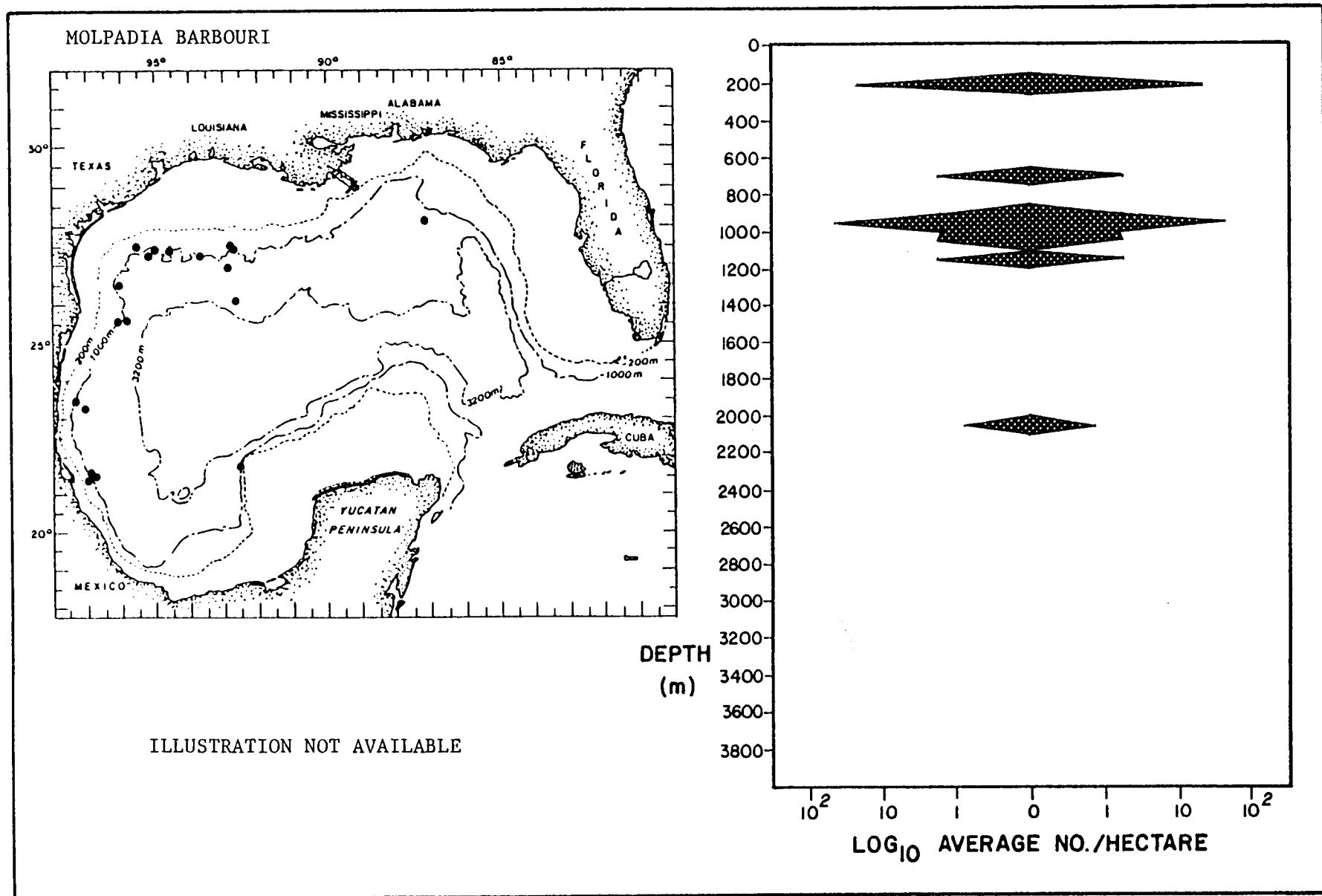


Figure 24. Horizontal and vertical distribution (including population density) of the holothuroid Molpadia barbouri in the deep Gulf of Mexico.

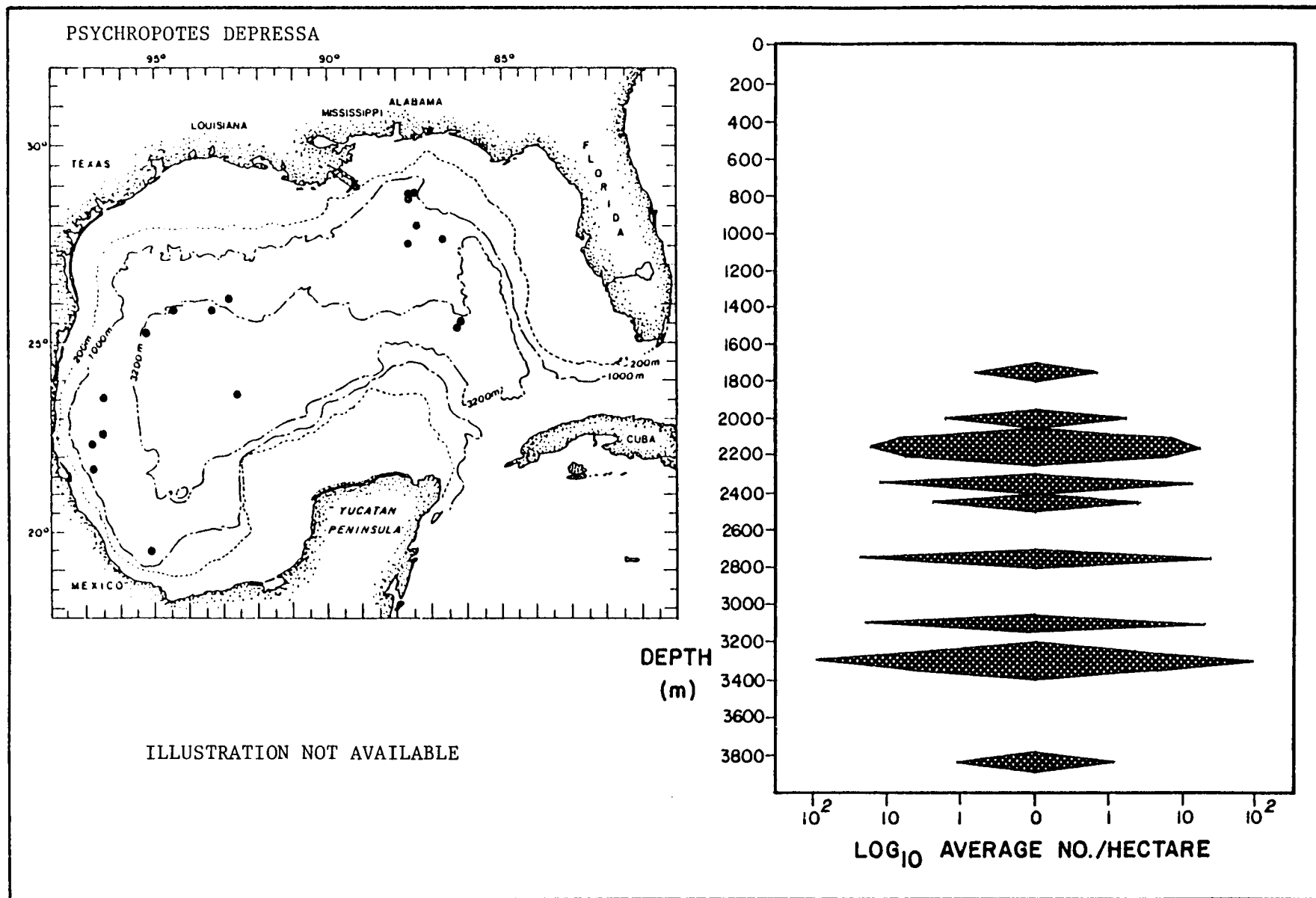


Figure 25. Horizontal and vertical distribution (including population density) of the holothuroid Psychropotes depressa in the deep Gulf of Mexico.

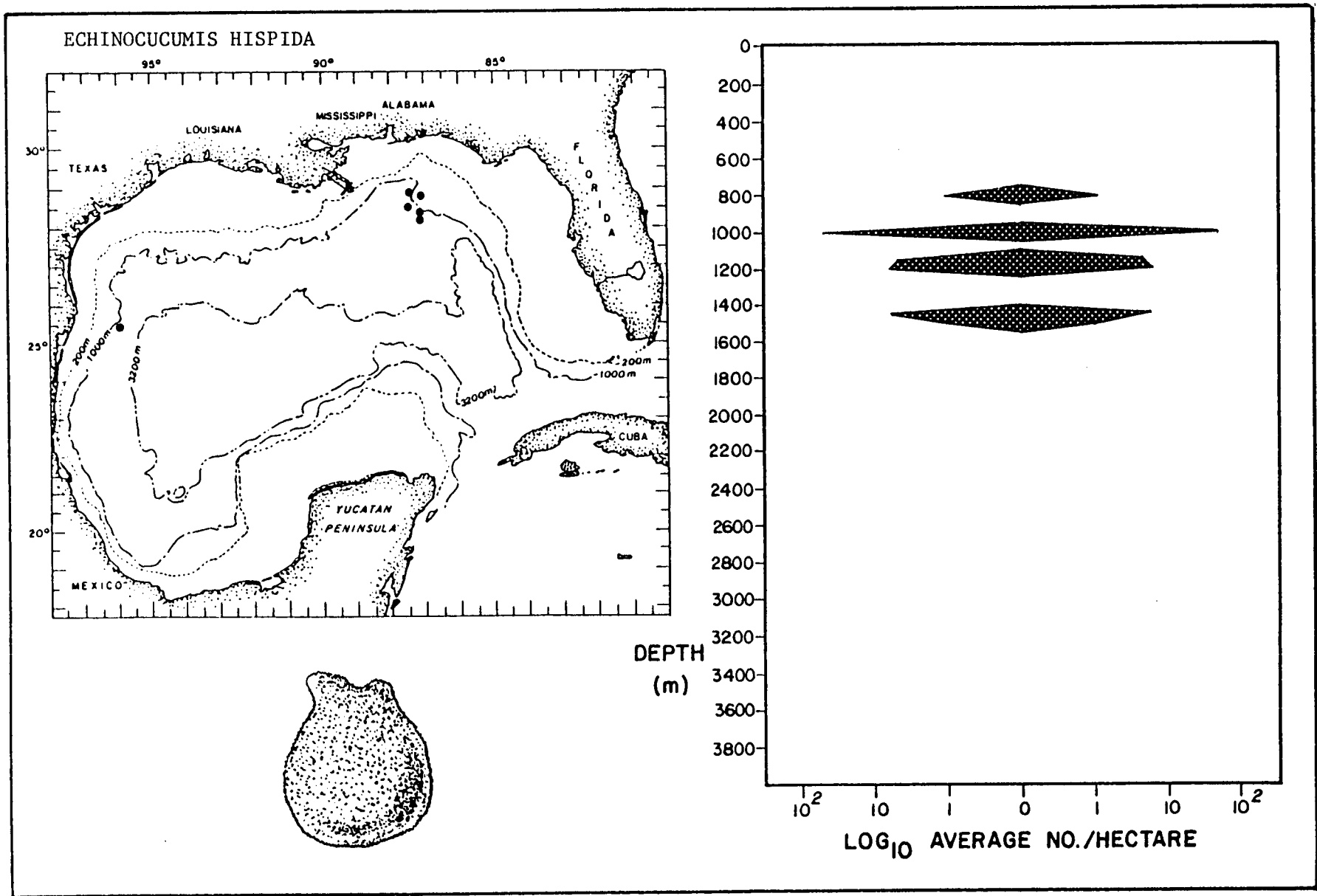


Figure 26. Horizontal and vertical distribution (including population density) of the holothuroid *Echinocucumis hispida* in the deep Gulf of Mexico.

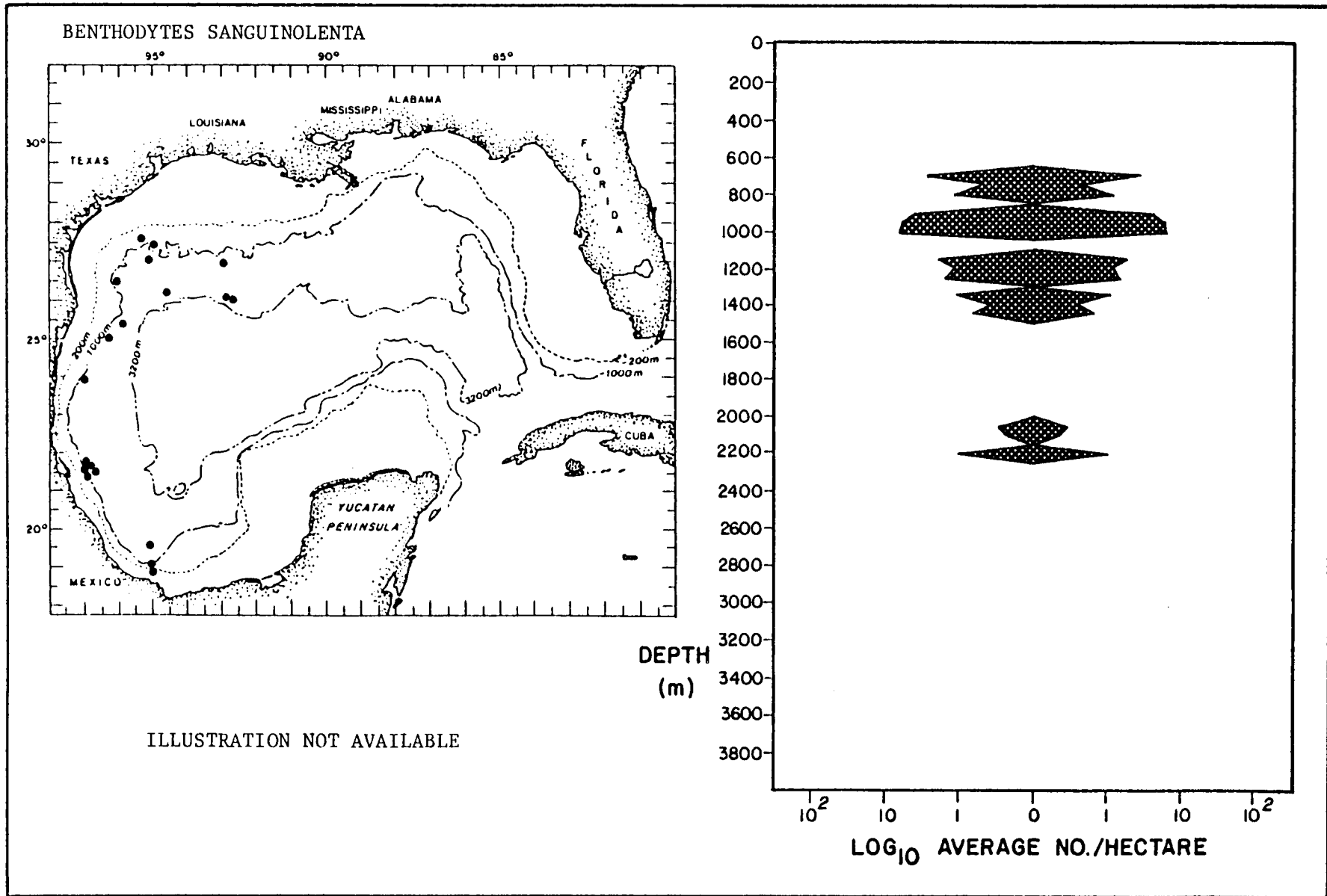


Figure 27. Horizontal and vertical distribution (including population density) of the holothuroid Benthodytes sanguinolenta in the deep Gulf of Mexico.

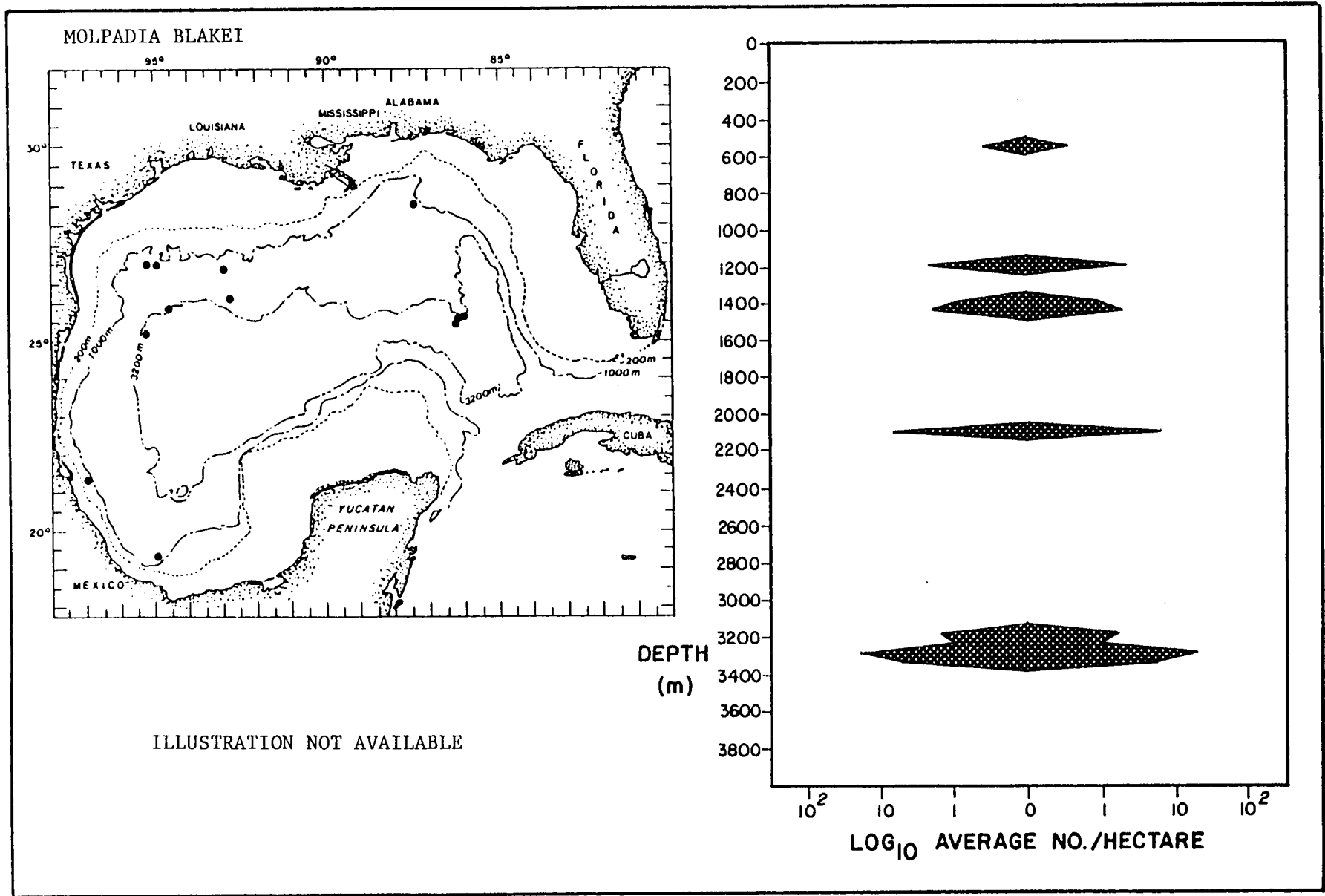


Figure 28. Horizontal and vertical distribution (including population density) of the holothuroid *Molpadia blakei* in the deep Gulf of Mexico.

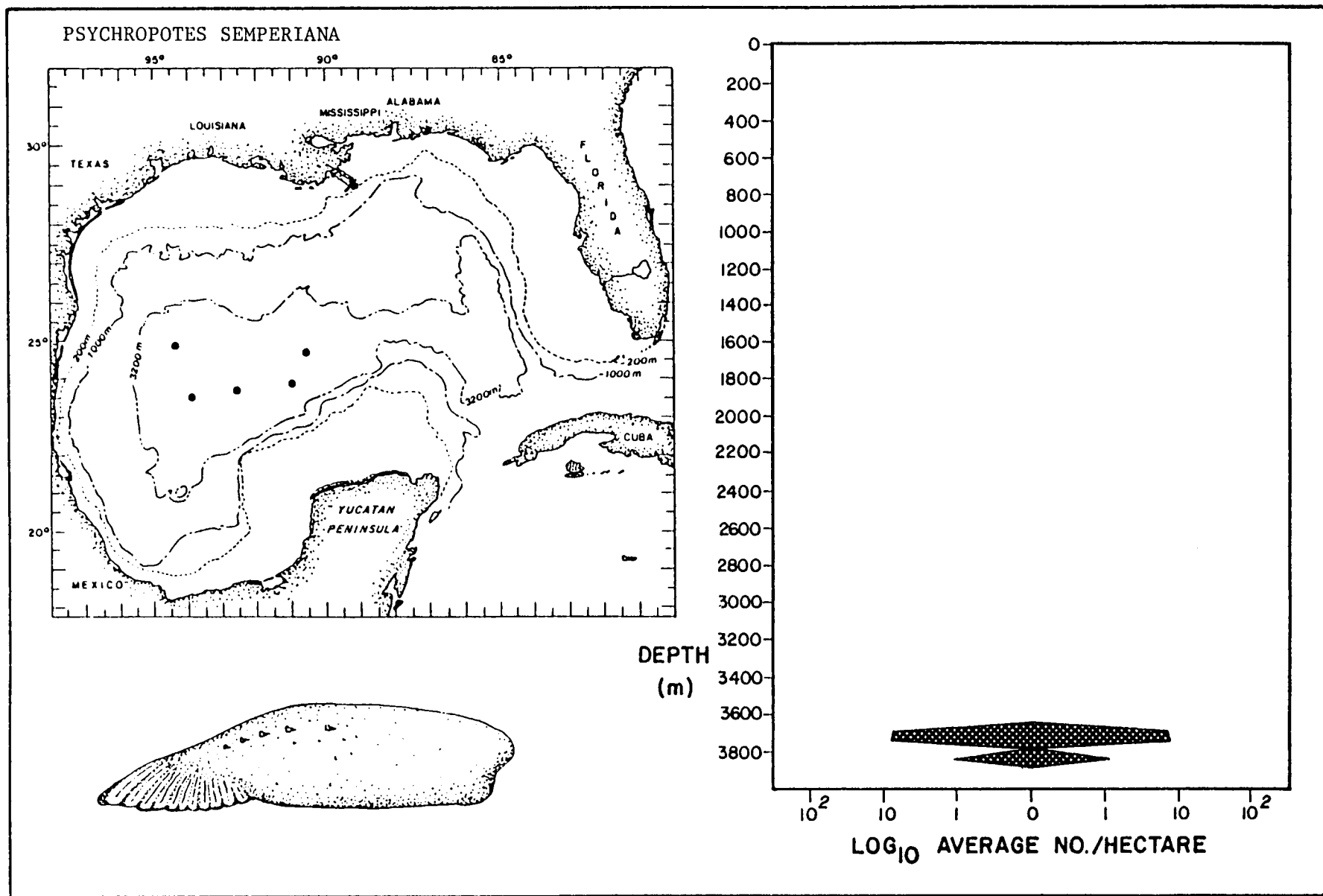


Figure 29. Horizontal and vertical distribution (including population density) of the holothuroid *Psychropotes semperiana* in the deep Gulf of Mexico.

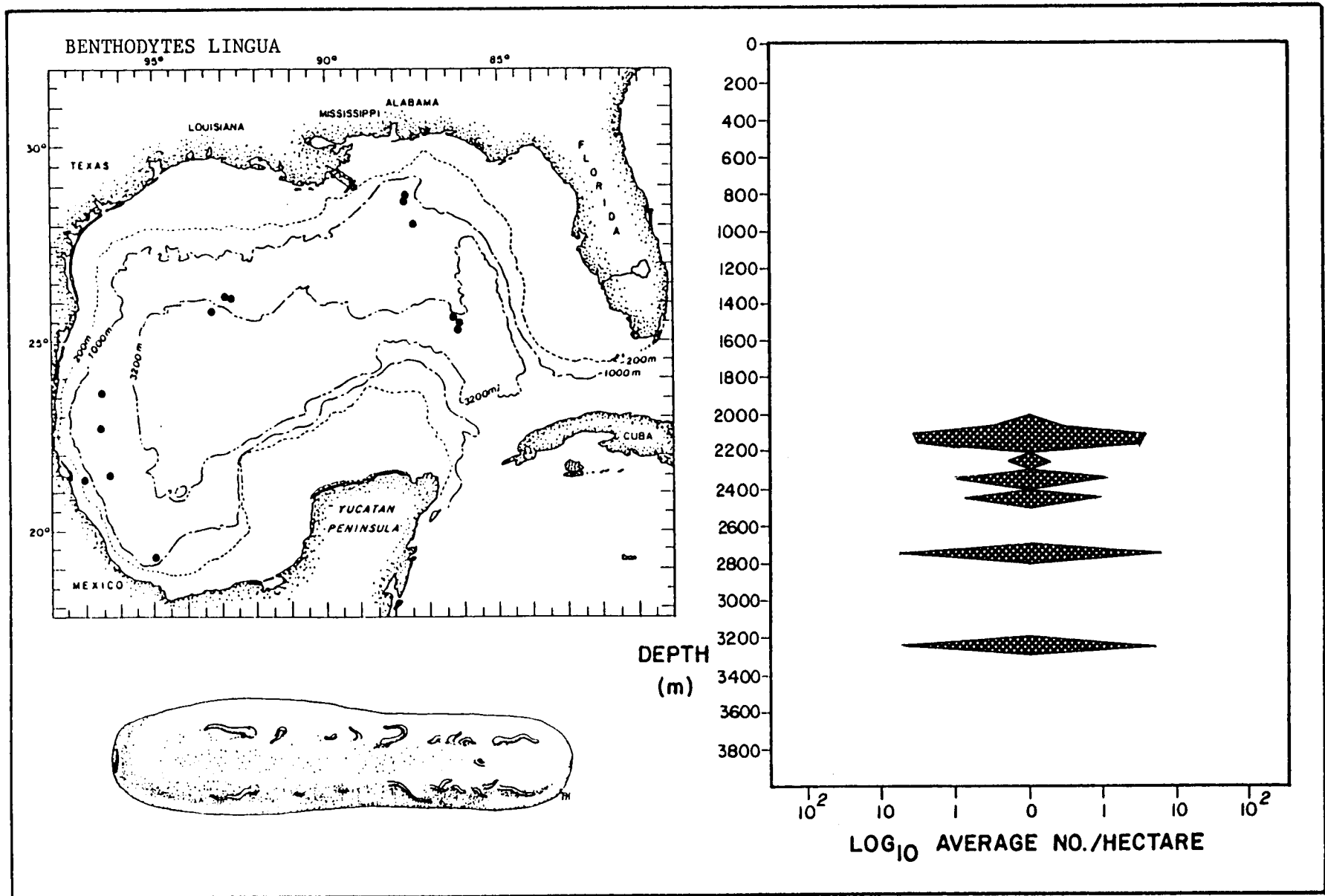


Figure 30. Horizontal and vertical distribution (including population density) of the holothuroid *Benthodytes lingua* in the deep Gulf of Mexico.

Table 11. (I) Crinoidea found in the deep Gulf of Mexico.
 (II) Dominant species in rank order.

(I) Inventory of crinoids in the Gulf of Mexico arranged by depth of maximum population.

SPECIES	A. Total Individuals at all Stations	B. Sum of Stations Where Species is Dominant (x5)	C. Product A x B	Depth Range (m)	Depth of Max. Pop. (m)
<i>Comactinea meridionalis</i>	17	0	-	50-150	*
<i>Neocomatella pulchella</i>	17	5	85	150 only	150
<i>Leptonemaster venustus</i>	5	0	-	150 only	150
<i>Comactinea echinoptera</i>	4	0	-	150 only	150
<i>Crinometra brevipinna</i>	11	0	-	150 only	150
<i>Stylometra spinifera</i>	1	0	-	150 only	150
<i>Crinometra</i> sp.	arms only	5	-	400 only	400
<i>Neocomatella</i> sp.	arms only	5	-	400 only	400
<i>Caryometra</i> cf. <i>alope</i>	19	10	190	500-600	500
Antedonidae	4	10	40	550-750	700
<i>Atelecrinus balanoides</i>	8	20	160	500-1400	750
<i>Democrinus</i> sp.	124	65	8060	150-1050	900
<i>Monachocrinus caribbeus</i> ?	1	0	-	1000 only	1000
Bathycrinidae	4	0	-	1450-1700	1600

(II) Dominant crinoids presented in rank order.

SPECIES	Depth of Peak Pop. (m)
<i>Caryometra</i> cf. <i>alope</i>	500
<i>Atelecrinus balanoides</i>	750
<i>Neocomatella alata</i>	150

* Unknown

Table 12. Distribution of species of crinoids among zones.

<u>Zone</u>	<u>No. of Species With Max. Pop. in Zone</u>	<u>No. of Other Species That Live in Zones</u>	<u>Total</u>
Shelf/Slope Transition (150-450 m)	7	2	9
Archibenthal Zone (475-950 m)	4	0	4
Upper Abyssal (975-2250 m)	2	2	4
Mesoabyssal (2275-3200 m)	0	0	0
Lower Abyssal (3225-3850)	0	0	0

Crustacea

One hundred ninety-two species of benthic crustaceans were collected by the ALAMINOS in the offshore waters of the Gulf. Although brachyuran crabs yielded the most species (Table 13), they are for the most part confined to the shelf and upper slope. In fact, the median depth for the 46 species collected is only 300 m (Figure 31). The number of individuals of brachyurans also show highest levels in the shallower depths (Figure 32). Two other diverse groups are the caridean shrimps with 33 species and the galatheid anomurans with 30 species. Emphasis must be placed on the fact that some groups such as the Gammaridea and Isopoda are not uniformly represented in the present collection in part because of their generally small size. Also, the majority of our collection of isopods was sent to Dr. Robert Menzies for identification, but no one has been able to find the specimens after his untimely death.

Table 13. Number of species collected in crustacean taxa with their bathymetric distribution including median depth.

	No. of species	% of all crustacean spp.	No. species below 1000 m	% of group below 1000 m	Median depth (m)
Penaeidea	22	17	14	64	1250
Caridea	33	17	16	48	1000
Anomura					
Paguridae, etc.	24	13	4	17	
Galatheidae					
<u>Munida</u>	8	4	1	13	450
<u>Munidopsis</u>	22	11	13	59	1150
Macrura					
Polychelidae	5	3	4	80	1000
Nephropidae	4	2	2	50	650
Brachyura	46	24	4	9	300
Tanaidacea	8	4	3	38	NA
Other Macrura	4	2	0	0	NA
Total	192	100	68		

Approximately one-third (35%) of the crustacean species extend their bathymetric range below the 1000-m isobath. Among these it is the penaeid natantians, munidopsid galatheids, and polychelids that as groups predominate in the deep Gulf. Although the diversity of carideans is markedly greater than that of the penaeids down to 1000 m, below that point the latter supersedes the carideans (Figure 33). It is interesting to note in Figure 34 that whereas individuals of penaeid species outnumber those of carideans down to a depth of 400 m, the reverse is true from there down to 2900 m where again the penaeids outnumber the carideans by a substantial margin. Since penaeids and carideans are about of equal size, this means that carideans have the larger biomass on the slope, whereas penaeids predominate on the shelf and transition zone and again on the rise and abyssal plain. In the galatheid crabs, species of Munida are confined primarily to shallower areas and have a median depth of only 450 m whereas Munidopsis has greater numbers of species and individuals at deeper levels and has a median depth of 1150 m (Figures 35 and 36).

Cirripedia (Barnacles)

The cirripedes were not a particularly abundant group among the Crustacea. Nineteen species are listed for the Gulf (Table 14); roughly half of these occur in waters deeper than 1000 m. More species occur in the Archibenthal Zone than in any other zone. Both of the two most abundant species, Arcoscalpellum regina and Verruca sp. 1, had peak populations in Horizon B of the Archibenthal Zone. A. regina, a large, leathery gooseneck barnacle (Family Scalpellidae) exhibits a broad geographic distribution in the Gulf, although it seems confined to the upper continental slope (Figure 37).

Tanaidacea

Eight macrofaunal species of tanaids were collected in the offshore seabed. As can be seen in Table 15 all of these occurred in deep water from the middle slope onto the continental rise. All of the species are new and except for one belong to the genus Apeudes or Neotanais.

Amphipoda

Eleven species of gammarid amphipods were collected in grab samples (Table 15). Among them were two new genera and several new species. Most were represented by only one or two individuals.

Isopoda

As noted elsewhere most of our isopod collection was lost by a taxonomic specialist. However, the most unique and important megafaunal species of the group is the giant cirrolanid Bathynomus giganteus, which occurs widely in the Gulf from 400 to 2250 m depth with a peak population around the 1200-m isobath (Table 15 and Figure 38). The largest of our specimens has an overall length of about 32 cm. It is confined to the continental slope throughout its life cycle. Being a peracaridean, it broods its young. The smallest specimens in our collection measure 5.5 and 5.6 cm in length. Both were collected in July at depths ranging between 585 and 675 m.

Stomatopoda

Only two species of stomatopods were collected in this study. Both probably occur on the shelf since we took them from depths ranging from 150 to 250 m.

Pycnogonida

Only one megafaunal species of pycnogonid was obtained in this study at a depth of 1000 m.

Natantia: Penaeidea

Twenty-two species of benthonic penaeid shrimps occur in the offshore waters of the Gulf of Mexico (Table 16). Fourteen (64%) of these species occur below the 1000-m isobath (Table 13). The distribution of penaeid species within each bathymetric zone (Table 17) illustrates the greater abundance of penaeid species in the abyssal zones. Although the numerical dominant in the group, Penaeopsis serrata (Figure 39), has its peak populations along the 300-m

isobath, three other dominants peak below 3000 m and well over half the species peak below 1000 m. For instance, the second most abundant penaeid, Benthescy-mus bartletti (Figure 40), is most abundant along the 1050-m isobath from which it extends down to 2250 m. The most abundant abyssal penaeid is Benthescy-mus cereus/iridescens (Figure 44), which peaks at 3250 m on the continental rise but extends down to and across the abyssal plain to 3850 m where it is confined to the western Gulf.

There are major differences in the geographic distribution of the penaeids. For instance, eight of the 22 species are found only in the western Gulf, and although some species such as Hymenopenaeus debilis are much more abundant in the east around DeSoto Canyon than west, none is limited to the eastern Gulf. As might be expected, most of those species that are limited to the west were taken only in small numbers and usually occurred in the southern Gulf as well. The genus Hymenopenaeus exhibited the most species (4) of the deep penaeid genera. But the four attained peak populations at different depths from H. tropicalis at 150 m through H. robustus and H. debilis at 500 and 600 m, respectively, to H. apoticus at 2100 m. Both the genera Plesiopeneaeus and Benthescy-mus are represented by three species which have marked bathymetric separations. It appears that the deep benthonic penaeids can be divided into three bathymetric groups. The first group of 10 species finds its center of distribution on the upper slope. The numerical dominants here are Penaeopsis serrata (Figure 39) followed by Parapeneaeus longirostris. The second group of five species occupies the middle portion of the slope where the numerical dominant is Benthescy-mus bartletti (Figure 40). The third group has those seven species that reach maximum numbers on the lower slope and rise where the pre-dominant species is Benthescy-mus cereus/iridescens (Figure 44).

Natantia: Caridea

Thirty-three species of benthonic caridean shrimps were collected in the deep Gulf (Table 18). Sixteen (48%) of these occur below the 1000-m isobath (Table 13). The distribution of caridean species within each bathymetric zone (Table 19) points out their greater abundances of species in the Archibenthal Zone compared to the shallower or deeper zones in contrast to the penaeid shrimp, whose greatest species abundance is in the deeper zones (Table 17). It is interesting that the top five of the numerical dominants (Figures 45-51) belong to only two genera, Nematocarcinus and Glyphocrangon (Table 18 II). Moreover, the top two species, viz., Nematocarcinus rotundus (Figure 45) and Glyphocrangon nobilis (Figure 46), attain peak populations along the same isobath. Since they occur in the same geographic region, it is apparent that there must be a distinct ecological separation. For one thing, Glyphocrangon is known to be a burrower (Plate 6 A,B), whereas it is suspected that Nematocarcinus is not. On the abyssal plain Nematocarcinus ensifer (Figure 49) is the dominant caridean followed by the moderately common Acantheephyra microphthalma and the very rare Pontophilus talismani. Although most species of Acantheephyra are pelagic, our collection data, as shown in Table 18 I, indicate that A. armata, A. acutifrons, and A. microphthalma are probably benthopelagic.

Although five species of carideans are limited to the western Gulf, four are rare and only one (Heterocarpus ensifer) is moderately common. The two species that are limited to the eastern Gulf, viz., Nematocarcinus cursor and Sabinea tridentata are together represented by four specimens. It is interesting to note that although carideans are represented by more species than penaeids

between 300 m and 1000 m depth, the reverse is true from about 1200 m down to 3850 m depth (Figure 33). However, the number of individuals in these species follows another pattern (Figure 34) with carideans being more numerous from 500 m to 2900 m whereafter penaeids are far more abundant than carideans.

Macrura

The macruran decapod crustaceans are represented in the offshore waters of the Gulf by 12 species of which the polychelids and nephropids are the most important. Among the polychelids or flatback lobsterettes Stereomastis sculpta is by far the most abundant (Table 20) and Willemoesia forceps, represented in our collection by a single individual, is the rarest. Their habits as adults are almost entirely unknown. In fact, no one to our knowledge has photographed any one of the group. Yet Stereomastis was taken at 74 stations in the Gulf. It is known that they have a deep-sea pelagic larva known as the eryonid. In some ways the genus Willemoesia reminds one of a neotonic eryonid. In general the polychelids live deeper than the nephropids (Tables 21 and 22). Although the nephropids or deep-sea lobsters are not as common as the polychelids, we have bottom photographs of two of the four species in our collection. Moreover, it is quite likely that the nephropids live in burrows. Horizontal and vertical distributions of the dominant species of polychelids are shown in Figures 52-54 and of the dominant species of nephropids in Figures 55-57.

The remaining macrurans (Table 23) occur on the upper slope where their burrowing habits preclude capture by ordinary deep-sea collecting gear.

Anomura

The Anomura are represented in the deep Gulf by the following five families: the Galatheidae with the genera Munida and Munidopsis; the Paguridae represented by numerous species, some of which are undescribed; the Lithodidae with the crablike Lithodes agassizii; the Chirostylidae with two species, Gastroptychus spinifer and Uroptychus nitidus; and finally the Porcellanidae which has the species Porcellana sigsbeiana that ranges from the shelf down to 950 m depth.

The vertical distribution of the galatheids is quite interesting. Note in Table 24 I that all species of Munida except one occur no deeper than 750 m. Munida microphthalma has a narrow bathymetric range from 1100 to 1350 m depth where it is rarely collected. Munidopsis on the other hand is represented by three times as many species as Munida (Table 24 I) and it ranges down over the continental rise to a depth of 3300 m (Figure 35). The distribution of species and individuals of Munida and Munidopsis among the bathymetric zones are shown in Tables 25 and 26. Interestingly three of the numerically dominant species of galatheids belong to the genus Munida (Table 24 II) and only one of the deep-living Munidopsis (below 3000 m) is even reasonably abundant (M. bermudezi at 3300 m). These points can best be seen in Figure 36 where the numbers of individuals in each genus are plotted against depth. Horizontal and vertical distributions of the dominant galatheid species are shown in Figures 58-63.

The Paguridae of the Gulf are a very complex group and their systematics is only now being pursued aggressively. Not only are several new species to be described from our collection by specialists, but individuals now assigned to Parapagurus will very likely be split into at least two and possibly more

species (Table 27 I). The distribution of pagurid species and individuals by zones is shown in Table 28.

Lithodes agassizii at first glance resembles a majid brachyuran crab but its anomuran relationship is belied by the presence of only four pairs of walking legs - the fifth pair being carried forward along the carapace. It is, of course, closely related to the Alaska King Crab.

Uroptychus nitidus has a very restricted habitat living as it does only on the relatively small gorgonian corals Chrysogorgia elegans down to depths of 1000 m, and Acanella arbuscula from there to 1350 m.

The family Porcellanidae is comprised primarily of species that live in shallow water, including the intertidal zone. As a result, only one species, Porcellana sigsbeiana, is found in offshelf waters, but it ranges onto the slope from the continental shelf down to 950 m depth. However, only juveniles are found at the greater depths. Since the maximum populations are found around 200 m, it is suspected that these juveniles will move up the slope as they mature. Horizontal and vertical distributions of the dominant nongalatheid anomurans are shown in Figures 64-68.

Brachyura

It is clear from Table 29 I and Figure 31 that the brachyuran crabs are a relatively shallow group with only four species occurring below 1000 m. Note also that 38 of the 46 species present in offshelf waters reach maximum populations no deeper than 550 m, which is well up on the continental slope. Moreover, all of the four species except Geryon quinquedens that occur below 1000 m are very small and delicate indicating a very specialized mode of feeding. Actually the Geryon that were collected below 1500 m were only small juveniles. The distribution of brachyurans according to zones (Table 30) illustrates their greater abundance in the shallower zones. Horizontal and vertical distributions of the dominant brachyuran species are shown in Figures 69-73.

Considering the trophic-level position of the Brachyura, the fact that their diversity and numbers of individuals decline drastically below 400 m (the average depth of maximum population is 390 m) seems to support the concept that this relatively shallow area is a very productive part of the Gulf. In addition, the similarity of the above with the bathymetric distribution of the bulk of asteroids and considering that both groups possess many predatory species indicate that food for carnivores must become a severe limiting factor below depths of about 900 m in the Gulf.

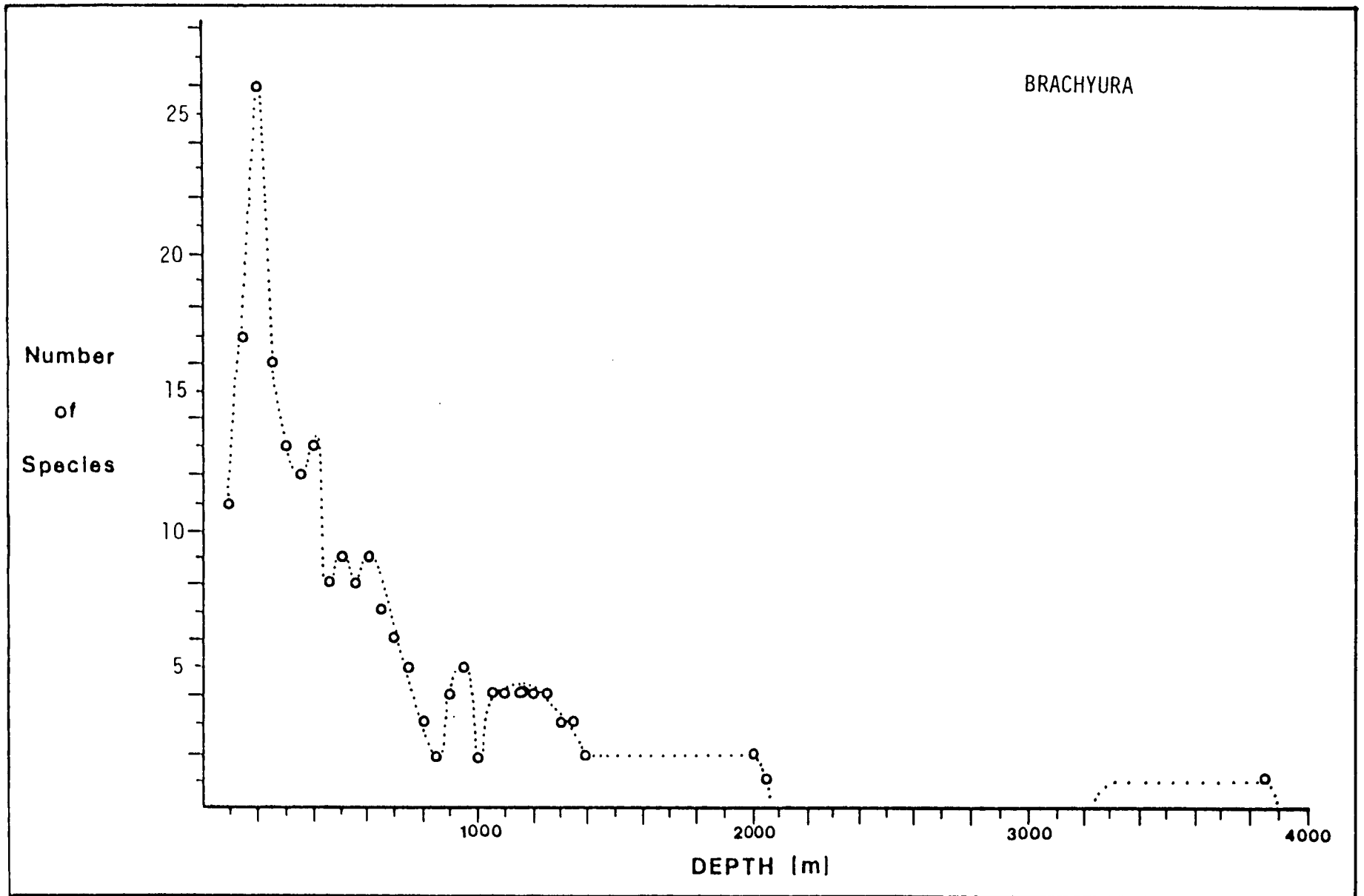


Figure 31. Number of species of brachyuran crabs plotted according to depth.

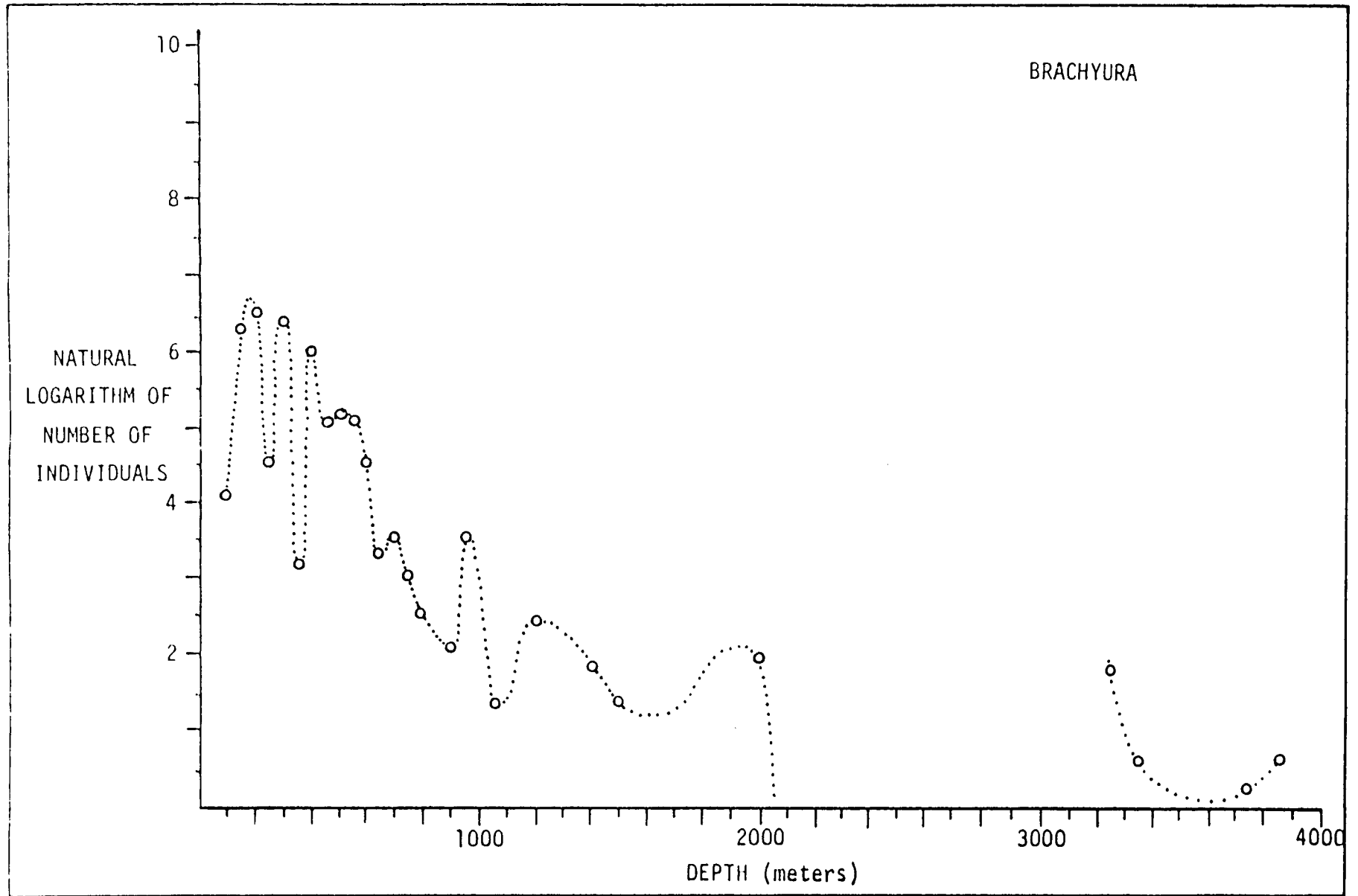


Figure 32. Natural logarithm of number of individuals of brachyuran crabs plotted according to depth.

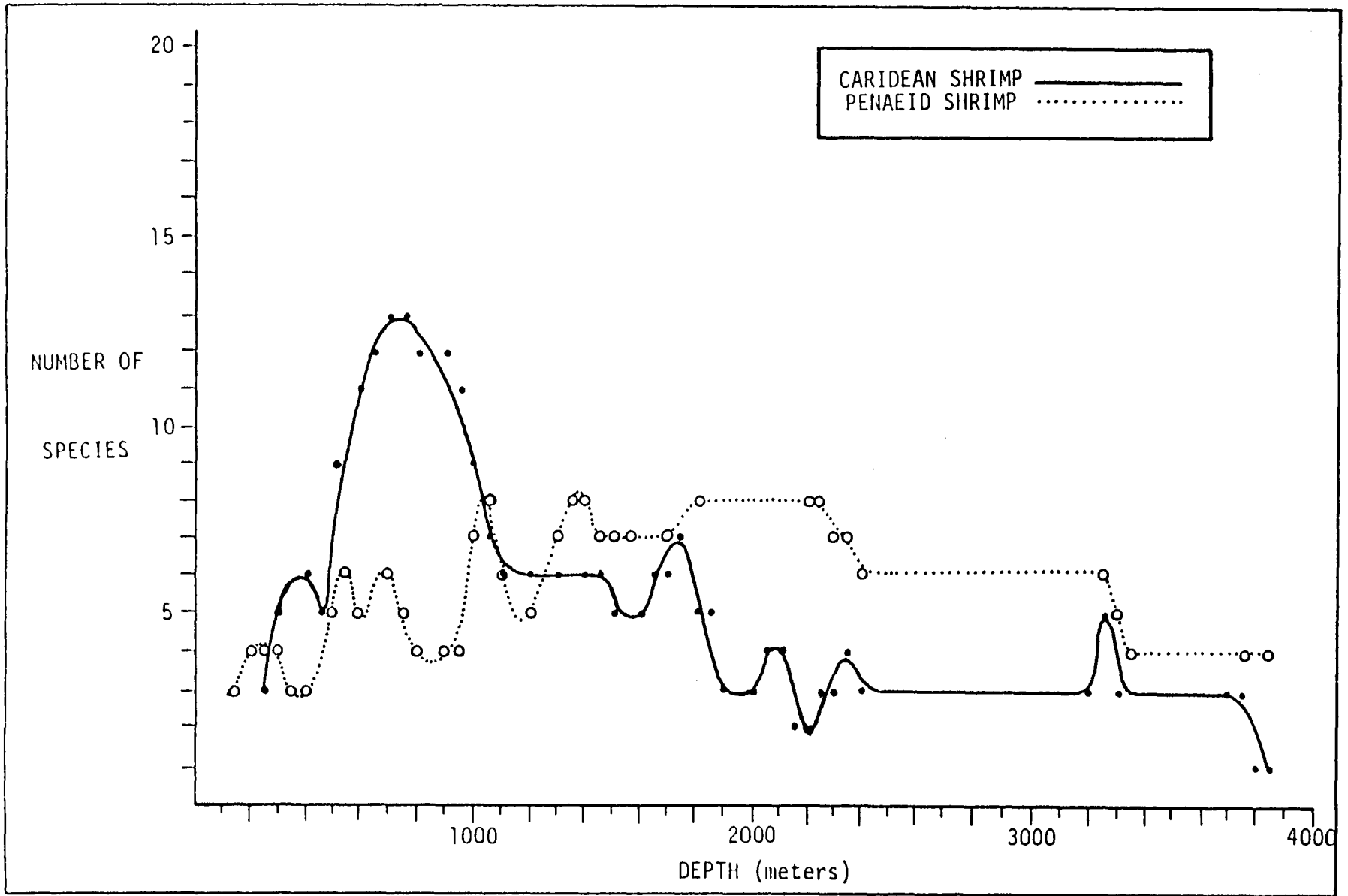


Figure 33. Number of species of caridean and penaeid shrimp plotted against depth.

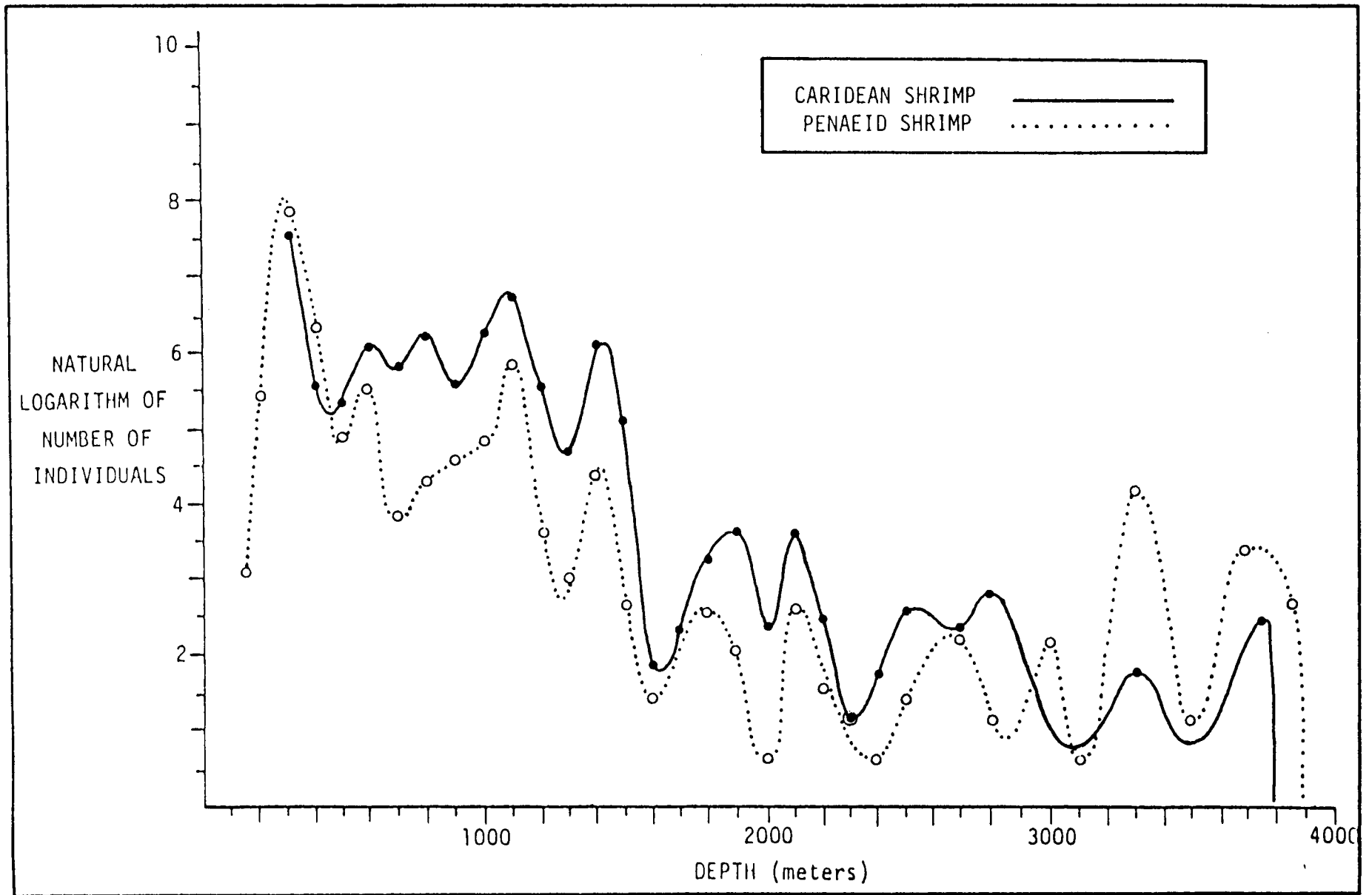


Figure 34. Natural logarithm of number of individuals of caridean and penaeid shrimp plotted against depth.

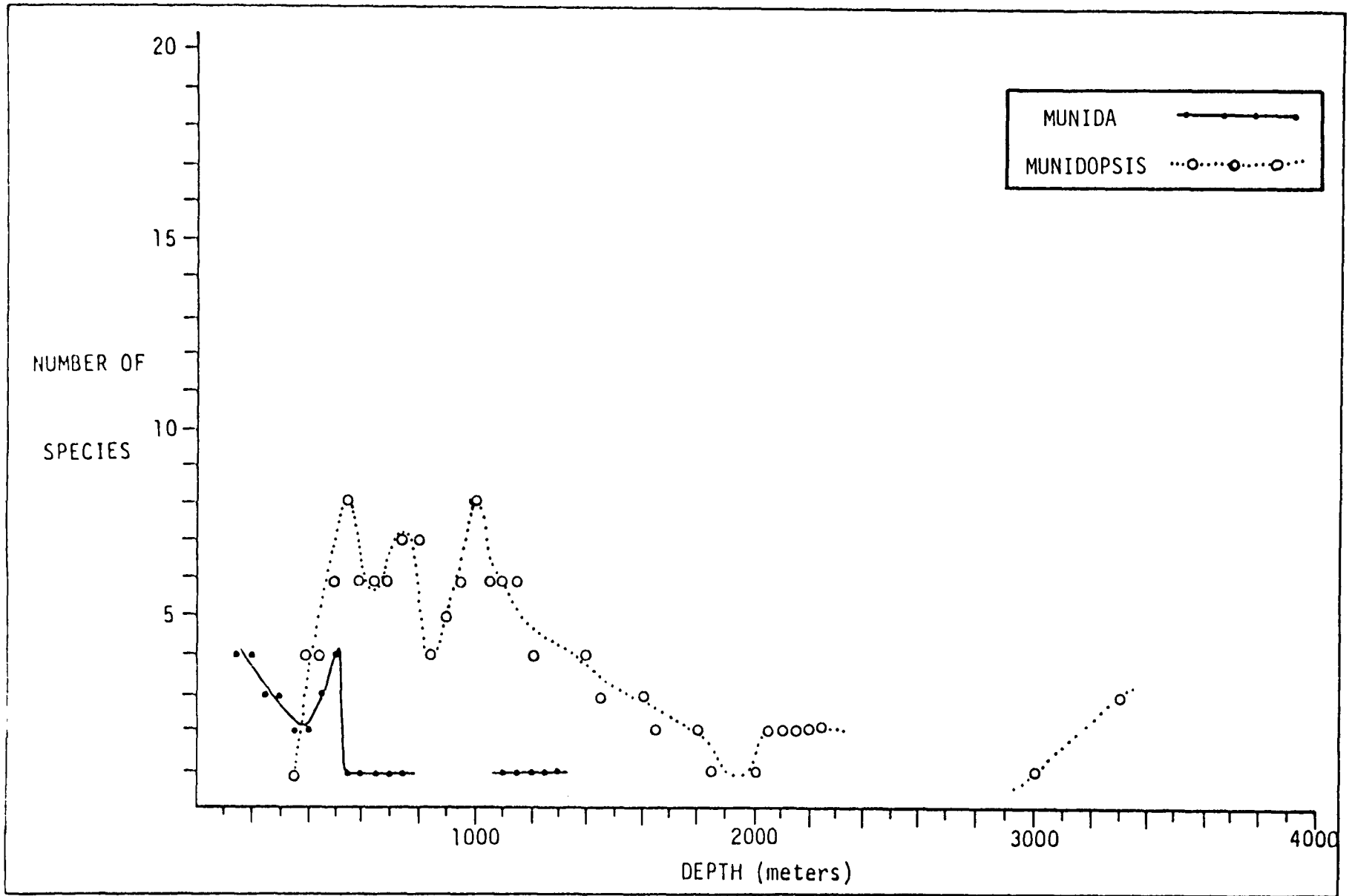


Figure 35. Number of species of *Munida* and *Munidopsis* plotted according to depth.

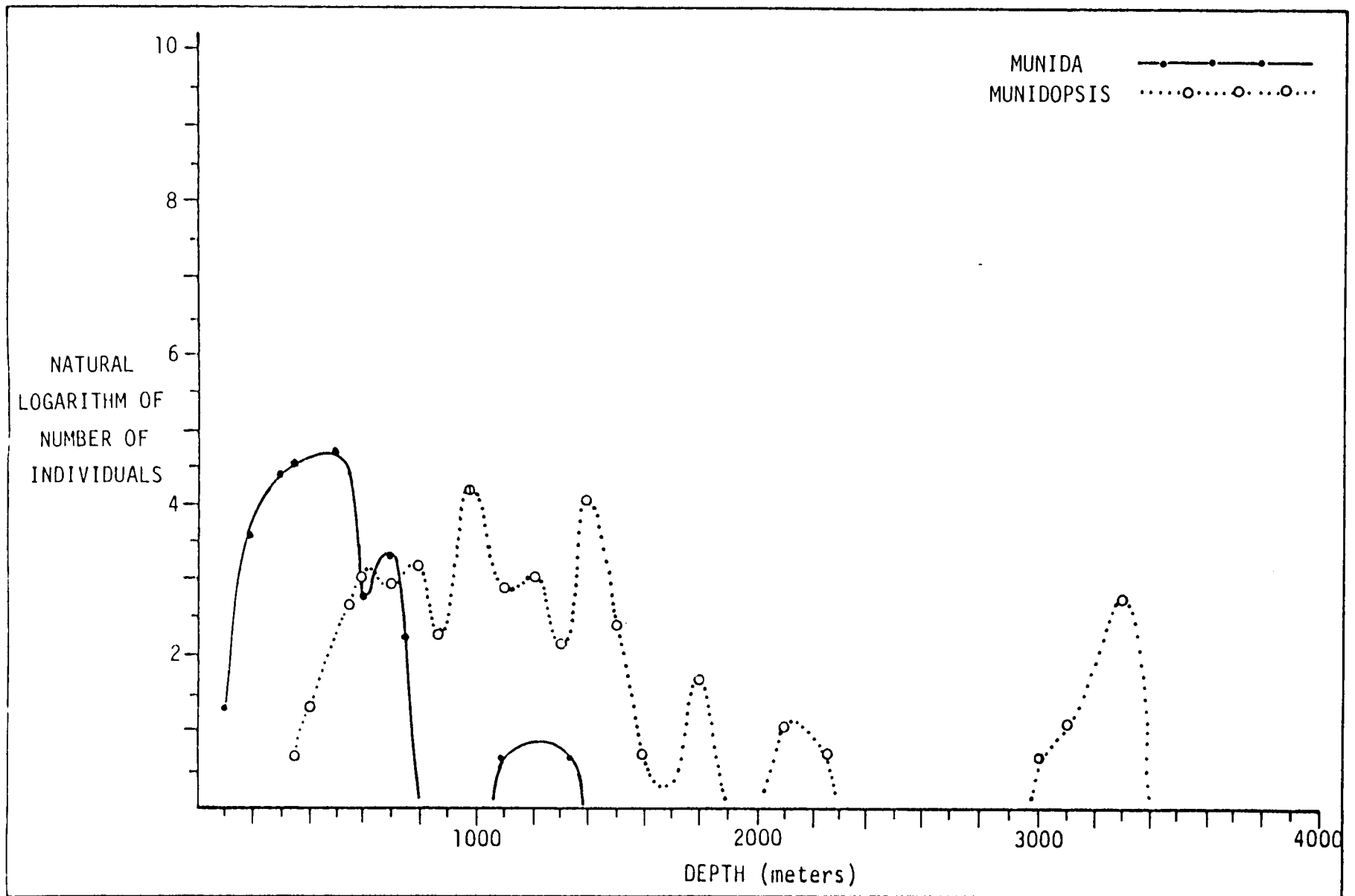


Figure 36. Natural logarithm of number of individuals of *Munida* and *Munidopsis* plotted according to depth.

Table 14. (I) Cirripedia found in the deep Gulf of Mexico.
 (II) Dominant species in rank order.

(I) Inventory of barnacles in the Gulf of Mexico arranged by depth of maximum population.

SPECIES	A. Total Individuals at all Stations	B. Sum of Stations Where Species is Dominant (x5)	C. Product A x B	Depth Range (m)	Depth of Max. Pop. (m)
<i>Balanus</i> sp. aff. <i>calidus</i>	2	10	20	100-200	*
<i>Arcoscalpellum portoricanum</i>	8	10	80	200 only	200
<i>Scalpellum portoricanum</i>	8	15	120	250-600	250
<i>Megalasma gracile gracilius</i>	1	0	-	500 only	500
<i>Arcoscalpellum semisculptum</i>	1	0	-	550 only	550
<i>Verruca</i> sp. 3	18	10	180	550-600	550
<i>Verruca</i> sp. 2	1	0	-	750 only	750
<i>Scalpellum gracilius</i>	2	5	10	800 only	800
<i>Arcoscalpellum regina</i>	178	80	14240	350-1050	900
<i>Verruca</i> sp. 1	599	5	2995	950 only	950
<i>Arcoscalpellum idioplax</i>	1	5	5	950 only	950
<i>Trilasmis kaempferi inaequilaterale</i>	7	5	35	1000 only	1000
<i>Arcoscalpellum antillarum</i>	3	0	-	1000 only	1000
<i>Arcoscalpellum albatrossianum</i>	2	10	20	900-2250	1600
<i>Scalpellum svetlanae</i>	1	5	5	1750 only	1750
<i>Verruca</i> sp.	1	5	5	2050 only	2050
<i>Scalpellum</i> sp.	1	5	5	3100 only	3100
<i>Arcoscalpellum vitreum</i>	6	5	30	3350-3840	3350
<i>Scalpellum spicatum</i>	3	5	15	3840 only	3840

(II) Dominant barnacles presented in rank order.

SPECIES	Depth of Peak Pop. (m)
<i>Arcoscalpellum regina</i>	900
<i>Verruca</i> sp. 1	950
<i>Verruca</i> sp. 3	550
<i>Scalpellum portoricanum</i>	250

* Unknown

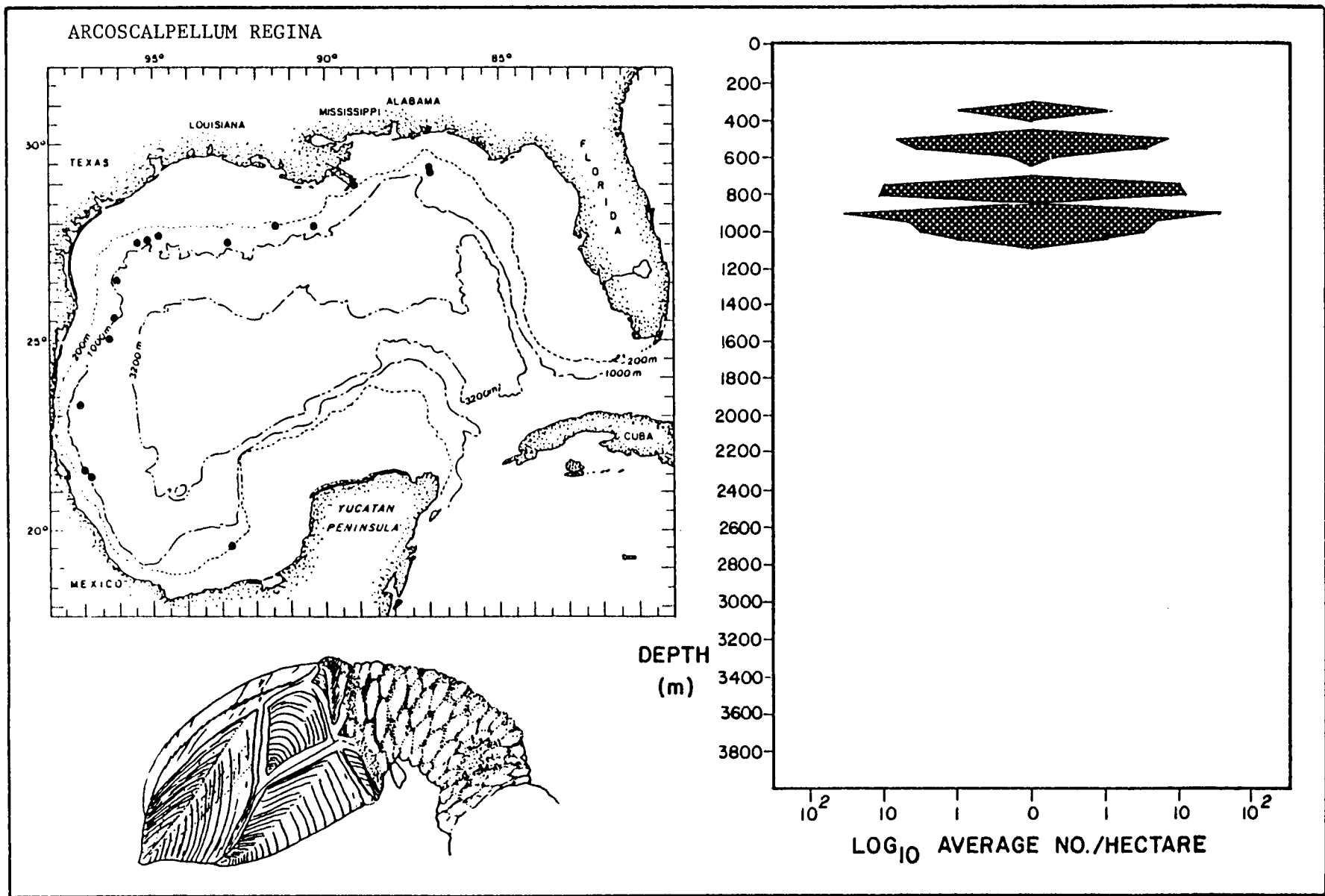


Figure 37. Horizontal and vertical distribution (including population density) of the barnacle *Arcoscalpellum regina* in the deep Gulf of Mexico.

Table 15. (I) Miscellaneous Crustacea found in the deep Gulf of Mexico.

(I) Inventory of Tanaidacea, Gammaridea, Isopoda, Stomatopoda, Pycnogonida, and Stenopodidea in the Gulf of Mexico arranged by depth of maximum population.

SPECIES	A. Total Individuals at all Stations	B. Sum of Stations Where Species is Dominant (x5)	C. Product A x B	Depth Range (m)	Depth of Max. Pop. (m)
TANAIDACEA					
<i>Apseudes (Leiopus)</i> sp. A	1	0	-	1000 only	1000
<i>Apseudes (Leiopus)</i> sp. B	1	0	-	1000 only	1000
<i>Apseudes</i> sp. C (<i>A. propinquus</i> complex)	5	5	25	1000 only	1000
? <i>Paranarthrura</i> sp. A	1	0	-	1000 only	1000
<i>Neotanais</i> sp. A	2	0	-	1000 only	1000
<i>Sphyrapus</i> n. sp. (cf. <i>dispar</i>)	4	0	25	1000-1150	1100
<i>Neotanais armiger</i>	1	5	5	1700 only	1700
<i>Apseudes (Leiopus)</i> sp. D (cf. <i>S. sibogae</i>)	2	5	10	3400 only	3400
AMPHIPODA					
<i>Elasmopus</i> sp.	1	5	5	150 only	150
<i>Urothoides</i> sp.	1	5	5	750 only	750
<i>Rhachotropis</i> (n. sp. ?)	1	5	5	1000 only	1000
cf. <i>Cyclocaris</i> sp.	1	5	5	1000 only	1000
<i>Cyphocarid</i> genus	1	5	5	1000 only	1000
Genus <i>Halicreion</i>	1	5	5	1000 only	1000
<i>Trischizostoma longirostre</i>	2	10	20	1000-1400	1200
<i>Valettiopsis</i> cf. <i>dentatus</i>	1	5	5	1200 only	1200
<i>Epimera</i> sp. A (n. sp.)	7	25	175	600-1400	1250
Lysianassidae n. genus	1	5	5	1500 only	1500
<i>Oediceroides</i> cf. <i>rostratus</i>	1	5	5	1700 only	1700
ISOPODA					
<i>Bathynomus giganteus</i>	49	160	7840	400-2250	1200
<i>Ianirella caribbica</i>	1	5	5	2250 only	2250
STOMATOPODA					
? <i>Heterosquilloides armata</i>	1	5	5	150 only	150
<i>Squilla edentata</i>	21	35	735	150-250	250
PYCNOGONIDA					
<i>Paranymphon spinosum</i>	1	5	5	1000 only	1000
STENOPODIDEA					
<i>Richardina spinicincta</i>	1	5	5	700 only	700

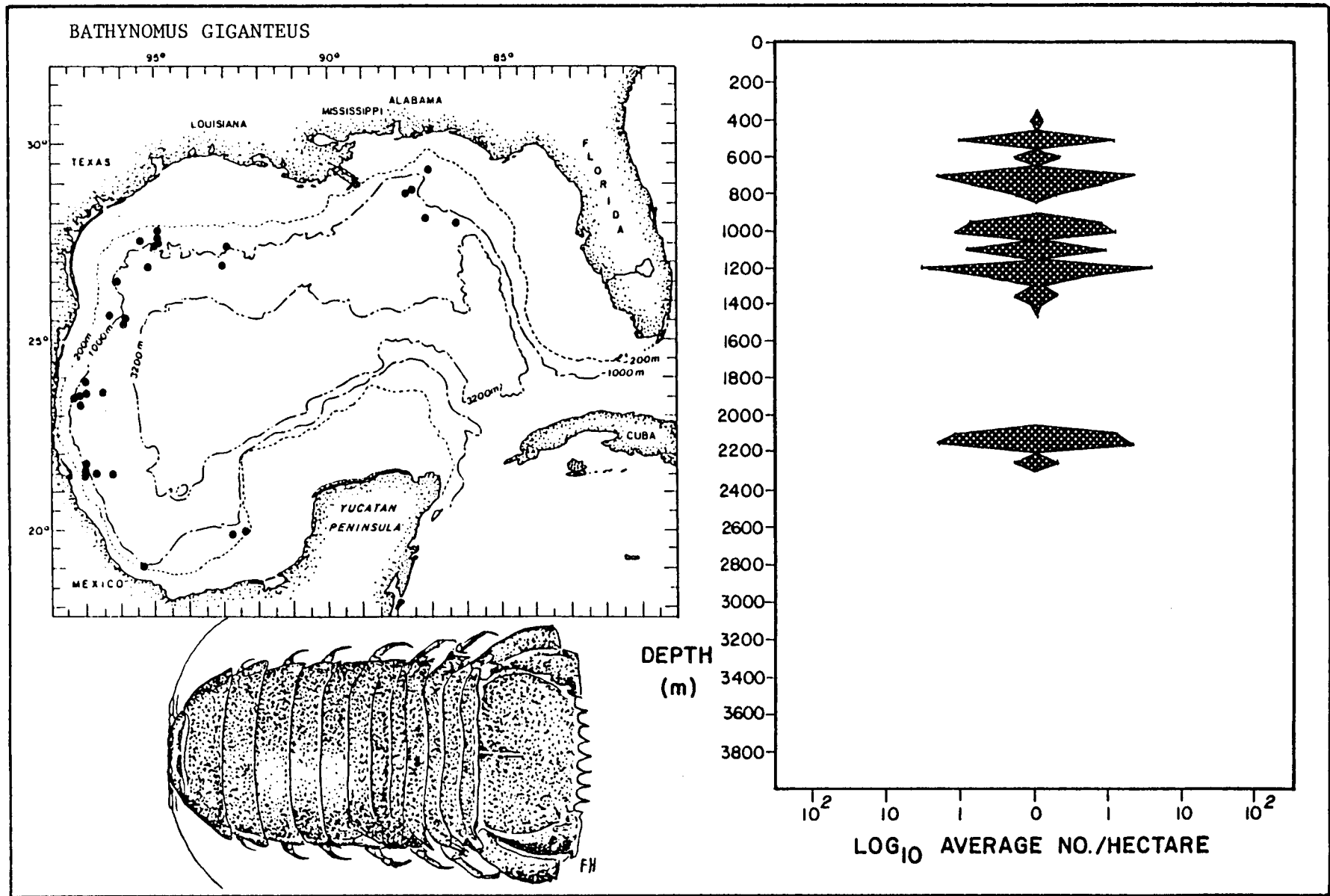


Figure 38. Horizontal and vertical distribution (including population density) of the isopod *Bathynomus giganteus* in the deep Gulf of Mexico.

Table 16. (I) Penaeidae found in the deep Gulf of Mexico.
 (II) Dominant species in rank order.

(I) Inventory of penaeid shrimps in the Gulf of Mexico arranged by depth of maximum population.

SPECIES	A. Total Individuals at all Stations	B. Sum of Stations Where Species is Dominant (x5)	C. Product A x B	Depth Range (m)	Depth of Max. Pop. (m)
<i>Hymenopenaeus tropicalis</i>	2	5	10	150 only	150
<i>Solenocera vioscai</i>	92	30	2760	150-250	200
<i>Solenocera necopina</i>	15	0	-	200-250	200
<i>Parapenaeus longirostris</i>	601	55	33055	150-300	250
<i>Penaeopsis serrata</i>	2554	60	153240	200-550	300
<i>Hymenopenaeus robustus</i>	209	55	11495	300-750	500
<i>Aristaomorpha foliacea</i>	17	10	170	500-700	550
<i>Hymenopenaeus debilis</i>	286	45	12870	300-1050	600
<i>Aristaeus antillensis</i>	7	0	-	500-950	700
<i>Plesiopenaeus edwardsianus</i>	53	40	2120	550-1050	950
<i>Benthesicymus bartletti</i>	686	215	147490	700-2250	1050
<i>Funchalia taaningi</i>	2	0	-	1000-1100	1100
<i>Benthesicymus carinatus</i>	3	0	-	1000-1400	1200
<i>Funchalia cf. villosa</i>	1	0	-	1300 only	1300
<i>Benthonectes filipes</i>	1	0	-	1350 only	1350
<i>Hymenopenaeus aphoticus</i>	33	25	825	1000-3250	2100
<i>Plesiopenaeus coruscans</i>	3	0	-	1300-2350	2150
<i>Hepomadus tener</i>	12	25	300	1000-3850	2400
<i>Plesiopenaeus armatus</i>	15	40	600	1800-3750	3100
<i>Benthesicymus cereus/iridescens</i>	31	50	1550	1450-3850	3250
<i>Hemipenaeus carpenteri</i>	34	15	510	1050-3300	3300
<i>Hepomadus ? glacialis</i>	2	5	10	1300-3850	3250

(II) Dominant penaeid shrimps presented in rank order.

SPECIES	Depth of Peak Pop. (m)
<i>Penaeopsis serrata</i>	300
<i>Benthesicymus bartletti</i>	1050
<i>Parapenaeus longirostris</i>	250
<i>Hymenopenaeus debilis</i>	600
<i>Hymenopenaeus robustus</i>	500
<i>Solenocera vioscai</i>	200
<i>Plesiopenaeus edwardsianus</i>	950
<i>Benthesicymus cereus/iridescens</i>	3250
<i>Hymenopenaeus aphoticus</i>	825
<i>Plesiopenaeus armatus</i>	3100
<i>Hemipenaeus carpenteri</i>	3300

Table 17. Distribution of species of Penaeidae among zones.

<u>Zone</u>	<u>No. of Species With Max. Pop. in Zone</u>	<u>No. of Other Species That Live in Zones</u>	<u>Total</u>
Shelf/Slope Transition (150-450 m)	5	2	7
Archibenthal Zone (475-950 m)	5	2	7
Upper Abyssal (975-2250 m)	7	7	14
Mesoabyssal (2275-3200 m)	2	5	7
Lower Abyssal (3225-3850)	3	3	6

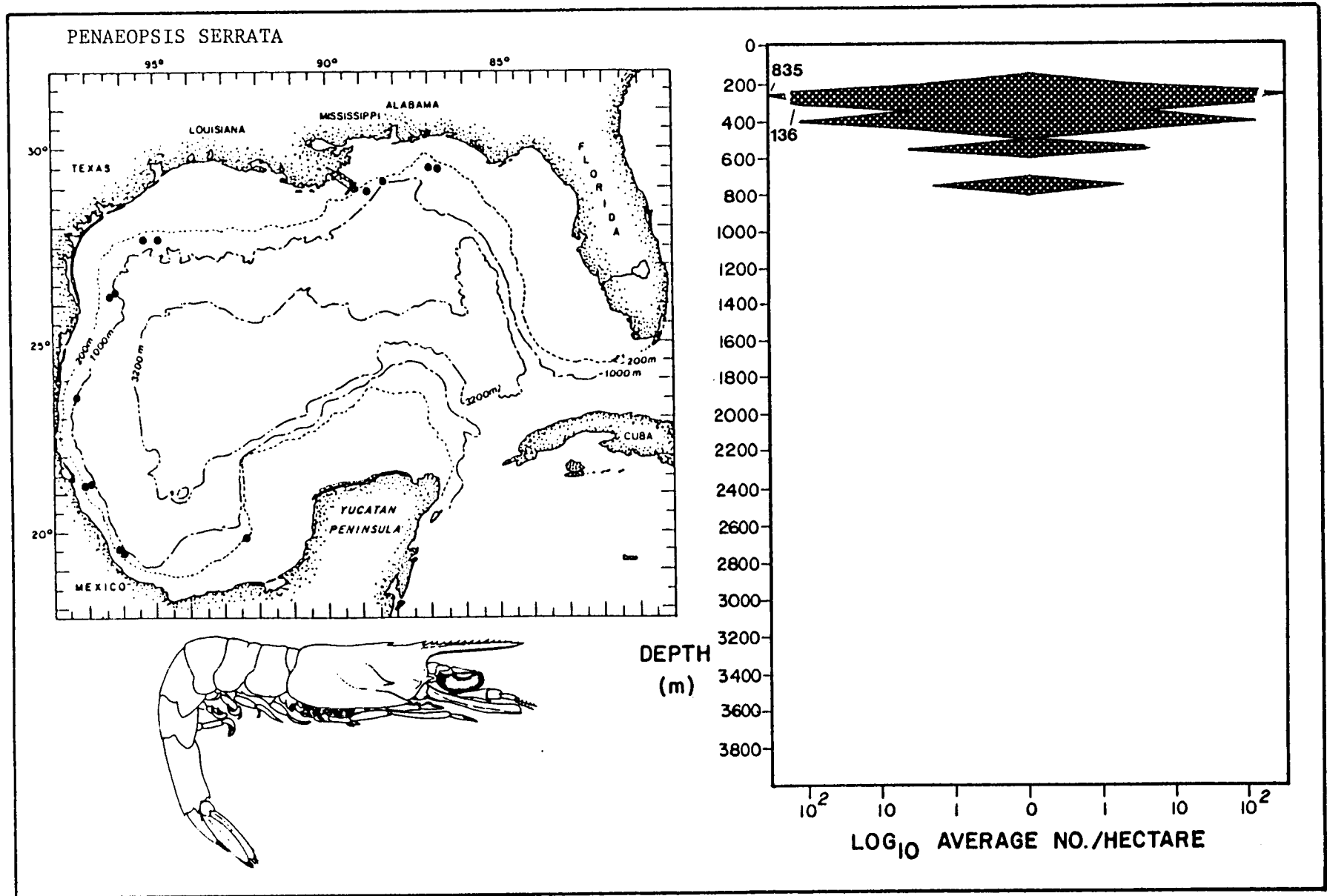


Figure 39. Horizontal and vertical distribution (including population density) of the penaeid shrimp *Penaeopsis serrata* in the deep Gulf of Mexico.

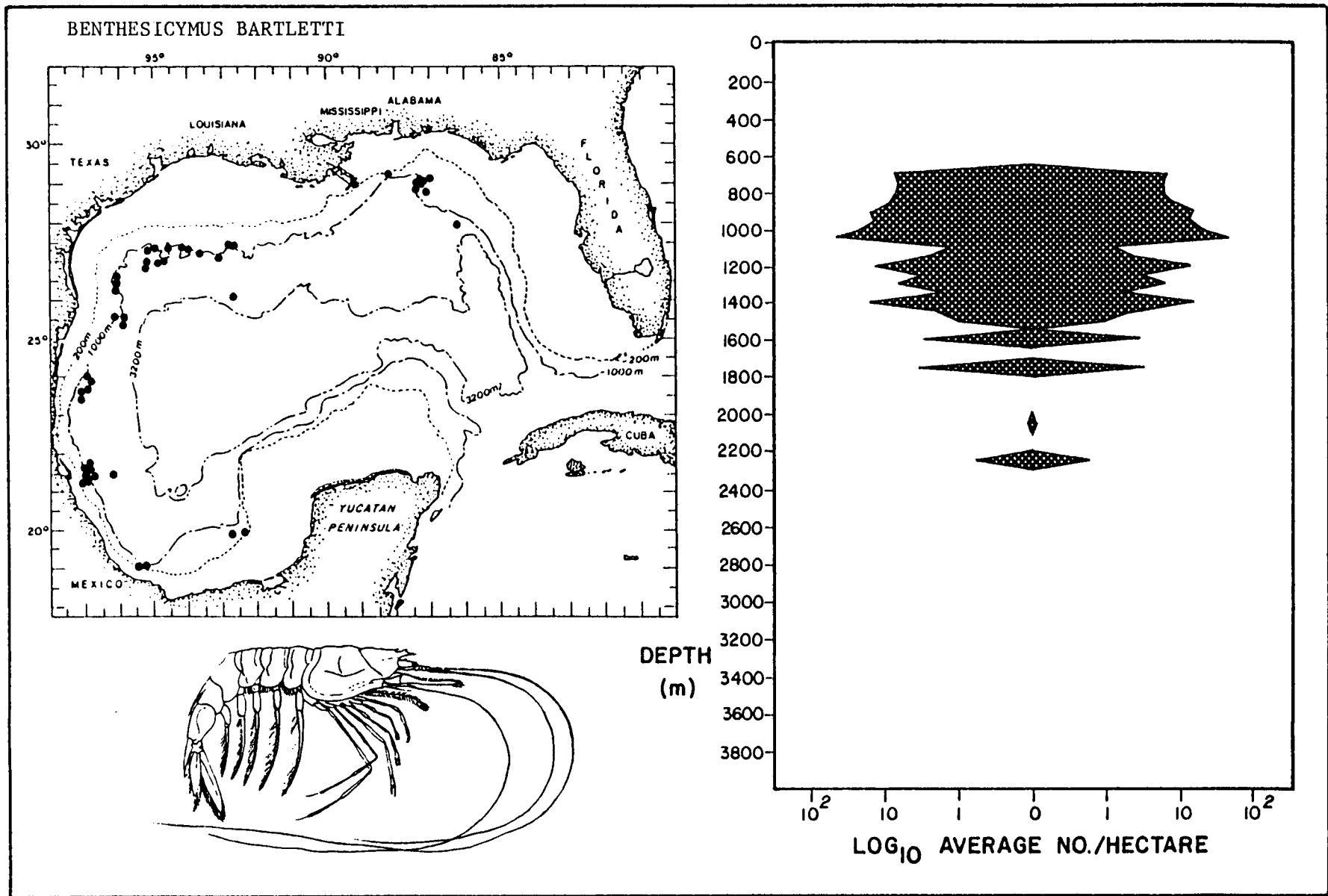


Figure 40. Horizontal and vertical distribution (including population density) of the penaeid shrimp *Benthescyamus bartletti* in the deep Gulf of Mexico.

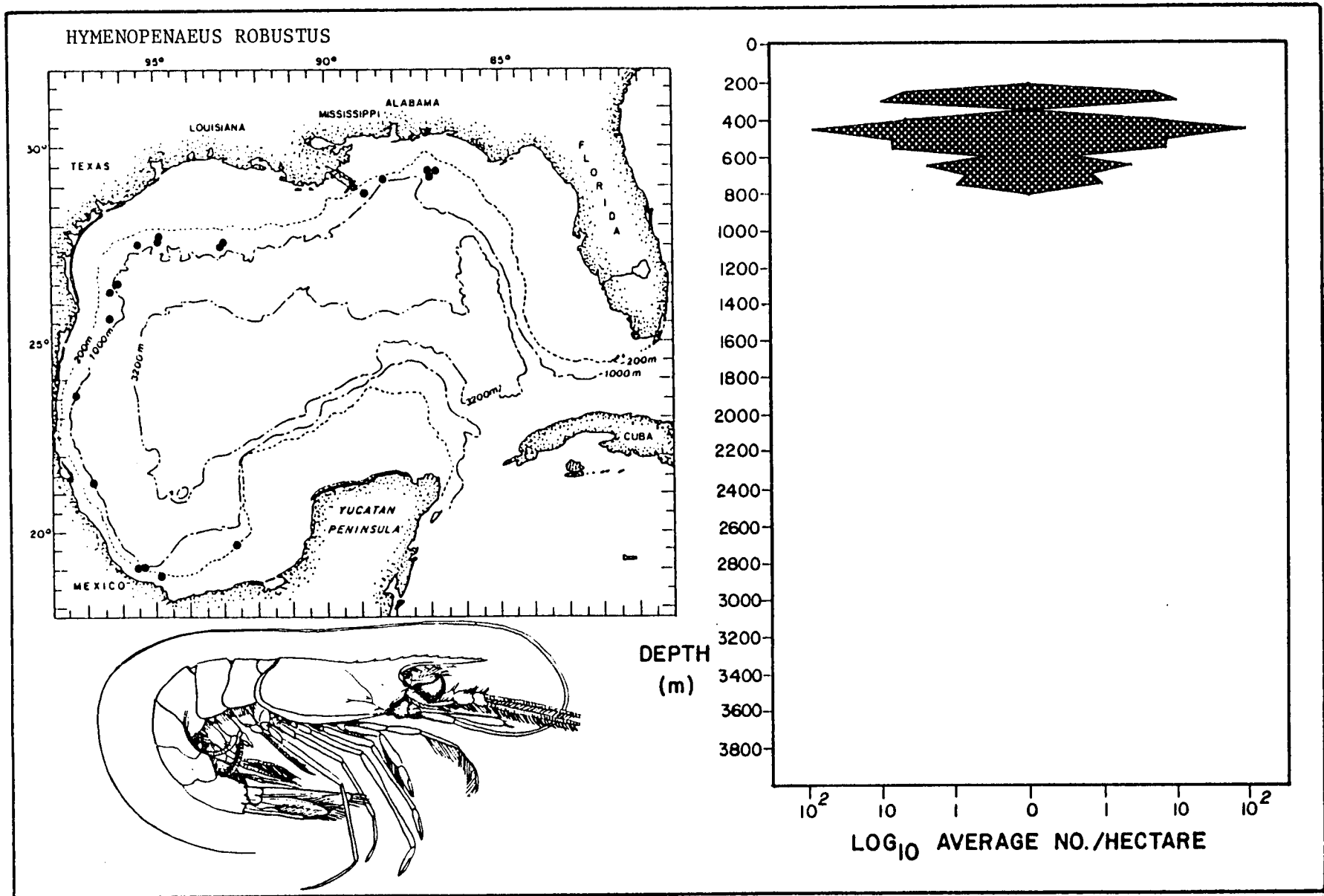


Figure 41. Horizontal and vertical distribution (including population density) of the penaeid shrimp *Hymenopenaeus robustus* in the deep Gulf of Mexico.

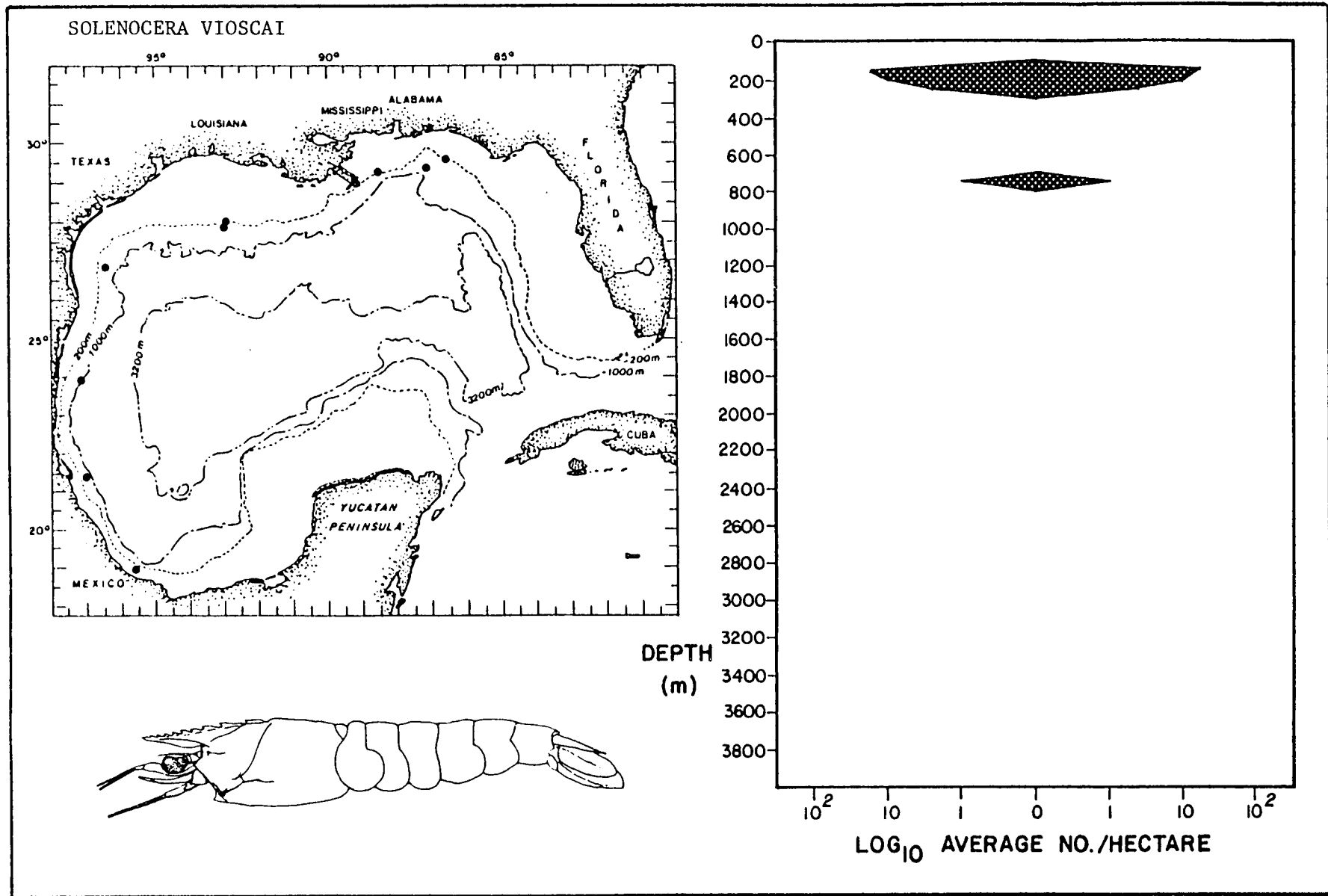


Figure 42. Horizontal and vertical distribution (including population density) of the penaeid shrimp *Solenocera vioscai* in the deep Gulf of Mexico.

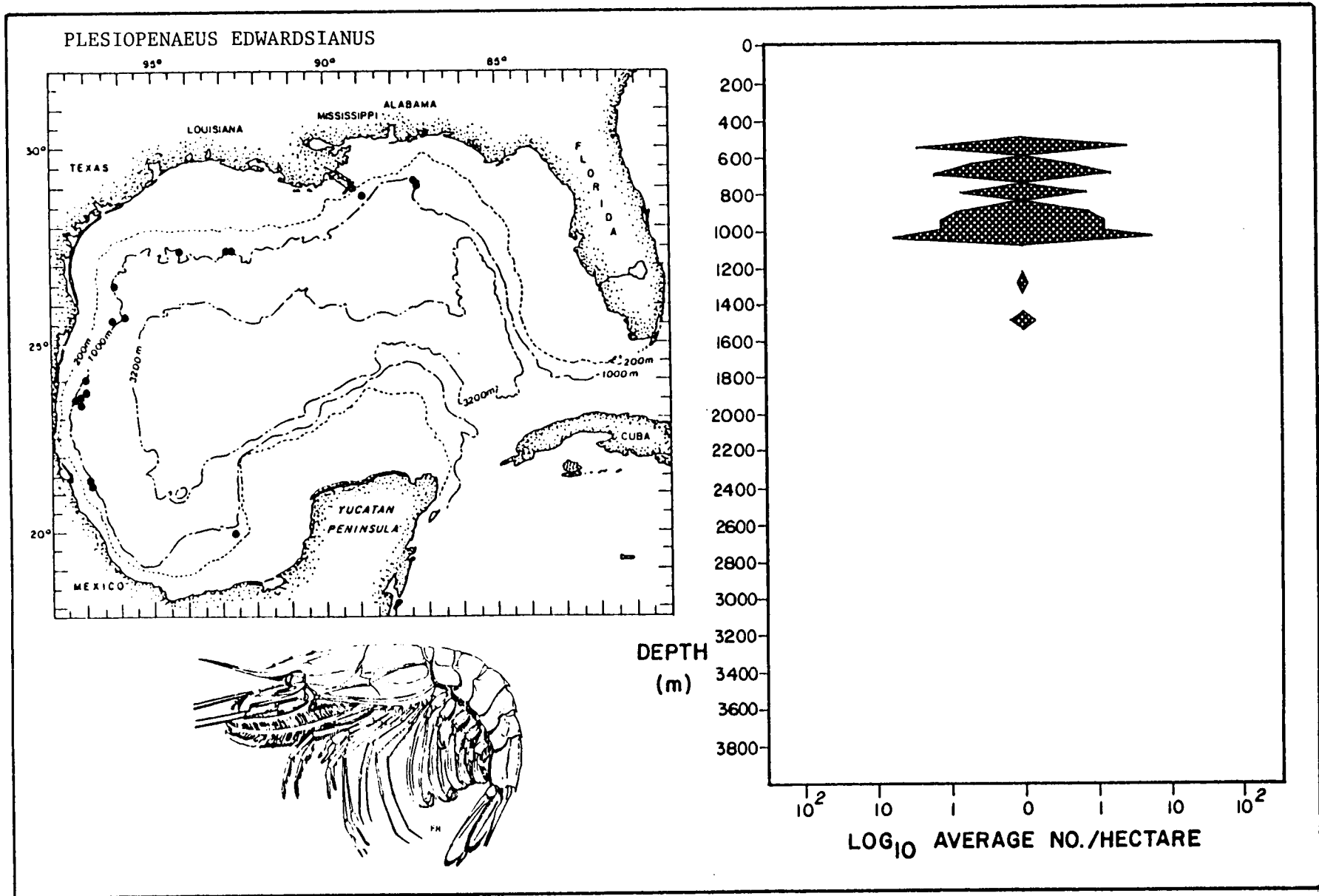


Figure 43. Horizontal and vertical distribution (including population density) of the penaeid shrimp *Plesiopeneus edwardsianus* in the deep Gulf of Mexico.

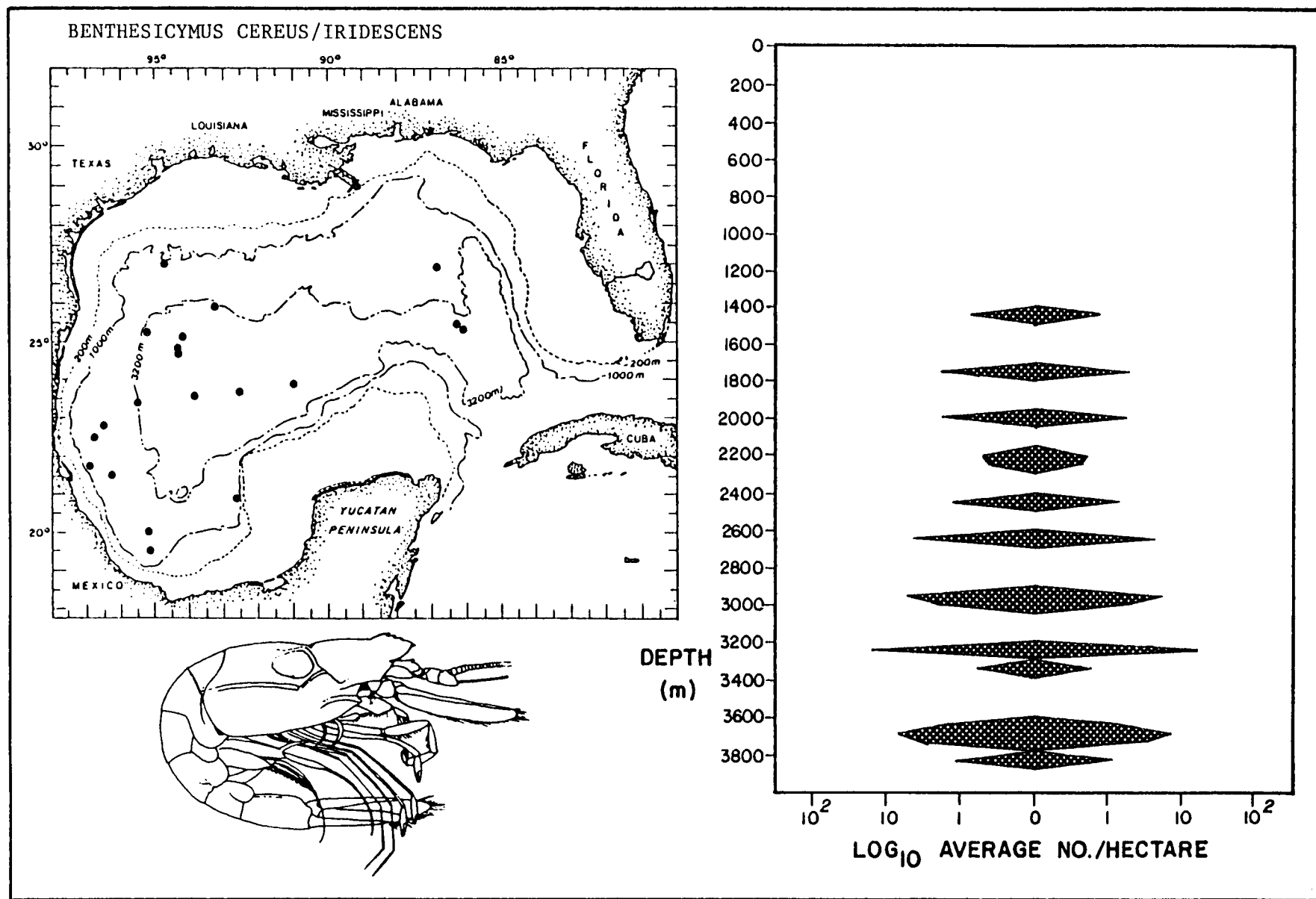


Figure 44. Horizontal and vertical distribution (including population density) of the penaeid shrimp *Benthescymus cereus/iridescens* in the deep Gulf of Mexico.

Table 18. (I) Caridea found in the deep Gulf of Mexico.
 (II) Dominant species in rank order.

(I) Inventory of carideans in the Gulf of Mexico arranged by depth of maximum population.

SPECIES	A. Total Individuals at all Stations	B. Sum of Stations Where Species is Dominant (x5)	C. Product A x B	Depth Range (m)	Depth of Max. Pop. (m)
<i>Plesionika tenuipes</i>	76	25	1900	250-450	250
<i>Systellaspis pellucida</i>	1417	5	7085	250-1000	300
<i>Pontocaris caribbaeus</i>	32	0	-	one sta only	300
<i>Parapandalus willisi</i>	255	35	8925	250-400	400
<i>Plesionika edwardsii</i>	11	0	-	400 only	400
<i>Sabinea tridentata</i>	3	5	15	400 only	400
<i>Heterocarpus ensifer</i>	178	5	890	450 only	450
<i>Plesionika martia</i>	4	0	-	500 only	500
<i>Glyphocrangon longleyi</i>	73	25	1825	500-650	550
<i>Pasiphaea merriami</i>	680	5	3400	300-800	600
<i>Plesionika acanthonotus</i>	45	0	-	550-750	600
<i>Psalidopus barbouri</i>	5	0	-	600-950	600
<i>Plesionika holthuisi</i>	222	55	12210	500-900	650
<i>Psathyrocaris infirma</i>	25	0	-	650 only	650
<i>Plesionika sp. (cf. acanthonotus)</i>	7	0	-	500-750	700
<i>Plesionika polyacanthomerus</i>	33	0	-	500-900	700
<i>Glyphocrangon alispina</i>	389	60	23340	600-1050	750
<i>Pontophilus gracilis</i>	79	10	790	450-1400	850
<i>Acanthephyra armata</i>	17	0	-	700-1000	900
<i>Heterocarpus oryx</i>	297	20	5940	700-1750	950
<i>Nematocarcinus cursor</i>	1	5	5	950 only	950
<i>Glyphocrangon nobilis</i>	746	50	37300	700-2100	1050
<i>Nematocarcinus rotundus</i>	1488	145	215760	500-1850	1050
<i>Glyphocrangon aculeata</i>	371	65	24115	800-1750	1150
<i>Bathypalaemonella serratipalma</i>	15	0	-	900-1850	1400
<i>Bathypalaemonella texana</i>	1	0	-	1450 only	1450
<i>Glyphocrangon longirostris</i>	7	0	-	1750-2350	2050
<i>Glyphocrangon sculptus</i>	4	0	-	2050-2100	2100
<i>Nematocarcinus ensifer</i>	138	125	17250	1650-3750	2100
<i>Pontophilus talismani</i>	5	5	25	2350-3750	2650
<i>Nematocarcinus acanthitelsonis</i>	6	0	-	2250-3250	2950
<i>Acanthephyra acutifrons</i>	7	5	35	3250 only	3250
<i>Acanthephyra microphthalma</i>	19	20	380	3250-3840	3550

(II) Dominant carideans presented in rank order.

SPECIES	Depth of Peak Pop. (m)
<i>Nematocarcinus rotundus</i>	1050
<i>Glyphocrangon nobilis</i>	1400
<i>Glyphocrangon aculeata</i>	1150
<i>Glyphocrangon alispina</i>	750
<i>Nematocarcinus ensifer</i>	2100
<i>Plesionika holthuisi</i>	650
<i>Parapandalus willisi</i>	400
<i>Systellaspis pellucida</i>	300
<i>Heterocarpus oryx</i>	950
<i>Pasiphaea merriami</i>	600

Table 19. Distribution of species of Caridea among zones.

Zone	No. of Species With Max. Pop. in Zone	No. of Other Species That Live in Zones	Total
Shelf/Slope Transition (150-450 m)	7	2	9
Archibenthal Zone (475-950 m)	14	5	19
Upper Abyssal (975-2250 m)	8	6	14
Mesoabyssal (2275-3200 m)	2	2	4
Lower Abyssal (3225-3850)	2	3	5

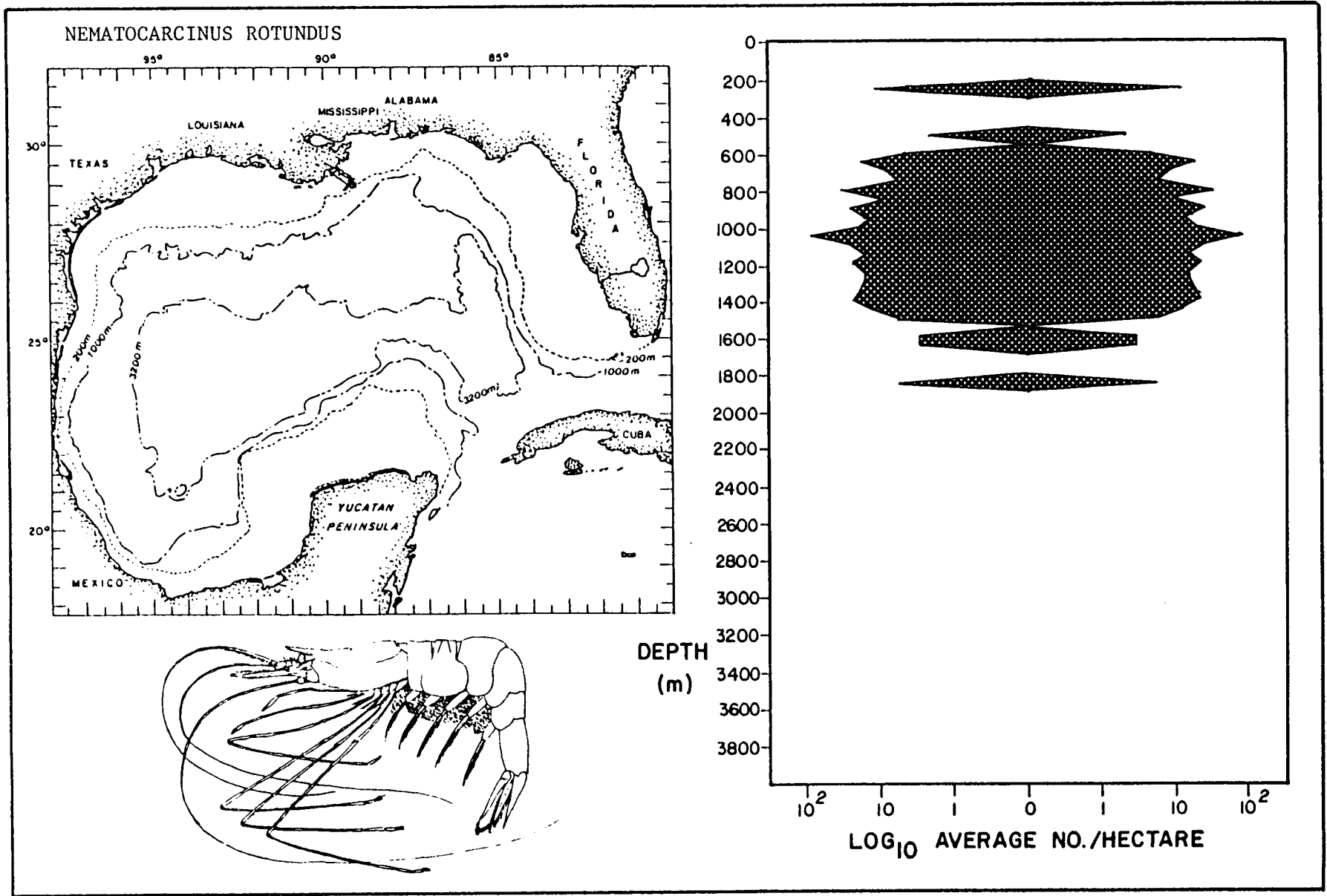


Figure 45. Horizontal and vertical distribution (including population density) of the caridean shrimp *Nematocarcinus rotundus* in the deep Gulf of Mexico.

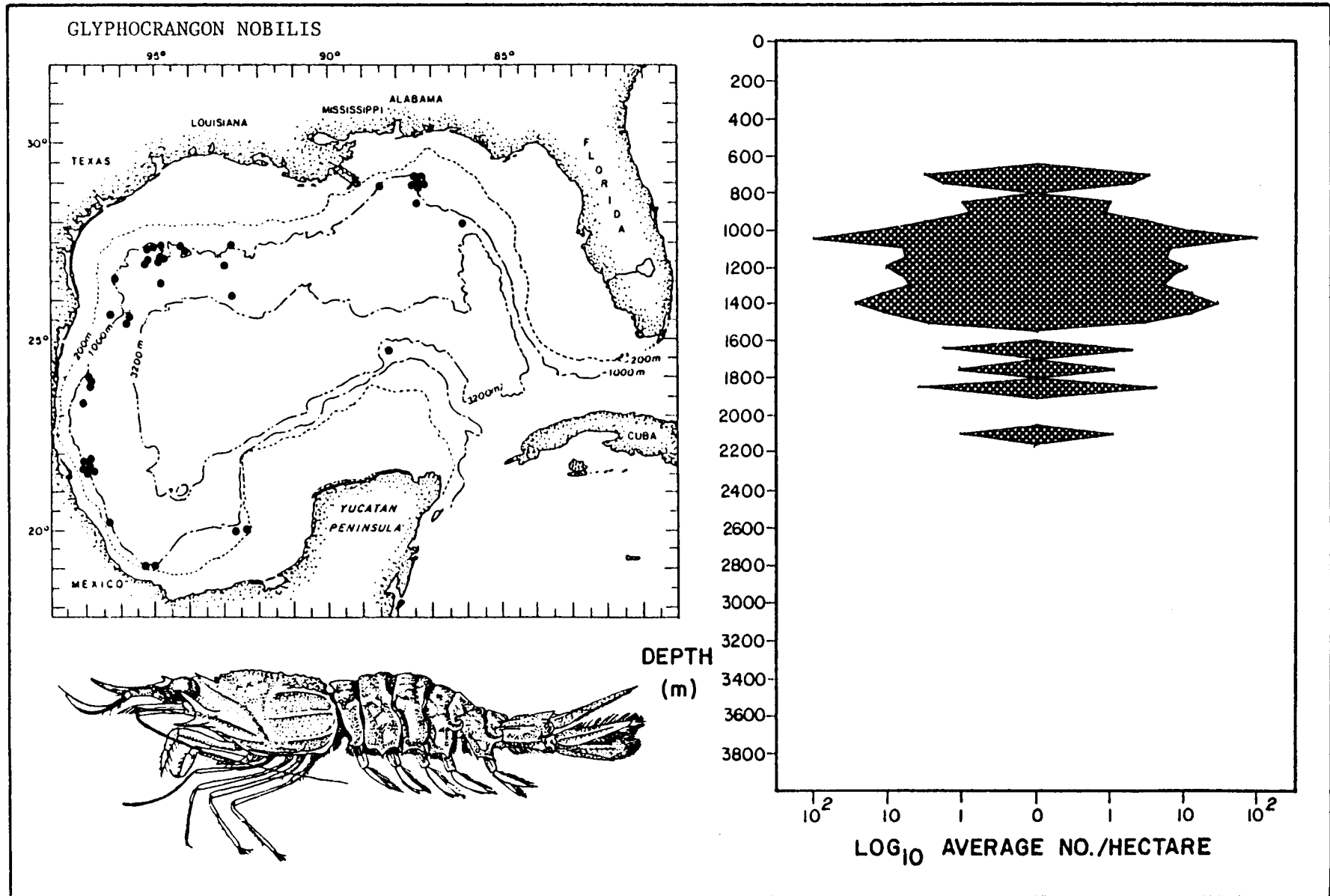


Figure 46. Horizontal and vertical distribution (including population density) of the caridean shrimp *Glyphocrangon nobilis* in the deep Gulf of Mexico.

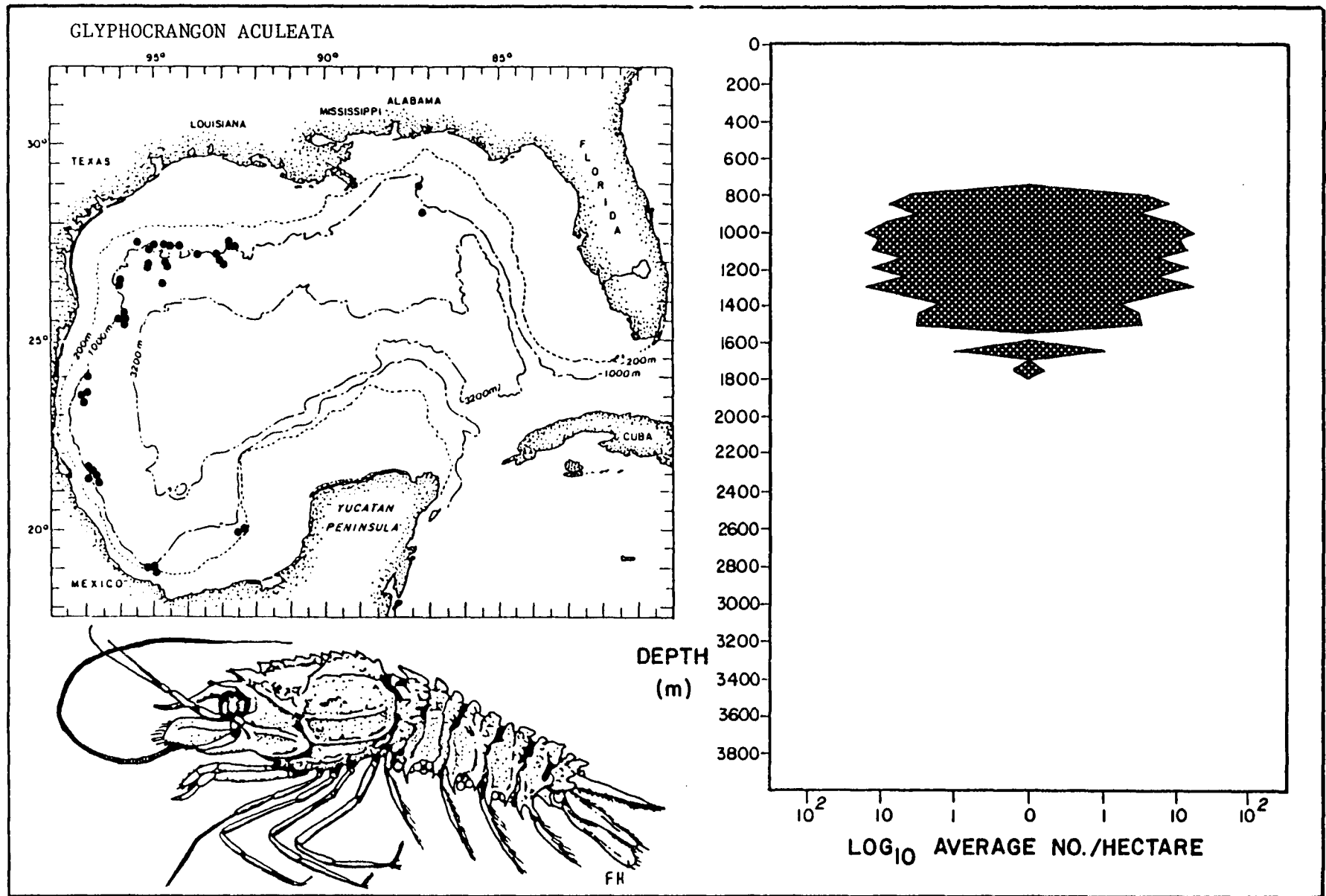


Figure 47. Horizontal and vertical distribution (including population density) of the caridean shrimp Glyphocrangon aculeata in the deep Gulf of Mexico.

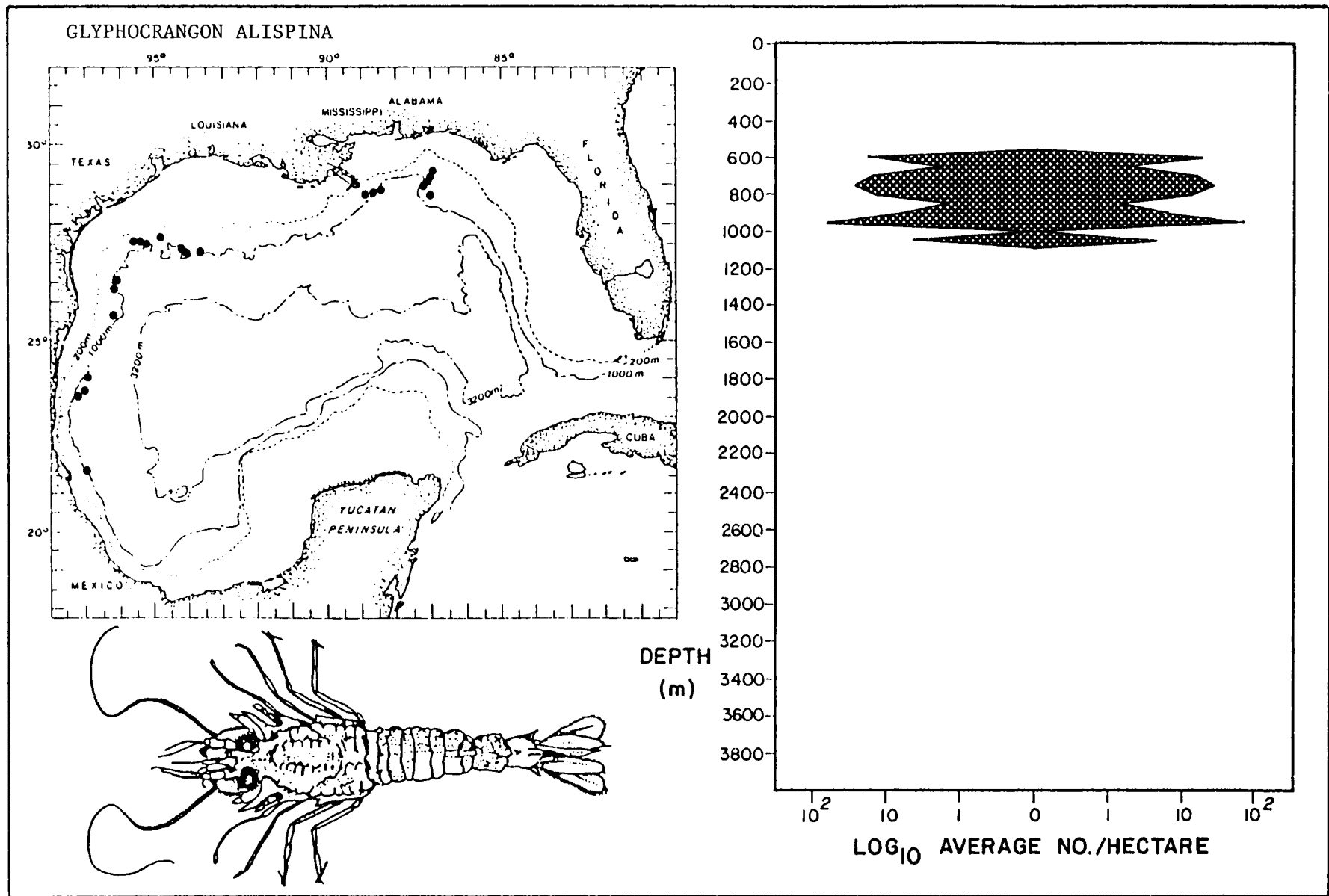


Figure 48. Horizontal and vertical distribution (including population density) of the caridean shrimp *Glyphocrangon alispina* in the deep Gulf of Mexico.

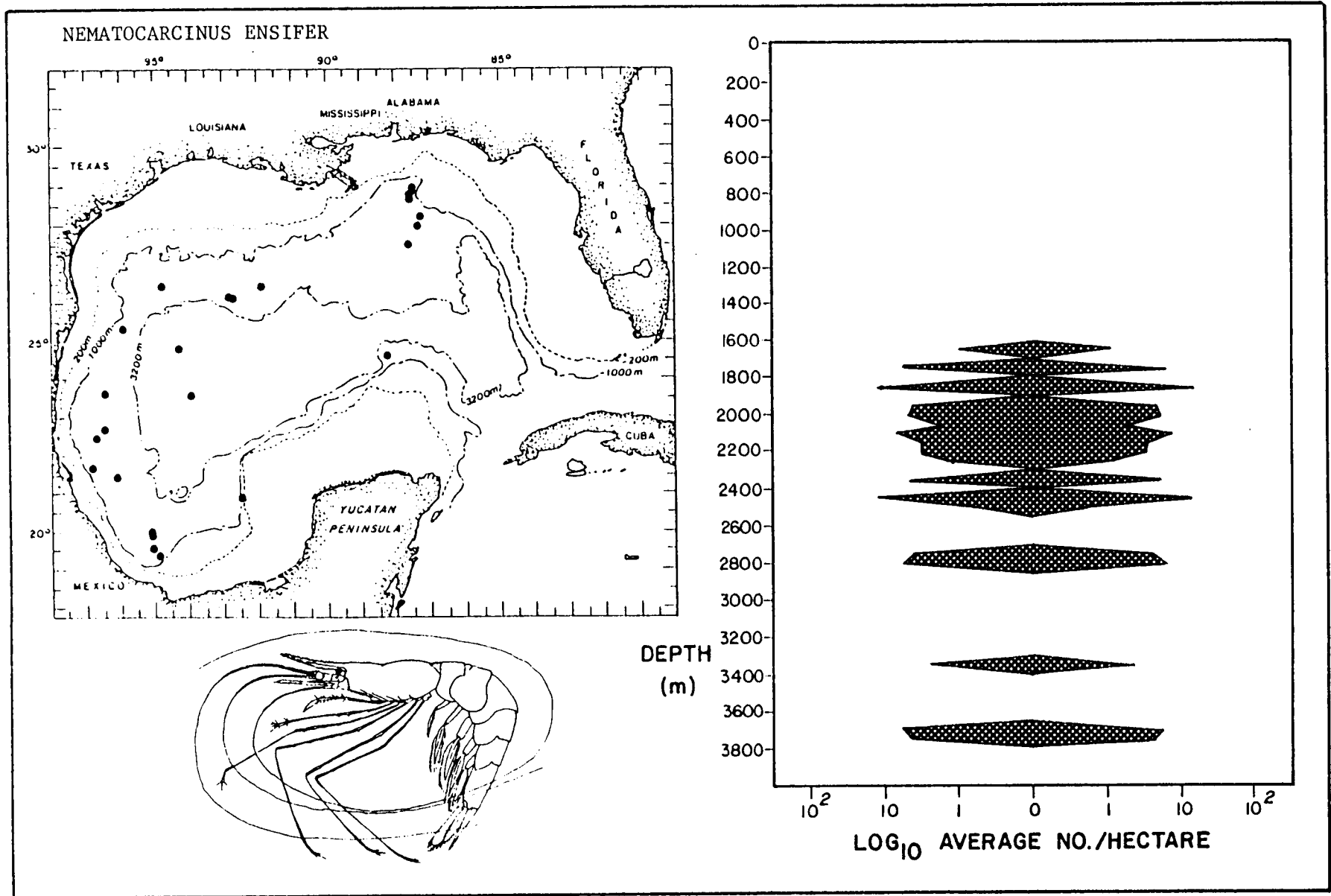


Figure 49. Horizontal and vertical distribution (including population density) of the caridean shrimp *Nematocarcinus ensifer* in the deep Gulf of Mexico.

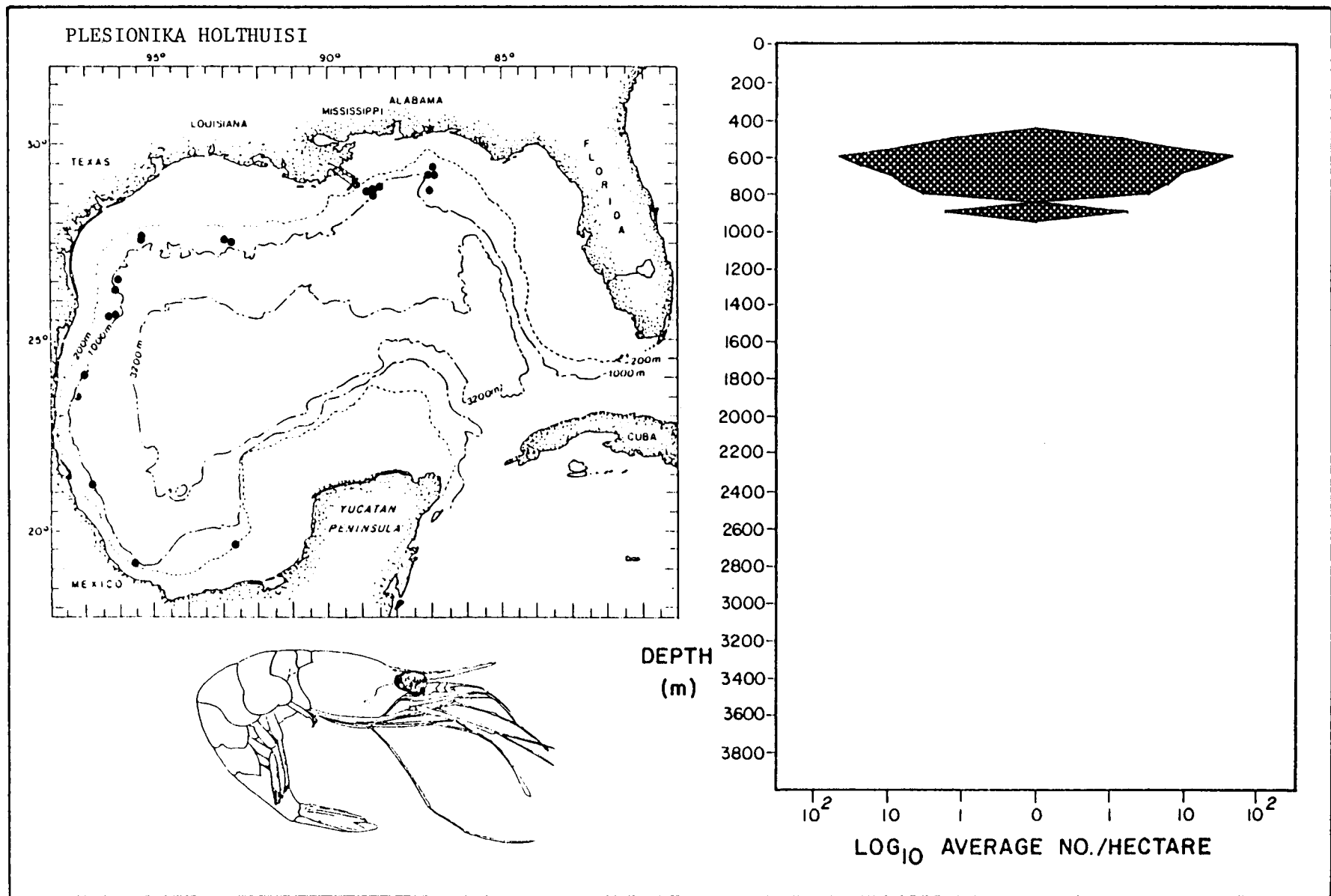


Figure 50. Horizontal and vertical distribution (including population density) of the caridean shrimp *Plesionika holthuisi* in the deep Gulf of Mexico.

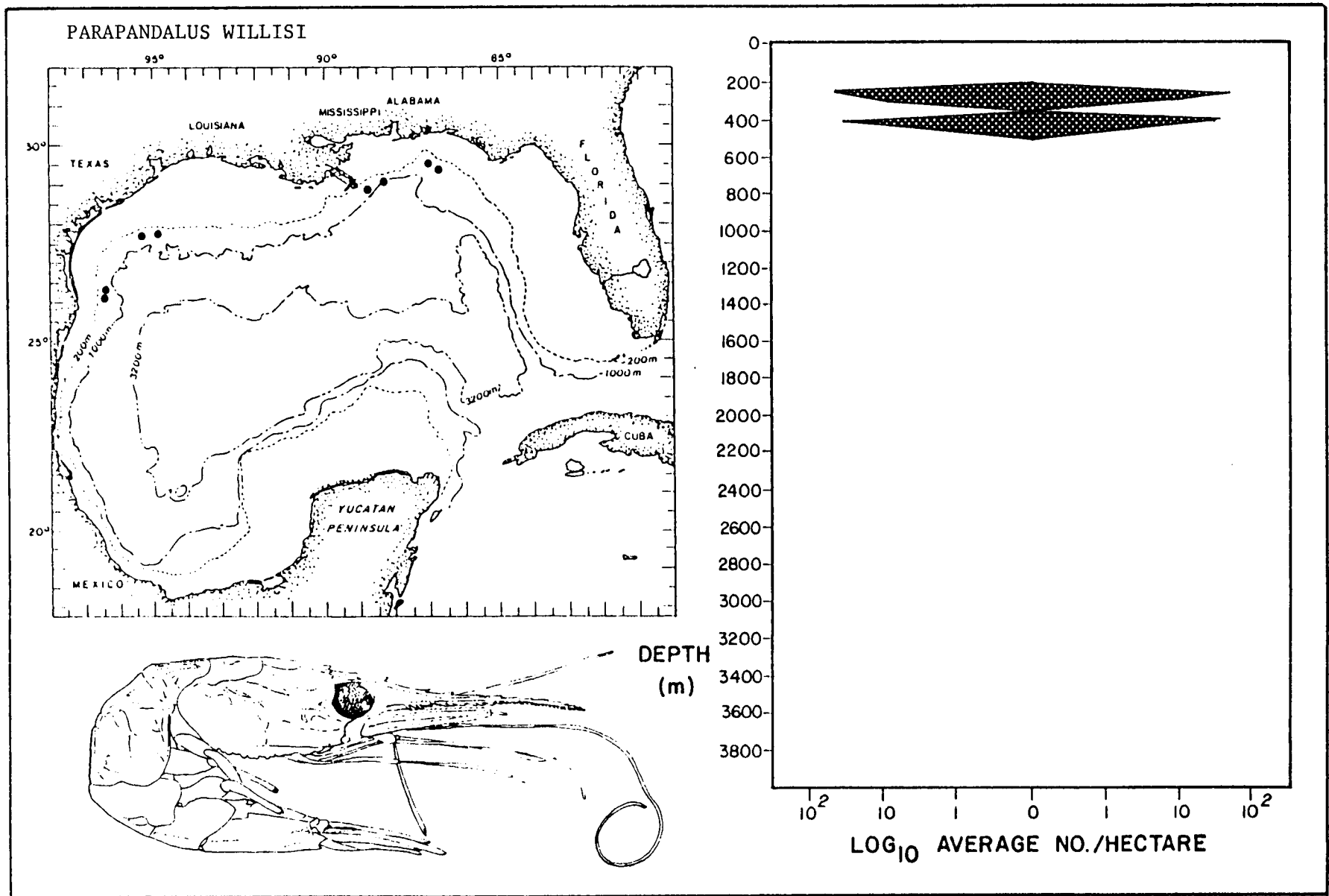


Figure 51. Horizontal and vertical distribution (including population density) of the caridean shrimp *Parapandalus willisi* in the deep Gulf of Mexico.

Table 20. (I) Polychelidae and Nephropidae found in the deep Gulf of Mexico
 (II) Dominant species in rank order.

(I) Inventory of polychelid and nephropid crustaceans in the Gulf of Mexico arranged by depth of maximum population.

SPECIES	A. Total Individuals at all Stations	B. Sum of Stations Where Species is Dominant (x5)	C. Product A x B	Depth Range (m)	Depth of Max. Pop. (m)
Polychelidae					
<i>Polycheles typhlops</i>	90	30	2700	350-800	500
<i>Stereomastis sculpta sculpta</i>	1409	370	521300	500-2750	1050
<i>Polycheles crucifer</i>	4	5	20	1000-1400	1200
<i>Polycheles validus</i>	32	60	1920	1300-3350	2100
<i>Willemoesia forceps</i>	1	5	5	3250 only	3250
Nephropidae					
<i>Nephropsis aculeata</i>	65	65	4225	350-1350	500
<i>Nephropsis rosea</i>	12	25	300	500-750	600
<i>Acanthacaris caeca</i>	3	5	15	500-900	700
<i>Nephropsis agassizii</i>	54	60	3240	900-1600	950

(II) Dominant polychelid and nephropid crustaceans presented in rank order.

SPECIES	Depth of Peak Pop. (m)
Polychelidae	
<i>Stereomastis sculpta sculpta</i>	1050
<i>Polycheles typhlops</i>	500
<i>Polycheles validus</i>	2100
Nephropidae	
<i>Nephropsis aculeata</i>	500
<i>Nephropsis agassizii</i>	950
<i>Nephropsis rosea</i>	600

Table 21. Distribution of species of Polychelidae among zones.

<u>Zone</u>	<u>No. of Species With Max. Pop. in Zone</u>	<u>No. of Other Species That Live in Zones</u>	<u>Total</u>
Shelf/Slope Transition (150-450 m)	0	1	1
Archibenthal Zone (475-950 m)	1	1	2
Upper Abyssal (975-2250 m)	3	0	3
Mesoabyssal (2275-3200 m)	0	2	2
Lower Abyssal (3225-3850)	1	1	2

Table 22. Distribution of species of Nephropidae among zones.

<u>Zone</u>	<u>No. of Species With Max. Pop. in Zone</u>	<u>No. of Other Species That Live in Zones</u>	<u>Total</u>
Shelf/Slope Transition (150-450 m)	0	1	1
Archibenthal Zone (475-950 m)	4	0	4
Upper Abyssal (975-2250 m)	0	2	2
Mesoabyssal (2275-3200 m)	0	0	0
Lower Abyssal (3225-3850)	0	0	0

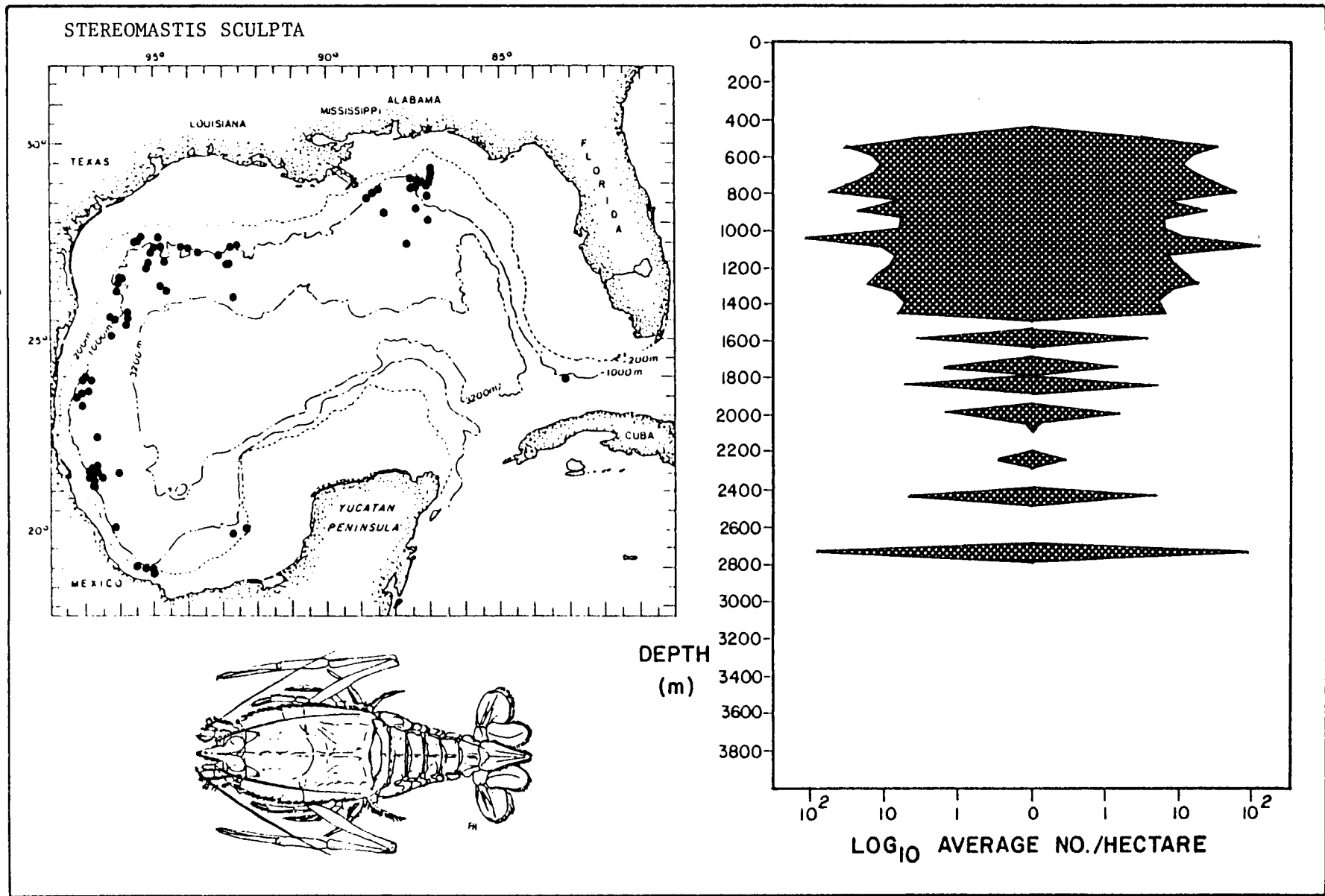


Figure 52. Horizontal and vertical distribution (including population density) of the polychelid lobster *Stereomastis sculpta* in the deep Gulf of Mexico.

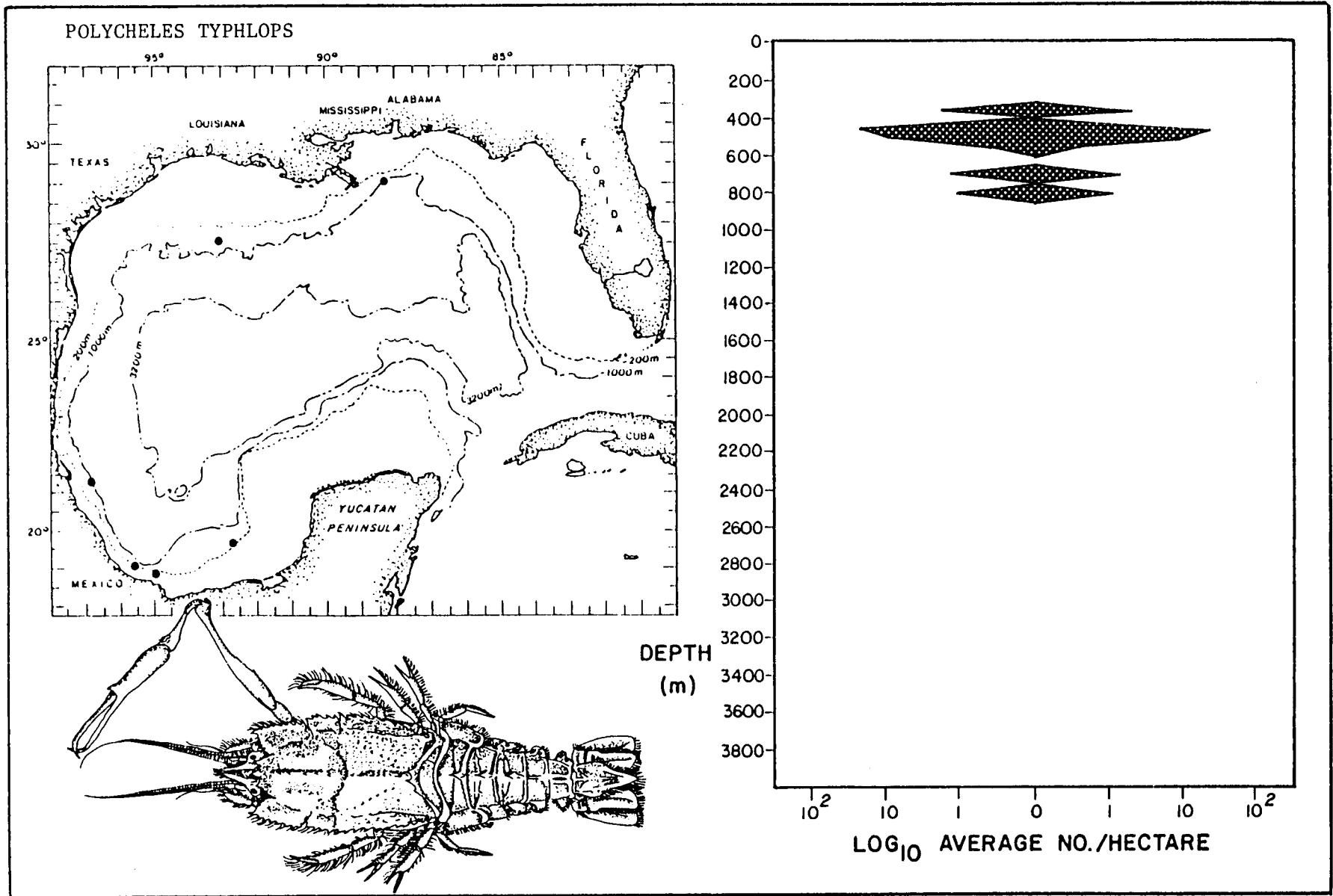


Figure 53. Horizontal and vertical distribution (including population density) of the polychelid lobster *Polycheles typhlops* in the deep Gulf of Mexico.

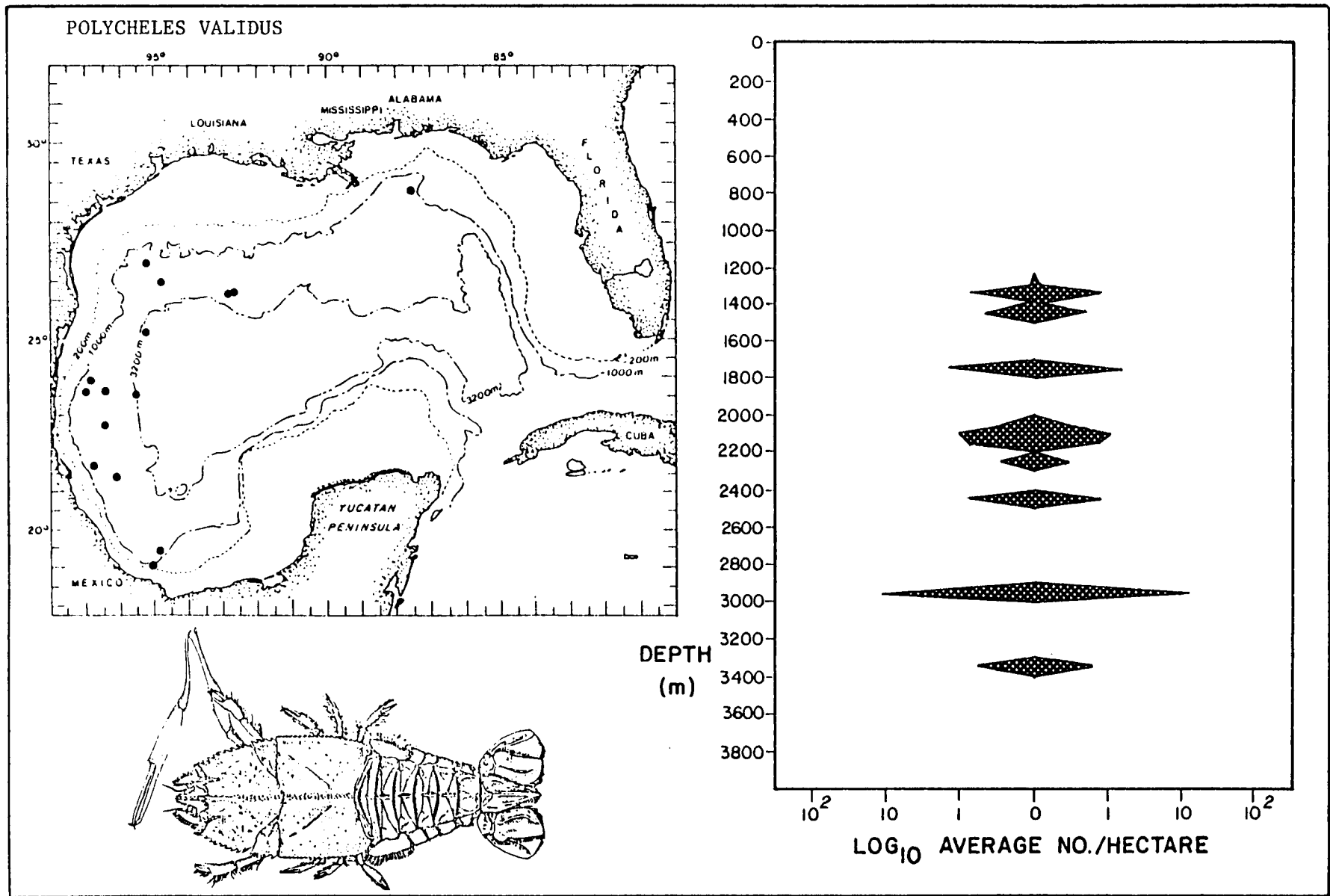


Figure 54. Horizontal and vertical distribution (including population density) of the polychelid lobster *Polycheles validus* in the deep Gulf of Mexico.

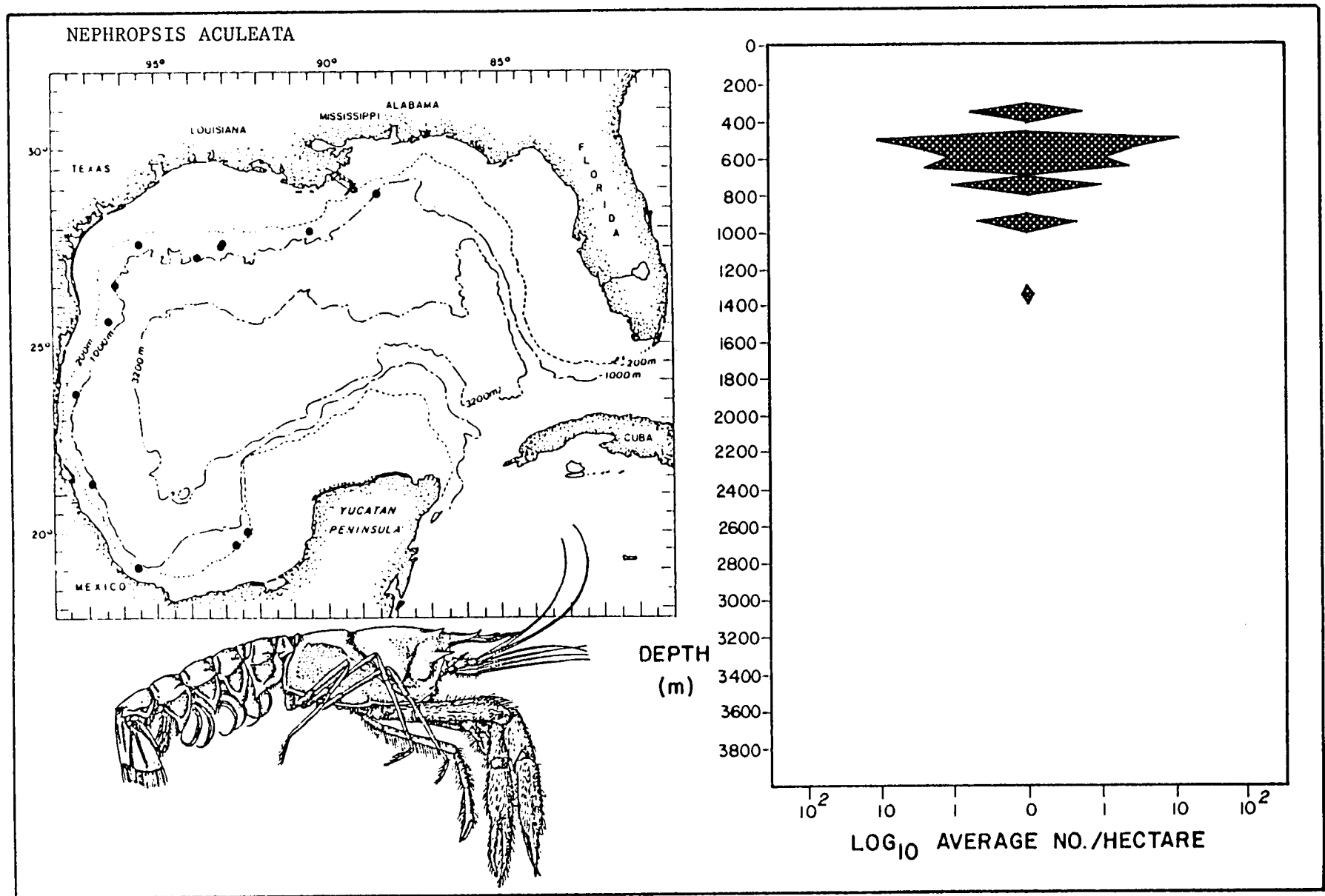


Figure 55. Horizontal and vertical distribution (including population density) of the nephropid lobster *Nephropsis aculeata* in the deep Gulf of Mexico.

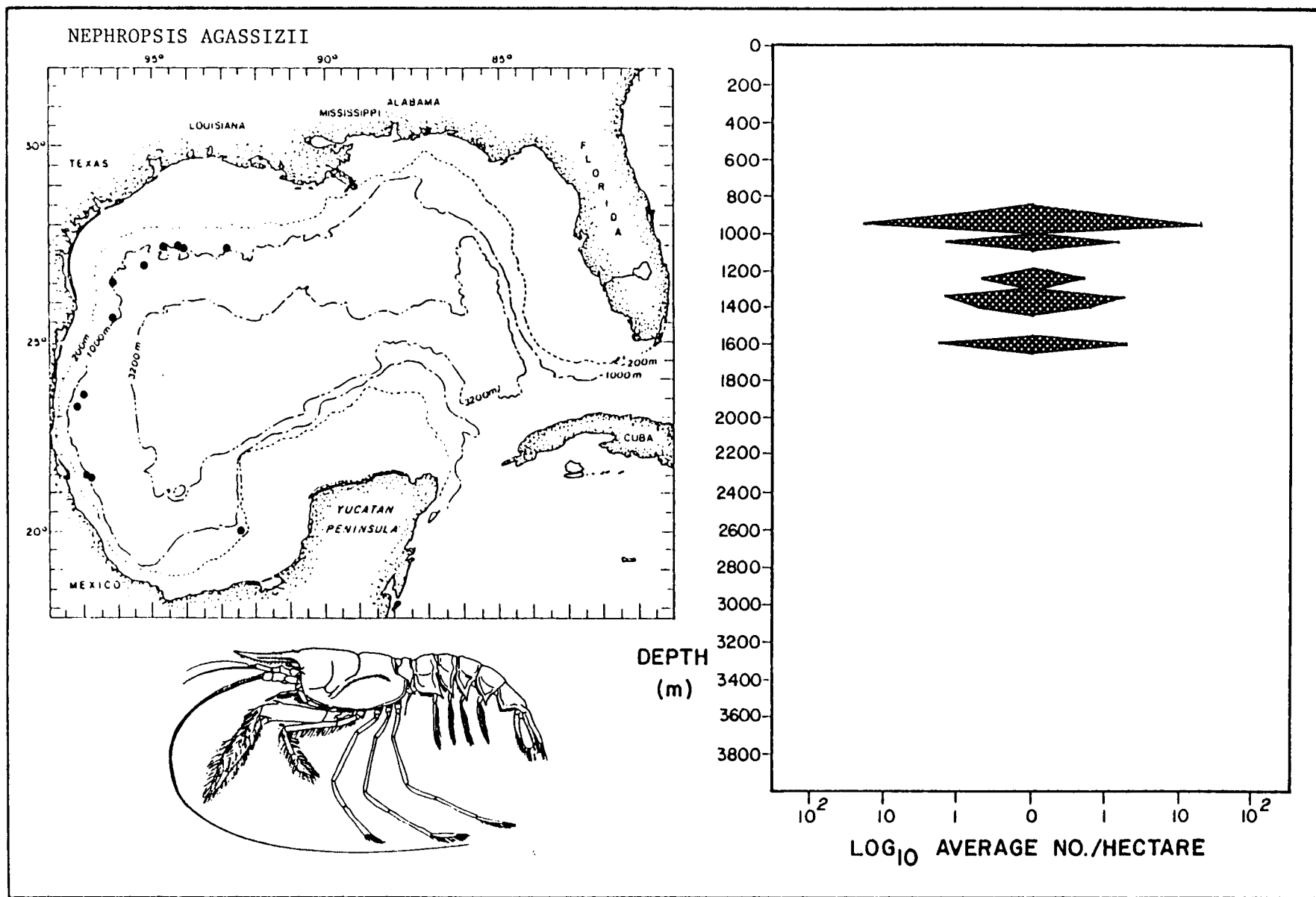


Figure 56. Horizontal and vertical distribution (including population density) of the nephropid lobster *Nephropsis agassizii* in the deep Gulf of Mexico.

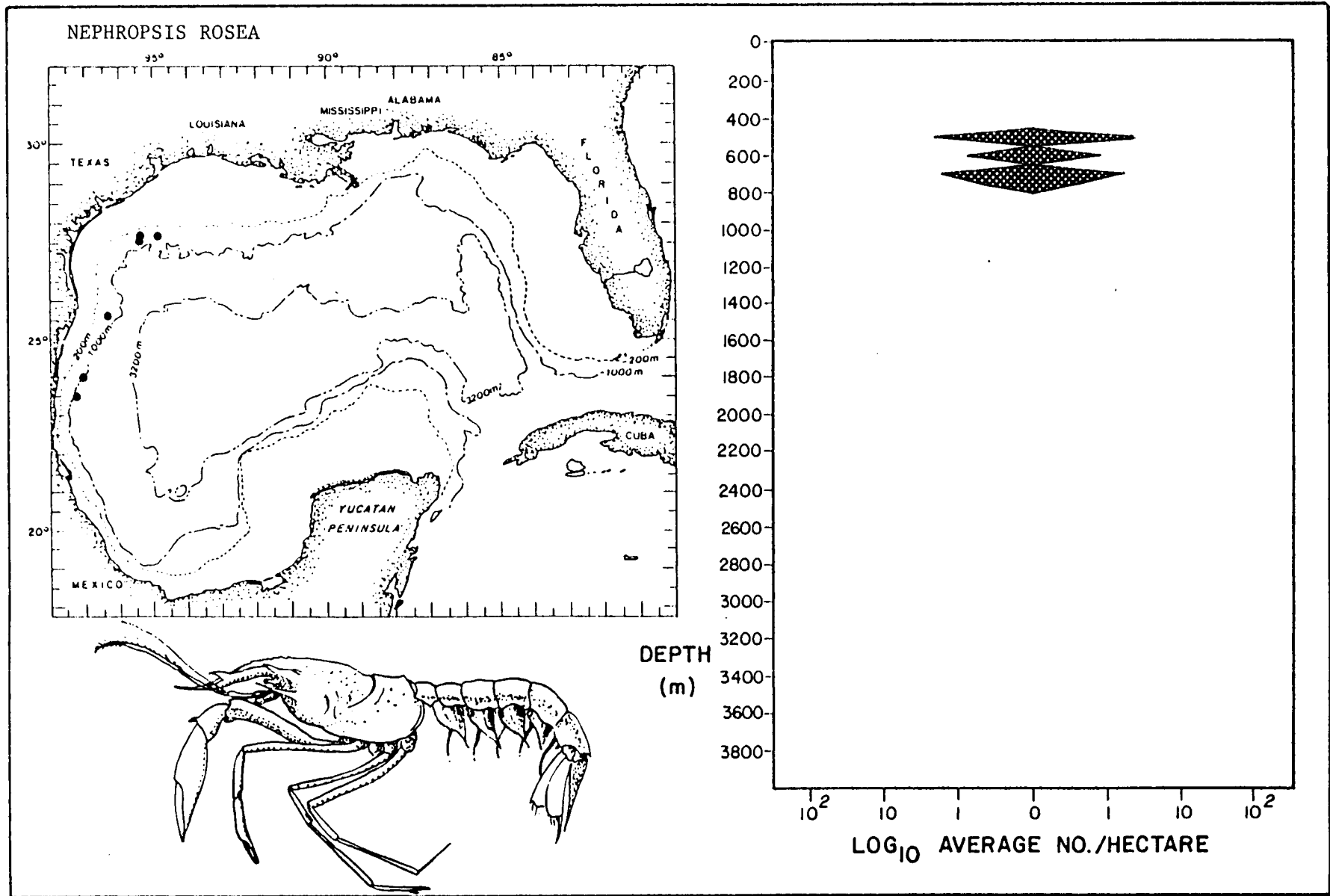


Figure 57. Horizontal and vertical distribution (including population density) of the nephropid lobster *Nephropsis rosea* in the deep Gulf of Mexico.

Table 23. (I) Macrura (except Polychelidae and Nephropidae) found in the deep Gulf of Mexico.

(I) Inventory of macrurans in the Gulf of Mexico arranged by depth of maximum population.

SPECIES	A. Total Individuals at all Stations	B. Sum of Stations Where Species is Dominant (x5)	C. Product A x B	Depth Range (m)	Depth of Max. Pop. (m)
<i>Callianassa latispina</i>	2	5	10	200 only	200
<i>Scyllarus depressus</i>	3	5	15	200 only	200
Axiidae	16	5	80	300 only	300
<i>Callianassa marginata</i>	10	20	200	200-650	350

Table 24. (I) Galatheidae found in the deep Gulf of Mexico.
 (II) Dominant species in rank order.

(I) Inventory of galatheids in the Gulf of Mexico arranged by depth of maximum population.

SPECIES	A. Total Individuals at all Stations	B. Sum of Stations Where Species is Dominant (x5)	C. Product A x B	Depth Range (m)	Depth of Max. Pop. (m)
<i>Munida irrasa</i>	4	10	40	150-300	150
<i>Munida sculpta</i>	1	5	5	150 only	150
<i>Munida forceps</i>	39	35	1365	150-500	200
<i>Munida flinti</i>	5	20	100	200 only	200
<i>Munida longipes</i>	226	85	19210	150-500	400
<i>Munidopsis robusta</i>	19	15	285	400-1000	500
<i>Munidopsis polita</i>	5	5	25	400-750	500
<i>Munida iris</i>	1	0	-	500 only	500
<i>Munidopsis</i> n. sp. (cf. <i>abreviata</i>)	2	5	10	550 only	550
<i>Munidopsis serratifrons</i>	1	0	-	550 only	550
<i>Munidopsis tridentata</i>	3	10	30	400-800	600
<i>Munidopsis erinaceus</i>	14	5	70	500-750	600
<i>Munida valida</i>	114	95	10830	450-750	650
<i>Munidopsis longimanus</i>	32	35	1120	350-1150	750
<i>Munidopsis alaminos</i>	15	15	225	500-800	800
<i>Munidopsis subspinocolata</i>	1	5	5	800 only	800
<i>Munidopsis sigsbei</i>	125	120	15000	750-1600	950
<i>Munidopsis riveroi</i>	1	0	-	1000 only	1000
<i>Munidopsis spinosa</i>	3	10	30	800-1050	1000
<i>Munidopsis spinocolata</i>	5	5	25	950-1350	1050
<i>Munidopsis abreviata</i>	8	5	40	900-1150	1050
<i>Munida microphthalma</i>	2	5	10	1100-1350	1250
<i>Munidopsis simplex</i>	29	45	1305	1000-1800	1350
<i>Munidopsis nitida</i>	11	20	220	1100-2100	1350
<i>Munidopsis gulfensis</i>	1	0	-	1400 only	1400
<i>Munidopsis rostrata</i>	2	5	10	2050-2250	2150
<i>Munidopsis geyeri</i>	6	5	30	3000 only	3000
<i>Munidopsis sundi</i>	2	5	10	3300 only	3300
<i>Munidopsis columbiana</i>	2	5	10	3300 only	3300
<i>Munidopsis bermudezi</i>	21	10	210	3300 only	3300

(II) Dominant galatheids presented in rank order.

SPECIES	Depth of Peak Pop. (m)
<i>Munida longipes</i>	400
<i>Munidopsis sigsbei</i>	950
<i>Munida valida</i>	650
<i>Munida forceps</i>	200
<i>Munidopsis simplex</i>	1350
<i>Munidopsis longimanus</i>	750

Table 25. Distribution of species of Galatheidae (Munida only) among zones.

<u>Zone</u>	<u>No. of Species With Max. Pop. in Zone</u>	<u>No. of Other Species That Live in Zones</u>	<u>Total</u>
Shelf/Slope Transition (150-450 m)	5	1	6
Archibenthal Zone (475-950 m)	2	2	4
Upper Abyssal (975-2250 m)	1	0	1
Mesoabyssal (2275-3200 m)	0	0	0
Lower Abyssal (3225-3850)	0	0	0

Table 26. Distribution of species of Galatheidae (Munidopsis only) among zones.

<u>Zone</u>	<u>No. of Species With Max. Pop. in Zone</u>	<u>No. of Other Species That Live in Zones</u>	<u>Total</u>
Shelf/Slope Transition (150-450 m)	0	4	4
Archibenthal Zone (475-950 m)	10	3	13
Upper Abyssal (975-2250 m)	8	3	11
Mesoabyssal (2275-3200 m)	1	0	1
Lower Abyssal (3225-3850)	3	0	3

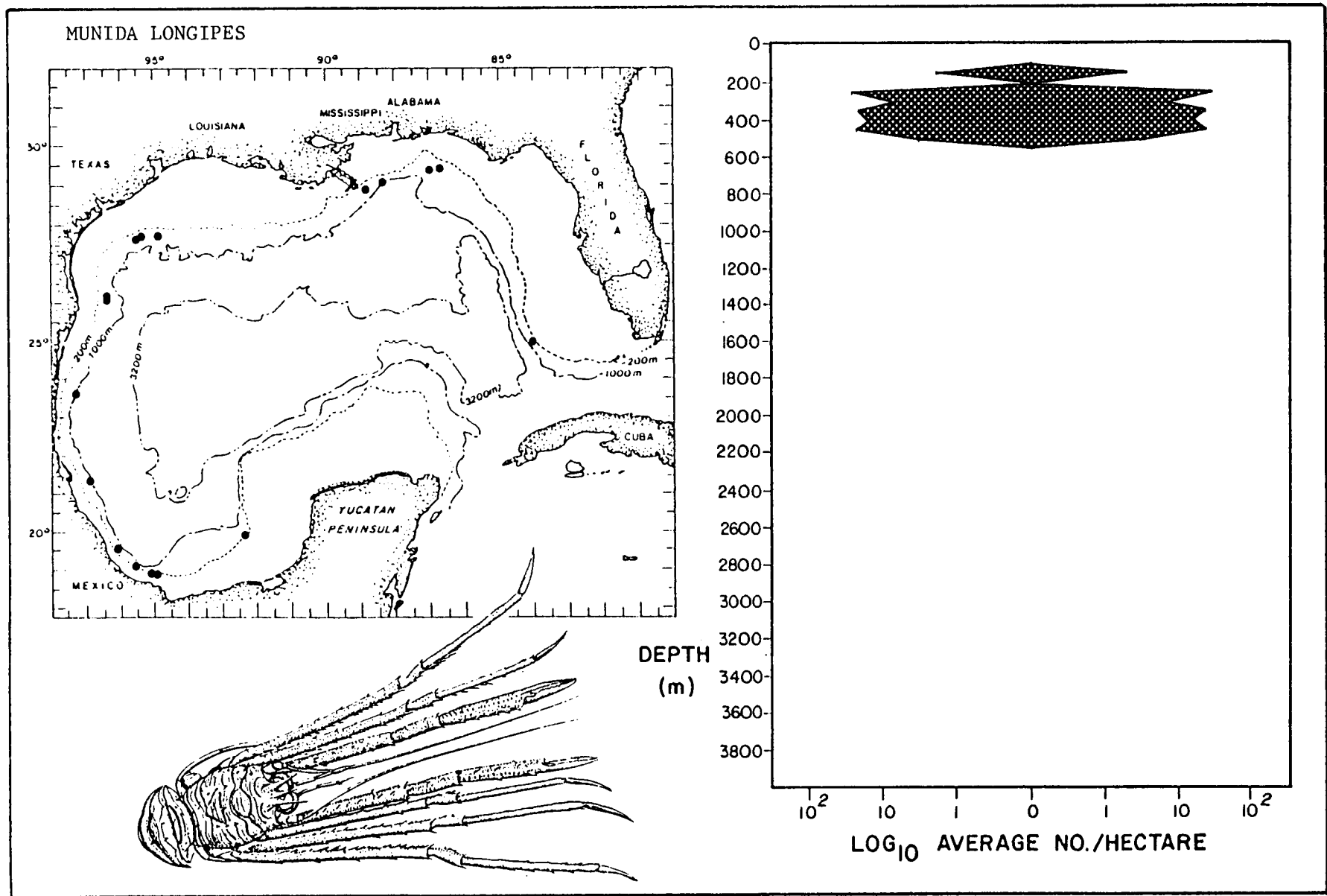


Figure 58. Horizontal and vertical distribution (including population density) of the galatheid crab *Munida longipes* in the deep Gulf of Mexico.

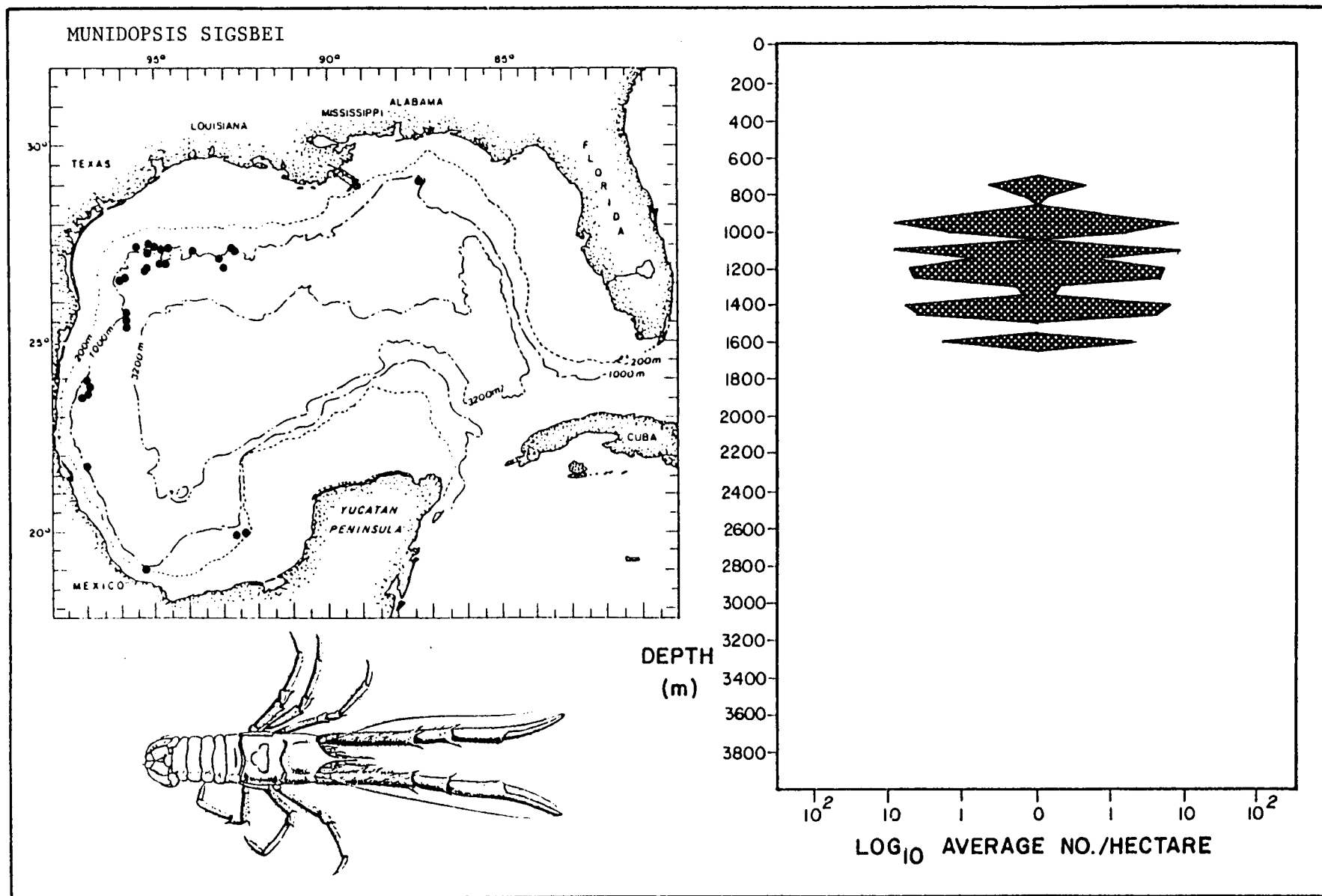


Figure 59. Horizontal and vertical distribution (including population density) of the galatheid crab *Munidopsis sigsbei* in the deep Gulf of Mexico.

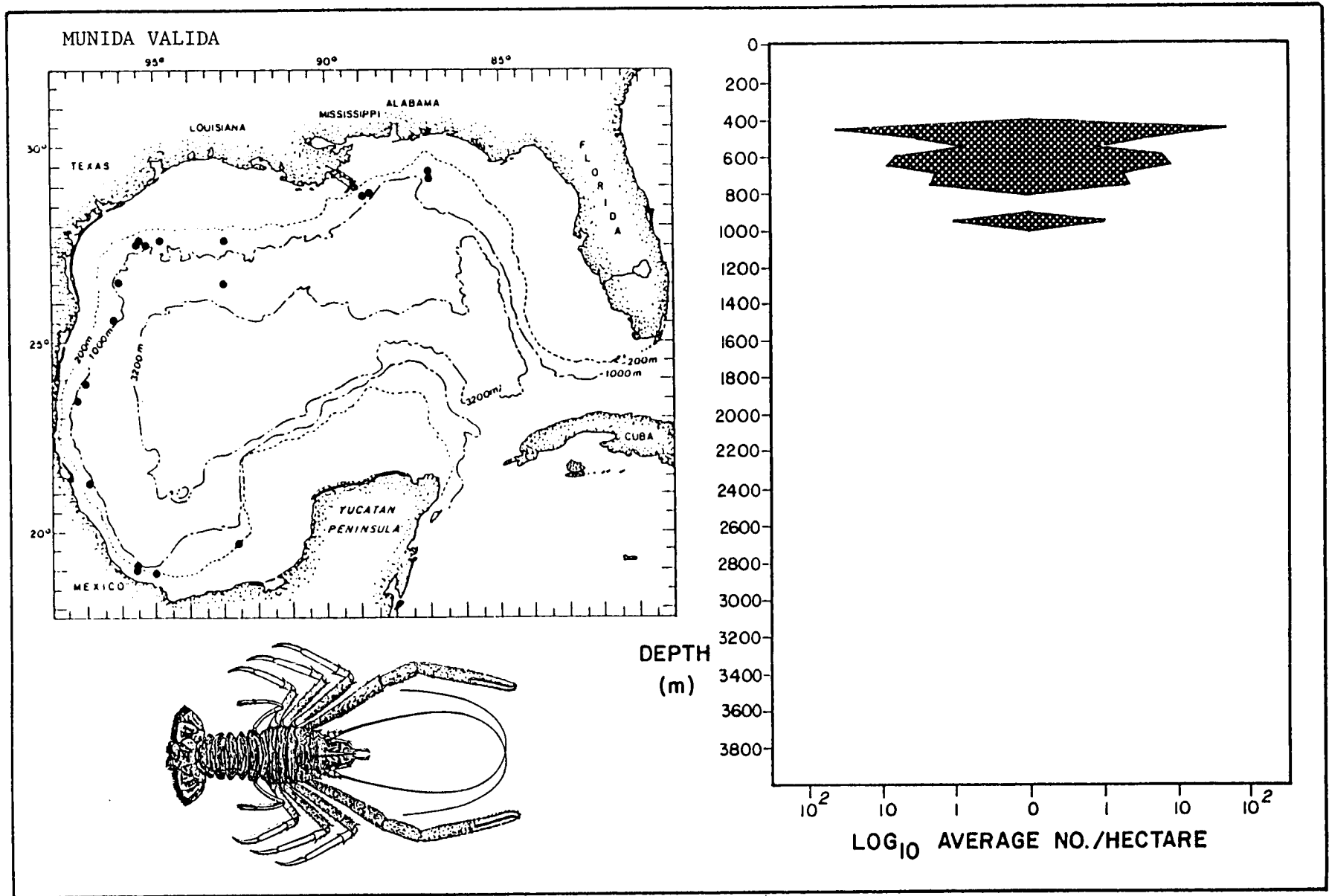


Figure 60. Horizontal and vertical distribution (including population density) of the galatheid crab *Munida valida* in the deep Gulf of Mexico.

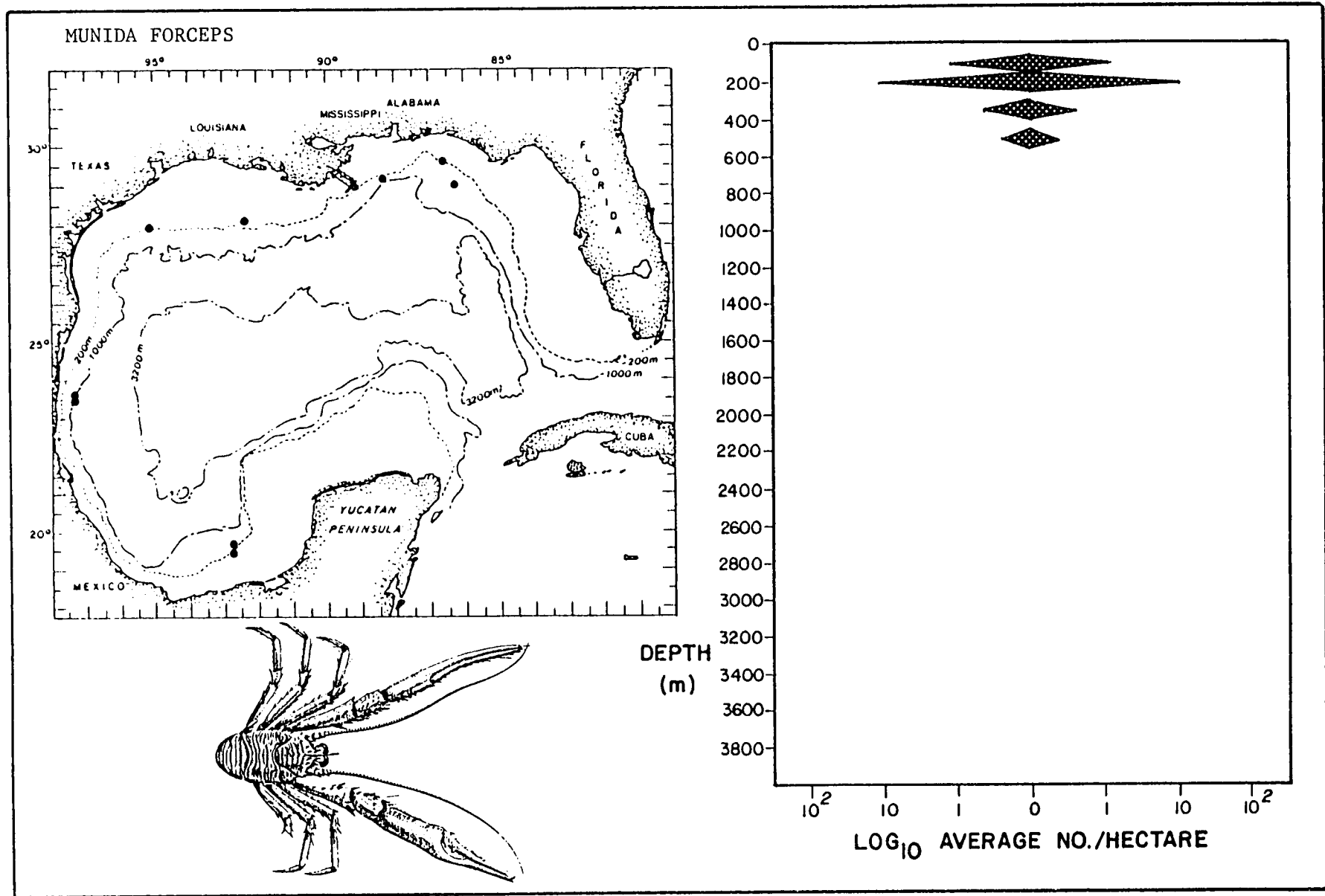


Figure 61. Horizontal and vertical distribution (including population density) of the galatheid crab *Munida forceps* in the deep Gulf of Mexico.

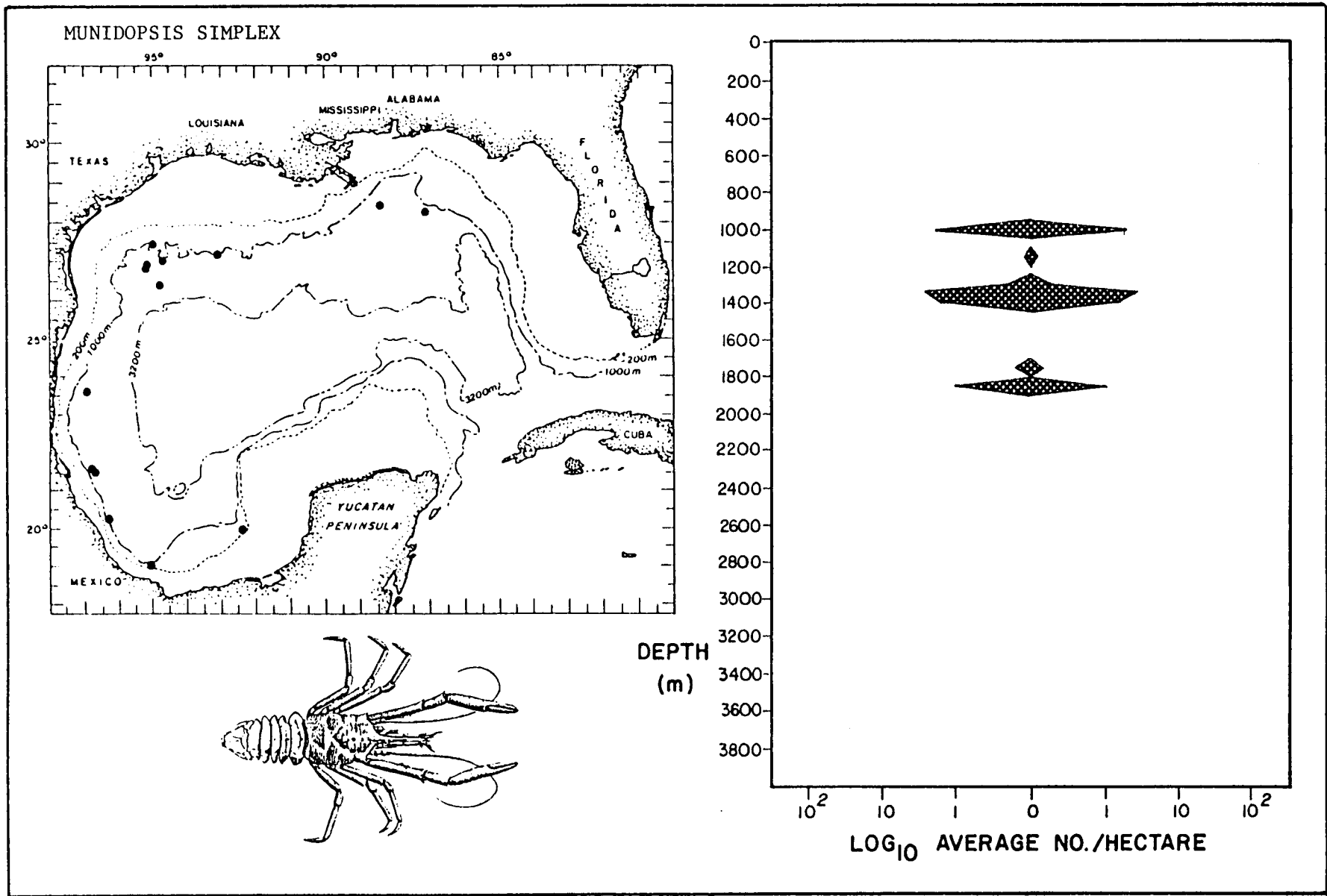


Figure 62. Horizontal and vertical distribution (including population density) of the galatheid crab *Munidopsis simplex* in the deep Gulf of Mexico.

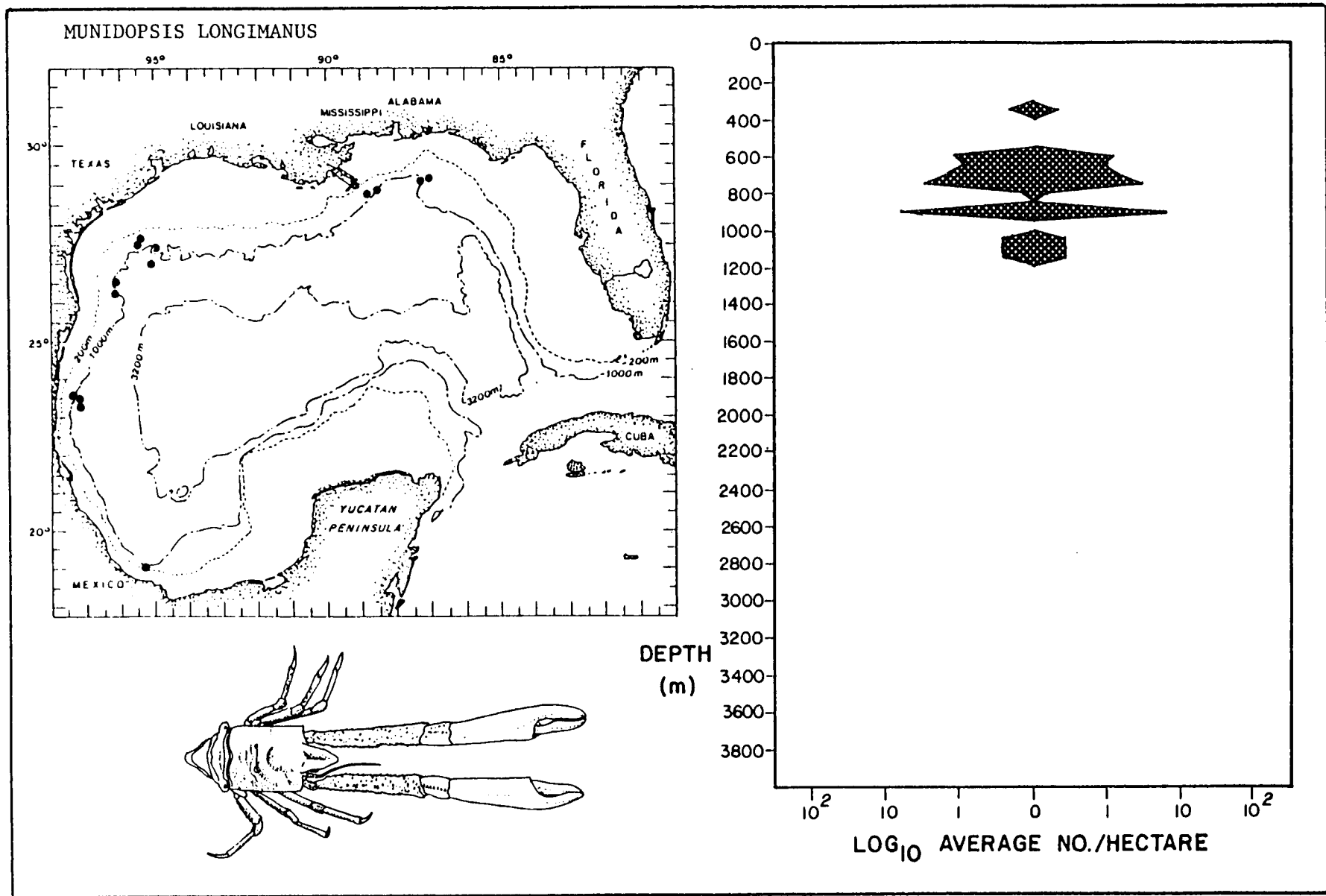


Figure 63. Horizontal and vertical distribution (including population density) of the galatheid crab *Munidopsis longimanus* in the deep Gulf of Mexico.

Table 27. (I) Anomura except Galatheidae found in the deep Gulf of Mexico.
 (II) Dominant species in rank order.

(I) Inventory of Paguridae, Lithodidae, Uroptychidae, and Porcellanidae in the Gulf of Mexico arranged by depth of maximum population.

SPECIES	A. Total Individuals at all Stations	B. Sum of Stations Where Species is Dominant (x5)	C. Product A x B	Depth Range (m)	Depth of Max. Pop. (m)
<i>Paguristes spinipes</i>	4	0	-	shelf-150	*
<i>Pylopagurus</i> sp.	2	0	-	shelf-150	*
<i>Agaricochirus boletifer</i>	2	0	-	shelf-150	*
<i>Anisopagurus bartletti</i>	3	0	-	shelf-150	*
<i>Cancellus ornatus</i>	1	0	-	shelf-150	*
<i>Rhodochirus rosaceus</i>	5	5	25	shelf-150	*
<i>Solenopagurus lineatus</i>	1	0	-	shelf-150	*
<i>Dardanus insignis</i>	7	5	35	100-600	150
<i>Paguristes oxyophthalmus</i>	21	15	315	150-700	200
<i>Pagurus bullisi</i>	12	20	240	shelf-200	200
<i>Paguristes</i> sp. A	6	0	-	150-400	200
<i>Porcellana sigsbeiana</i>	83	50	4150	shelf-950	200
<i>Pagurus rotundimanus</i>	18	20	360	300-400	300
<i>Pylocheles scutata</i>	2	5	10	400 only	400
<i>Paguristes</i> sp. B	1	0	-	400 only	400
<i>Gastroptychus spinifer</i>	1	0	-	500 only	500
<i>Sympagurus pictus</i>	18	15	270	500-700	550
<i>Xylopagurus</i>	2	0	-	600 only	600
<i>Paguristes planatus</i>	4	5	20	600 only	600
<i>Sympagurus pilimanus</i>	12	5	60	500-900	700
<i>Uroptychus nitidus</i>	37	30	1110	550-1350	950
<i>Parapagurus</i> spp.	1782	325	579150	200-3650	1050
<i>Lithodes agassizii</i>	8	15	120	900-1350	1100
<i>Catapaguroides microps</i>	16	20	320	1000-1500	1350

(II) Dominant Anomura presented in rank order.

SPECIES	Depth of Peak Pop. (m)
<i>Parapagurus</i> spp.	1050
<i>Porcellana sigsbeiana</i>	200
<i>Uroptychus nitidus</i>	950
<i>Pagurus rotundimanus</i>	300
<i>Catapaguroides microps</i>	1350
<i>Lithodes agassizii</i>	1100
<i>Sympagurus pictus</i>	550
<i>Paguristes oxyophthalmus</i>	200
<i>Pagurus bullisi</i>	200
<i>Sympagurus pilimanus</i>	700

* Unknown

Table 28. Distribution of species of Anomura (Paguridae) among zones.

<u>Zone</u>	<u>No. of Species With Max. Pop. in Zone</u>	<u>No. of Other Species That Live in Zones</u>	<u>Total</u>
Shelf/Slope Transition (150-450 m)	8	8	16
Archibenthal Zone (475-950 m)	6	5	11
Upper Abyssal (975-2250 m)	3	1	4
Mesoabyssal (2275-3200 m)	0	1	1
Lower Abyssal (3225-3850)	0	1	1

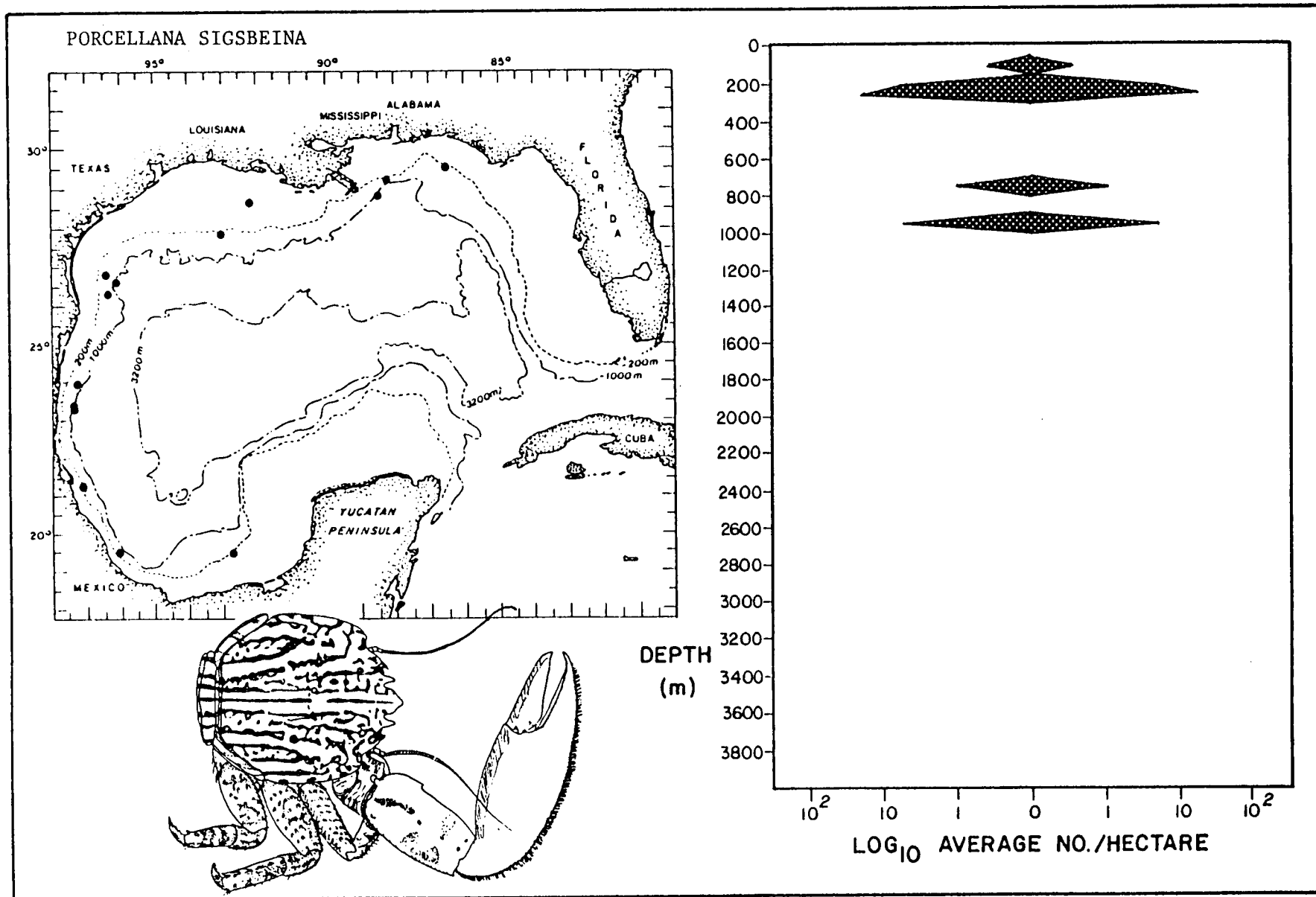


Figure 64. Horizontal and vertical distribution (including population density) of the anomuran crab *Porcellana sigsbeiana* in the deep Gulf of Mexico.

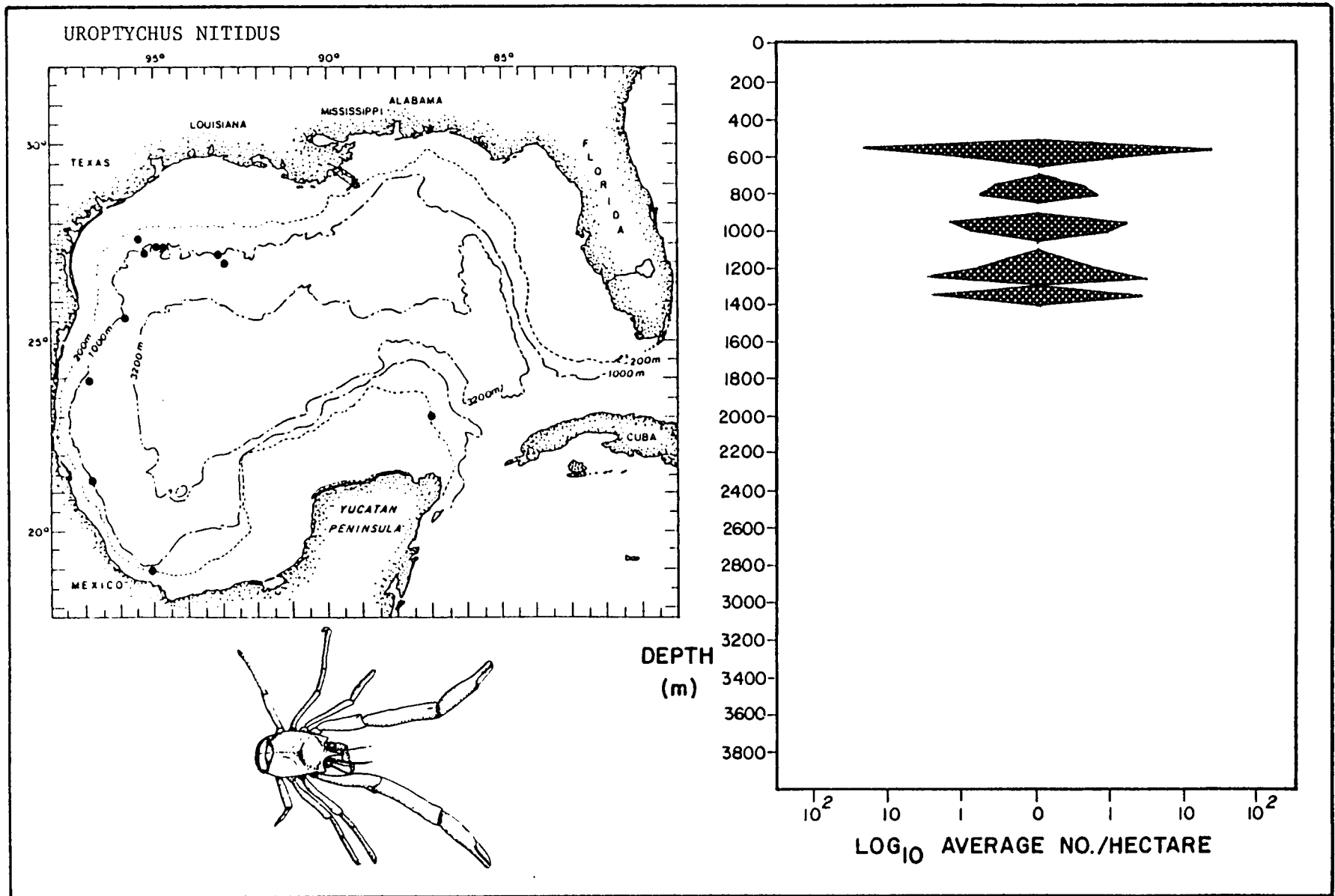


Figure 65. Horizontal and vertical distribution (including population density of the anomuran crab *Uroptychus nitidus* in the deep Gulf of Mexico.

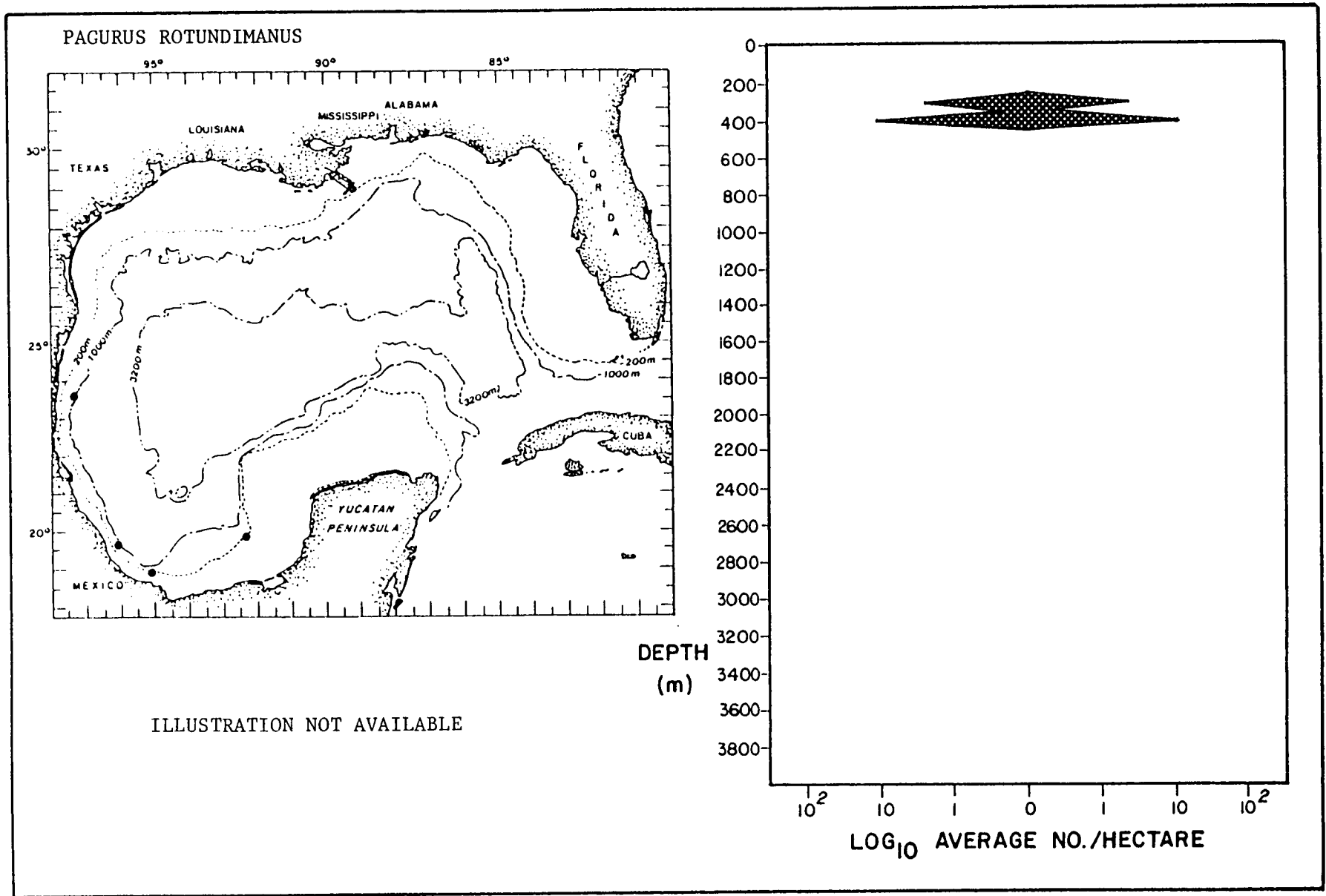


Figure 66. Horizontal and vertical distribution (including population density) of the anomuran crab *Pagurus rotundimanus* in the deep Gulf of Mexico.

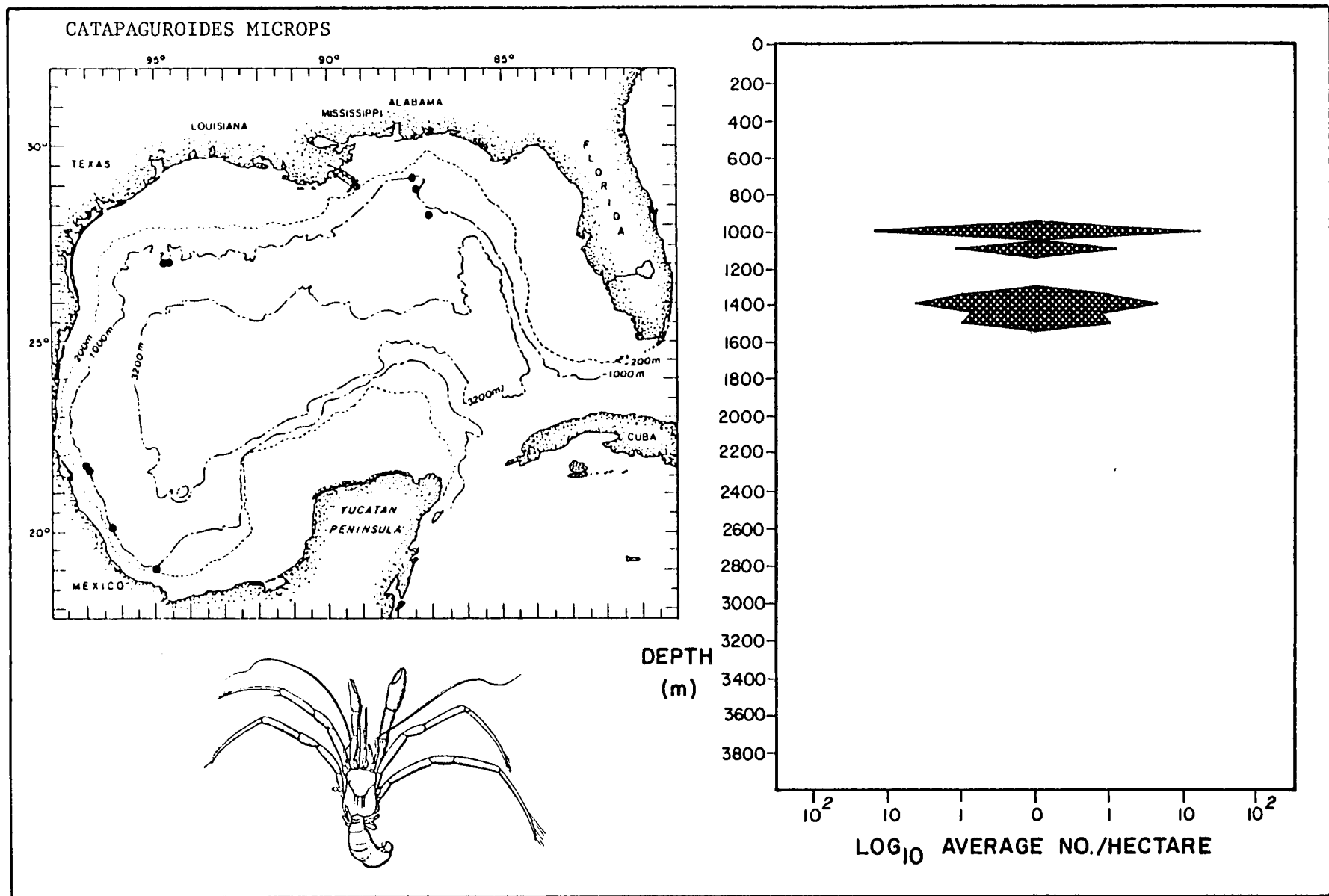


Figure 67. Horizontal and vertical distribution (including population density) of the anomuran crab *Catapaguroides micrips* in the deep Gulf of Mexico.

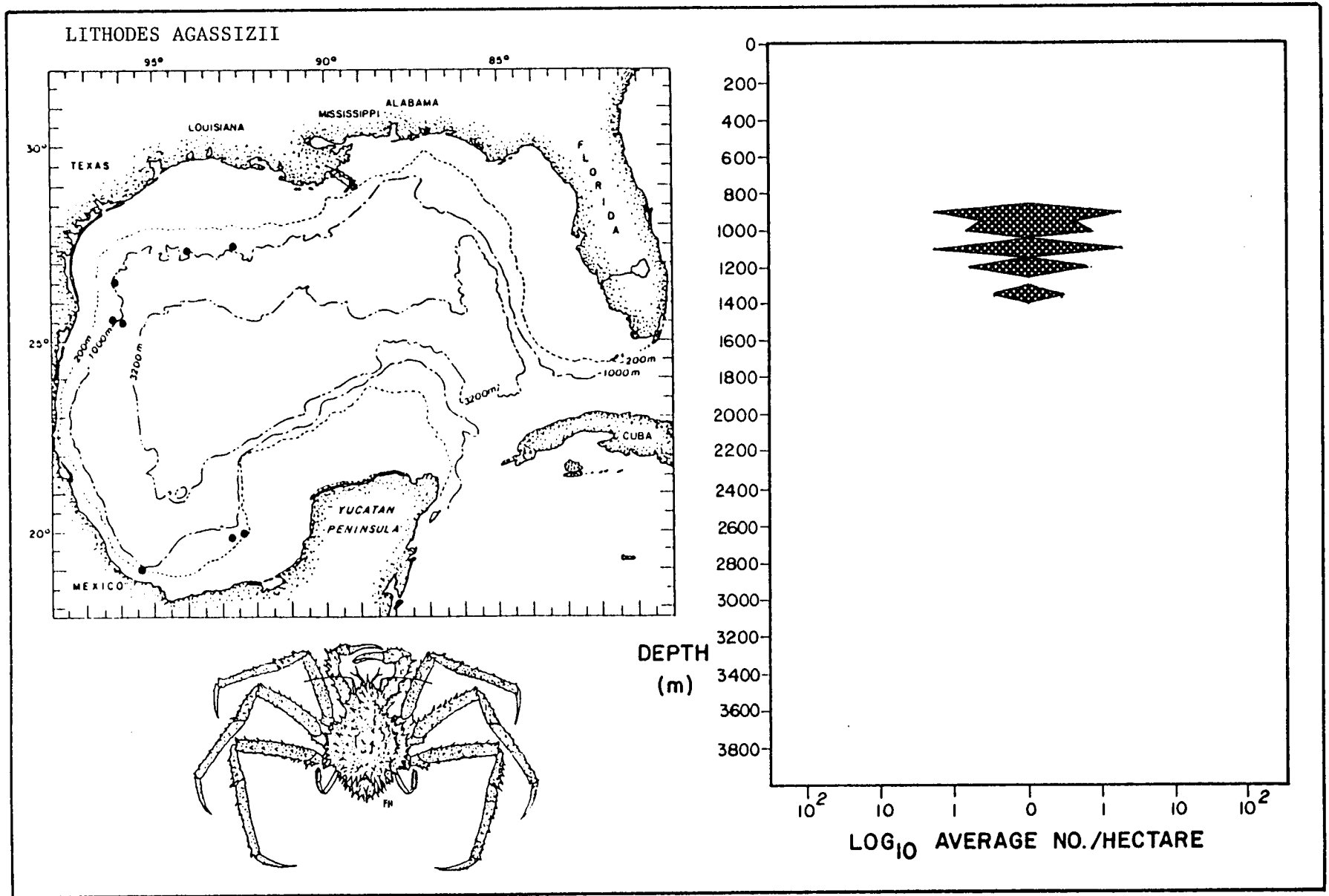


Figure 68. Horizontal and vertical distribution (including population density) of the anomuran crab *Lithodes agassizii* in the deep Gulf of Mexico.

Table 29. (I) Brachyura found in the deep Gulf of Mexico.
 (II) Dominant species in rank order.

(I) Inventory of brachyuran crabs in the Gulf of Mexico arranged by depth of maximum population.

SPECIES	A. Total Individuals at all Stations	B. Sum of Stations Where Species is Dominant (x5)	C. Product A x B	Depth Range (m)	Depth of Max. Pop. (m)
<i>Portunus spinicarpus</i>	37	15	555	100 only	100
<i>Callapa sulcata</i>	6	0	-	shelf-100	<100
<i>Portunus sayi</i>	1	0	-	100 only	100
<i>Goneplax barbata</i>	1	0	-	100 only	100
<i>Anasimus latus</i>	21	0	-	shelf-300	100
<i>Callapa springeri</i>	2	0	-	100 only	100
<i>Stenocionops spinimana</i>	4	0	-	150 only	150
<i>Palicus dentatus</i>	1	0	-	150 only	150
<i>Pyromaia cuspidata</i>	3	0	-	100-200	150
<i>Parthenope pourtelesii</i>	2	0	-	150 only	150
<i>Parthenope agona</i>	9	5	45	150-400	150
<i>Palicus sicus</i>	7	0	-	150-400	150
<i>Iliacantha subglobosa</i>	12	15	180	shelf-200	150
<i>Pyromaia arachna</i>	36	5	180	150-700	200
<i>Chasmocarcinus cylindricus</i>	22	15	330	100-200	200
<i>Podochela sidneyi</i>	2	0	-	150-200	200
<i>Podochela</i> sp.	1	0	-	200 only	200
<i>Raninoides louisianensis</i>	63	25	1575	shelf-350	200
<i>Solenolambrus typicus</i>	1	0	-	200 only	200
<i>Thalassoplax angusta</i>	75	25	1875	200-400	200
<i>Tetraxanthus rathbunae</i>	7	0	-	200 only	200
<i>Eucratodes agassizii</i>	16	0	-	200 only	200
<i>Osachila tuberosa</i>	8	5	40	150-200	200
<i>Myropsis quinquespinosa</i>	59	10	590	200-250	200
<i>Collodes leptocheles</i>	19	0	-	200-400	200
<i>Ethusa microphthalma</i>	95	15	1425	150-500	200
<i>Palicus obesus</i>	18	0	-	150-250	200
<i>Acanthocarpus alexandri</i>	117	50	5850	100-400	200
<i>Callapa angusta</i>	5	0	-	150-200	200
<i>Stenocionops spinosissima</i>	7	0	-	200-250	250
<i>Euphrosynoplax clausa</i>	8	0	-	200-250	250
<i>Palicus gracilis</i>	22	0	-	300-600	300
<i>Lyreidus bairdii</i>	262	90	23580	200-800	300
<i>Cyclodorrippe antennaria</i>	6	5	30	200-400	300
<i>Dicranodromia ovata</i>	1	0	-	400 only	400
<i>Benthochascon schmitti</i>	114	30	3420	200-650	400
<i>Bathylax typhla</i>	603	90	54270	450-950	550
<i>Rochinia crassa</i>	26	10	260	400-750	550

SPECIES	A. Total Individuals at all Stations	B. Sum of Stations Where Species is Dominant (x5)	C. Product A x B	Depth Range (m)	Depth of Max. Pop. (m)
<i>Ranilia constricta</i>	2	5	10	600 only	600
<i>Trichopeltarion nobile</i>	24	20	480	500-750	700
<i>Rochinia umbonata</i>	3	5	15	900-950	900
<i>Cymonomus</i> sp. cf. <i>quadratus</i>	1	5	5	950 only	950
<i>Geryon quinquedens</i>	107	115	12305	400-2000	950
<i>Homolodromia paradoxa</i>	2	5	10	1050-1250	1150
<i>Homologenus rostratus</i>	3	10	30	1050-1350	1300
<i>Ethusina abyssicola</i>	8	40	320	900-3850	3250

(II) Dominant brachyuran crabs presented in rank order.

SPECIES	Depth of Peak Pop. (m)
<i>Bathyplox typhla</i>	550
<i>Lyreidus bairdii</i>	300
<i>Geryon quinquedens</i>	950
<i>Acanthocarpus alexandri</i>	200
<i>Benthochascon schmitti</i>	400
<i>Thalassoplax angusta</i>	200
<i>Raninoides louisianensis</i>	200
<i>Ethusa microphthalma</i>	200
<i>Myropsis quinquespinosa</i>	200
<i>Portunus spinicarpus</i>	100

Table 30. Distribution of species of Brachyura among zones.

<u>Zone</u>	<u>No. of Species With Max. Pop. in Zone</u>	<u>No. of Other Species That Live in Zones</u>	<u>Total</u>
Shelf/Slope Transition (150-450 m)	30	4	34
Archibenthal Zone (475-950 m)	7	6	13
Upper Abyssal (975-2250 m)	2	2	4
Mesoabyssal (2275-3200 m)	0	1	1
Lower Abyssal (3225-3850)	1	0	1

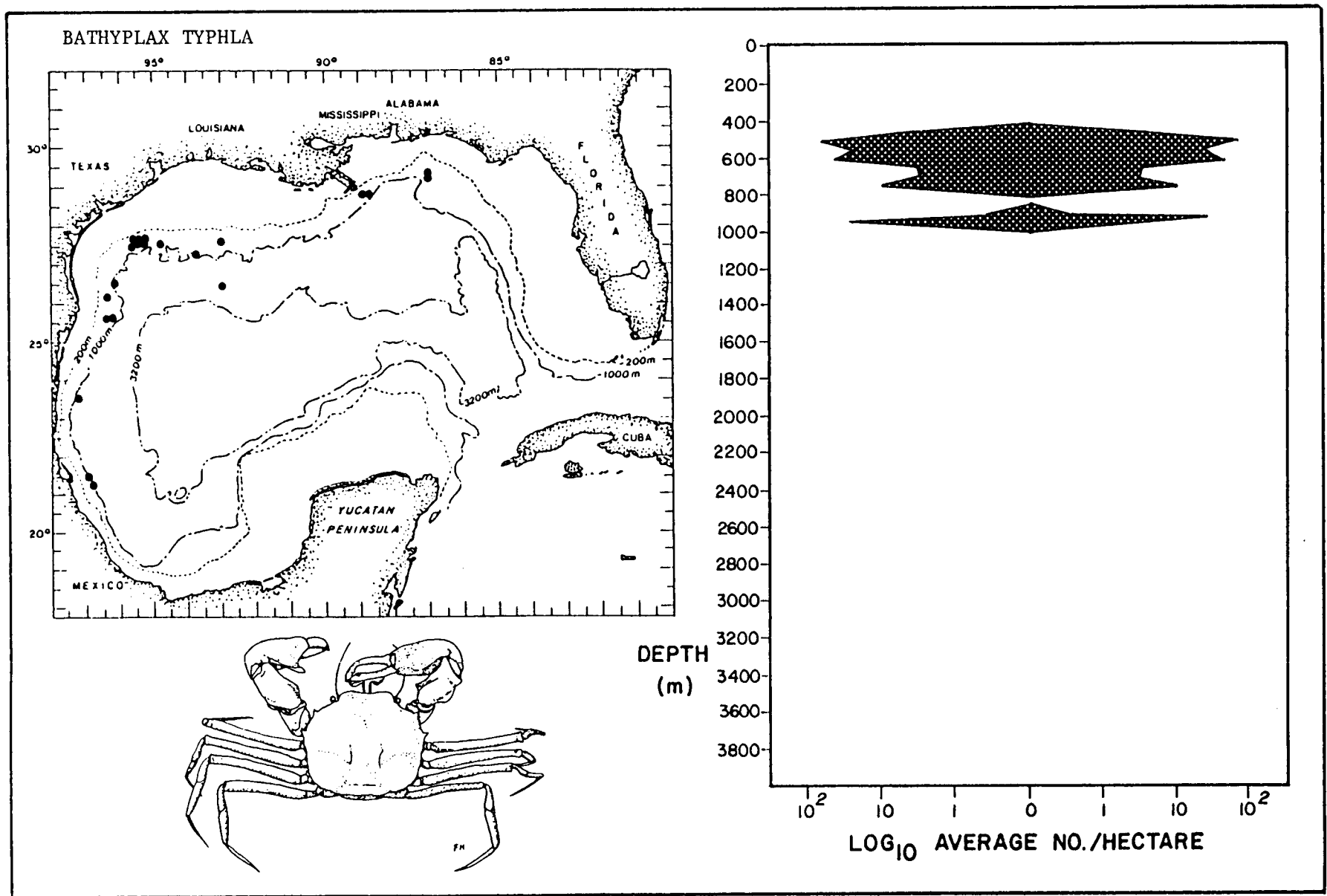


Figure 69. Horizontal and vertical distribution (including population density) of the brachyuran crab *Bathyplox typhla* in the deep Gulf of Mexico.

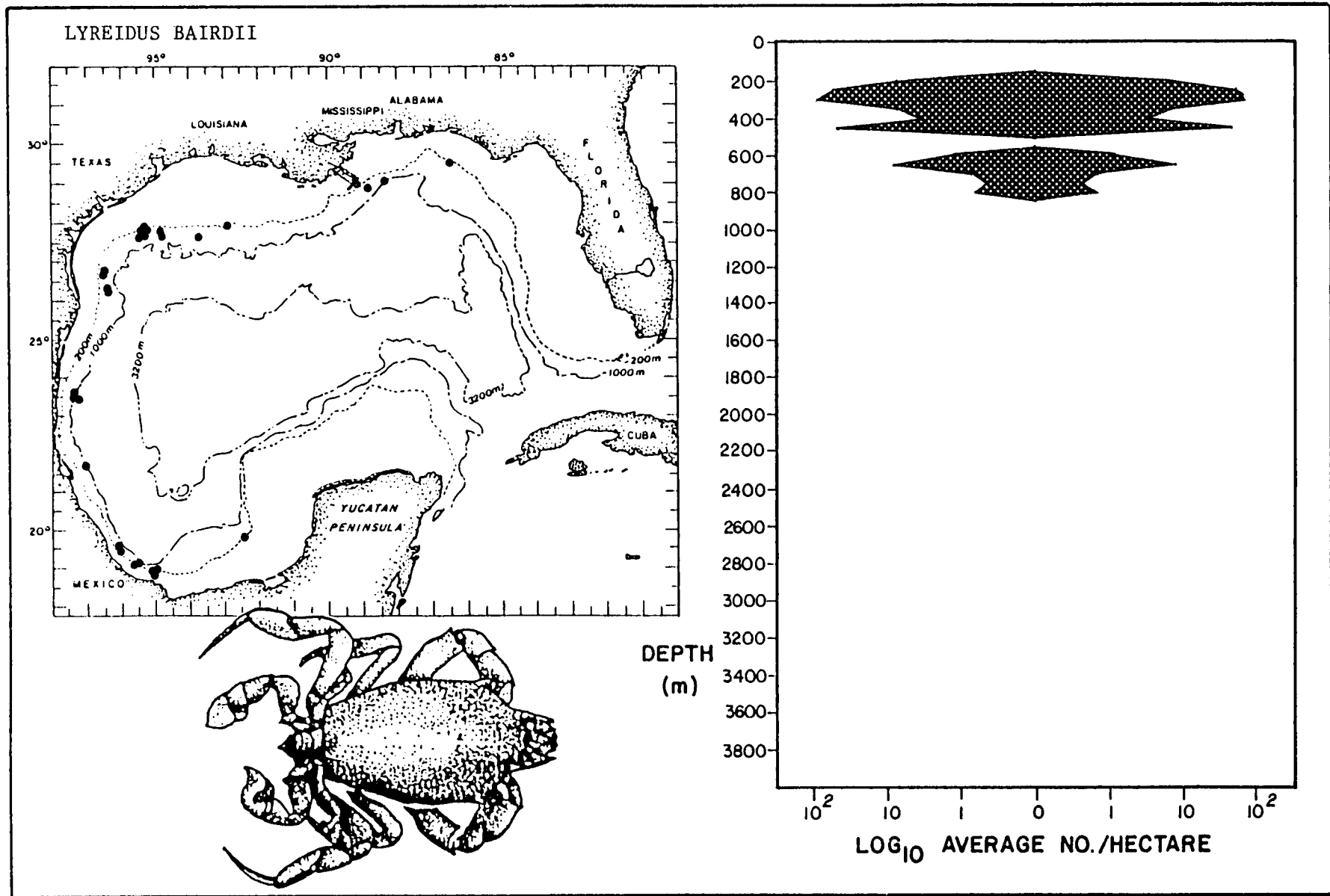


Figure 70. Horizontal and vertical distribution (including population density) of the brachyuran crab *Lyreidus bairdii* in the deep Gulf of Mexico.

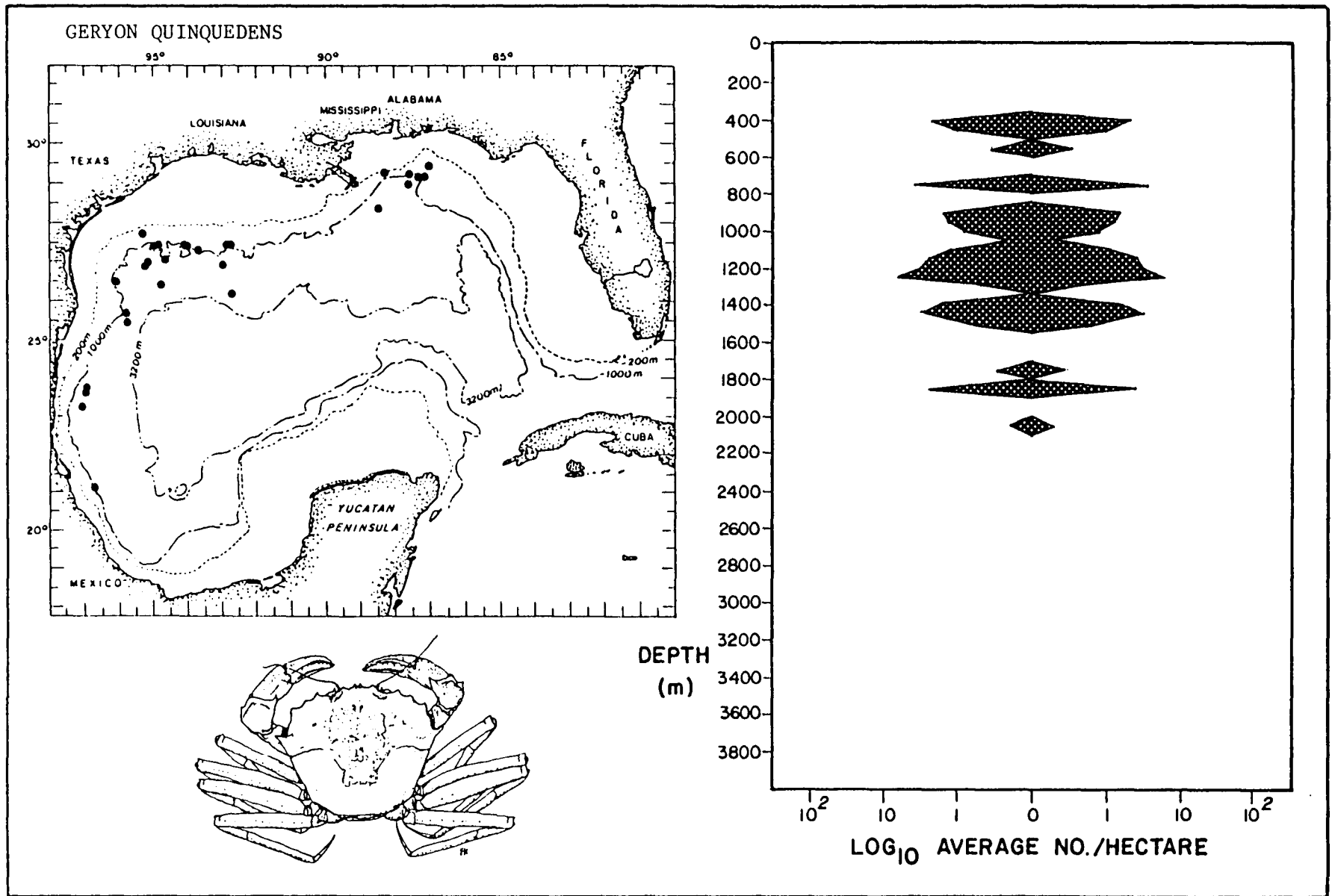


Figure 71. Horizontal and vertical distribution (including population density) of the brachyuran crab *Geryon quinquedens* in the deep Gulf of Mexico.

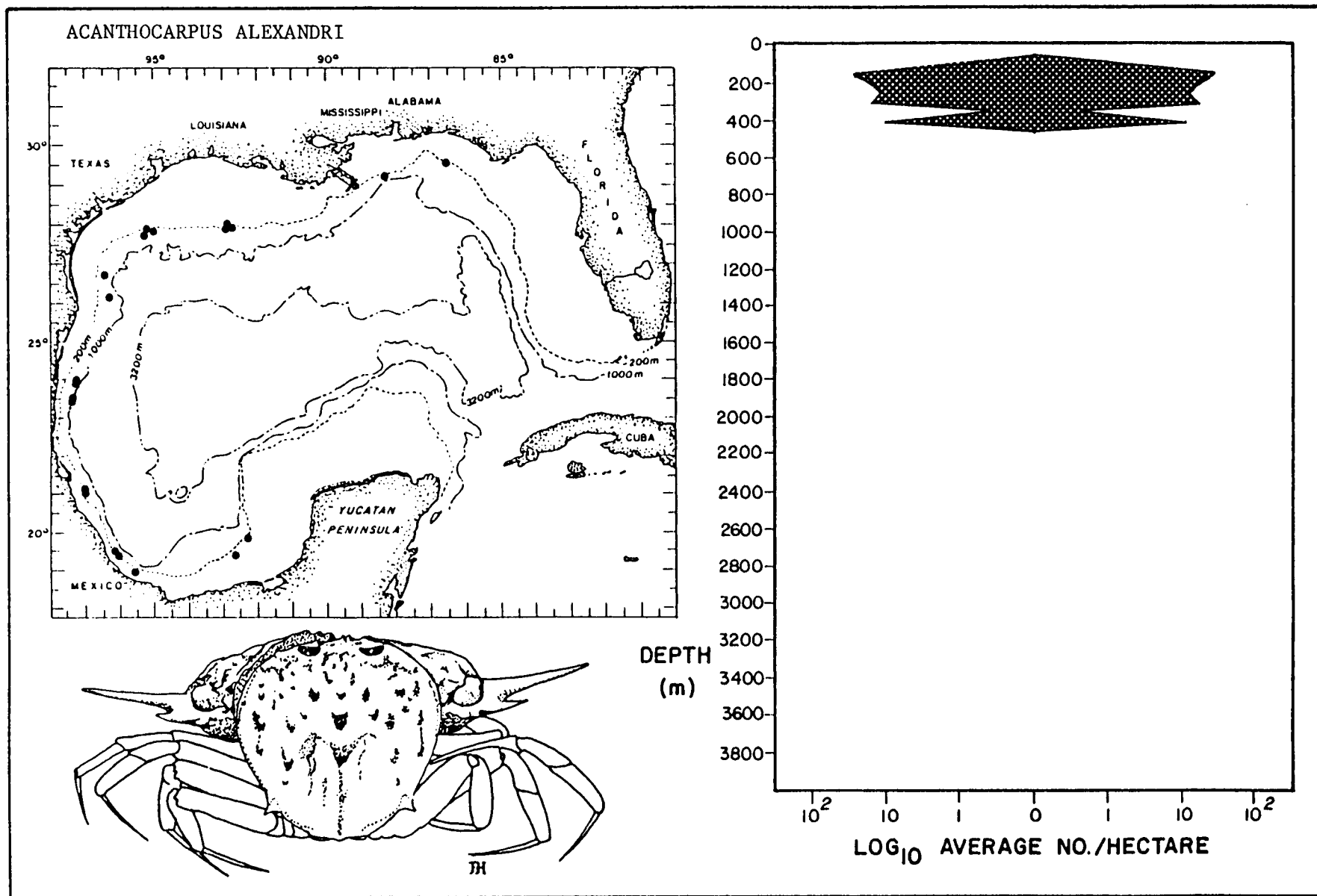


Figure 72. Horizontal and vertical distribution (including population density) of the brachyuran crab *Acanthocarpus alexandri* in the deep Gulf of Mexico.

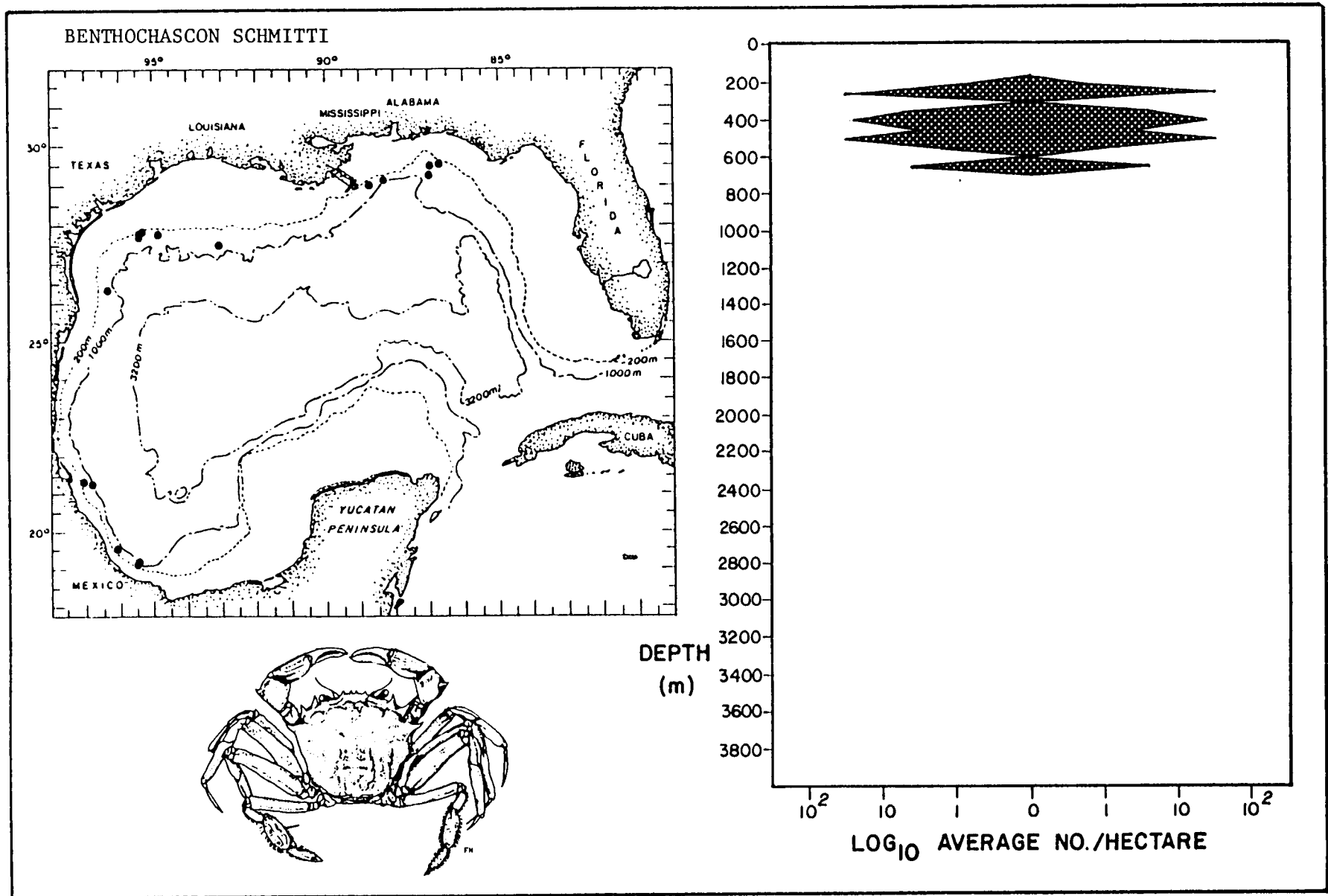


Figure 73. Horizontal and vertical distribution (including population density) of the brachyuran crab *Benthochascon schmitti* in the deep Gulf of Mexico.

Fish

A total of 206 demersal fish species within 47 families were collected by the R/V ALAMINOS during the deep Gulf of Mexico cruises between 1964 and 1973. Seventy-nine species ranged into waters 1000 m or more in depth while 59 species had peak populations at 1000 m or deeper.

The Macrouridae was the most speciose family represented by 30 species, followed by Ophidiidae (23), Alepocephalidae (12) and Gadidae (11) which together constitute over one-third of the total number of species (Table 31).

Table 31. Number of species collected in the fish taxa and their bathymetric distribution with median depth.

	<u>No. of Species</u>	<u>% of all fish spp.</u>	<u>No. species below 1000 m</u>	<u>% of group below 1000 m</u>	<u>Median depth (m)</u>
Macrouridae	30	15	19	63	850 + 300
Ophidiidae	23	11	15	65	1750 + 1150
Alepocephalidae	12	6	10	83	1450 + 700
Gadidae	11	5	0	-	450 + 150
Bothidae	9	4	0	-	200 + 50
Rajidae	8	4	3	38	750 + 300
Bathypteroidae	7	3	6	86	1700 + 800
Scorpaenidae	7	3	0	-	250 + 150
Nettastomatidae	6	3	1	17	450 + 450
Ogcocephalidae	6	3	2	33	400 + 450
Triglidae	6	3	0	-	250 + 150
Congridae	6	3	0	-	550 + 300
Other	<u>75</u>	<u>37</u>	<u>23</u>	31	
Total	206	100	79		\bar{x} 800

The depth distribution of each of these four major families is illustrated in Figure 74. A list of the 206 fish species by depth and a list of the dominant species in rank order are presented in Table 32. Table 33 shows the distribution of species and individuals by bathymetric zones.

The family Gadidae (codfishes) is a dominant group on the upper continental slope between the shelf break and about 500 m. As expected the cods were restricted to the upper slope; no species occurred below 800 m. Urophycis cirrata and Merluccius bilinearis are the abundant codfishes in the deep Gulf. Most gadids feed on crustaceans, worms, fish, and squid, but no stomach content data are available for U. cirrata and M. bilinearis collected from deeper parts of the Gulf. All codfishes have pelagic eggs and larvae.

Macrourids were present from the shelf to 3350 m and predominated on the slope in the Archibenthal Zone and into the Upper Abyssal Zone to about 1500 m (Figure 74). Five macrourids are considered dominant species among the fish catches: Bathygadus melanobranchus (Figure 84), Coryphaenoides mexicanus (Figure 90), Gadomus longifilis (Figure 75), Hymenocephalus italicus (Figure

81), and Nezumia aequalis (Figure 79). Rayburn (1975) conducted a study on the feeding of selected deep Gulf fish species and classified B. melanobranchus and N. aequalis as "suckers" which feed by grubbing through the sediment and sucking food into their mouths, and consequently have a lot of sediment in their guts. Polychaetes and copepods were the most abundant prey items found in their stomachs. Bathygadus melanobranchus was classified as a "grazer", which fed by browsing on plankton and benthic organisms such as copepods and other small crustaceans, without ingesting much sediment. In another study (Hureau et al., 1979) Nezumia aequalis was classified as a benthopelagic feeder (between 30 and 70% pelagic prey) while Hymenocephalus italicus was listed as a pelagic type feeder (greater than 70% pelagic prey). Reproductive patterns among macrourids is poorly known, but at least some species are seasonally reproductive (Geistdoerfer, 1979).

Ophidiids (cusk eels and brotulas) ranged from the shelf to the deepest part of the Gulf of Mexico. The distribution of ophidiid species with depth is fairly uniform. A gradual replacement of species along the depth gradient seems to be the trend, although more species were captured from the Upper Abyssal Zone and Horizon B than in the adjacent faunal zones. Of the 23 ophidiid species collected, the two most abundant, Dicrolene intronigra (Figure 76) and Monomitopus agassizi (Figure 86) were dominant members of the fish catches. Their distributions and abundances are remarkably similar and they were often collected together between 700 and 1200 m. Both species were collected at 21 of the 25 stations occupied by M. agassizi. However, D. intronigra ranges deeper onto the slope (700-2250 m) than does M. agassizi (700-2100 m). Rayburn (1975) classified both species as grazers, although D. intronigra seemed to feed more heavily on polychaetes than did M. agassizi.

Alepocephalids (stickheads) generally occurred deeper than the other aforementioned fish families. Only 4 species were collected from shallower than 750 m. Nearly all of the alepocephalids seem to have a center of distribution within the Upper Abyssal Zone (975-2250 m). Although alepocephalids are characteristic deep-sea fish, no species in our collections was dominant, probably because single specimens were usually captured at a station.

Another fish family which deserves mention is the Halosauridae. Only 3 species of halosaurs were collected, Aldrovandia affinis (Figure 87), A. gracilis (Figure 82), and Halosaurus guentheri (Figure 88), but all were abundant enough to be ranked as dominant species. H. guentheri is most abundant on the upper slope while A. affinis and A. gracilis are most abundant on the middle slope. The latter two species have very similar depth distribution but only about 20% of the stations were common to both.

The two eels Synaphobranchus oregoni and S. brevidorsalis are combined because of the difficulty of identifying the two species. Synaphobranch eels were collected from 500-2150 m at a total of 40 stations but nearly all were taken from 650-1450 m. They are commonly seen in deep-sea photographs. Synaphobranchs are evidently active predators. Stomach content analyses revealed that they feed on rather large crustaceans like polychelids. An interesting note here is that synaphobranchs in turn are fed upon by the giant isopod, Bathynomus giganteus.

Six species of Ogocephalidae (batfishes) were collected. Four occurred in waters less than 200 m deep and two ranged onto the slope past 1000 m depth.

Dibranchius atlanticus (Figure 78) was very abundant and was most common on the upper slope to about 900 m. D. atlanticus is reported to feed on bivalves in the shallower depths of its range and more on polychaetes and small crustaceans in the deeper depths (Rayburn, 1975).

Stephanoberyx monae (Stephanoberycidae) was the only other dominant species (Figure 83) centered in the deeper parts of the Gulf of Mexico. The remaining dominant species, Poecilopsetta beanii (Pleuronectidae), Pontinus longispinus (Scorpaenidae), Pristipomoides aquilonaris (Lutjanidae), Monolene sp. (Bothidae), and the percophiids Bembrops anatirostris and B. gobioides occurred mainly within the Shelf/Slope Transition Zone (150-450 m).

Plate 7 shows in situ photographs of typical habitats of characteristic deep-water fish.

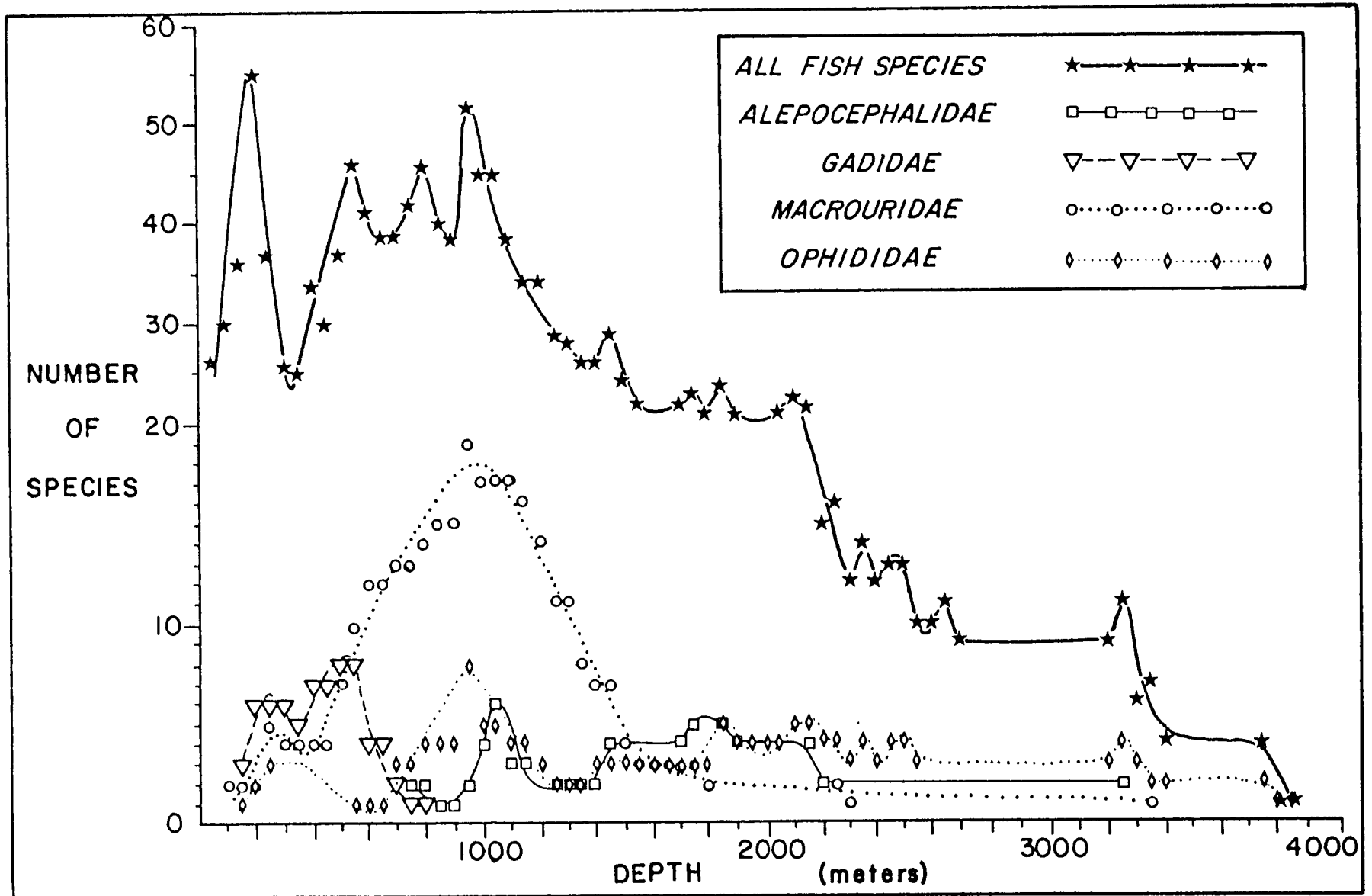


Figure 74. Depth distribution of number of all fish species and of the species of four major families of fish in the Gulf of Mexico ALAMINOS collections.

Table 32. (I) Fishes found in the deep Gulf of Mexico.
 (II) Dominant species in rank order.

(I) Inventory of deep water Pisces in the Gulf of Mexico arranged by depth of maximum population.

SPECIES	A. Total Individuals at all Stations	B. Sum of Stations Where Species is Dominant (x5)	C. Product A x B	Depth Range (m)	Depth of Max. Pop. (m)
<i>Gymnothorax ocellatus</i>	1	5	5	shelf only	*
<i>Peristedion gracile</i>	1	0	-	shelf only	*
<i>Kathetostoma albigutta</i>	1	0	-	shelf only	*
<i>Engyophrys senta</i>	2	0	-	shelf-100	*
<i>Centropristis philadelphica</i>	4	0	-	shelf-150	*
<i>Decodon puellaris</i>	2	5	10	shelf-200	*
<i>Zalieutes mcgintyi</i>	72	5	360	shelf-200	*
<i>Echiophis mordax</i>	2	10	20	shelf-200	*
<i>Neomerinthe hemingwayi</i>	3	0	-	shelf-200	*
<i>Saurida brasiliensis</i>	8	5	40	shelf-200	*
<i>Synodus foetens</i>	8	0	-	shelf-200	*
<i>Rypticus maculatus</i>	2	0	-	shelf only	*
<i>Cyclopsetta chittendeni</i>	2	0	-	shelf-100	*
<i>Caulolatilus</i> sp.	8	0	-	shelf-200	100
<i>Ogocephalus parvus</i>	1	5	5	100 only	100
<i>Hemanthias vivanus</i>	6	5	30	shelf-400	150
<i>Congrina flava</i>	3	5	15	shelf-200	150
<i>Mustelus canis</i>	1	0	-	150 only	150
<i>Syacium papillosum</i>	1	0	-	150 only	150
<i>Ogocephalus vespertilio</i>	1	0	-	150 only	150
<i>Scorpaena agassizi</i>	2	0	-	150 only	150
<i>Synodus poeyi</i>	2	0	-	150 only	150
<i>Haliutichthys aculeatus</i>	23	5	115	150-200	150
<i>Bellator militaris</i>	2	0	-	150-250	150
<i>Prionotus rubio</i>	19	0	-	shelf-200	200
<i>Prionotus stearnsi</i>	19	0	-	shelf-200	200
<i>Trichopsetta ventralis</i>	51	5	255	shelf-250	200
<i>Pristipomoides aquilonaris</i>	168	15	2520	shelf-250	200
<i>Pontinus longispinus</i>	123	25	3075	shelf-250	200
<i>Bembrops anatirostris</i>	115	10	1150	100-550	200
<i>Citharichthys cornutus</i>	13	0	-	150-200	200
<i>Monolene</i> sp.	84	25	2100	150-250	200
<i>Ancyllopsetta dilecta</i>	6	0	-	150-250	200
<i>Lepophidium brevibarbe</i>	19	5	95	150-250	200
<i>Raja garmani</i>	1	0	-	200 only	200
<i>Citharichthys gymnorhinus</i>	1	0	-	200 only	200
<i>Uroconger syringinus</i>	2	0	-	200 only	200

* Unknown

continued

Table 32 continued

SPECIES	A. Total Individuals at all Stations	B. Sum of Stations Where Species is Dominant (x5)	C. Product A x B	Depth Range (m)	Depth of Max. Pop. (m)
<i>Urophycis floridana</i>	4	0	-	200 only	200
<i>Muraenesox</i> sp.	1	0	-	200 only	200
<i>Hoplunnis macrurus</i>	1	0	-	200 only	200
<i>Hoplunnis schmidtii</i>	3	0	-	200 only	200
<i>Nettenchelys pygmaeus</i>	1	0	-	200 only	200
<i>Ophichthus</i> sp.	40	5	200	200 only	200
<i>Neomerinthe beanorum</i>	10	0	-	200 only	200
<i>Gonioplectrus hispanus</i>	5	0	-	200 only	200
<i>Hollardia hollardia</i>	1	0	-	200 only	200
<i>Parahollardia lineata</i>	1	0	-	200 only	200
<i>Prionotus beani</i>	1	0	-	200 only	200
<i>Hoplunnis tenuis</i>	4	0	-	200-250	200
<i>Neobythites gilli</i>	7	5	35	200-250	200
<i>Physiculus fulvus</i>	5	0	-	200-550	200
<i>Myrophis punctatus</i>	4	5	20	200-650	200
<i>Poecilopsetta beani</i>	372	20	7440	shelf-1450	250
<i>Parasudis truculenta</i>	81	0	-	shelf-500	250
<i>Steindachneria argentea</i>	81	0	-	150-300	250
<i>Squalus cubensis</i>	1	0	-	250 only	250
<i>Argentina striata</i>	1	0	-	250 only	250
<i>Monolene sessilicauda</i>	7	0	-	250 only	250
<i>Paraxenomystax bidentatus</i>	7	0	-	250 only	250
<i>Mystriophis</i> sp.	3	5	15	250 only	250
<i>Lepophidium</i> sp.	3	0	-	250 only	250
<i>Coelorinchus caribbaeus</i>	99	10	990	shelf-650	300
<i>Hemanthias leptus</i>	19	0	-	150-300	300
<i>Callionymus agassizi</i>	6	0	-	200-450	300
<i>Gnathagnus egregius</i>	14	0	-	200-550	300
unidentified Congridae	10	10	100	200-1000	300
<i>Laemonema</i> sp.	16	0	-	300 only	300
<i>Neoraja</i> sp.	1	0	-	350 only	350
<i>Saccogaster maculatus</i>	1	0	-	350 only	350
<i>Bembrops gobioides</i>	144	15	2160	100-550	400
<i>Polymixia lowei</i>	19	0	-	100-650	400
<i>Symphurus piger</i>	8	0	-	200-500	400
<i>Urophycis regia</i>	31	0	-	200-550	400
<i>Chlorophthalmus chalybeius</i>	5	0	-	300-400	400
<i>Scorpaena</i> cf. <i>plumieri</i>	3	0	-	400 only	400
<i>Setarches guentheri</i>	3	0	-	400 only	400
<i>Trachyscorpia cristulata</i>	2	5	10	400 only	400
<i>Hoplostethus mediterraneus</i>	1	0	-	400 only	400
<i>Urophycis cirrata</i>	113	5	565	shelf-650	450
<i>Hymenocephalus italicus</i>	218	20	4360	250-600	450
<i>Scytalichthys</i> cf. <i>miuris</i>	45	5	225	450 only	450

continued

Table 32 continued

SPECIES	A. Total Individuals at all Stations	B. Sum of Stations Where Species is Dominant (x5)	C. Product A x B	Depth Range (m)	Depth of Max. Pop. (m)
<i>Merluccius albidus</i>	14	0	-	250-650	500
<i>Urophycis tenuis</i>	5	5	25	400-500	500
<i>Breviraja sinusmexicanus</i>	7	0	-	400-600	500
<i>Nezumia cf. sclerorhynchus</i>	3	0	-	500 only	500
<i>Conger oceanicus</i>	2	0	-	500-600	500
<i>Merluccius bilinearis</i>	26	0	-	shelf-800	550
<i>Lophius sp.</i>	2	0	-	200-550	550
<i>Coelorinchus coelorhinchus</i> <i>carminatus</i>	68	5	340	250-650	550
<i>Ventrifossa occidentalis</i>	74	5	370	250-1050	550
<i>Epigonus pandionus</i>	7	0	-	400-550	550
<i>Chlorophthalmus agassizi</i>	20	0	-	400-600	550
<i>Gadella maraldi</i>	10	0	-	400-700	550
<i>Peristedion greyae</i>	44	0	-	400-700	550
<i>Symphurus marginatus</i>	99	10	990	450-750	550
<i>Phycis chesteri</i>	11	0	-	500-550	550
<i>Epigonus occidentalis</i>	11	0	-	500-1050	550
<i>Raja sp.</i>	1	0	-	550 only	550
<i>Physiculus kaupi</i>	1	0	-	550 only	550
<i>Laemonema barbatulum</i>	1	0	-	550 only	550
<i>Neobythites marginatus</i>	1	0	-	550 only	550
<i>Gadomus sp.</i>	3	0	-	550-950	550
<i>Bythites sp.</i>	10	0	-	200-650	600
<i>Hydrolagus alberti</i>	3	0	-	500-1100	600
<i>Chaunax nuttingii</i>	2	0	-	550-600	600
<i>Ventrifossa atlantica</i>	9	0	-	550-700	600
<i>Raja clarki</i>	3	0	-	550-900	600
<i>Etmopterus spinax</i>	22	5	110	550-1000	600
<i>Dibranchius atlanticus</i>	287	45	12915	150-1350	650
<i>Bathygadus macrops</i>	66	10	660	500-950	650
<i>Yarrella blackfordi</i>	106	0	-	500-1200	650
<i>Brosmiculus imberbis</i>	1	0	-	650 only	650
<i>Etmopterus pusillus</i>	7	5	35	650 only	650
<i>Chimaera monstrosa</i>	3	0	-	650-900	650
<i>Chaunax pictus</i>	24	0	-	400-800	700
<i>Diplacanthopoma brachysoma</i>	13	5	65	600-800	700
<i>Luciobrotula sp.</i>	2	0	-	600-1050	700
<i>Hydrolagus sp. (cf. media)</i>	1	5	5	700 only	700
unidentified Lophiiformes	3	0	-	700 only	700
unidentified Ophidiidae	14	5	70	700-3850	700
<i>Pseudophichthys laterodorsalis</i>	30	20	600	250-900	750
<i>Bathygadus sp.</i>	3	0	-	600-750	750
<i>Hydrolagus mirabilis</i>	2	5	10	700-850	750

continued

Table 32 continued

SPECIES	A. Total Individuals at all Stations	B. Sum of Stations Where Species is Dominant (x5)	C. Product A x B	Depth Range (m)	Depth of Max. Pop. (m)
<i>Etmopterus schultzi</i>	3	0	-	750 only	750
<i>Leptoderma macrops</i>	3	0	-	750 only	750
<i>Polymetme corythaeola</i>	1	0	-	750 only	750
<i>Bathyroconger vicinus</i>	3	0	-	700-950	800
<i>Nettastoma melanura</i>	4	0	-	700-950	800
<i>Myxine</i> sp.	7	0	-	800 only	800
<i>Bathytroctes antillarum</i>	1	0	-	800 only	800
<i>Pseudoxenomystax dubius</i>	1	0	-	800 only	800
<i>Cynomacrumus</i> sp.	1	0	-	800 only	800
<i>Coelorinchus occa</i>	4	0	-	700-1050	850
<i>Nezumia cyrano</i>	30	10	300	850-1000	850
<i>Nezumia aequalis</i>	254	30	7620	500-1300	900
<i>Halosaurus guentheri</i>	94	15	1410	550-1100	900
<i>Bathygadus melanobranchus</i>	128	20	2560	550-1750	900
<i>Trachonurus villosus</i>	11	0	-	750-1200	900
<i>Raja bigelowi</i>	2	0	-	900 only	900
<i>Coryphaenoides colon</i>	56	0	-	600-1200	950
<i>Gadomus arcuatus</i>	9	0	-	700-1200	950
<i>Neoscopelus macrolepidotus</i>	4	0	-	750-950	950
<i>Bathypterois viridensis</i>	1	0	-	950 only	950
<i>Diplacanthopoma</i> sp.	2	0	-	950 only	950
<i>Lamprogrammus niger</i> (?)	1	0	-	950 only	950
<i>Penopus macdonaldi</i>	1	0	-	950 only	950
<i>Howella</i> sp.	1	0	-	950 only	950
<i>Histiobranchus bathybius</i>	1	0	-	950 only	950
<i>Nezumia bairdii</i>	7	0	-	950-1150	950
<i>Synaphobranchus oregoni- brevidorsalis</i>	243	65	15795	500-2150	1000
<i>Monomitopus</i> sp.	16	5	80	800-1150	1000
<i>Raja fuliginea</i>	2	0	-	950-1050	1000
<i>Alepocephalus agassizii</i>	6	0	-	950-1050	1000
<i>Barathronus</i> sp.	3	0	-	950-1100	1000
<i>Diplolychnus</i> sp.	2	0	-	1000 only	1000
<i>Bathytroctes melanocephalus</i>	3	0	-	1000-1050	1000
<i>Apristurus profundorum</i>	6	0	-	550-1100	1050
<i>Gadomus longifilis</i>	463	40	18520	550-1450	1050
<i>Monomitopus agassizi</i>	175	10	1750	700-1200	1050
unidentified Synaphobranchidae	48	15	720	700-3650	1050
<i>Ilyophis brunneus</i>	80	0	-	800-3700	1050
<i>Squalogadus modificatus</i>	33	0	-	950-1100	1050
<i>Raja oregoni</i>	1	0	-	1050 only	1050
<i>Platytrictes apus</i>	1	0	-	1050 only	1050
<i>Conocara</i> cf. <i>macroptera</i>	36	5	180	1050-1200	1050
<i>Bathygadus favosus</i>	16	5	80	800-1300	1100

continued

Table 32 continued

SPECIES	A. Total Individuals at all Stations	B. Sum of Stations Where Species is Dominant (x5)	C. Product A x B	Depth Range (m)	Depth of Max. Pop. (m)
<i>Raja purpuriventralis</i>	1	0	-	1100 only	1100
<i>Chalinura carapina</i>	3	0	-	1100-2250	1100
<i>Coryphaenoides</i> sp.	11	5	55	700-3350	1150
<i>Cetorurus globiceps</i>	5	0	-	950-1300	1150
<i>Sphagemacromus grenadae</i>	20	0	-	950-1450	1150
<i>Bathypterois quadrifilis</i>	48	15	720	950-2500	1150
<i>Venefica procera</i>	29	20	580	550-2150	1200
<i>Dicrolene intronigra</i>	323	50	16150	700-2250	1200
<i>Coryphaenoides mexicanus</i>	68	15	1020	800-1500	1200
<i>Stephanoberyx monae</i>	86	30	2580	950-1500	1200
<i>Barbantus curvifrons</i>	1	0	-	1200 only	1200
<i>Polyacanthonotus africanus</i>	6	0	-	1200-1750	1200
<i>Bathypterois</i> sp.	1	0	-	1250 only	1250
<i>Bathypterois longipes</i>	5	5	25	750-2100	1400
<i>Aldrovandia affinis</i>	47	35	1645	800-2250	1400
<i>Conocara mcdonaldi</i>	33	10	330	1000-1850	1400
<i>Bathylagus</i> cf. <i>longirostris</i>	1	0	-	1450 only	1450
<i>Dicrolene</i> sp.	12	5	60	950-2150	1450
<i>Aldrovandia gracilis</i>	115	30	3450	950-2500	1450
<i>Coryphaenoides macrocephalus</i>	2	0	-	1100-1450	1450
<i>Narcetes stomias</i>	2	0	-	1450-2150	1450
<i>Bathypterois phenax</i>	2	0	-	1400-2100	1800
<i>Alepocephalus</i> sp.	3	0	-	1450-2100	1850
<i>Bassozetus catena</i>	1	0	-	1850 only	1850
<i>Xyelacyba myersi</i>	1	5	5	1850 only	1850
<i>Bathytroctes</i> sp.	10	10	100	750-3250	1900
<i>Cataetyx</i> sp.	11	5	55	1150-2150	1900
<i>Ipnops murrayi</i>	23	25	575	1200-2650	2000
<i>Porogadus catena</i>	18	20	360	1850-2450	2100
<i>Benthosaurus grallatar</i>	1	0	-	2150 only	2150
<i>Leptochilichthys agassizi</i>	1	0	-	2150 only	2150
<i>Epigonus</i> sp.	1	0	-	2250 only	2250
<i>Dicrolene kanazawai</i>	1	5	5	2350 only	2350
<i>Lamprogrammus</i> sp.	1	5	5	2500 only	2500
<i>Chlorophthalmus</i> sp.	3	5	15	2650 only	2650
<i>Bathyonus pectoralis</i>	13	20	260	2450-3750	2900
<i>Bassozetus normalis</i>	20	30	600	1400-3840	3200
<i>Barathronus bicolor</i>	12	10	120	600-3750	3250
<i>Bathytroctes macrolepis</i>	11	10	110	1750-3250	3250
<i>Hemipterois</i> sp.	9	5	45	2100-3250	3250
<i>Bassozetus</i> sp.	13	15	195	2100-3250	3250
<i>Acanthonus armatus</i>	7	5	35	3250 only	3250
<i>Haptenchelys texis</i>	4	0	-	3250 only	3250
<i>Tauredophidium hextii</i>	2	5	10	3300 only	3300
<i>Bassogigas</i> sp.	1	5	5	3750 only	3750

continued

Table 32 continued

(II) Dominant fishes presented in rank order.

SPECIES	Depth of Peak Pop. (m)
<i>Gadomus longifilis</i>	1050
<i>Dicrolene intronigra</i>	1200
<i>Synaphobranchus oregoni-brevidorsalis</i>	1000
<i>Dibranchius atlanticus</i>	650
<i>Nezumia aequalis</i>	900
<i>Poecilopsetta beani</i>	250
<i>Hymenocephalus italicus</i>	450
<i>Aldrovandia gracilis</i>	1450
<i>Pontinus longispinus</i>	200
<i>Stephanoberyx monae</i>	1200
<i>Bathygadus melanobranchus</i>	900
<i>Pristipomoides aquilonaris</i>	200
<i>Bembrops gobioides</i>	400
<i>Monolene</i> sp.	200
<i>Monomitopus agassizi</i>	1050
<i>Aldrovandia affinis</i>	1400
<i>Halosaurus guentheri</i>	900
<i>Bembrops anatirostris</i>	200
<i>Coryphaenoides mexicanus</i>	1200
<i>Coelorinchus caribbaeus</i>	300
<i>Symphurus marginatus</i>	550

Table 33. Distribution of species of demersal fishes among zones.

Zone	No. of Species With Max. Pop. in Zone	No. of Other Species That Live in Zones	Total
Shelf/Slope Transition (150-450 m)	66	24	90
Archibenthal Zone (475-950 m)	68	40	108
Upper Abyssal (975-2250 m)	49	23	72
Mesoabyssal (2275-3200 m)	5	13	18
Lower Abyssal (3225-3850)	8	7	15

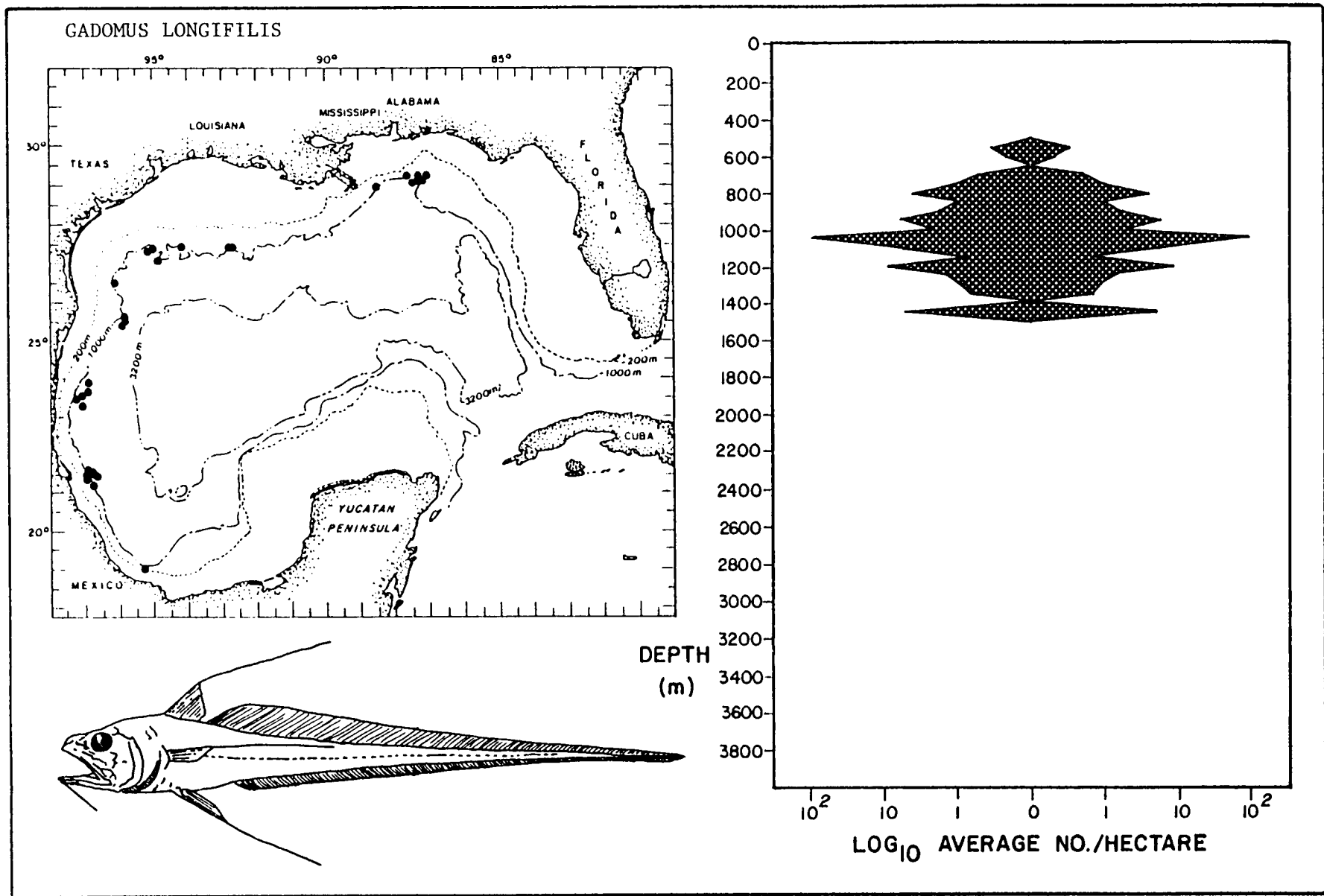


Figure 75. Horizontal and vertical distribution (including population density) of the macrourid fish *Gadomus longifilis* in the deep Gulf of Mexico.

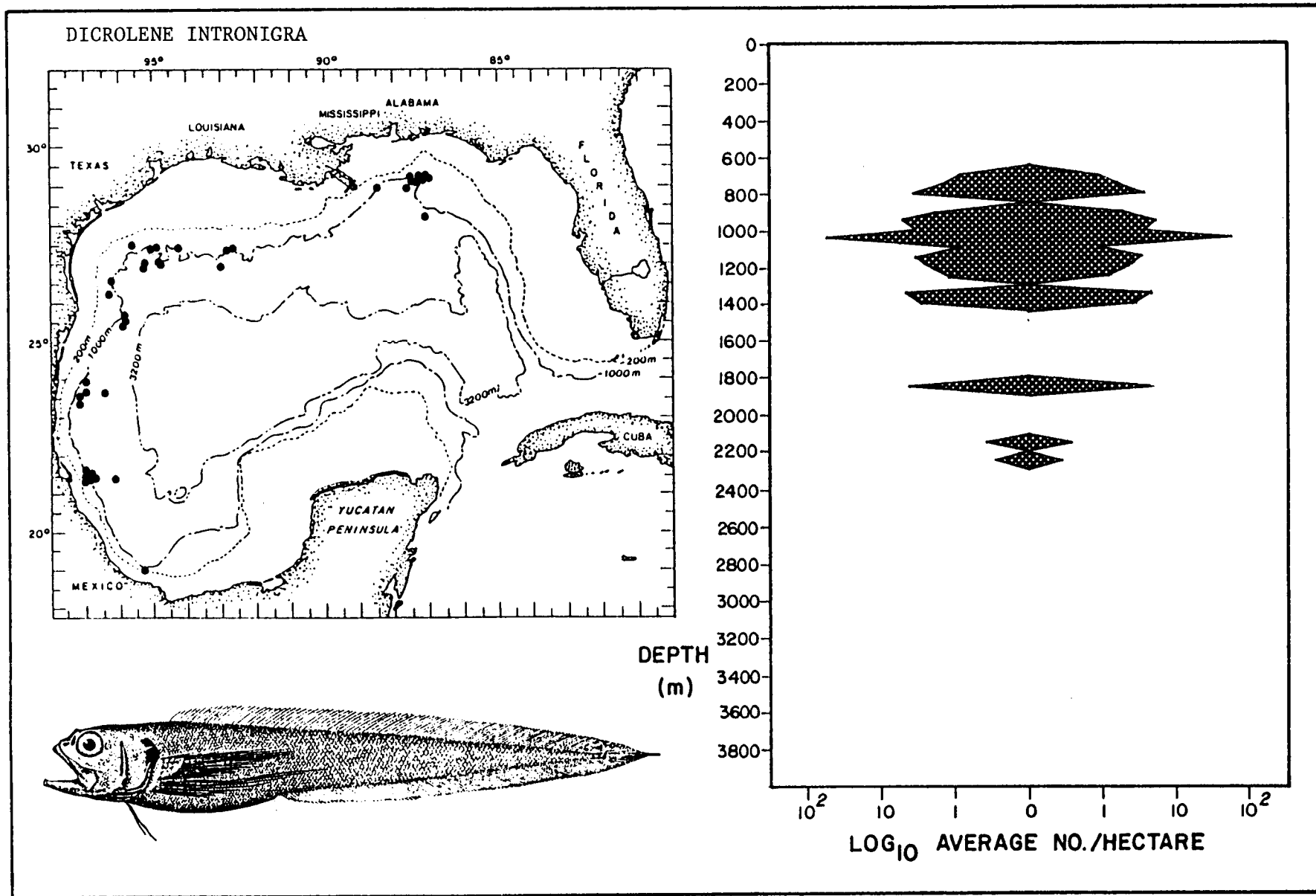


Figure 76. Horizontal and vertical distribution (including population density) of the ophidiid fish *Dicrolene intronigra* in the deep Gulf of Mexico.

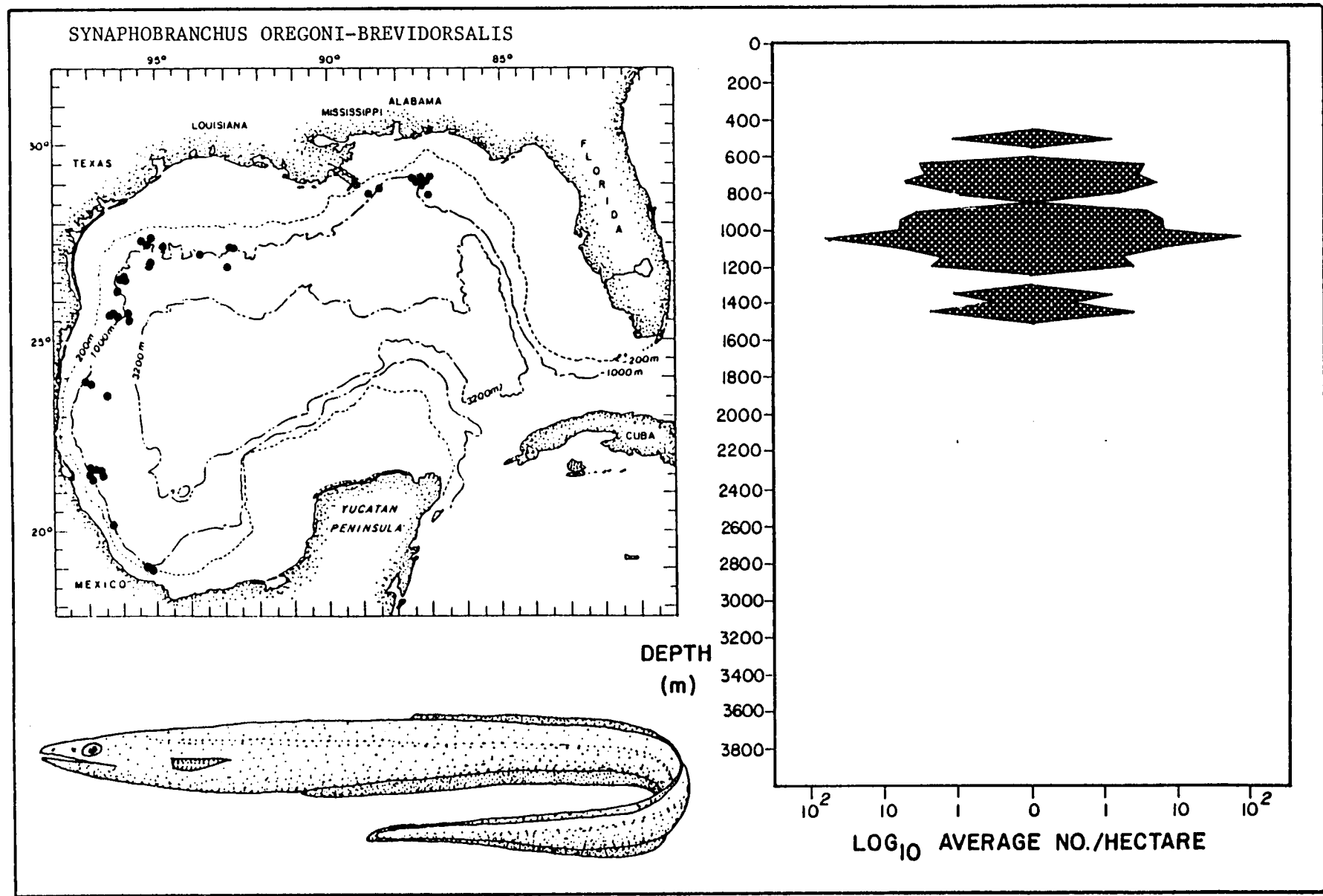


Figure 77. Horizontal and vertical distribution (including population density) of the synphobranchid fish *Synphobranchus oregoni-brevidorsalis* in the deep Gulf of Mexico.

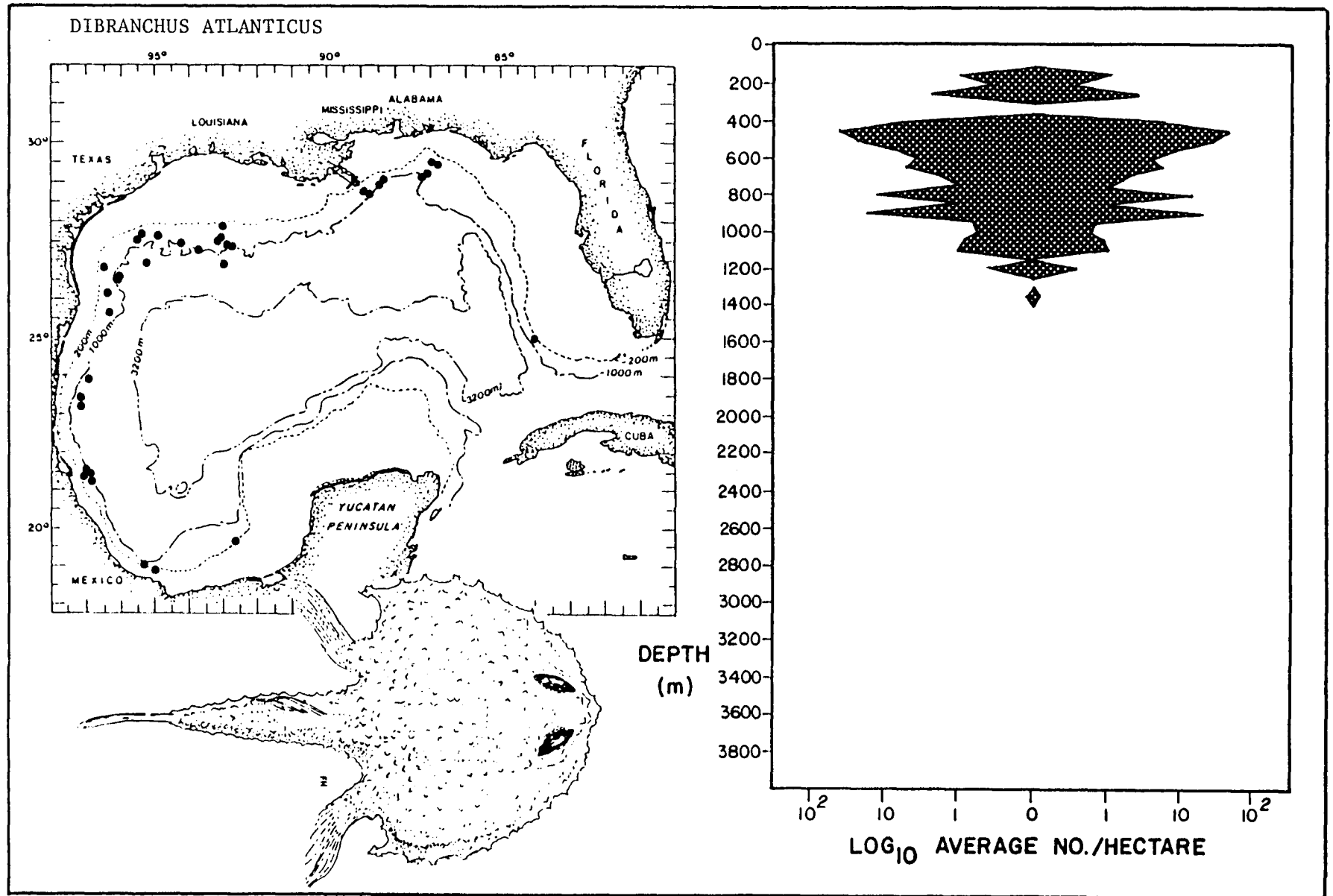


Figure 78. Horizontal and vertical distribution (including population density) of the ogcocephalid fish *Dibranchius atlanticus* in the deep Gulf of Mexico.

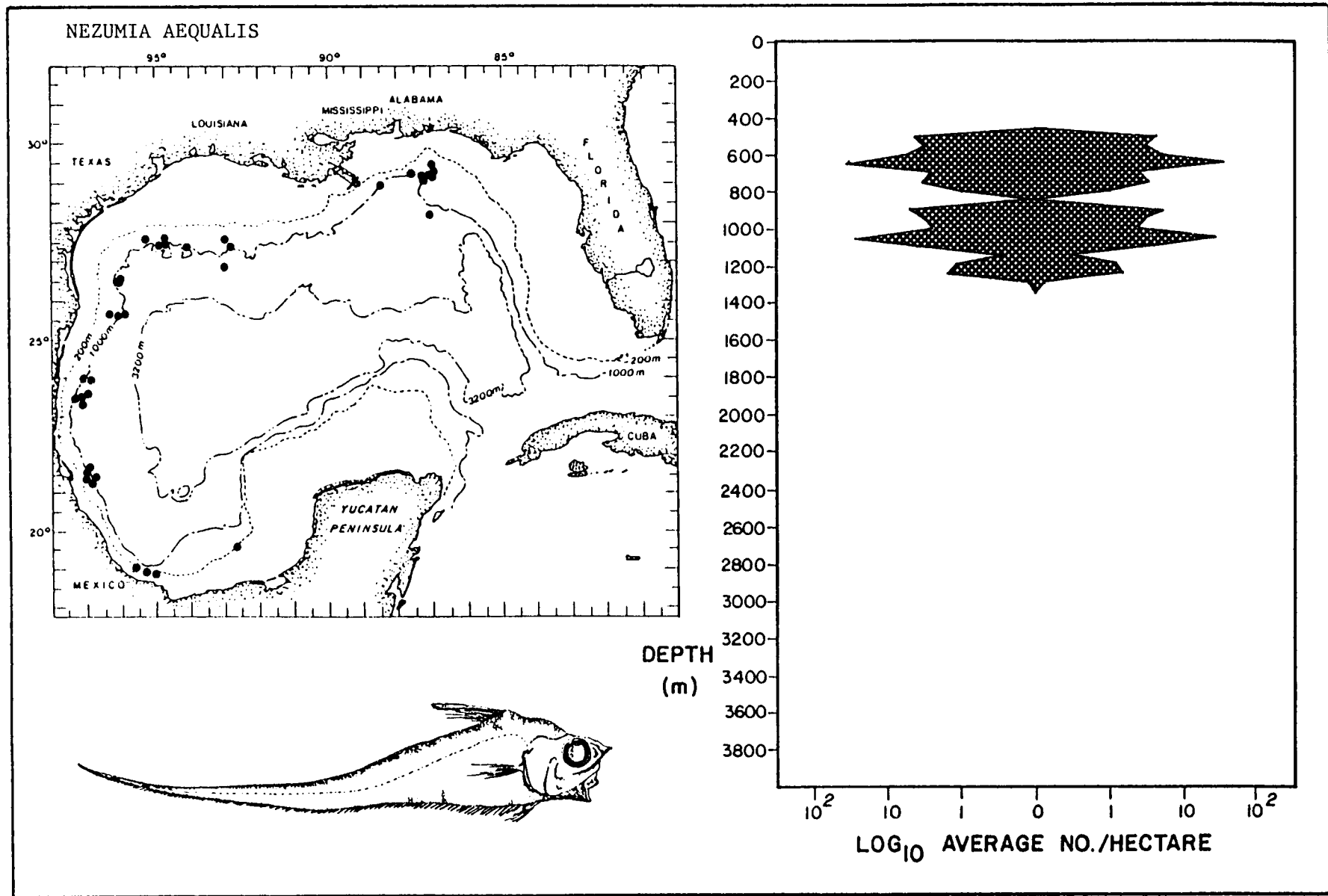


Figure 79. Horizontal and vertical distribution (including population density) of the macrourid fish *Nezumia aequalis* in the deep Gulf of Mexico.

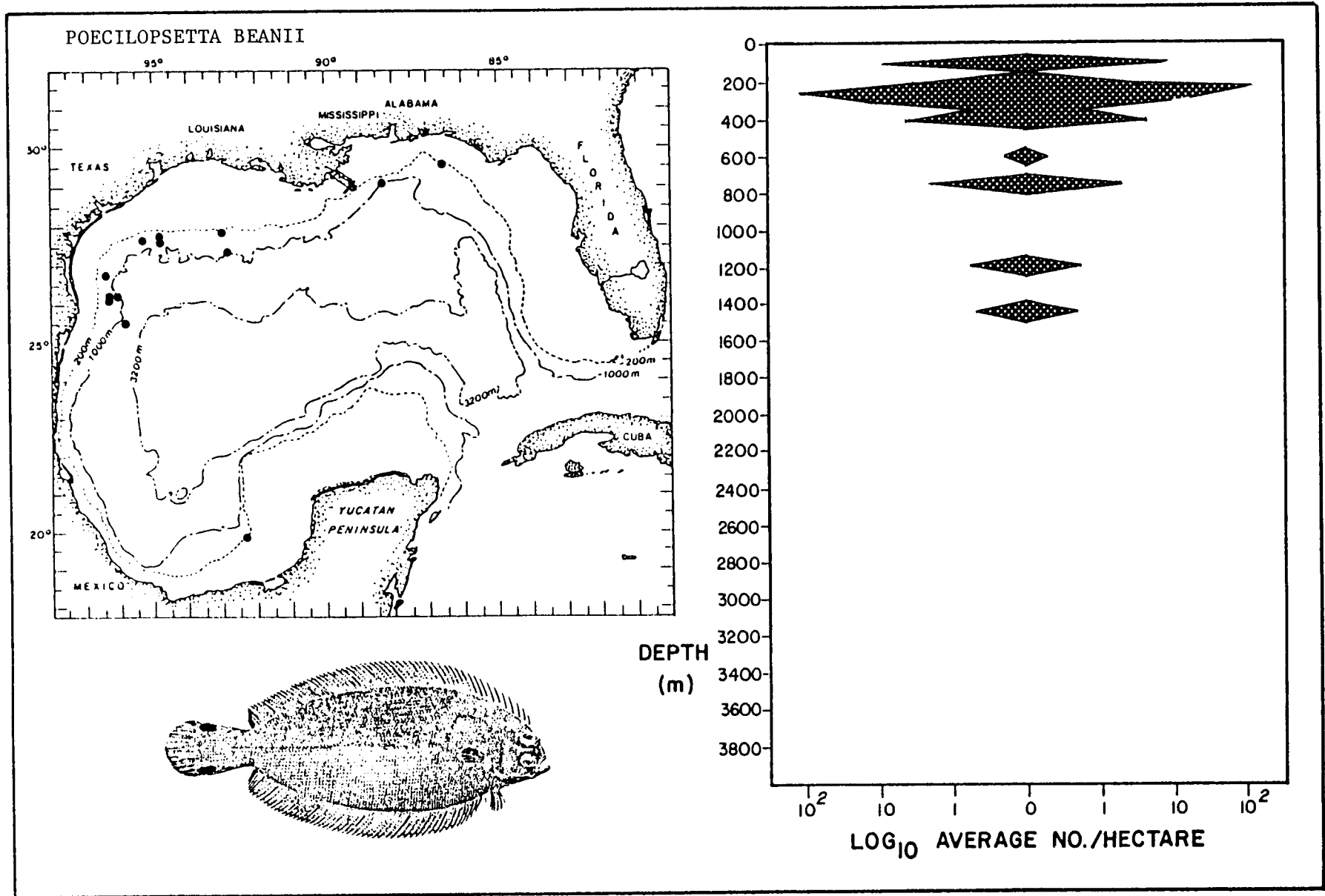


Figure 80. Horizontal and vertical distribution (including population density) of the pleuronectid fish Poecilopsetta beanii in the deep Gulf of Mexico.

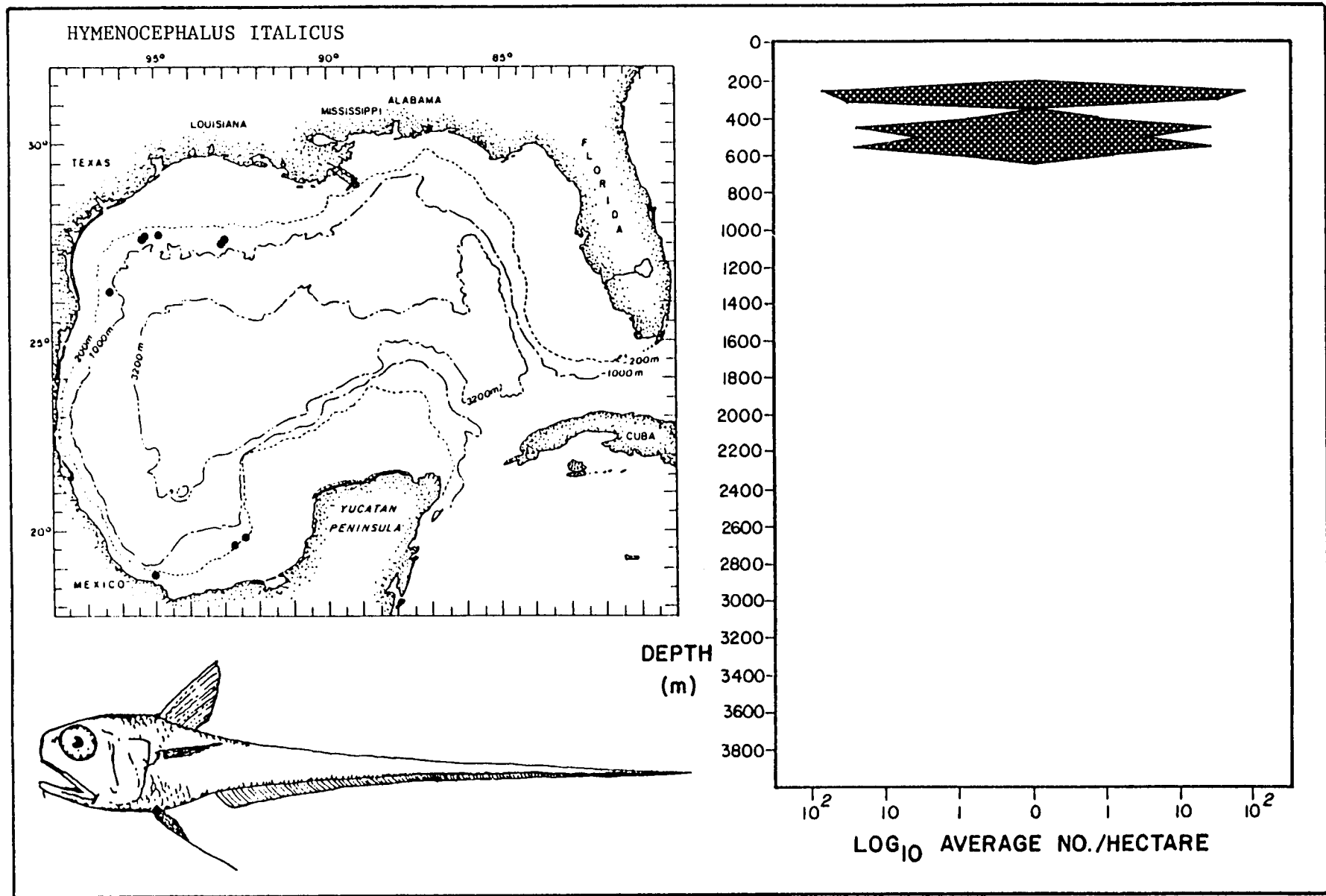


Figure 81. Horizontal and vertical distribution (including population density) of the macrourid fish *Hymenocephalus italicus* in the deep Gulf of Mexico.

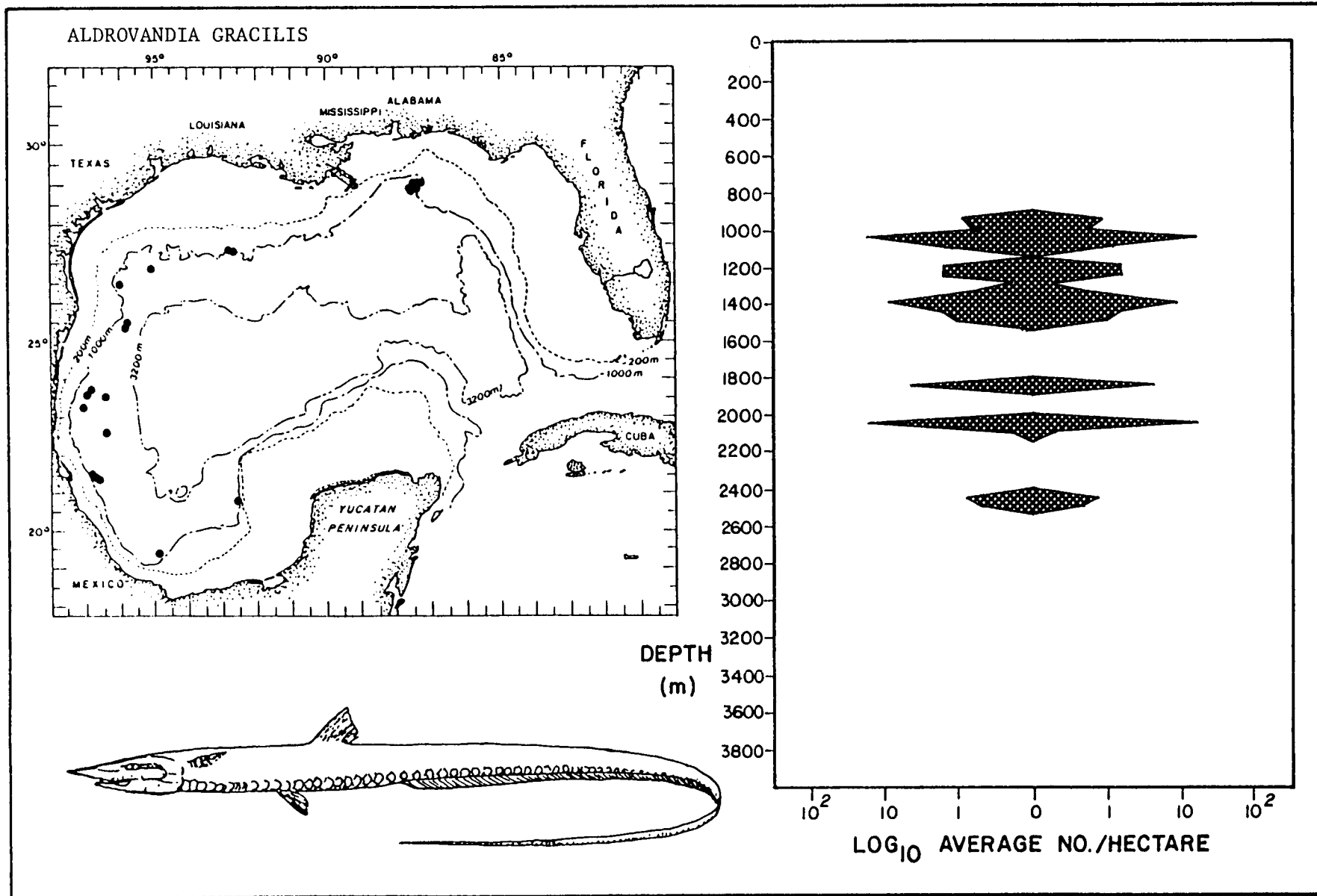


Figure 82. Horizontal and vertical distribution (including population density) of the halosaurid fish *Aldrovandia gracilis* in the deep Gulf of Mexico.

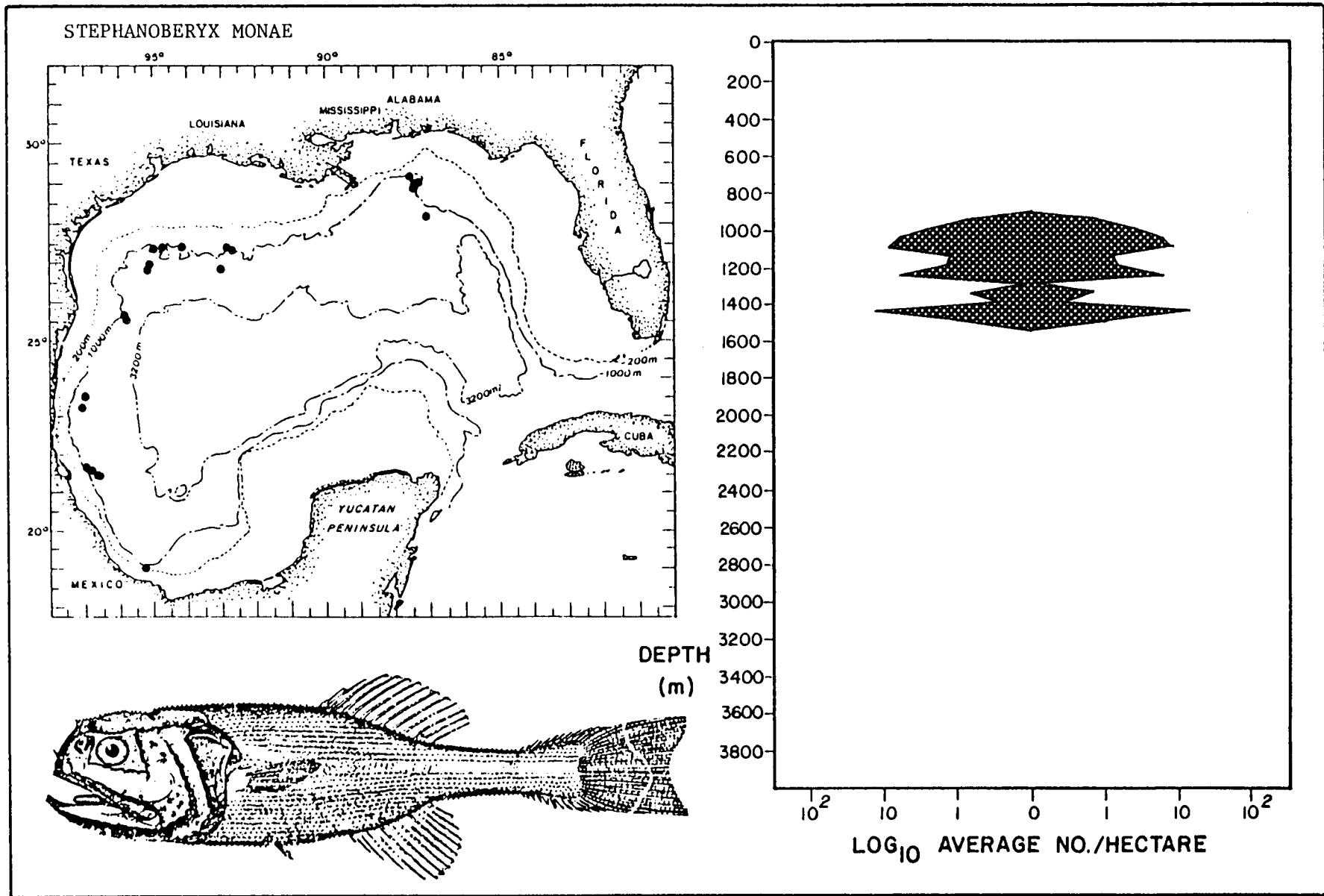


Figure 83. Horizontal and vertical distribution (including population density) of the stephanoberycid fish Stephanoberyx monae in the deep Gulf of Mexico.

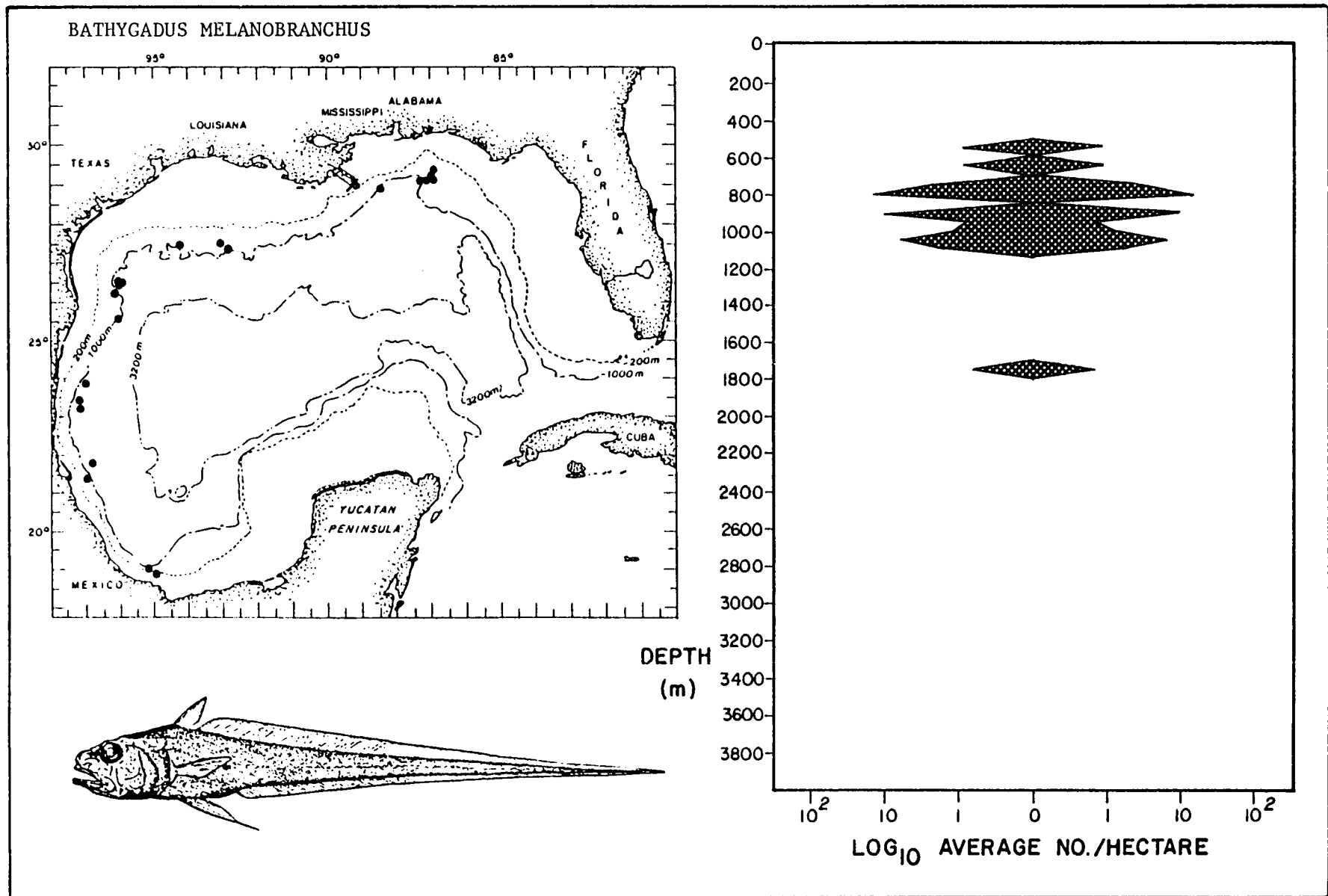


Figure 84. Horizontal and vertical distribution (including population density) of the macrourid fish *Bathygadus melanobranchus* in the deep Gulf of Mexico.

BEMBROPS GOBIOIDES


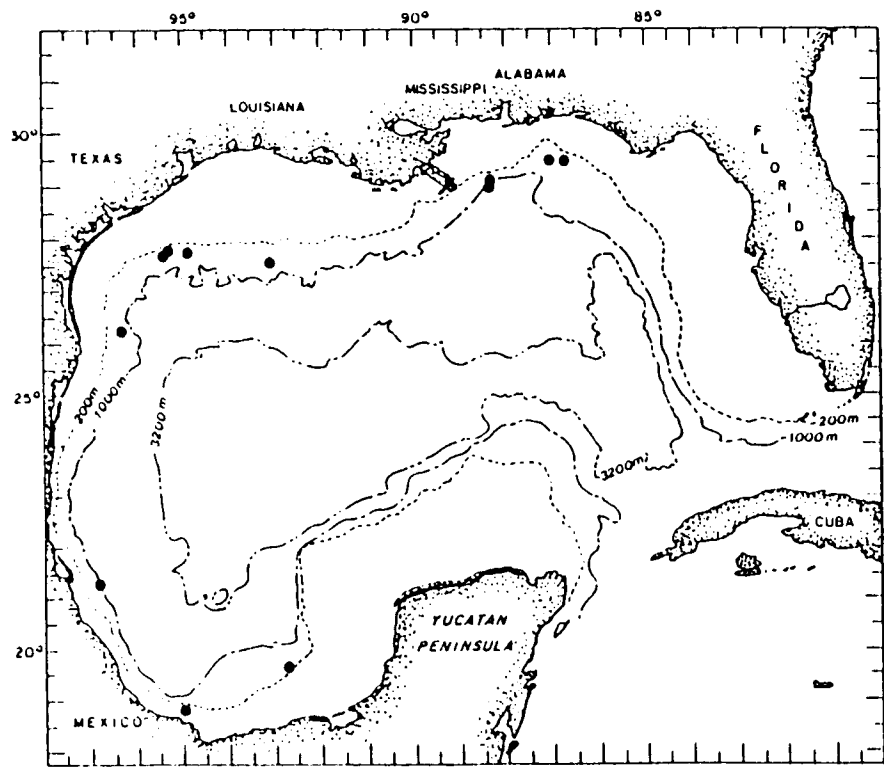


ILLUSTRATION NOT AVAILABLE

Figure 85. Horizontal and vertical distribution (including population density) of the percophiid fish Bembrops gobioides in the deep Gulf of Mexico.

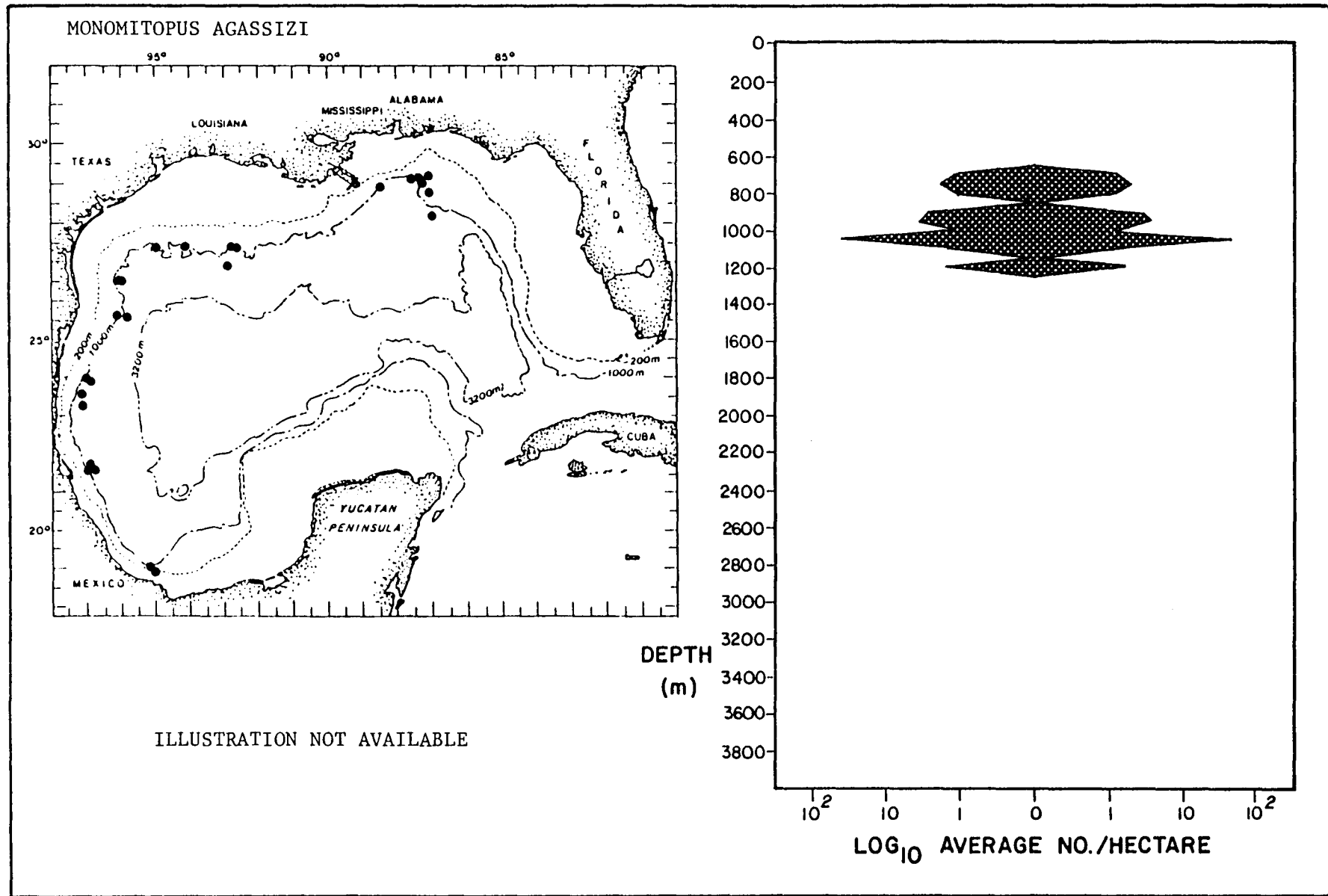
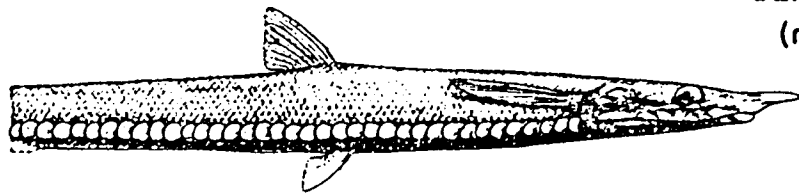
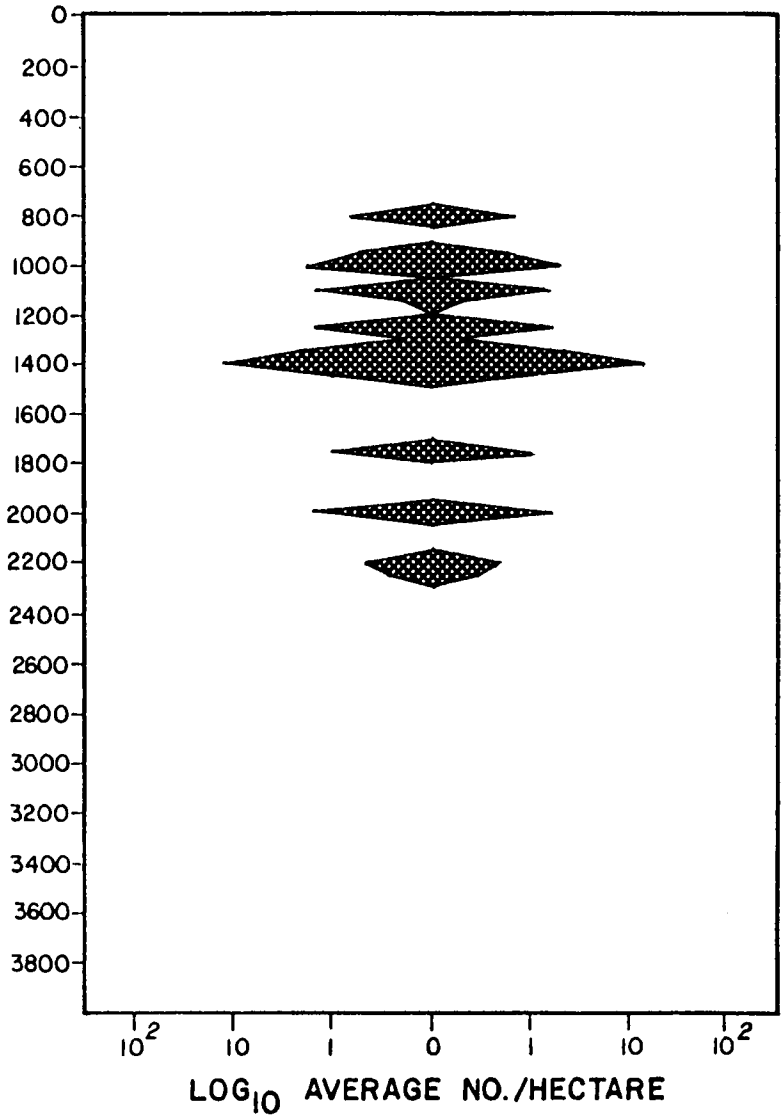
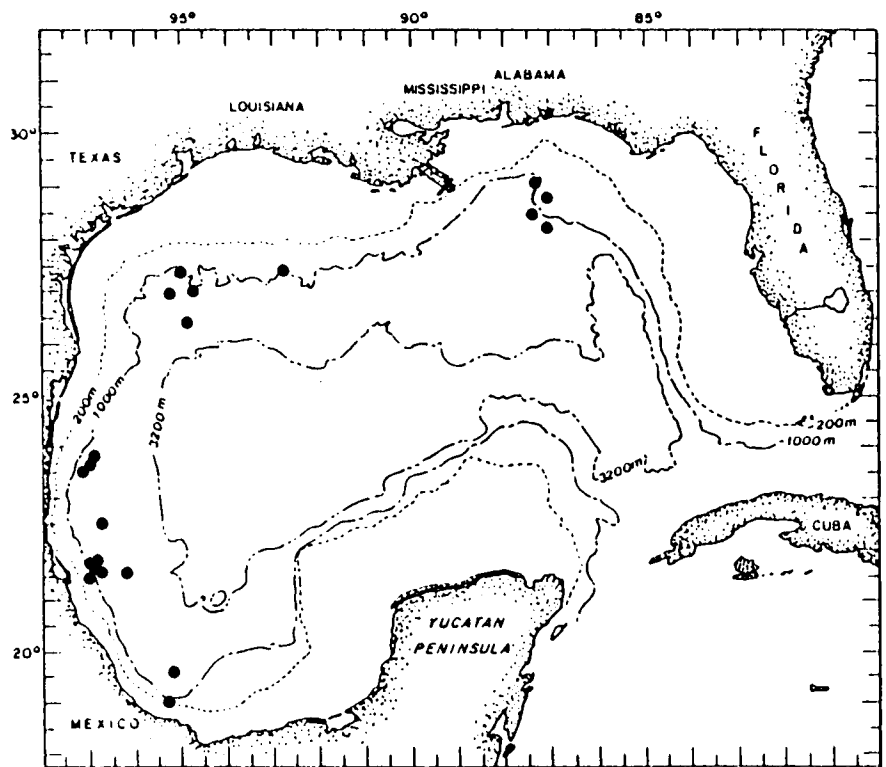


Figure 86. Horizontal and vertical distribution (including population density) of the ophidiid fish Monomitopus agassizi in the deep Gulf of Mexico.

ALDROVANDIA AFFINIS



75 1

Figure 87. Horizontal and vertical distribution (including population density) of the halosaurid fish *Aldrovandia affinis* in the deep Gulf of Mexico.

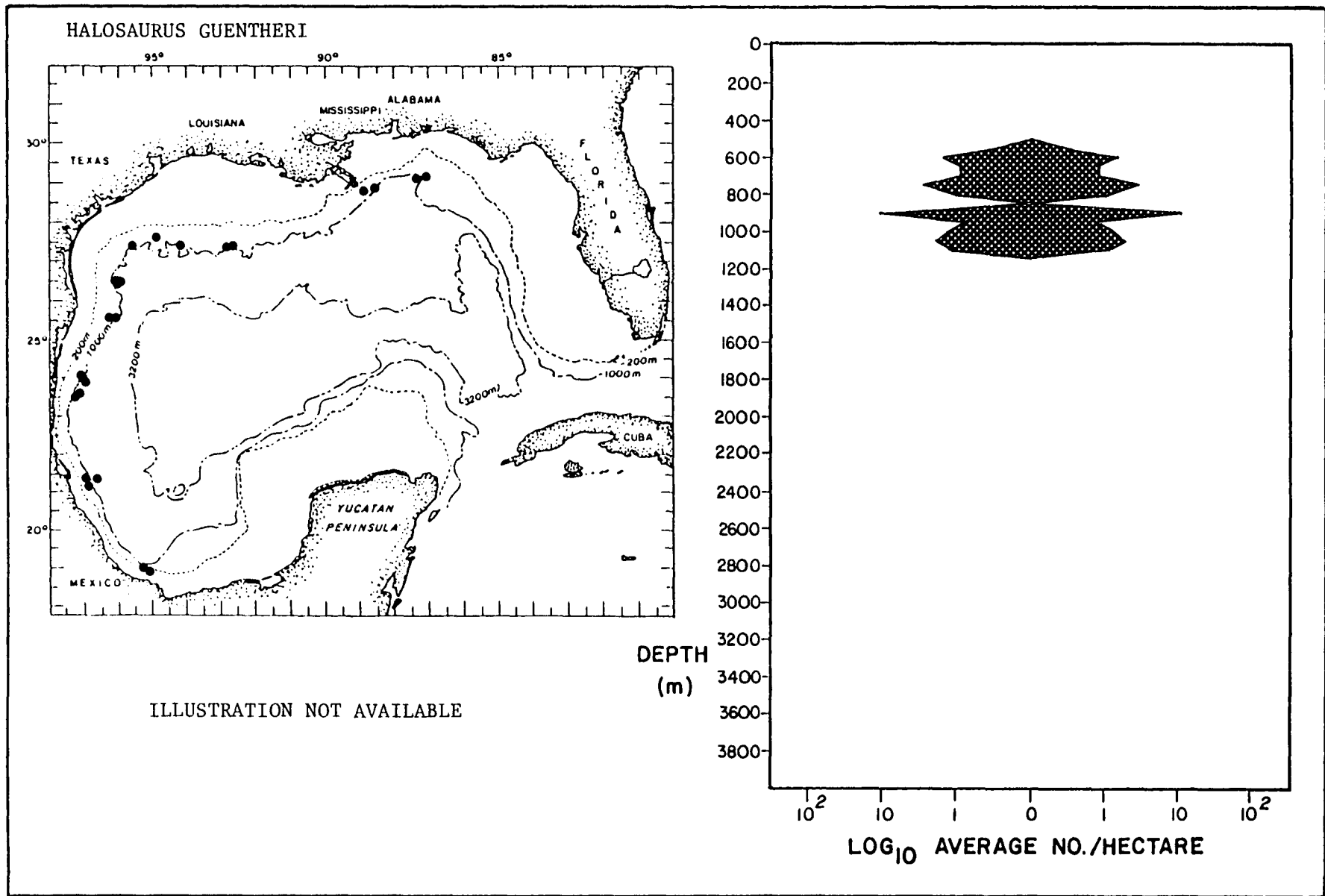


Figure 88. Horizontal and vertical distribution (including population density) of the halosaurid fish Halosaurus guentheri in the deep Gulf of Mexico.

BEMBROPS ANATIROSTRIS

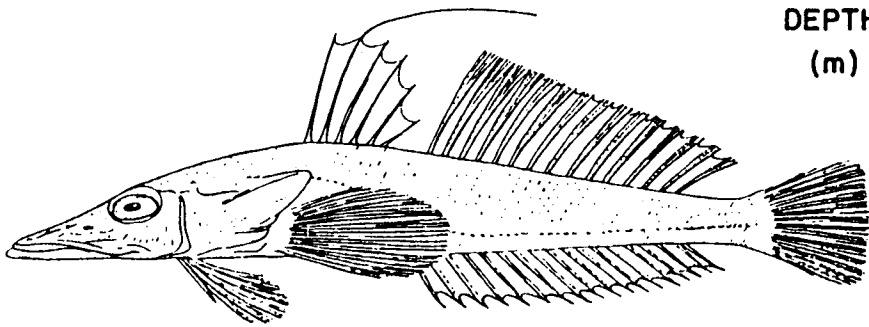

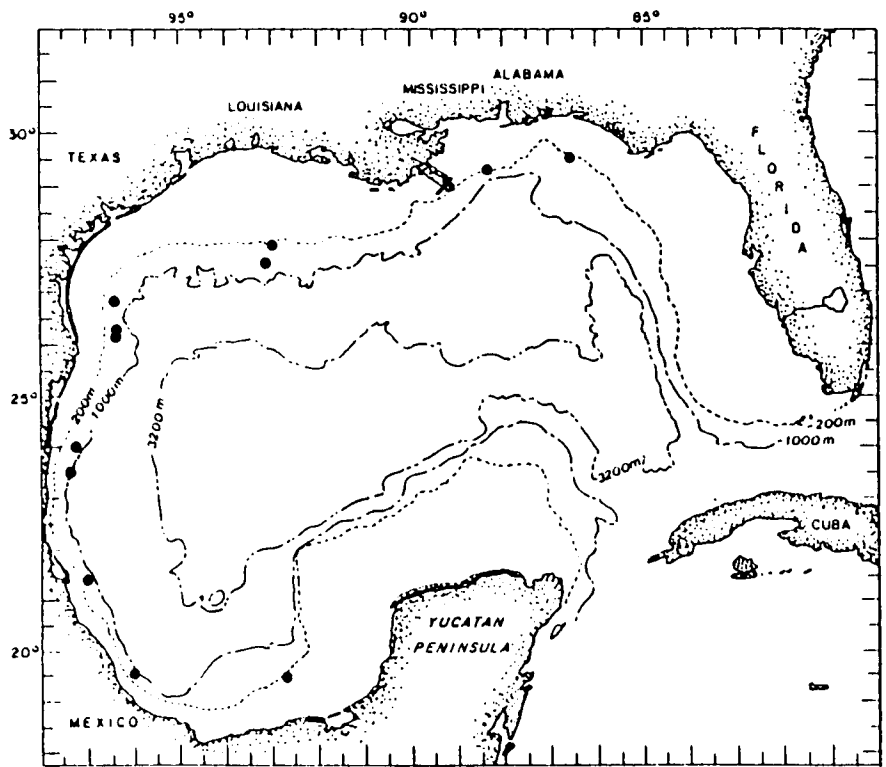


Figure 89. Horizontal and vertical distribution (including population density) of the percophid fish Bembrops anatiostris in the deep Gulf of Mexico.

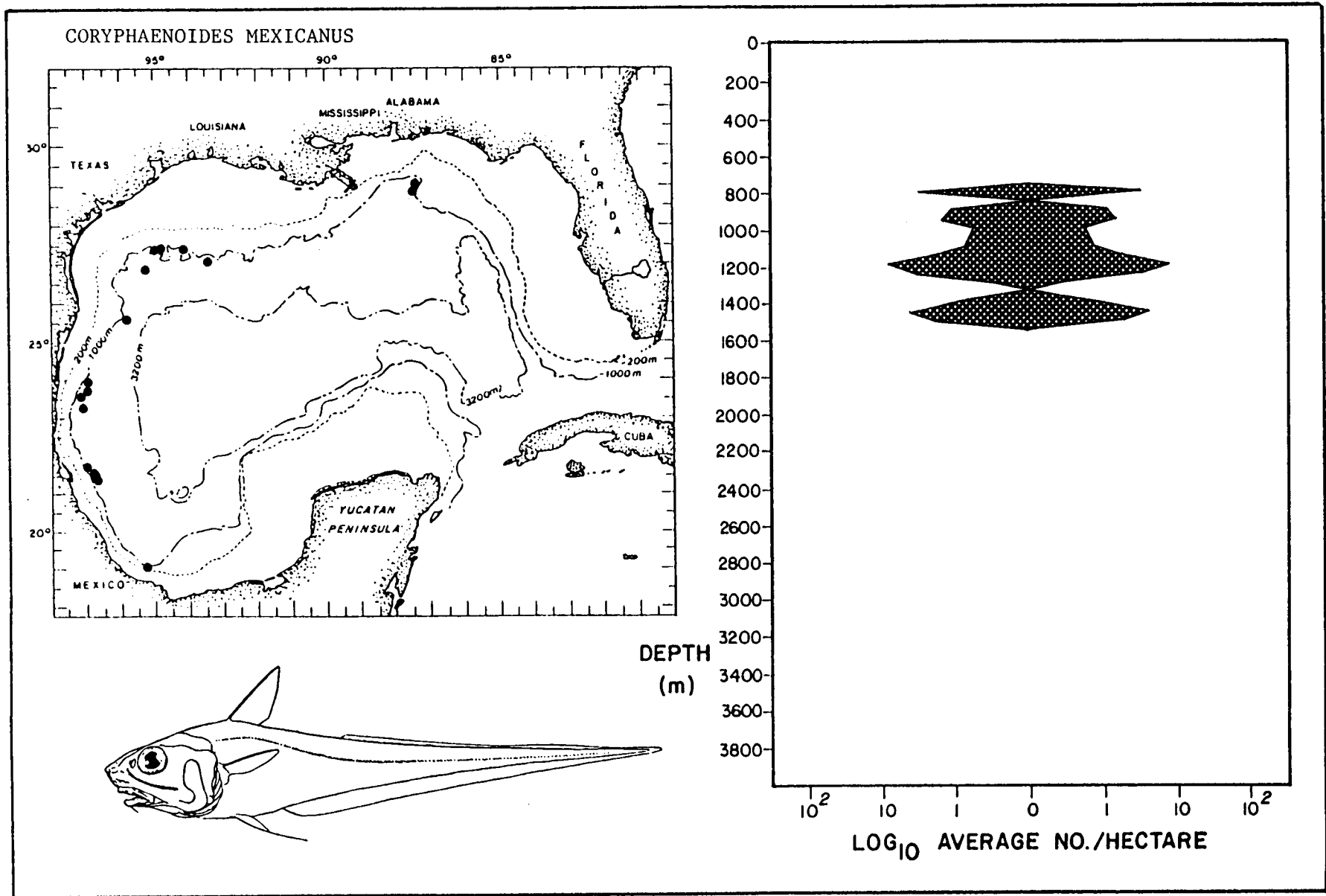


Figure 90. Horizontal and vertical distribution (including population density) of the macrourid fish Coryphaenoides mexicanus in the deep Gulf of Mexico.

Mollusca

The benthic Gastropoda and Cephalopoda, which are considered to be primarily epifaunal (or in the case of some cephalopods benthopelagic), are covered in this section. The Bivalvia and Scaphopoda, which are primarily infaunal, i.e., living within the sediments rather than on top of the sediments are covered in the next section along with the Polychaeta under the Infauna.

Depth distributions of the numbers of species in each of the molluscan classes are shown in Figure 91. The gastropods which appear to be the most diverse group of the Mollusca in the deep Gulf, exhibit their greatest diversity between the 500-1500 m depths. The bivalves (which are only complete in the Palaeotaxodonta and the family Propeamussidae due to the loss of the remaining bivalve specimens during shipment to the taxonomic specialist) show their peak diversity between about 1000-1400 m, i.e., in the Upper Abyssal Zone, according to Figure 91. The cephalopods and gastropods have less definitive peaks of maximum diversity but they tend to show somewhat greater diversity of species in the Upper Abyssal Zone between about 1000-1400 m.

Gastropoda

A total of 40 gastropod families are included in the collection. Nineteen families had three or more species (Table 34); the remaining 21 families were represented by only one or two species and comprised only 6.1% of the total number of individuals. The Gastropoda collected during the study include 194 species (Table 35) some of which are new records for the Gulf of Mexico or new species entirely. In terms of numbers of species, gastropods were much more prevalent between 500 and 1500 m depth than either shallower (excluding the shelf) or deeper (Figure 91). The greatest number of species occurred between 800 and 1200 m. This broad spike is partially due to a highly diverse sample from below DeSoto Canyon (Station 66A9-15, 800-1200 m)* which yielded 47 species of gastropods, 14 of which were collected only from that station during the entire study. The distribution of gastropod species by bathymetric zones is shown in Table 36.

Clearly the Turridae is the numerically dominant gastropod family, containing over 36% of the total species and 64% of the total number of individuals. To no surprise then, half of the 16 dominant gastropods were also turrids. These are: Gemmula periscelida, Leucosyrinx tenoceras, L. verrilli, Gymnobela ipara, Ancistrosyrinx sp., and Theta pandionis. Turrids are specialized predators on macrobenthos, including other gastropods, and about half of the species have planktonic larvae. Although the Turridae were numerically important in the samples, they will not be discussed in great detail here because of their small size which renders them 1) an unimportant group based on their low biomass (Philippe Bouchet, pers. comm., 1983)** and 2) an inadequately sampled group since the small species could pass through the 6.4 mm mesh of the skimmer and the 20-m trawl.

* Station 66A9-15 was actually a midwater trawl station where the fast-moving trawl hit bottom at 1200 m and dredged a section of the slope below DeSoto Canyon which ranged from 1200 to 800 m depth.

** Museum National d'Histoire Naturelle, Paris, France.

Table 34. Number of species, number of individuals, and percent of the total number of individuals within the gastropod families collected by the R/V ALAMINOS from the Gulf of Mexico, 1964-1973.

	<u>No. of Species</u>	<u>No. of Individuals</u>	<u>Percent Total No. of Individuals</u>
Turridae	70	3248	64.7
Trochidae	22	400	8.0
Scaphandridae	7	279	5.6
Muricidae	6	183	3.6
Tonnidae	6	151	3.0
Rissoidae	3	105	2.1
Pyramidellidae	3	89	1.8
Buccinidae	4	85	1.7
Seguenziidae	6	41	0.8
Fusinidae	3	25	0.5
Acteonidae	6	22	0.4
Columbellidae	5	22	0.4
Volutidae	3	15	0.3
Naticidae	5	13	0.3
Retusidae	3	10	0.2
Epitoniidae	5	8	0.2
Eulimidae/Aclidae	6	7	0.1
Cylichnidae	3	6	0.1
Cyclostrematidae	4	4	0.1
Others	<u>25</u>	<u>305</u>	<u>6.1</u>
Total	195	5018	100.0

The Trochidae ranked second in numbers of species and numbers of individuals. Gaza superba and G. fischeri are both fairly large trochids. G. superba, one of the dominant gastropods in this study, was characteristic of the Archibenthal Zone. Both G. superba and G. fischeri are sediment feeders. Both also have nonplanktotrophic development which follows the trends noted for gastropods by Rex and Waren (1982); that is, gastropods of the inner shelf, continental rise, and abyssal plain are likely to have planktotrophic development while those of the outer shelf and slope usually have nonplanktotrophic development.

Oocorys bartschi and O. sulcata, both listed as dominants, are also fairly large gastropods. O. bartschi has a similar distribution to Gaza superba, while O. sulcata is centered around 950 m depth and ranges to the deepest part of the Gulf. Oocorys species have planktonic larvae and feed on both live and dead invertebrates.

The three Scaphander species, S. cf. clavus, S. watsoni, and S. mundus, are actually infaunal. S. watsoni was a rather shallow species, and occurred only on the upper slope. S. mundus and S. cf. clavus were distributed similarly to Gaza superba and Oocorys bartschi both bathymetrically and geographically, but differ in their feeding from Gaza and Oocorys in that their prey are forams,

scaphopods, and small bivalves. The Scaphander species probably have planktonic development (Philippe Bouchet, pers. comm., 1983)*.

Tables 34 and 35 may be overestimates of the actual gastropod numbers collected, particularly of the smaller species collected by the dredge and grab, because of the difficulty in determining whether the animals were live or merely empty shells. However, the tables include only material of species which normally occur at the sampled depth, so no erroneous data based on empty shells perhaps transported out of a species range are reported.

Cephalopoda

Some 85 species of Cephalopoda are reported to occur in the deep Gulf of Mexico (Table 37). Only 11 of these species (Table 38) are confirmed benthic or benthopelagic species. Most of these species were collected only rarely, which is probably due to two factors. First, like the fishes, cephalopods are agile swimmers and can avoid most collecting devices. All but one of the stations where benthic cephalopods were taken were sampled with either the fast-moving skimmer or 20-m trawl. Second, most of these listed cephalopods are not truly benthic but rather benthopelagic. All of the deep-sea photographs of cirrate cephalopoda presented by Roper and Brundage (1972) show the animals above the bottom by as much as 4 m. Thus, the collecting devices may not have actually sampled through the cephalopod habitat. Plate 9A shows an octopus photographed above the bottom in its typical habitat.

Table 38 includes one cirrate octopod, Grimpoteuthis sp. A, and three incirrate octopods: Pteroctopus tetracirrus, Benthoctopus januari, and Opisthoteuthis agassizi. B. januari, the most abundant cephalopod taken, occurred at six stations, five of which were between 450 and 850 m and one which was at 2100 m, the deepest record for the species (Lipka, 1975). Grimpoteuthis sp. A is the only truly abyssal cephalopod collected from the Gulf (Lipka, 1975). This species and other Grimpoteuthis species certainly have a close association with the bottom, as determined by the presence of polychaetes, calanoid copepods, and other benthic animals in their stomachs (Roper and Brundage, 1972; Lipka, 1975).

All of the other cephalopods taken were squids of the subfamily Rossiinae. Lipka (1975) noted that the three rossiid genera taken in the Gulf, Semirossia, Rossia, and Neorossia, seemed to occupy distinct bathymetric zones on the continental slope. The Semirossia species are primarily on the outer continental shelf but extend onto the upper continental slope, species of Rossia occur somewhat deeper on the slope, while the Neorossia species are the deepest benthic squids of the Gulf, ranging on the slope from 950 to 1400 m. The distribution of cephalopods by zones is shown in Table 39.

* Museum National d'Histoire Naturelle, Paris, France.

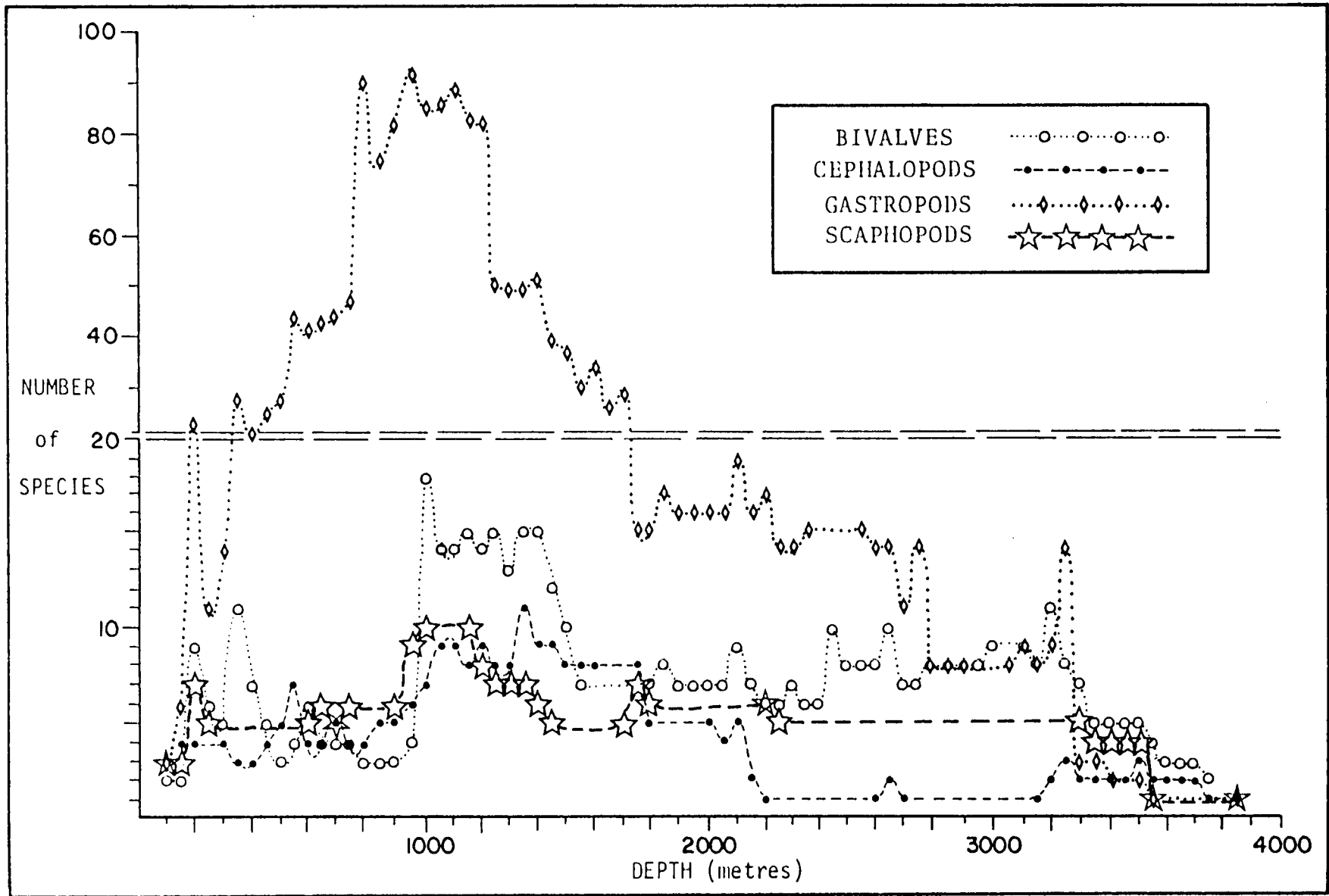


Figure 91. Depth distribution of the number of species of molluscan classes in the deep Gulf of Mexico.

Table 35. (I) Gastropoda found in the deep Gulf of Mexico.
 (II) Dominant species in rank order.

(I) Inventory of gastropods in the Gulf of Mexico arranged by depth of maximum population.

SPECIES	A. Total Individuals at all Stations	B. Sum of Stations Where Species is Dominant (x5)	C. Product A x B	Depth Range (m)	Depth of Max. Pop. (m)
<i>Antillophos candaei</i>	20	5	100	100-400	100
<i>Polystira albida</i>	80	5	400	100-800	200
<i>Sconsia striata</i>	41	5	205	150-300	200
<i>Murex beaulti</i>	135	25	3375	150-350	200
<i>Conus mazei</i>	99	10	990	150-800	200
<i>Antillophos</i> sp.	3	0	-	200 only	200
<i>Acamptochetus</i> sp.	2	0	-	200 only	200
<i>Niso aeglees</i> (?)	2	0	-	200 only	200
unidentified Muricidae	1	5	5	200 only	200
<i>Natica</i> sp. ?	4	0	-	200 only	200
<i>Sinum maculatum</i>	1	5	5	200 only	200
<i>Calliostoma bairdi oregon</i>	8	0	-	200 only	200
<i>Calliostoma rosewateri</i>	5	0	-	200 only	200
<i>Clathrodrilla haliostriphis</i>	1	5	5	200 only	200
<i>Phalium granulatium</i>	3	0	-	200 only	200
<i>Scaphella</i> sp.	2	0	-	200 only	200
<i>Hindsiclava alesidota</i>	4	0	-	200 only	200
<i>Polystira tellea</i>	73	10	730	200 only	200
<i>Scaphella dubia</i>	11	0	-	200-350	200
unidentified Turridae	6	5	30	200-2450	200
<i>Euchelus carbis</i>	1	5	5	250 only	250
<i>Scaphander watsoni</i>	150	20	3000	200-650	300
<i>Compsodrillia halistrephis</i>	6	0	-	300-350	300
<i>Astyris diaphana</i>	3	0	-	350 only	350
<i>Niso</i> sp.	1	0	-	350 only	350
<i>Mathilda</i> sp.	1	0	-	350 only	350
<i>Scaphander</i> sp.	1	0	-	350 only	350
<i>Homalopoma linnei</i>	1	0	-	350 only	350
<i>Suavotrochus iridea</i>	5	5	25	350 only	350
<i>Gymnobela</i> sp.	1	0	-	350 only	350
Turridae sp. 7	1	0	-	350 only	350
<i>Inodrillia</i> (?)	10	5	50	350-1600	350
<i>Glyphostoma</i> sp.	3	0	-	350-1600	400
<i>Cerithium</i> sp.	2	5	10	400 only	400
<i>Solariella</i> sp.	10	0	-	400 only	400
Buccinidae sp. 1	46	5	230	100-650	450
<i>Gemmula periscelida</i>	1286	40	51440	200-1100	450
<i>Leucosyrinx</i> sp.	116	5	580	300-750	450
<i>Tugurium longleyi</i>	50	0	-	350-750	450
<i>Compsodrillia acestra</i>	8	0	-	450 only	450
Turridae sp. 3	48	0	-	450-950	450
<i>Gymnobela tanneri</i>	50	5	250	450-1300	450

continued

Table 35 continued

SPECIES	A. Total Individuals at all Stations	B. Sum of Stations Where Species is Dominant (x5)	C. Product A x B	Depth Range (m)	Depth of Max. Pop. (m)
<i>Eulima</i> sp.	1	0	-	550 only	550
Pyramidellidae sp. 1	1	0	-	550 only	550
<i>Solariella lamellosa</i>	1	5	5	550 only	550
<i>Scaphella</i> cf. <i>gouldiana</i>	2	5	10	500-700	600
<i>Hyalorissia galeus</i>	2	5	10	500-700	600
<i>Gaza superba</i>	114	35	3990	500-900	600
<i>Oocorys bartschi</i>	61	20	1220	300-1050	650
<i>Amerstryrinx elegans</i>	4	0	-	450-800	650
<i>Gymnobela edgariana</i>	1	0	-	550-850	700
<i>Scaphander</i> cf. <i>clavus</i>	75	30	2250	550-1000	700
<i>Leucosyrinx</i> cf. <i>subgrundifera</i>	7	0	-	700-800	700
<i>Pyrrunculus ovatus</i>	2	0	-	350-1200	750
<i>Drilleea horrenda</i>	4	0	-	450-800	750
<i>Homalopoma</i> sp.	4	0	-	550-950	750
<i>Corinnaeturris incilis</i>	2	0	-	550-950	750
<i>Lusitanops</i> sp.	1	0	-	750 only	750
<i>Nassarina columbellata</i>	1	0	-	800 only	800
<i>Distorsio macgintyi</i>	1	0	-	800 only	800
<i>Epitonium pyrrias</i>	2	5	10	800 only	800
<i>Fusinus eucosmius</i>	1	0	-	800 only	800
<i>Latirus</i> aff. <i>varai</i>	7	5	35	800 only	800
Hipponicidae sp. n. ?	2	0	-	800 only	800
<i>Coralliophila</i> sp.	1	0	-	800 only	800
<i>Murex recurvirostris</i>	1	0	-	800 only	800
<i>Murex</i> sp.	1	0	-	800 only	800
<i>Trivia</i> sp.	1	0	-	800 only	800
<i>Homalopoma albida</i>	1	0	-	800 only	800
" <i>Bulla</i> " <i>abyssicola</i>	3	5	15	500-950	900
<i>Scaphander mundus</i>	48	30	1440	650-1400	900
<i>Gaza fisheri</i>	5	10	50	800-1050	900
<i>Cocculina</i> sp.	1	0	-	900 only	900
<i>Gymnobela agassizi</i>	3	0	-	900-950	900
<i>Cylichnium spatha</i>	4	0	-	900-1450	900
<i>Spirotropis lithocollata</i>	11	5	55	650-2200	950
<i>Ancistrosyrinx</i> sp.	111	10	1110	750-1150	950
<i>Pleurotomella</i> aff. <i>bureaui</i>	6	5	30	800-1700	950
Turridae sp. 5	1	0	-	900-1000	950
Pyramidellidae sp. 3	87	0	-	900-1200	950
<i>Oocorys sulcata</i>	35	45	1575	900-3850	950
Cymatiidae sp. 1	1	0	-	950 only	950
<i>Phymorhynchus</i> sp. 1	1	0	-	950 only	950
Turridae sp. 2	1	0	-	950 only	950
<i>Corinnaeturris</i> sp. 1	2	0	-	950-1400	950
<i>Leucosyrinx verrilli</i>	123	65	7995	300-2750	1000

continued

Table 35 continued

SPECIES	A. Total Individuals at all Stations	B. Sum of Stations Where Species is Dominant (x5)	C. Product A x B	Depth Range (m)	Depth of Max. Pop. (m)
<i>Mangelia</i> sp.	4	0	-	350-1100	1000
<i>Benthomangelia macra</i>	12	0	-	350-1700	1000
<i>Oocorys</i> sp.	5	5	25	350-2650	1000
" <i>Mangelia</i> " <i>antonia</i>	65	5	325	450-1400	1000
<i>Corinnaeturrus leucomata</i>	67	10	670	450-3350	1000
<i>Benthonella fisheri</i>	85	10	850	550-1700	1000
<i>Rissoa xanthias</i>	3	0	-	550-1700	1000
<i>Leucosyrinx</i> cf. <i>sigsbei</i>	14	5	70	550-3250	1000
<i>Latiromitra bairdi</i>	22	10	220	750-1350	1000
<i>Heliacus</i> sp.	1	0	-	800-1200	1000
Columbellidae sp. 1	11	0	-	800-1200	1000
Cyclostrematidae sp. 1	1	0	-	800-1200	1000
Cyclostrematidae sp. 2	1	0	-	800-1200	1000
Cyclostrematidae sp. 3	1	0	-	800-1200	1000
Cyclostrematidae sp. 4	1	0	-	800-1200	1000
<i>Aclis</i> sp.	2	0	-	800-1200	1000
Naticidae sp. 2	2	0	-	800-1200	1000
<i>Seguenzia</i> sp. 2	2	0	-	800-1200	1000
<i>Famelica catherinae</i>	3	0	-	800-1200	1000
<i>Famelica mirmidina</i>	2	0	-	800-1200	1000
<i>Pleurotomella</i> aff. <i>lotta</i>	4	0	-	800-1200	1000
<i>Teretia aperta</i>	1	0	-	800-1200	1000
Turridae sp. 9	1	0	-	800-1200	1000
<i>Rissoa pyrnhias</i>	17	0	-	800-1200	1000
<i>Seguenzia</i> sp. 3	7	0	-	800-1200	1000
<i>Seguenzia</i> sp. 4	3	0	-	800-1200	1000
<i>Echinogurges clavatus</i>	24	0	-	800-1200	1000
<i>Drilliola loprestiana</i>	4	0	-	800-1200	1000
<i>Micropleurotoma lophoessa</i>	10	0	-	800-1200	1000
<i>Theta</i> sp.	2	5	10	800-1200	1000
<i>Basilissa alta</i>	16	0	-	800-1400	1000
<i>Solariella pourtalisi</i>	64	5	320	800-1400	1000
<i>Acteon</i> sp. 5	3	0	-	800-1500	1000
<i>Seguenzia</i> sp. 5	21	0	-	800-1700	1000
<i>Basilissa</i> sp.	31	0	-	800-1700	1000
<i>Belomitra exsculpta</i>	7	0	-	800-1700	1000
<i>Benthomangelia</i> sp. 2	4	0	-	800-1700	1000
<i>Mangelia exsculpta</i>	3	0	-	900-1300	1000
<i>Mangelia</i> cf. <i>bandella</i>	3	0	-	950-1100	1000
<i>Teramachia</i> sp.	1	0	-	950-1100	1000
<i>Pleurotomella</i> cf. <i>edgarianum</i>	1	0	-	950-1100	1000
<i>Natica</i> sp.	1	0	-	950-1100	1000
<i>Mitra</i> sp.	10	0	-	950-1250	1000
<i>Lischkeia</i> sp.	10	0	-	950-1450	1000

continued

Table 35 continued

SPECIES	A. Total Individuals at all Stations	B. Sum of Stations Where Species is Dominant (x5)	C. Product A x B	Depth Range (m)	Depth of Max. Pop. (m)
<i>Ringicula nitida</i>	24	0	-	1000-1400	1000
<i>Leucosyrinx tenoceras</i>	375	60	22500	400-2100	1050
<i>Volutomitra</i> cf. <i>bairdii</i>	41	0	-	550-1100	1050
<i>Benthobia tryoni</i>	2	5	10	700-1400	1050
<i>Trophon aculeatus</i>	43	5	215	750-3250	1050
<i>Pleurotomella</i> cf. <i>chariessa</i>	16	0	-	1050 only	1050
Columbellidae sp. 3	2	0	-	1100-1200	1150
<i>Epitoneum nitidum</i>	1	0	-	1100-1200	1150
<i>Aclis mizon</i>	1	0	-	1100-1200	1150
Eulimidae & Aclidae n. genera	1	0	-	1100-1200	1150
<i>Bulla</i> cf. <i>eburnea</i>	1	0	-	1100-1200	1150
Turridae sp. 1	1	0	-	1100-1200	1150
<i>Corinnaeturris</i> sp. 2	13	0	-	550-1200	1150
<i>Sequenzia</i> sp. 6	7	0	-	550-1700	1150
<i>Scissurella alba</i>	16	0	-	800-1200	1150
<i>Solariella tiara</i>	30	0	-	800-1200	1150
<i>Leucosyrinx</i> cf. <i>subgrundifera</i>	4	5	20	1150 only	1150
<i>Theta pandionis</i>	51	20	1020	700-1500	1200
<i>Terebra nassula</i>	6	0	-	800-1600	1200
<i>Phymorhynchus sulcifera</i>	31	5	155	950-1400	1200
<i>Retusa</i> sp.	4	5	20	950-1450	1200
<i>Cerithiella</i> sp.	2	0	-	1000-1500	1250
<i>Columbarium bermudezi</i>	3	0	-	1200-1400	1300
<i>Theta jeffreysi</i>	112	0	-	450-3250	1400
<i>Calliotropis calatha</i>	28	20	560	800-3250	1400
<i>Drilliola</i> sp.	2	0	-	950-1450	1400
<i>Coralliophila dalli</i>	1	0	-	1350-1450	1400
<i>Solariella</i> sp. A	4	5	20	1350-1450	1400
<i>Aclis</i> cf. <i>egregia</i>	1	0	-	1400 only	1400
<i>Solariella obscura</i>	2	0	-	1400 only	1400
<i>Eudolium crosseanum</i>	5	5	25	200-2650	1450
<i>Pleurotomella agassizii</i>	50	10	500	550-1500	1450
<i>Gymnobela ipara</i>	261	25	6525	550-1700	1450
<i>Solariella</i> sp. 2	2	0	-	1400-1500	1450
<i>Epitonium</i> sp.	1	0	-	1500 only	1500
Pyramidellidae sp. 2	1	0	-	1500 only	1500
<i>Epitonium formosissimum</i>	2	0	-	1500-1700	1600
Columbellidae sp. 2	2	0	-	1600 only	1600
<i>Nassarius</i> sp.	8	5	40	1600 only	1600
Naticidae sp. 1	5	0	-	1600 only	1600
Turridae sp. 4	1	0	-	1600 only	1600
<i>Benthomangelia</i> sp. 1	9	0	-	550-1700	1700
<i>Colus</i> sp.	12	5	60	750-2650	1700
<i>Acteon</i> sp. 3	2	0	-	1700 only	1700

continued

Table 35 continued

SPECIES	A. Total Individuals at all Stations	B. Sum of Stations Where Species is Dominant (x5)	C. Product A x B	Depth Range (m)	Depth of Max. Pop. (m)
<i>Pleurotomella benedicti</i>	1	0	-	1700 only	1700
<i>Retusa</i> cf. <i>domitus</i>	4	0	-	1850 only	1850
<i>Spirotropis centimata</i>	2	5	10	1850-2100	2000
<i>Gymmobela homeostata</i>	1	0	-	2100 only	2100
<i>Oocorys abyssorum</i>	3	5	15	2100-2200	2150
<i>Scaphander nobilis</i>	1	0	-	2250 only	2250
<i>Epitoneum</i> sp. 1	2	5	10	2350-2550	2450
<i>Gymmobela blakeana</i>	5	0	-	800-2750	2750
<i>Gymmobela bairdi</i>	77	5	385	1050-2750	2750
Turridae sp. 6	9	5	45	2100-3250	2750
unidentified Buccinidae	4	0	-	2750 only	2750
<i>Phymorhynchus</i> sp. 2	4	0	-	2750 only	2750
<i>Pleurotomella</i> cf. <i>bairdii</i>	8	0	-	2750 only	2750
<i>Solariella infundibulum</i>	34	5	170	3100 only	3100
<i>Sequenzia</i> sp. 1	1	0	-	3200 only	3200
<i>Fusinus</i> sp.	17	10	170	900-3350	3250
<i>Acteon</i> sp. 1	7	0	-	3250 only	3250
<i>Acteon</i> sp. 4	1	5	5	3250 only	3250
<i>Relichna simplex</i>	1	5	5	3250 only	3250
<i>Relichna</i> sp.	1	5	5	3250 only	3250
<i>Acteon</i> sp. 2	8	5	40	3250 only	3250
<i>Crenilabium exilis</i>	1	5	5	3350 only	3350
Turridae sp. 8	1	5	5	3400-3500	3450

(II) Dominant gastropods presented in rank order.

SPECIES	Depth of Peak Pop. (m)
<i>Gemmula periscelida</i>	450
<i>Leucosyrinx tenoceras</i>	1050
<i>Gymmobela ipara</i>	1450
<i>Leucosyrinx verrilli</i>	1000
<i>Gaza superba</i>	600
<i>Murex beaulti</i>	200
<i>Scaphander watsoni</i>	300
<i>Scaphander</i> cf. <i>clavus</i>	700
<i>Scaphander mundus</i>	900
<i>Oocorys bartschi</i>	650
<i>Ancistrotyrinx</i> sp.	950
<i>Theta pandionis</i>	1200

Table 36. Distribution of species of Gastropoda among zones.

<u>Zone</u>	<u>No. of Species With Max. Pop. in Zone</u>	<u>No. of Other Species That Live in Zones</u>	<u>Total</u>
Shelf/Slope Transition (150-450 m)	41	14	55
Archibenthal Zone (475-950 m)	43	79	122
Upper Abyssal (975-2250 m)	95	22	117
Mesoabyssal (2275-3200 m)	9	12	21
Lower Abyssal (3225-3850)	8	7	15

Table 37. (I) Cephalopoda found in the deep Gulf of Mexico.
 (II) Dominant species in rank order.

(I) Inventory of cephalopods in the Gulf of Mexico arranged by depth of maximum population.

SPECIES	A. Total Individuals at all Stations	B. Sum of Stations Where Species is Dominant (x5)	C. Product A x B	Depth Range (m)	Depth of Max. Pop. (m)
<i>Loligo pealei</i>	9	20	180	150-200	200
<i>Abralia veranyi</i>	17	10	170	300 only	300
<i>Pteroctopus tetracirrhus</i>	2	5	10	500-550	500
<i>Semirossia equalis</i>	2	0	-	150-900	550
<i>Semirossia tenera</i>	2	5	10	150-900	550
<i>Rossia bullisi</i>	2	5	10	550 only	550
<i>Rossia tortugaensis</i>	2	5	10	550 only	550
<i>Benthoctopus januari</i>	52	30	1560	450-2100	700
<i>Alloposus mollis</i>	1	5	5	700 only	700
<i>Japatella diaphana</i>	7	35	245	150-1750	950
<i>Histioteuthis dofleini</i>	3	15	45	850-2100	950
<i>Vampyroteuthis infernalis</i>	5	20	100	950-2150	1000
<i>Ornithoteuthis antillarum</i>	2	5	10	1000 only	1000
<i>Semirossia</i> sp.	1	5	5	1050 only	1050
<i>Bathothauma lyromma</i>	3	10	30	1050-1750	1050
<i>Neorossia</i> sp. A	2	10	20	950-1200	1100
<i>Opisthoteuthis agassizi</i>	1	5	5	1100 only	1100
unidentified Argonautidae	3	5	15	1300-2100	1300
<i>Argonauta hians</i>	1	0	-	1350 only	1350
<i>Cranchia scabra</i>	3	0	-	1350 only	1350
<i>Mastigoteuthis grimaldi</i>	3	5	15	1350 only	1350
<i>Neorossia</i> sp.	1	5	5	1400 only	1400
<i>Helicocranchia pfefferi</i>	1	5	5	1450 only	1450
<i>Pholidoteuthis adami</i>	6	10	60	1050-2000	1500
<i>Eledonella pygmaea</i>	2	5	10	1200-1750	1500
<i>Grimalditeuthis bomplandii</i>	1	5	5	2100 only	2100
<i>Brachioteuthis</i> sp.	1	5	5	2650 only	2650
<i>Tremoctopus violaceus</i>	2	5	10	3200 only	3200
<i>Octopoteuthis megaptera</i>	2	0	-	3250 only	3250
<i>Grimpoteuthis</i> sp. A	8	10	80	3250-3750	3250
<i>Onychoteuthis banksii</i>	28	35	980	950-3700	3300
<i>Histioteuthis corona corona</i>	2	5	10	3500 only	3500

(II) Dominant cephalopods presented in rank order.

SPECIES	Depth of Peak Pop. (m)
<i>Benthoctopus januari</i>	700
<i>Onychoteuthis banksii</i>	3300
<i>Japatella diaphana</i>	950
<i>Vampyroteuthis infernalis</i>	1000

Table 38. Confirmed benthic and benthopelagic cephalopods among those collected from the Gulf of Mexico by the R/V ALAMINOS.

<u>Species</u>	<u>Depth Range (m)</u>
OCTOPODA	
<u>Pteroctopus tetracirrhus</u>	500- 550
<u>Benthoctopus januari</u>	450-2100
<u>Opisthoteuthis agassizi</u>	1100 only
<u>Grimpot euthis sp. A</u>	3250-3750
SEPIOIDEA	
<u>Semirossia equalis</u>	150- 900
<u>Semirossia tenera</u>	150- 900
<u>Rossia bullisi</u>	550 only
<u>Rossia tortugaensis</u>	550 only
<u>Semirossia sp.</u>	1050 only
<u>Neorossia sp. A</u>	950-1200
<u>Neorossia sp.</u>	1400 only

Table 39. Distribution of species of Cephalopoda among zones.

<u>Zone</u>	<u>No. of Species With Max. Pop. in Zone</u>	<u>No. of Other Species That Live in Zones</u>	<u>Total</u>
Shelf/Slope Transition (150-450 m)	2	4	6
Archibenthal Zone (475-950 m)	9	2	11
Upper Abyssal (975-2250 m)	15	4	19
Mesoabyssal (2275-3200 m)	2	1	3
Lower Abyssal (3225-3850)	4	0	4

Porifera

Table 40 lists 38 sponge identifications with most of the species (21) being recorded from only one station. The most abundant species, according to the number of stations where they occurred, are listed below with their total depth range and the ranges over which they are most common.

<u>Species</u>	<u>Depth Range (m)</u>	
	<u>Total</u>	<u>Effective</u>
<u>Radiella sol</u>	850-3850	850-1500
<u>Thenea fenestrata</u>	50-3750	900-3750
<u>Euplectella sp.</u>	900-3800	900-1400
<u>Radiella sp.</u>	1350-3850	3250-3850
<u>Hyalonema sp.</u>	200-1000	900-1000

Radiella sol and Radiella sp. are small hemispherical sponges that occurred abundantly throughout the Gulf. Sponges of the genus Radiella are evident in many deep-Gulf photographs as small individual domes covered with sediment. Radiella sp. was distributed similarly to its sister species R. sol, however it is more common at deeper depths than was R. sol.

Thenea fenestrata is also hemispherical in shape although it is somewhat more domed and larger than Radiella. This species was evenly distributed throughout the Gulf at depths of 900 m and deeper. The two glass sponges (Hexactinellida), Euplectella sp. and Hyalonema sp. are the most common in the lower Archibenthal and Upper Abyssal Zones. However, Euplectella sp. ranges much deeper than Hyalonema sp. The distribution of numbers of sponge species among zones is shown in Table 41. The in situ photograph of a cup sponge is shown in its natural habitat in Plate 8 B. It is evident that sponges are rather evenly distributed among zones and thus do not exhibit the parabolic pattern of distribution characteristic of most other groups.

Table 41. Distribution of sponge species among zones.

<u>Zone</u>	<u>No. of Species</u>
Shelf/Slope Transition (150-450 m)	16
Archibenthal Zone (475-950 m)	19
Upper Abyssal (975-2250 m)	18
Mesoabyssal (2275-3200 m)	12
Lower Abyssal (3225-3850)	14

Table 40. (I) Porifera found in the deep Gulf of Mexico.

(I) Inventory of sponges in the Gulf of Mexico arranged by depth of maximum population.

SPECIES	A. Sum of Stations Where Species Occur	Depth Range (m)
<i>Pachastrella</i> sp.	1	400 only
<i>Sphinctrella horrida</i>	1	400 only
<i>Raspailia</i> sp.	1	400 only
<i>Pleroma</i> sp.	1	400 only
<i>Theonella</i> sp.	1	400 only
unidentified Lithisidae	1	400 only
<i>Latrunculia</i> sp.	1	400 only
unidentified Hexasterophora	1	400 only
<i>Acanthascus</i> sp.	1	400 only
<i>Hyalonema</i> sp.	13	200-1000
<i>Aaptos</i> sp.	1	600 only
<i>Eurete</i> sp.	2	200-1150
<i>Aphrocallistes bocagei</i>	1	800 only
<i>Aphrocallistes</i> cf. <i>beatrice</i>	1	800 only
<i>Chondrocladia</i> sp.	1	900 only
<i>Geodia</i> sp. C	2	950 only
<i>Geodia</i> sp. A	1	950 only
<i>Farrea</i> sp.	3	400-1650
<i>Tethycordyla thyris</i>	10	650-1500
<i>Plakortis</i> sp.	1	1400 only
<i>Tetilla</i> sp.	1	1450 only
<i>Dragmatyle topsenti</i>	10	600-2450
<i>Tisiphonia</i> sp.	2	950-2250
<i>Tylodesma</i> sp.	3	400-2950
unidentified Dictyonina	6	150-3450
<i>Thenea fenestrata</i>	38	50-3750
<i>Dactylocalyx</i> sp.	2	600-3300
<i>Thenea</i> sp.	8	400-3850
<i>Radiella sol</i>	46	850-3850
<i>Euplectella</i> sp.	24	900-3800
<i>Hyalonema</i> sp. B	7	1000-3750
<i>Hyalonema</i> sp. A	3	1050-3850
<i>Radiella</i> sp.	16	1350-3850
<i>Tethyopsilla lens</i>	1	2700 only
<i>Desmacidon</i> sp.	2	3250 only
<i>Geodia</i> sp. B	1	3300 only
<i>Holoxea</i> sp.	1	3300 only
unidentified Suberitidae	1	3550 only
<i>Fangophilina</i> sp.	1	3550 only

Epifaunal Groups of Lesser Importance

Coelenterata

The coelenterata are represented in the deep Gulf by 23 species of stony corals (Scleractinea) as listed in Table 42 ranging in depth between 100 and 1650 m; 14 species of sea pens (Pennatulacea) as listed in Table 43 ranging in depth between 100 and 3700 m; 10 species of soft corals (Alcyonacea) as listed in Table 44 ranging in depth between 500 and 1650 m; and 8 species of Hydrozoa (Table 45) ranging in depth between 400 and 1850 m. Sea anemones (Actiniaria) were also present in the deep Gulf samplings, but the specimens were not identified by the taxonomic specialist in time for this report. Table 46 shows the distribution of the numbers of coelenterate species among the bathymetric zones, with the Archibenthal and Upper Abyssal accounting for most of the coelenterate species. In situ bottom photographs of a sea pen and the gorgonian soft coral, Chrysogorgia elegans, are shown in their natural habitat in Plate 8 C and D.

Bryozoa

Bryozoans from the ALAMINOS collections are represented by 22 species (Table 47), most of which occur on the continental shelf at depths of 100 m or less. Only two species range into the Shelf/Slope Transition and Upper Archibenthal Zones (Table 48), and one species, Nellia oculata, was found in the Mesoabyssal Zone at 3000 m.

Brachiopoda

Four species of Brachiopoda were taken in the deep Gulf samplings (Table 49), ranging in depth between 150 and 3850 m. Chlidonophora incerta is the dominant brachiopod species in the Gulf, occurring between 2150 and 3850 m. Table 50 shows the distribution of brachiopods by bathymetric zones.

Sipuncula

Eight species of sipunculan worms are found in the deep Gulf (Table 51) ranging between 150 and 3750 m. Sipunculus sp. 1 (cf. norvegicus), occurring in the Archibenthal Zone between 500 and 900 m, is the dominant sipunculan in the deep Gulf followed by Golfingia flagrifera, a deeper living species which has its depth of maximum population in the Upper Abyssal Zone at 1850 m. The distribution of Sipuncula by bathymetric zones is shown in Table 52.

Table 42. (I) Zoantharia: Scleractinea and Antipatharia found in the deep Gulf of Mexico.

(I) Inventory of stony corals (Scleractinea) and black corals (Antipatharia) in the Gulf of Mexico arranged by depth of maximum population.

SPECIES	A. Total Stations	Depth Range
Scleractinea		
<i>Asterosmilia prolifera</i>	1	100 only
<i>Madracis asperula</i>	1	100 only
<i>Paracyathus pulchellus</i>	3	100-800
<i>Madrepora carolina</i>	1	150 only
<i>Thallamophyllia riisei</i>	1	150 only
<i>Balanophyllia</i> sp.	1	150 only
<i>Madracis myriaster</i>	1	150 only
<i>Deltocyathus italicus</i>	14	200-2650
<i>Deltocyathus hexagonus</i>	1	250-350
<i>Schizocyathus fissilis</i>	1	400 only
unidentified Zoanthidae	1	400 only
<i>Anomocora fecunda</i>	2	400-800
<i>Deltocyathus calcar</i>	1	600 only
<i>Trocyathus rawsoni</i>	7	600 only
<i>Caryophyllia berteriana</i>	1	800 only
<i>Pepanocyathus stimpsoni</i>	1	800 only
<i>Madrepora oculata</i>	3	800-1200
<i>Stephanocyathus</i> (s.) <i>diadema</i>	5	800-1500
<i>Caryophyllia ambrosia</i>	15	800-1500
<i>Stephanocyathus</i> (o.) <i>coronatus</i>	2	1050 only
<i>Enallopsammia profunda</i>	2	1050-1200
<i>Desmophyllum cristigalli</i>	1	1100-1200
<i>Solenosmilia variabilis</i>	1	1100-1200
<i>Caryophyllia polygona</i>	1	1650 only
Antipatharia		
unidentified Antipatharia	2	100-1000

Table 43. (I) Alcyonaria: Pennatulacea found in the deep Gulf of Mexico.

(I) Inventory of sea pens in the Gulf of Mexico arranged by depth of maximum population.

SPECIES	A.	
	Total Stations	Depth Range
<i>Pennatula</i> sp.	1	100-200
<i>Funiculina quadrangularis</i>	12	150-1450
<i>Protoptilum carpenteri</i>	5	500-1200
<i>Funiculina</i> sp.	1	650-850
<i>Umbellula</i> sp. C	2	700-900
<i>Umbellula</i> sp. F	3	800-950
<i>Umbellula</i> sp. D	1	950 only
<i>Umbellula</i> sp. 3	1	950 only
unidentified Pennatulacea	2	950-1150
<i>Stylatula antillarum</i>	1	1100 only
? <i>Anthoptilum</i> sp.	5	1100-1450
<i>Umbellula</i> sp.	1	2100 only
<i>Umbellula</i> sp. B	1	2350 only
<i>Umbellula lindahlia</i>	1	2650 only
<i>Umbellula</i> sp. A	3	2650-3700

Table 44. (I) Alcyonaria: Alcyonacea found in the deep Gulf of Mexico.

(I) Inventory of soft corals in the Gulf of Mexico arranged by depth of maximum population.

SPECIES	A.	
	Total Stations	Depth Range
<i>Swiftia koreni</i>	1	900-1000
<i>Calyptrophora josephinae</i>	1	900-1000
Chrysogorgiidae (axis)	1	950 only
<i>Chrysogorgia elegans</i>	8	500-1750
? <i>Keratoisis</i> (axis)	4	500-2250
<i>Acanella eburnea</i>	4	600-1300
? <i>Acanella</i> (basal disk)	10	600-2050
<i>Acanella</i> sp.	4	900-1250
Isididae	3	950-1300
<i>Corallium</i>	1	1650 only
axis of <i>Acanella</i> or <i>Lepidisis</i> sp.	1	1000-1100

Table 45. (I) Hydrozoa found in the deep Gulf of Mexico.

(I) Inventory of hydroids in the Gulf of Mexico arranged by depth of maximum population.

SPECIES	A. Total Stations	Depth Range
unidentified Hydrozoa	1	400 only
<i>Acryptolaria conferta</i>	1	400 only
<i>Opercularella</i> sp. B	1	750 only
? <i>Opercularella</i> sp. A	1	600 only
<i>Thecocarpus bispinosus</i>	1	400 only
<i>Halecium</i> sp.	1	600 only
<i>Eudendrium</i> sp.	2	600-750
Tubularidae	1	600 only
<i>Cladocarpus flexuosus</i>	4	800-1850

Table 46. Distribution of coelenterate species among zones.

Zone	No. of Species
Shelf/Slope Transition (150-450 m)	16
Archibenthal Zone (475-950 m)	34
Upper Abyssal (975-2250 m)	27
Mesoabyssal (2275-3200 m)	4
Lower Abyssal (3225-3850)	1

Table 47. (I) Bryozoa found in the deep Gulf of Mexico.

(I) Inventory of bryozoans in the Gulf of Mexico arranged by depth of maximum population.

SPECIES	A. Total Colonies at all Stations	B. Sum of Stations Where Species Occur	Depth Range (m)
<i>Bugula</i> sp.	1	1	50 only
<i>Bracebridgia subsulcata</i>	1	1	100 only
<i>Reptadeonella violacea</i>	2	1	100 only
<i>Tremogasterina mucronata</i>	3	1	100 only
<i>Tremogasterina</i> sp.	1	1	100 only
<i>Copidozoum tenuirostre</i>	1	1	100 only
<i>Celleporaria albirostris</i>	2	1	100 only
<i>Celleporaria</i> sp.	17	1	100 only
<i>Celletosia radiata</i>	1	1	100 only
<i>Cupuladria biporosa</i>	30	1	100 only
<i>Cleidochasma porcellanum</i>	1	1	100 only
<i>Cleidochasma contractum</i>	1	1	100 only
<i>Trypostega venusta</i>	1	1	100 only
<i>Mamillopora cupula</i>	17	1	100 only
<i>Hippopetraliella bisinuata</i>	3	1	100 only
<i>Stylopoma spongites</i>	3	1	100 only
<i>Parasmittina trispinosa</i>	1	1	100 only
<i>Steganoporella magnilabris</i>	8	1	100 only
<i>Hippoporidra edax</i>	2	1	100 only
<i>Cupuladria doma</i>	97	4	50-750
<i>Discoporella umbellata</i>	2	1	100-750
<i>Nellia oculata</i>	1	1	3000 only

Table 48. Distribution of bryozoan species among zones.

Zone	No. of Species
Shelf/Slope Transition (150-450 m)	2
Archibenthal Zone (475-950 m)	2
Upper Abyssal (975-2250 m)	0
Mesoabyssal (2275-3200 m)	1
Lower Abyssal (3225-3850)	0

Table 49. (I) Brachiopoda found in the deep Gulf of Mexico.

(I) Inventory of brachiopods in the Gulf of Mexico arranged by depth of maximum population.

SPECIES	A. Total Individuals at all Stations	B. Sum of Stations Where Species is Dominant (x5)	C. Product A x B	Depth Range (m)	Depth of Max. Pop. (m)
<i>Terebratulina cailleli</i>	1	0	-	150 only	150
<i>Argyrotheca barretti</i>	4	5	20	150 only	150
<i>Platidia anomioides</i>	3	5	15	750 only	750
<i>Pelagodiscus atlanticus</i>	8	5	40	2100-3850	3000
<i>Chlidonophora incerta</i>	114	22	2508	2150-3850	3700

Table 50. Distribution of species of Brachiopoda among zones.

Zone	No. of Species With Max. Pop. in Zone	No. of Other Species That Live in Zones	Total
Shelf/Slope Transition (150-450 m)	1	0	1
Archibenthal Zone (475-950 m)	1	0	1
Upper Abyssal (975-2250 m)	0	2	2
Mesoabyssal (2275-3200 m)	1	1	2
Lower Abyssal (3225-3850)	1	1	2

Table 51. (I) Sipuncula found in the deep Gulf of Mexico.

(I) Inventory of sipunculids in the Gulf of Mexico arranged by depth of maximum population.

SPECIES	A. Total Individuals at all Stations	B. Sum of Stations Where Species is Dominant (x5)	C. Product A x B	Depth Range (m)	Depth of Max. Pop. (m)
<i>Golfingia</i> sp. 4 (cf. <i>misakiana</i>)	1	5	5	150 only	150
<i>Golfingia</i> sp. 3	3	0	-	700 only	700
<i>Sipunculus</i> sp. 1 (cf. <i>norvegicus</i>)	63	45	2835	500-900	750
<i>Golfingia catharinae</i>	3	5	15	1100 only	1100
<i>Golfingia flagrifera</i>	23	10	230	1850-2750	1850
<i>Golfingia</i> sp. 2 (cf. <i>flagrifera</i>)	2	10	20	2750-3700	3200
<i>Golfingia</i> sp. 1	pieces	0	-	3750 only	3750
<i>Phascolosoma</i> sp. 1	1	5	5	3750 only	3750

Table 52. Distribution of species of Sipuncula among zones.

Zone	No. of Species With Max. Pop. in Zone	No. of Other Species That Live in Zones	Total
Shelf/Slope Transition (150-450 m)	1	0	1
Archibenthal Zone (475-950 m)	2	0	2
Upper Abyssal (975-2250 m)	2	0	2
Mesoabyssal (2275-3200 m)	1	1	2
Lower Abyssal (3225-3850)	2	1	3

THE INFAUNA

Polychaeta

One hundred thirty-seven species of polychaete annelid worms were collected by the ALAMINOS from the shelf break to the abyss in the Northern Gulf of Mexico (Table 53). These species were distributed among 11 orders and 28 families of which the Maldanidae, Ampharetidae, Sigalionidae, Onuphidae, Eunicidae, and Polyodontidae were the most speciose (Table 54). It is interesting to note that the leading four families belong to different orders (Table 55).

The maldanids are all tubicolous, with mud-walled tubes and are usually large enough to appear in bottom photographs. They are common from the shelf to the abyss but generally are more abundant in depths less than 1000 m (Table 54). Ampharetids generally bear relatively long tentacles and thus resemble terebellids. They are common in the deep Gulf, having a vertical distribution paralleling that of the maldanids. Both groups are most common in the Archibenthal Zone. Sigalionids are scale worms that prefer muddy bottoms, particularly on the outer shelf and in the Shelf/Slope Transition Zone. The onuphids are tubicolous and in such genera as Hyalinoecia and Nothria* carry their tubes around as they plow through soft bottoms. So far as is known, onuphids are scavengers. Like the maldanids and ampharetids, they are most abundant in the Archibenthal Zone but do occur on the Abyssal Plain. The eunicids are generally considered to be carnivores, and this is probably true of those species that live on hard substrata, but those that live in the deep sea are more likely omnivores that are able to scavenge upon detritus, as is evidenced from underwater, in situ photographs (see Plate 9A). Like the sigalionids, the polyodontids are scale worms that are more abundant in the Shelf/Slope Transition Zone and are not represented on the Abyssal Plain. It is interesting to note that suspension-feeding polychaetes such as serpulids and sabellids are represented in abyssal depths, but all are very small unlike the deposit-feeding or scavenging types such as the maldanids. The distribution of polychaete species by bathymetric zones is shown in Figure 56. Polychaetes of the families Onuphidae, Oweniidae, and Polyodontidae are shown in their typical habitats in Plate 9, A, B, and C.

* These polychaetes live on very soft bottoms through which they plow in search of food, often being almost completely buried. Because they obtain their food beneath the water-sediment interface, it seems appropriate to regard them as infaunal.

Table 53. (I) Polychaeta found in the deep Gulf of Mexico.
 (II) Dominant species in rank order.

(I) Inventory of polychaetes in the Gulf of Mexico arranged by depth of maximum population.

SPECIES	A. Total Individuals at all Stations	B. Sum of Stations Where Species is Dominant (x5)	C. Product A x B	Depth Range (m)	Depth of Max. Pop. (m)
<i>Nereis succinea</i>	?	0	-	shelf only	*
<i>Nephtys verrilli</i> ?	1	5	5	shelf only	*
<i>Lepidonotus sublevis</i>	?	0	-	shelf only	*
<i>Sthenelais picta</i>	11	5	55	shelf only	*
<i>Sthenelanelia uniformis</i>	2	5	10	shelf only	*
<i>Sthenolepsis</i> sp. A	2	0	-	shelf only	*
<i>Acoetes</i> sp.	3	5	15	shelf-150	150
<i>Polyodontes frons</i>	1	0	-	150 only	150
<i>Euarche tubifex</i>	777	40	31080	150-200	150
<i>Acoetes pacifica</i>	8	5	40	shelf-200	200
<i>Sthenolepis incisa</i> ?	4	10	40	shelf-200	200
<i>Polyodontes lupinus</i>	9	10	90	shelf-400	200
<i>Polyodontes</i> sp. B	1	5	5	200 only	200
<i>Chloeia viridis</i> ?	1	5	5	200 only	200
<i>Diplocirrus capensis</i>	1	5	5	200 only	200
<i>Protula tubularia</i>	3	5	15	200 only	200
<i>Sthenolepis</i> sp.	1	5	5	200 only	200
<i>Psammolyce flava</i>	1	5	5	200 only	200
<i>Ehlerssileanira incisa</i>	53	20	1060	150-600	250
<i>Goniada norvegica</i>	1	0	-	250 only	250
<i>Asychis</i> sp. C	1	0	-	250 only	250
<i>Johnstonia</i> sp.	2	0	-	250 only	250
<i>Onuphis</i> sp. B	1	0	-	250 only	250
<i>Leanira alba</i>	17	5	85	250 only	250
unidentified Serpulidae	2	5	10	250-300	300
<i>Pherusa</i> sp.	1	5	5	300 only	300
<i>Salmacina</i> sp. A	1	5	5	300 only	300
<i>Vermiliopsis</i> sp. A	1	5	5	300 only	300
<i>Sthenelais</i> sp.	1	0	-	350 only	350
<i>Scoloplos rubra</i>	5	5	25	350-900	350
<i>Panthalis pacifica</i>	21	10	210	250-600	400
unidentified Syllidae	12	5	60	300-400	400
<i>Lumbrineris</i> cf. <i>latreilli</i>	6	0	-	350-750	400
<i>Eunice norvegica</i>	22	0	-	400 only	400
<i>Goniada</i> sp. B	1	5	5	400 only	400
<i>Orbinia</i> sp.	1	5	5	400 only	400
<i>Ophelina</i> sp. A	11	5	55	400 only	400
<i>Sabellastarte</i> sp.	3	0	-	400 only	400

continued

Table 53 continued

SPECIES	A. Total Individuals at all Stations	B. Sum of Stations Where Species is Dominant (x5)	C. Product A x B	Depth Range (m)	Depth of Max. Pop. (m)
<i>Syllis</i> sp.	2	0	-	400 only	400
<i>Harmothoe</i> sp. A	5	5	25	400-600	400
<i>Maldane sarsi</i>	24	10	240	400-750	400
<i>Eunice floridana</i>	49	5	245	400-900	400
<i>Scoloplos</i> sp. A	19	5	95	450 only	450
<i>Melinna</i> sp.	?	0	-	450 only	450
<i>Diplocirrus</i> sp.	4	0	-	450-1150	450
<i>Goniada</i> sp. A	5	10	50	350-700	500
<i>Panthalis</i> sp. A	50	10	500	350-750	500
<i>Ophelina cylindrica</i> ?	2	5	10	400-650	500
<i>Spiophanes</i> cf. <i>soederstromi</i>	1	0	-	550 only	550
<i>Rhamphobrachium agassizi</i>	36	5	180	200-3250	600
<i>Pista</i> sp.	2	5	10	250-950	600
<i>Nothria</i> sp. A	52	40	2080	450-3250	600
unidentified Acoetidae	7	5	35	500-900	600
<i>Myriochele</i> sp. B	63	10	630	500-2750	600
<i>Anobothrus</i> sp.	1	0	-	600 only	600
<i>Samythella elongata</i>	6	0	-	600 only	600
<i>Eunice</i> sp.	2	0	-	600 only	600
<i>Marphysa</i> sp.	3	5	15	600 only	600
new genus <i>Thelepinæ</i>	?	0	-	600 only	600
<i>Nothria conchylega</i>	12	0	-	600 only	600
<i>Eusamytha</i> sp. ?	1	0	-	600 only	600
<i>Amage tumida</i>	16	5	80	600-900	600
<i>Harmothoinae</i> sp. 2	3	0	-	600-950	600
<i>Nereis</i> sp. A	3	5	15	400-900	650
<i>Melinna maculata</i> ?	1	0	-	650 only	650
<i>Marphysa sanguinea</i>	1	0	-	650 only	650
<i>Orbinia riseri</i>	3	0	-	450-950	700
<i>Loimia</i> sp.	?	0	-	550-800	700
<i>Sosane</i> sp.	5	10	50	600-950	700
<i>Ninoe nigripes</i>	2	0	-	650-750	700
<i>Polydora websteri</i>	3	5	15	500-700	700
Capitellidae sp. B	1	5	5	700 only	700
<i>Goniada teres</i>	1	0	-	700 only	700
<i>Spiochaetopterus</i> sp.	10	15	150	700-3100	700
<i>Marphysa</i> cf. <i>bellii</i>	5	10	50	600-750	750
<i>Amphicteis gunneri</i>	1	0	-	750 only	750
? <i>Sabellides</i> sp.	1	0	-	750 only	750
<i>Lipponeris ambigua</i>	1	0	-	750 only	750
<i>Aphrodita</i> sp.	1	0	-	750 only	750
near <i>Notomastus</i>	1	5	5	750 only	750
unidentified Lumbriclymeninae	8	5	40	750 only	750
<i>Onuphis microcephala</i>	5	10	50	400-3100	800
<i>Phyllampharete longicirrata</i>	3	5	15	750-900	800

continued

Table 53 continued

SPECIES	A. Total Individuals at all Stations	B. Sum of Stations Where Species is Dominant (x5)	C. Product A x B	Depth Range (m)	Depth of Max. Pop. (m)
<i>Hyalinoecia cf. stricta</i>	110	55	6050	400-1050	850
<i>Asychis cf. gotoi</i>	38	5	190	700-900	850
unidentified Chaetopteridae	149	25	3725	350-2750	900
<i>Asychis byceps</i> ?	2	5	10	750-900	900
<i>Maldane</i> sp. B	25	15	375	750-3250	900
<i>Myriochele</i> sp. A, n. species	68	50	3400	300-3550	950
<i>Onuphis</i> sp. A	44	15	660	350-950	950
<i>Terebellides</i> sp.	7	0	-	400-1150	950
unidentified Sigalionidae	3	10	30	550-1350	950
<i>Notomastus latericeus</i>	10	30	300	600-950	950
<i>Lumbrineris</i> sp. A	38	5	190	750-950	950
<i>Lanice/Eupolyornia</i> sp.	10	20	200	900-3100	950
Ampharetidae, n. genus	1	5	5	950 only	950
<i>Eunice cf. schemacephala</i>	1	0	-	950 only	950
<i>Lysidice cf. ninetta</i>	171	5	855	950 only	950
<i>Asychis</i> sp. (<i>sensu stricta</i>)	2	5	10	950 only	950
<i>Paradiopatra cf. solenotecton</i>	18	30	540	950-3850	950
<i>Nephtys hombergi</i> ?	5	5	25	200-1850	1000
<i>Chloeia viridis</i>	1	5	5	1050 only	1050
<i>Hermodice carunculata</i>	1	5	5	1050 only	1050
<i>Drilonereis</i> sp. A	2	0	-	700-1500	1100
<i>Hyalinoecia tubicola</i>	152	45	6840	600-3250	1150
<i>Phyllodoce</i> sp.	1	0	-	1150 only	1150
Spionidae sp. A	1	5	5	1150 only	1150
<i>Glycera oxycephala</i>	26	0	-	350-1200	1200
<i>Nephtys phyllocirra</i>	23	10	230	350-1200	1200
<i>Nephtys paradoxa</i>	26	10	260	950-1200	1200
<i>Eunice pennata</i> ?	2	5	10	750-1850	1300
<i>Leanira</i> n.	10	15	150	450-1500	1350
<i>Leanira hystericis</i>	18	15	270	750-2100	1400
<i>Harmothoinae</i> sp. 1	4	10	40	950-1400	1400
unidentified Ampharetidae	4	0	-	600-1450	1450
unidentified Terebellidae	2	5	10	1450 only	1450
<i>Phalacrostemma cidariophilum</i> ?	2	5	10	950-2250	1600
<i>Asychis</i> n. species	32	10	320	1450-1700	1700
Capitellidae sp. A	1	0	-	1700 only	1700
Spionidae sp. B	1	0	-	1700 only	1700
<i>Onuphis</i> sp.	4	0	-	500-3250	1850
<i>Glycera tessellata</i>	1	5	5	1850 only	1850
unidentified Oweniidae	2	0	-	700-3250	1950
unidentified Opheliidae	2	5	10	750-3400	2050
<i>Travisia</i> sp. ?	2	0	-	2150 only	2150
<i>Maldane</i> sp.	2	0	-	950-3450	2200
<i>Travisia forbesii</i> ?	3	5	15	950-3450	2200
<i>Eunice pennata</i>	14	10	140	800-2750	2750

continued

Table 53 continued

SPECIES	A. Total Individuals at all Stations	B. Sum of Stations Where Species is Dominant (x5)	C. Product A x B	Depth Range (m)	Depth of Max. Pop. (m)
unidentified Lumbrineridae	6	5	30	2950 only	2950
unidentified Sabellidae	6	5	30	500-3100	3100
unidentified Maldaninae	1	0	-	3100 only	3100
unidentified Ampharetinae	?	0	-	3200 only	3200
unidentified Onuphidae	11	10	110	1100-3350	3250
<i>Phyllochaetopterus</i> sp.	1	5	5	3250 only	3250
<i>Maldanella</i> sp.	5	5	25	3250 only	3250
<i>Eunoe</i> sp. ?	1	0	-	3250 only	3250
<i>Hyalopomatus langerhansi</i>	1	5	5	3400 only	3400
<i>Amelinna</i> sp.	3	10	30	700-3650	3650

(II) Dominant polychaetes presented in rank order.

SPECIES	Depth of Peak Pop. (m)
<i>Euarche tubifex</i>	150
<i>Hyalinoecia tubicola</i>	1150
<i>Hyalinoecia</i> cf. <i>stricta</i>	850
<i>Myriochele</i> sp. A, n. species	950
<i>Nothria</i> sp. A	600
<i>Ehlersileanira incisa</i>	250

* Unknown

Table 54. Survey of polychaete families found in the deep Gulf with a tabulation of their species in vertical zones.

Family	Total Species	Number of Species in Zone				
		Shelf/ Slope	Archibenthal	Upper Abyssal	Mesoabyssal	Lower Abyssal
Maldanidae	13	3	6	2	1	1
Ampharetidae	12	1	7	2	1	1
Sigalionidae	12	9	1	2	-	-
Onuphidae	11	1	7	2	-	-
Eunicidae	10	2	6	1	1	-
Polyodontidae	9	7	2	-	-	-
Terebellidae	6	-	6	-	-	-
Opheliidae	5	1	1	3	-	-
Serpulidae	5	4	-	-	-	1
Polynoidae	5	2	1	1	-	1
Spionidae	4	-	2	2	-	-
Goniadidae	4	2	2	-	-	-
Lumbrinereidae	4	1	2	-	1	-
Flabelligeridae	4	3	1	-	-	-
Nephtyidae	4	1	-	3	-	-
Orbiniidae	3	2	1	-	-	-
Chaetopteridae	3	-	2	-	-	1
Capitellidae	3	-	2	1	-	-
Amphinomidae	3	1	-	2	-	-
Sabellidae	3	1	1	-	1	-
Syllidae	2	2	-	-	-	-
Glyceridae	2	-	-	2	-	-
Nereidae	2	1	1	-	-	-
Phyllodocidae	1	-	-	1	-	-
Aphroditidae	1	-	1	-	-	-
Arabellidae	1	-	-	1	-	-
Sabellariidae	1	-	-	1	-	-
Trichobranchidae	1	-	1	-	-	-
Totals		44	52	26	5	6

Table 55. The distribution of polychaete families among orders. The most speciose families in the deep Gulf of Mexico are ranked and underlined.

Phyllodocida	Sabellida
3. <u>Sigalionidae</u>	Sabellidae
6. <u>Polyodontidae</u>	Serpulidae
Syllidae	Capitellida
Nereidae	1. <u>Maldanidae</u>
Glyceridae	<u>Capitellidae</u>
Nephtyidae	Spionida
Phyllodicidae	Spionidae
Aphroditidae	Chaetopteridae
Polynoidae	Amphinomida
Eunicida	Amphinomidae
4. <u>Onuphidae</u>	Flabelligerida
5. <u>Eunicidae</u>	Flabelligeridae
Lumbrinereidae	Orbiniida
Arabellidae	Orbiniidae
Terebellida	Opheliida
2. <u>Ampharetidae</u>	Ophellidae
Sabellariidae	Oweniida
Terebellidae	Oweniidae
Trichobranchidae	

Table 56. Distribution of species of polychaetes among zones.

<u>Zone</u>	<u>No. of Species With Max. Pop. in Zone</u>	<u>No. of Other Species That Live in Zones</u>	<u>Total</u>
Shelf/Slope Transition (150-450 m)	39	24	63
Archibenthal Zone (475-950 m)	55	28	83
Upper Abyssal (975-2250 m)	26	3	29
Mesoabyssal (2275-3200 m)	5	18	23
Lower Abyssal (3225-3850)	6	11	17

Mollusca

Bivalvia

The list of deep Gulf of Mexico bivalves collected by the R/V ALAMINOS (Table 57) is somewhat incomplete due to an unfortunate loss of specimens during shipment to the taxonomic specialist. A total of 73 species among 18 families are listed. Among these, the palaeotaxodont families Malletiidae, Nuculanidae, and Nuculidae, and the family Propeamussiidae are complete. The ensuing discussion will therefore be biased toward data from these four families. Such a restricted discussion is partly justified since the palaeotaxodontids, at least, are the most abundant bivalve group in the deep Gulf below 500 m. The distribution of the bivalves according to depth zones is shown in Table 58.

The glass scallops, Propeamussium sp. A and Propeamussium sp. C were the two most abundant bivalves collected. The Propeamussium species apparently form aggregations. Propeamussium sp. A was collected at 13 stations and an average of 54 specimens per hectare were taken at stations where the species was found, and the other members of the genus were collected in similarly high densities. The benthic skimmer and 20-m trawl were the most efficient gear in sampling the Propeamussiidae, probably because these animals are excellent swimmers and could avoid the slower grabs and dredges. Glass scallops are carnivorous and probably feed while swimming by sucking water and small crustaceans and other small prey into the mantle. Other Propeamussium species identified from the Gulf with their entire depth ranges and including records from outside the Gulf (Thomas Waller, pers. comm., 1982)* are:

<u>Propeamussium</u> sp. A	677-1766 m
<u>Propeamussium</u> sp. B	475-1005 m
<u>Propeamussium</u> sp. C	715-1256 m
<u>Propeamussium</u> sp. D	364- 864 m
<u>P. dalli</u> (Smith, 1885)	183-1097 m

Dr. Waller is presently preparing a monograph of the Propeamussiidae and the Pectinidae.

The palaeotaxodont species are small, and unlike the glass scallops, were sampled poorly by the skimmer since many specimens could easily pass through the 6.4 mm mesh. Most stations with high recorded densities of palaeotaxodonts were sampled with the canvas-lined dredges.

Twenty-six species but relatively few live individuals (192 total) of Nuculanidae were collected. The Malletiidae was represented by 18 species and the Nuculidae by 10, and two species from each of these families were dominant bivalves of the deep-Gulf fauna. The malletiid Tindaria amabilis was widespread throughout the Gulf although it seemed to be confined to a band between 100-1500 m. Stomach content analysis (James, 1972) suggested that T. amabilis individuals less than 10 mm long fed rather selectively on foraminifera while larger individuals were detritus feeders.

* U.S. National Museum of Natural History, Washington, D.C.

The malletiid Neilo sp. A and the nuculids Brevinucula verrilli and Nucula callicredemna were all dominant species having similar depth distributions. Neilo sp. A was a very common medium-sized (4.8-13.0 mm) bivalve in the Meso- and Lower Abyssal Zones. Large numbers of dead valves were often collected, particularly in areas where ironstone occurred. The small nuculid Brevinucula verrilli (2.4-4.9 mm) was the most abundant of the family and had a broad geographic and bathymetric distribution in the Gulf. Live individuals were collected from 1000 m depth and Knudsen (1970) recorded B. verrilli from as shallow as 44 m depth, but these shallow records are probably "abnormal" and possibly result from transport of the species upward by upwelling (Knudsen, 1979). B. verrilli in this study was certainly most common in the Meso- and Lower Abyssal Zones. Nucula callicredemna, a larger nuculid (3.1-18.9 mm) had a bathymetric distribution very similar to both Neilo sp. A and B. verrilli. Neilo sp. A and N. callicredemna were often collected together.

Figure 92 from James (1972) summarizes the vertical distribution of the live palaeotaxodonts collected in the Gulf of Mexico. Five of these species were recognized from other ocean basins as abyssal: Neilo bermudensis, Nucula callicredemna, Brevinucula verrilli, Neilonella guineensis, and Pristigloma nitens which supports the idea that the Gulf does indeed have an abyssal zone, regardless of the higher bottom temperatures in the Gulf than in the other basins (James, 1972).

The palaeotaxodonts which are the dominant bivalves below 1000 m, are all in-faunal deposit feeders. Propeamussium is carnivorous and its distribution is confined to the Archibenthal and Upper Abyssal Zones. These observations reflect the importance of feeding strategies among bivalves in relation to food sources and abundance in the deep Gulf.

Table 57. (I) Bivalves found in the deep Gulf of Mexico.
 (II) Dominant species in rank order.

(I) Inventory of bivalves in the Gulf of Mexico arranged by depth of maximum population.

SPECIES	A. Total Individuals at all Stations	B. Sum of Stations Where Species is Dominant (x5)	C. Product A x B	Depth Range (m)	Depth of Max. Pop. (m)
<i>Yoldia solenoides</i>	8 live 42 valves	0	-	150-400 150-750	200
<i>Nuculana acuta</i>	45 live 187 valves	15	675	150-250 150-2450	200
<i>Anadara</i> cf. <i>baughmani</i>	1 live	5	5	200 only	200
<i>Cardiomya striata</i>	2 live	0	-	200 only	200
<i>Nemocardium peramabile</i>	21 live 25 valves	5	105	200 only 200 only	200
<i>Aequipecten glyptus</i>	26 live many valves	25	650	200-250 200-250	200
<i>Nuculana carpenteri</i>	no live 42 valves	-	-	- 200-3300	-
<i>Astarte</i> cf. <i>nana</i>	19 live	10	190	300-350	300
<i>Anodontia</i> cf. <i>endentula</i>	6 live	5	30	300-350	300
<i>Cuspidaria rostrata</i>	1 live	0	-	350 only	350
<i>Nuculana hebes</i>	3 live 17 valves	0	-	350 only 350 only	350
<i>Phacoides filusus</i>	5 live	5	25	350 only	350
<i>Venericardia armilla</i>	1 live	5	5	350 only	350
<i>Nucula</i> sp. A	3 live 5 valves	5	15	350 only 350-1700	350
<i>Cardiomya</i> sp. C	10 live	5	50	400 only	400
<i>Amygdalum politum</i>	44 live 24 valves	20	880	400-750 400 only	400
<i>Nuculana platessa</i>	2 live 3 valves	5	10	400 only 400-2450	400
<i>Anodontia</i> sp.	46 live	5	230	200-450	450
<i>Verticordia</i> cf. <i>fischeriana</i>	44 live	5	220	450 only	450
<i>Propeamussium</i> sp. D	44 live 14 valves	10	440	550-750 550-750	550
<i>Nuculana solidifacta</i>	14 live	5	70	600 only	600
<i>Vesicomya</i> sp.	4 live	5	20	600 only	600
<i>Abra longicalis americana</i>	82 live 375 valves	20	1640	200-3350 400-1450	700
<i>Nuculana bipennis</i>	no live 7 valves	-	-	- 200-750	-
<i>Nuculana concentrica</i>	no live 10 valves	-	-	- 750 only	-

continued

Table 57 continued

SPECIES	A. Total Individuals at all Stations	B. Sum of Stations Where Species is Dominant (x5)	C. Product A x B	Depth Range (m)	Depth of Max. Pop. (m)
<i>Nucula culebrensis</i>	no live 96 valves	-	-	- 400-2450	-
<i>Capulus cf. galena</i>	5 live	0	-	750-900	750
<i>Propeamussium sp. B</i>	1 live fragments	0	-	900 only 700 only	900
<i>Astarte nana</i>	2 live	0	-	1000 only	1000
<i>Nuculana sp. B</i>	no live 11 valves	-	-	- 750-1150	-
<i>Malletia sp. B</i>	2 live	0	-	1000 only	1000
<i>Limopsis sp.</i>	24 live 3 valves	0	-	1000-1450 1400 only	1000
<i>Neilonella sp. B</i>	1 live 107 valves	0	-	1000 only 750-2450	1000
<i>Yoldiella pachia</i>	1 live 18 valves	0	-	1000 only 1000-2450	1000
<i>Propeamussium sp. C</i>	782 live 65 valves	25	19550	800-1450 800-1050	1050
<i>Nuculana solidula</i>	no live 27 valves	-	-	- 1000-1150	-
<i>Nucula pernambucensis</i>	8 live 11 valves	10	80	1000-1500 750-1700	1150
<i>Yoldiella quadrangularis</i>	7 live 144 valves	0	-	1000-1400 750-1700	1150
<i>Nuculana sp. A</i>	no live 51 valves	-	-	- 750-2450	-
<i>Tindariopsis agathida</i>	10 live 301 valves	15	150	1000-1850 750-3100	1150
<i>Astarte cf. globula</i>	4 live	0	-	1000-1250	1150
<i>Nucula sp. B</i>	2 live 10 valves	0	-	1150 only 1000-1700	1150
<i>Nuculana semen</i>	no live 2 valves	-	-	- 1150 only	-
<i>Limopsis galathea</i>	1 live	0	-	1250 only	1250
<i>Nucula obliterated</i>	1 live 3 valves	0	-	1250 only 1000 only	1250
<i>Arca orbiculata</i>	8 live	5	40	1000-2650	1250
<i>Propeamussium dalli</i>	69 live	5	345	350-1350	1350
<i>Propeamussium spp.</i>	517 live	45	23265	640-2100	1350
<i>Cardiomya sp. B</i>	3 live	0	-	1350 only	1350
Pteriidae	1 live	5	5	1350 only	1350
<i>Limopsis pelagica</i>	115 live	35	4025	700-2000	1400
<i>Abra sp.</i>	4 live 15 valves	0	-	1400 only 200-650	1400
<i>Tindaria amabilis</i>	111 live 803 valves	35	3885	1000-1500 750-1850	1400
Pectinidae	6 live	5	30	1400 only	1400

continued

Table 57 continued

SPECIES	A. Total Individuals at all Stations	B. Sum of Stations Where Species is Dominant (x5)	C. Product A x B	Depth Range (m)	Depth of Max. Pop. (m)
<i>Cetoconcha</i> sp. ?	6 live	0	-	200-2650	1450
<i>Propeamussium</i> sp. A	648 live 23 valves	45	29160	700-1500 700-1500	1450
<i>Limopsis aurita paucidentata</i>	3 live	0	-	1450 only	1450
<i>Neilonella</i> sp. A	2 live 27 valves	5	10	1000-2450 1000-3250	1750
<i>Poromya</i> sp.	5 live	5	25	1850-2100	1850
<i>Neilo</i> sp.	2 live	5	10	2000 only	2000
<i>Thyasira</i> sp.	1 live	5	5	2100 only	2100
<i>Neilo bermudensis</i>	3 live 5 valves	5	15	2300 only 2300 only	2300
<i>Nucula fernandinae</i>	no live 1 valve	-	-	- 2450 only	-
<i>Nuculana</i> sp. C	no live 2 valves	-	-	- 2450 only	-
<i>Yoldiella mirmidina</i>	1 live 2 valves	5	5	2450 only 2450 only	2450
<i>Cyclopecten</i> cf. <i>hadalis</i>	7 live	5	35	2450-2650	2450
<i>Cardiomya</i> sp. A	2 live	0	-	2650 only	2650
<i>Neilo</i> sp. B	no live 179 valves	-	-	- 2750 only	-
<i>Poromya tornata</i>	23 live 19 valves	5	115	2450-3350 3250 only	3100
<i>Brevinucula verrilli</i>	110 live 370 valves	40	4400	950-3500 950-3500	3200
<i>Tindariopsis aeolata</i>	4 live 10 valves	5	20	2800-3250 3100-3450	3200
<i>Pristigloma nitens</i>	3 live	5	15	3200 only	3200
<i>Yoldiella</i> sp. A	1 live	0	-	3200 only	3200
<i>Bathyarca asperula</i>	63 live	15	945	1000-3350	3250
<i>Nucula callicredemma</i>	254 live 212 valves	25	6350	2450-3750 2100-3750	3250
<i>Neilo</i> sp. A	215 live 1796 valves	25	5375	2650-3750 2650-3800	3250
<i>Cetoconcha bulla</i>	105 live 15 valves	5	525	3000-3250 3250 only	3250
<i>Neilonella guineensis</i>	13 live 100 valves	10	130	3200-3550 3100-3650	3250
<i>Cardiomya</i> sp.	20 live	0	-	1000-3300	3300
<i>Malletia</i> sp. A	27 live 105 valves	10	270	2100-3700 1100-3700	3300
<i>Cuspidaria glacialis</i>	20 live	0	-	3300-3350	3300
<i>Tindaria</i> sp. A	no live 13 valves	-	-	- 2550-3450	-

continued

Table 57 continued

(II) Dominant bivalves presented in rank order.

SPECIES	Depth of Peak Pop. (m)
<i>Propeamussium</i> sp. A	1450
<i>Propeamussium</i> spp.	1350
<i>Propeamussium</i> sp. C	1050
<i>Nucula callicredemna</i>	3250
<i>Neilo</i> sp. A	3250
<i>Brevinucula verrilli</i>	3200
<i>Limopsis pelagica</i>	1400
<i>Tindaria amabilis</i>	1400
<i>Abra longicalis americana</i>	700

Table 58. Distribution of species of bivalves among zones.

Zone	No. of Species With Max. Pop. in Zone	No. of Other Species That Live in Zones	Total
Shelf/Slope Transition (150-450 m)	18	3	21
Archibenthal Zone (475-950 m)	6	8	14
Upper Abyssal (975-2250 m)	29	5	34
Mesoabyssal (2275-3200 m)	9	11	20
Lower Abyssal (3225-3850)	8	4	12

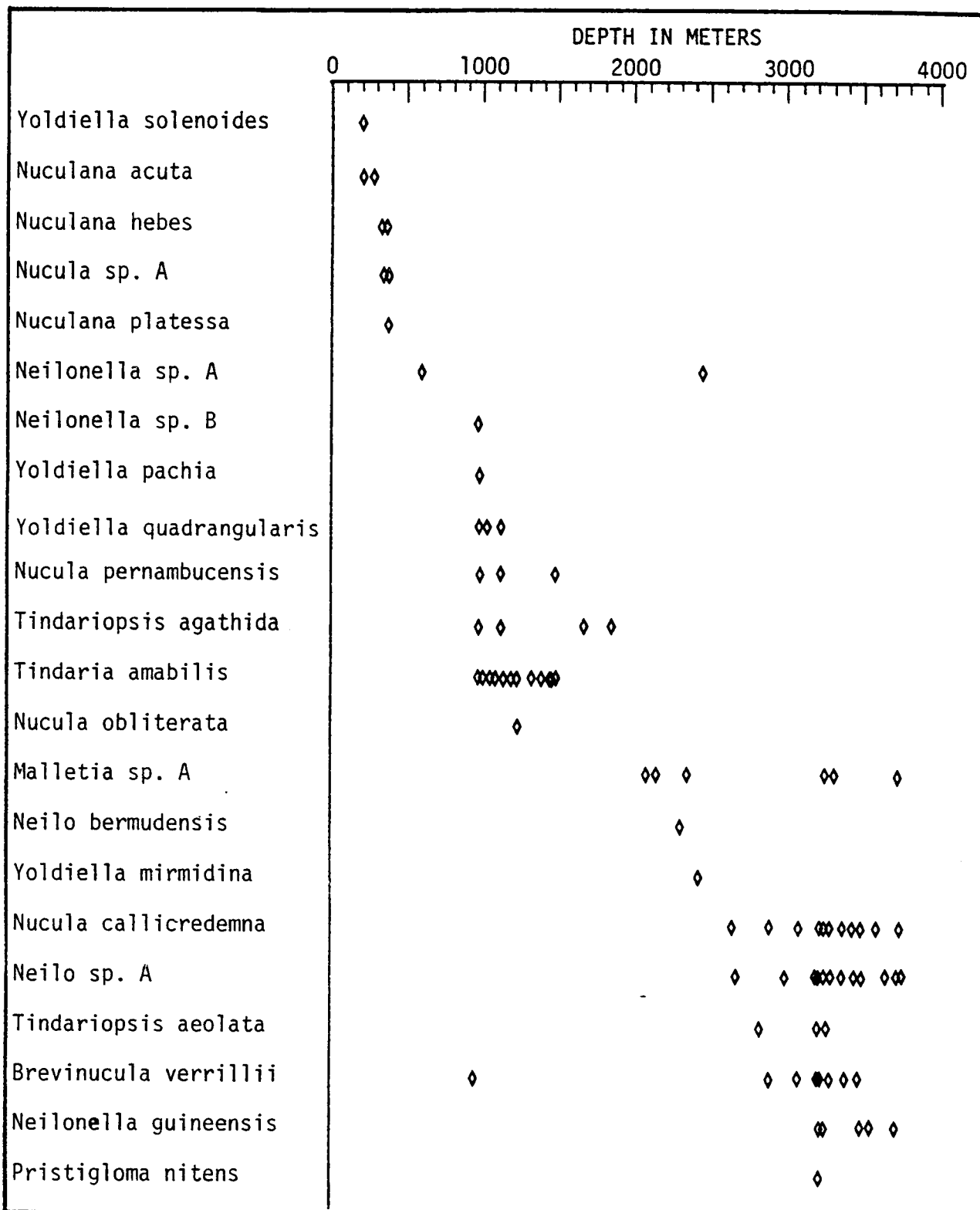


Figure 92. Vertical distribution of live palaeotaxodont specimens from the Gulf of Mexico. (From James, 1972).

Scaphopoda (Tusk Shells)

Seventeen species of scaphopods are listed in Table 59, although live individuals of only 10 species were actually collected. Nine of these 10 species are of the genus Dentalium. Some of these scaphopods, particularly the deeper occurring species, cover quite a bathymetric span. Among the dominant species, Dentalium perlongum (live) had the greatest depth range of of 2400 m, while D. meridionale and D. callithrix had ranges of 1600 m and 1100 m, respectively. These three species were the only scaphopods of which numerous live individuals were taken. All three are upper- and mesoabyssal species, and have broad geographic ranges as well. The distribution of scaphopod species by bathymetric zones is shown in Table 60.

Scaphopods are actually infaunal burrowers. They burrow head first into the sediment and feed on microscopic organisms, usually forams, from the surrounding water and sediment. Few specifics are known of the ecology of deep-sea scaphopods (e.g. their predators or reproductive patterns), but their shells were often collected in great numbers from much shallower and deeper than the ranges of the live individuals. Hence it would be helpful to have better knowledge of the live scaphopod distribution, in order to discern whether the abundant scaphopod shells are relicts of past populations or displaced deposits by currents, slumping, turbidity currents, and other transport processes.

Table 59. (I) Scaphopoda found in the deep Gulf of Mexico.
 (II) Dominant species in rank order.

(I) Inventory of tusk shells in the Gulf of Mexico arranged by depth of maximum population.

SPECIES	A. Total Individuals at all Stations	B. Sum of Stations Where Species is Dominant (x5)	C. Product A x B	Depth Range (m)	Depth of Max. Pop. (m)
<i>Fessidentalium floridense</i>	1 live?	5	5	100 only	100
<i>Dentalium stenoschizum</i>	4 live 1 shell	10	40	150-200 200 only	200
<i>Dentalium semistriolatum</i>	no live 1 shell	-	-	- 200 only	-
<i>Dentalium ceratum</i>	1 live 4 shells	0	-	300 only 100-300	300
<i>Laevidentalium callipeplum</i>	no live 3 shells	-	-	- 650 only	-
<i>Cadulus</i> sp.	no live 365 shells	-	-	- 200-1150	-
<i>Dentalium circumcinctum</i>	1 live 278 shells	5	5	950 only 350-2200	950
<i>Entalina platamodes</i> ?	no live 10 shells	-	-	- 950-1150	-
<i>Entalina</i> sp.	no live 8 shells	-	-	- 950-1150	-
<i>Pulsellum pressum</i>	6 live 203 shells	0	-	1000 only 200-1400	1000
<i>Dentalium perlongum</i>	162 live 716 shells	105	17010	900-3300 200-3500	1000
<i>Dentalium obscurum</i> ?	no live 4 shells	-	-	- 750-1350	-
<i>Dentalium laqueatum</i>	3 live 33 shells	5	15	100-1400 100-3700	1400
<i>Dentalium carduum</i>	no live 1 shell	-	-	- 1750 only	-
<i>Dentalium callithrix</i>	18 live 688 shells	25	450	1350-2450 950-3500	2000
<i>Dentalium ensiculus</i>	5 live 47 shells	15	75	2100-3300 1000-3300	3200
<i>Dentalium meridionale</i>	174 live 305 shells	25	4350	1750-3350 1650-3350	3250

(II) Dominant tusk shells presented in rank order.

SPECIES	Depth of Peak Pop. (m)
<i>Dentalium perlongum</i>	1000
<i>Dentalium meridionale</i>	3250
<i>Dentalium callithrix</i>	2000

Table 60. Distribution of species of Scaphopoda among zones.

<u>Zone</u>	<u>No. of Species With Max. Pop. in Zone</u>	<u>No. of Other Species That Live in Zones</u>	<u>Total</u>
Shelf/Slope Transition (150-450 m)	3	6	9
Archibenthal Zone (475-950 m)	6	4	10
Upper Abyssal (975-2250 m)	4	8	12
Mesoabyssal (2275-3200 m)	0	5	5
Lower Abyssal (3225-3850)	3	2	5

PLATE 1

ASTEROIDEA
(Starfish)

The asteroids typically do not have arms that are sharply demarcated from the central disk. That is true of some deep-sea species but not of two shown on this plate (viz., "B" and "D"). Starfish commonly feed on molluscs, usually either gastropods or bivalves.

- A. Dipsacaster antillensis. Shown is the feeding impression made by this typical asteroid. Belonging to the family Astropectinidae, this species burrows easily into the sediments in search for bivalves. The depth is 3678 m in the Lower Abyssal Zone of the central Gulf.
Scale 0.6 x 0.8 m.
- B. Midgardia xandaros. In at least three ways this brisingid is an atypical starfish. First, it is the largest known. Second, it has the form of an ophiuroid, i.e., its arms are slender and sharply marked off from the central disk. Third, as this photo indicates, it is a suspension-feeder; feeding much as do some crinoids. The depth is 549 m in the Archibenthal Zone of the western Gulf.
Scale 0.6 x 0.8 m.
- C. Dipsacaster antillensis. This photo shows the starfish embedded in sediments. The depth is 2697 m in the Upper Abyssal Zone of the western Gulf.
Scale 0.6 x 0.8 m.
- D. Zoroaster fulgens. This starfish belongs to the family Zoroasteridae all of which occur in deep water. They also prefer muddy bottoms, such as shown here. The depth is 2213 m in the Upper Abyssal Zone of the western Gulf.
Scale 0.7 x 0.8 m.


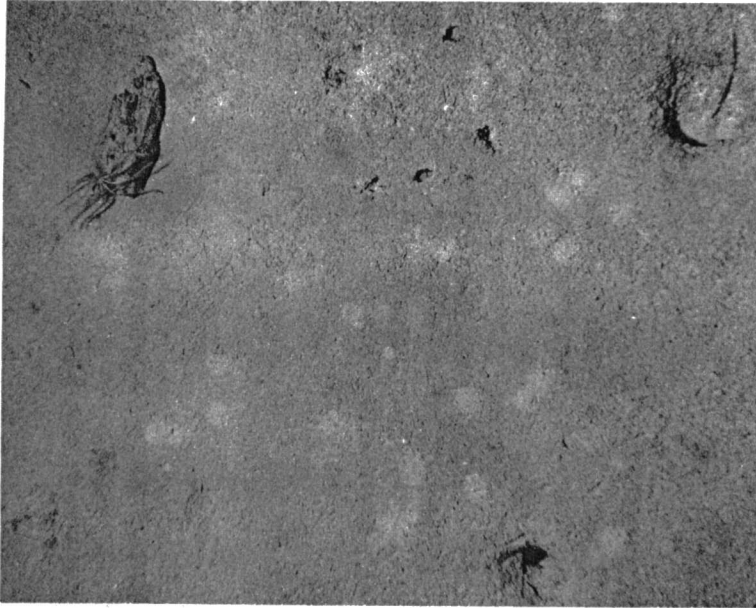


PLATE 2

ECHINOIDEA
(Sea-urchins)

The sea-urchins of the deep sea differ from those in shallow water primarily in the degree of calcification of the body. They tend either to be leathery or with very thin-walled tests. Otherwise they have typical movable spines and tube feet.

- A. Phormosoma placenta. This is one of the most common off-shelf sea-urchins in the Gulf of Mexico. Its test is leathery. As is true of many echinoids it travels in loosely organized groups or herds. Note the stippling of sediments by the tube feet. The depth is 800 m in the Archibenthal Zone of the western Gulf. Scale 0.5 x 0.7 m.
- B. Hygrosoma petersi. This leathery sea-urchin is far less common in the Gulf than Phormosoma. It is large and dark purple. The depth is 2122 m in the Upper Abyssal Zone of the eastern Gulf. Scale 1.6 x 2.0 m.
- C. Unidentified echinoid. This sea-urchin is found primarily on carbonate sediments where plant debris has settled on the bottom. The depth is 752 m in the Archibenthal Zone of the eastern Gulf in the DeSoto Canyon. Scale 0.9 x 1.1 m.
- D. Plesiodiadema antillarum. This sea-urchin is abundantly represented in the benthic fauna of the deep Gulf. It is one of the smallest of the group although it has relatively long spines. The depth is 1353 m in the Upper Abyssal Zone of the western Gulf. This species is usually common where pteropod shells and plant debris gather on the bottom. Scale 1.0 x 1.2 m.


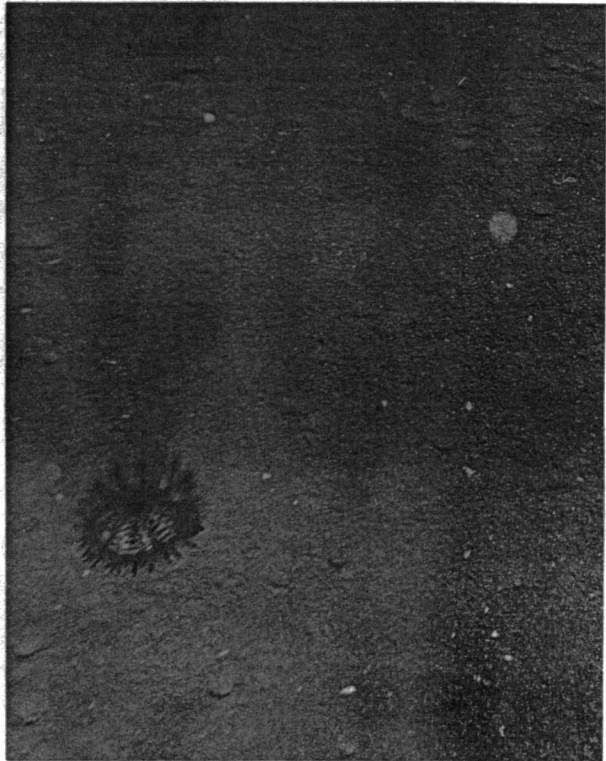
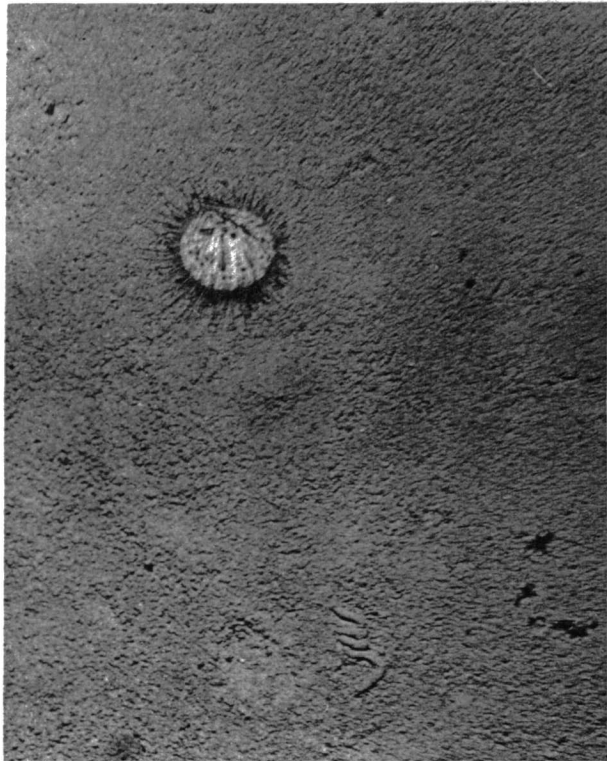


PLATE 3

OPHIUROIDEA
(Brittle and Serpent Stars)

The serpent stars in these photographs depict well the typical morphology of the Class Ophiuroidea of the Phylum Echinodermata in that the arms are sharply demarcated from the central disk.

- A. Ophiomusium planum. This serpent star was photographed in the act of searching for food. Note the tips of three arms are buried in the sediments. The depth is 2214 m in the Upper Abyssal Zone of the western Gulf. Scale 0.5 x 0.7 m.
- B. Ophiomusium planum. This serpent star was photographed in a stance characteristic of this genus. Note the fecal casting of a holothurian in the upper right. The depth is 3248 m in the Mesoabyssal Zone of the eastern Gulf. Scale 0.5 x 0.7 m.
- C. Ophiomusium planum. Having located its prey, this serpent star is apparently in the process of engulfing it. It is known to feed on crustaceans and bivalves, some valves of which are scattered in the sediment. The depth is 2214 m in the Upper Abyssal Zone of the western Gulf. Scale 1.0 x 1.2 m.
- D. Ophiernus sp. Very little is known about the feeding habits of this species. The depth is 549 m in the Archibenthal Zone of the western Gulf. Scale 0.7 x 0.9 m.

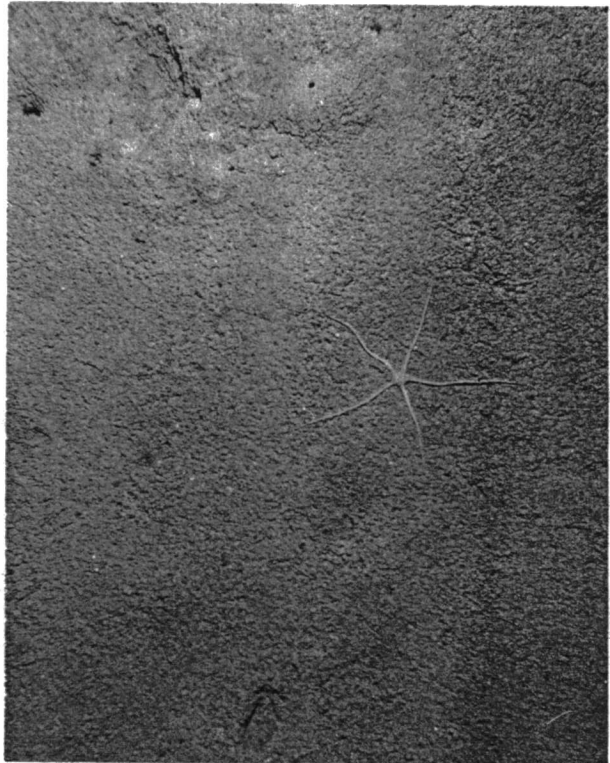

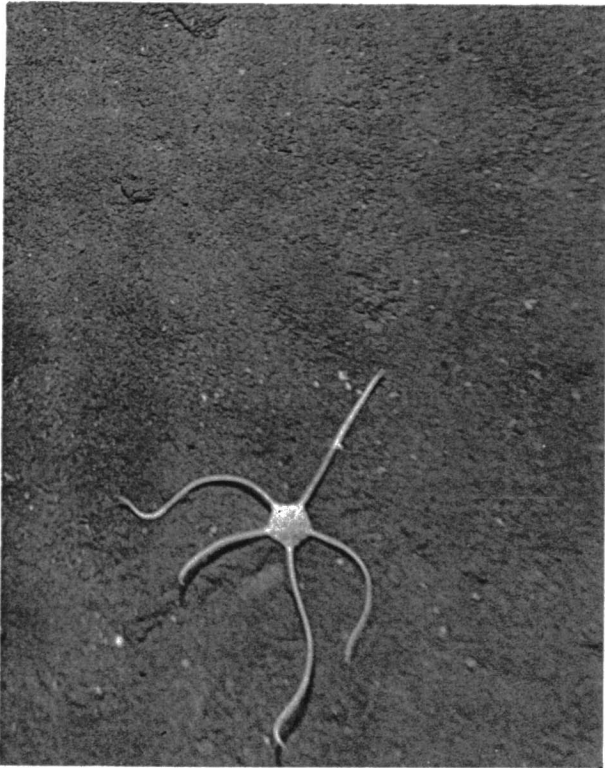


PLATE 4

HOLOTHUROIDEA
(Sea Cucumbers)

If any group of animals can be said to be typical of the deep sea, the Holothuroidea would have to be a first choice. In part this is because their endoskeleton has been reduced to microscopic spicules or plates embedded in the body wall or are absent entirely. Thus, they do not have to face the problem of calcification in cold water. Both benthic and pelagic sea cucumbers are found in the Gulf.

- A. Psychropotes semperiana. This elasipod has a moderately well-developed tail-like appendage. As is true of all elasipod holothurians this species is only found very deep. The depth is 3676 m in the Lower Abyssal Zone of the western Gulf, actually on the Sigsbee Abyssal Plain. Scale 0.8 x 1.0 m.
- B. Psychropotes depressa. This elasipod has only a small caudoid appendage. It is confined to deep water. The depth is 3667 m in the Lower Abyssal Zone of the western Gulf. Scale 1.8 x 2.3 m.
- C. Psychropotes cf. longicauda. As its name implies this elasipod species has a very long caudoid appendage. One can see by the change of color of the sediments where it has been feeding. The depth is 3750 m in the Lower Abyssal Zone of the western Gulf. Scale 0.8 x 1.0 m.
- D. Deima validum. This elasipod differs from most others by having a hard encrusted surface of thin plates. The depth is 1000 m in the Upper Abyssal Zone of the western Gulf. Scale 2.2 x 2.8 m.

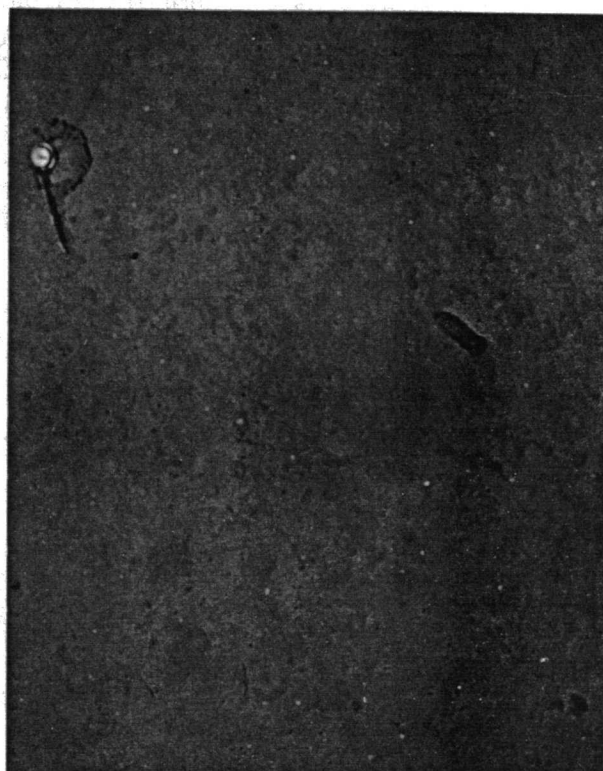


PLATE 5

HOLOTHUROIDEA continued
(Sea Cucumbers)

- A. Bathyplotes pourtalesi. This sea cucumber is not an elasipod. Rather it belongs to the order Aspidochirota that contains many of the shallow-water species. However, the family Synallactidae to which Bathyplotes belongs contains several other genera found in the Gulf, e.g., Paelopatides, Pseudostichopus, and Mesothuria. The depth is 925 m in the Archibenthal Zone of the western Gulf.
Scale 2.2 x 2.8 m.
- B. Benthodytes typica. This elasipod is the most common sea cucumber in the deep water of the Gulf. The depth is 2213 m in the Upper Abyssal Zone of the western Gulf.
Scale 0.7 x 0.9 m.
- C. Pelagothuria sp. This is a pelagic elasipod. Many of the individuals of this genus previously taken were netted at the surface. Its body is completely devoid of spicules or plates. The depth is 2200 m in the western Gulf.
Scale 0.7 x 0.9 m.
- D. Pseudostichopus sp. An arched organism incrustated with shells and foraminiferans, which is a synallactid sea cucumber. Note its trail. The spheroid object by it from which lines are radiating is a large protozoan (Protista) with trails made by its pseudopods. It is in the order Xenophytophoria and the family Cerelasmididae. The depth is 2213 m in the Upper Abyssal Zone of the western Gulf.
Scale 0.7 x 0.9 m.

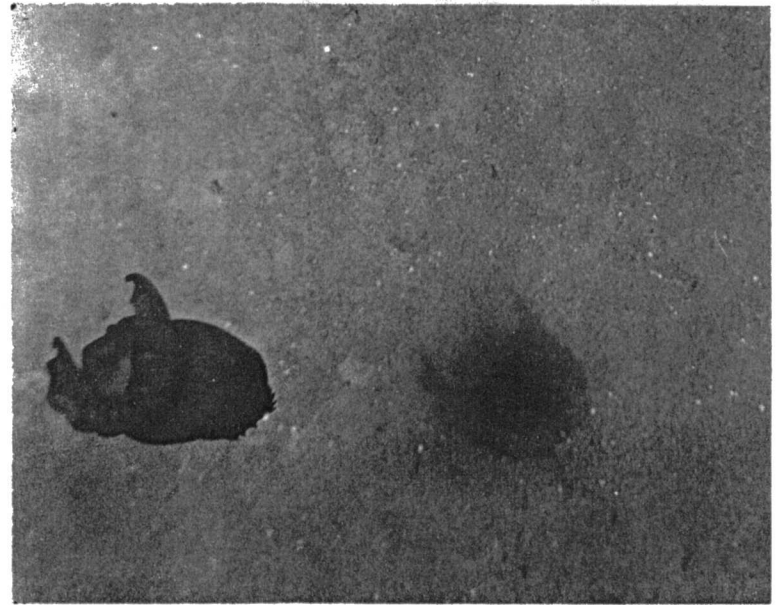
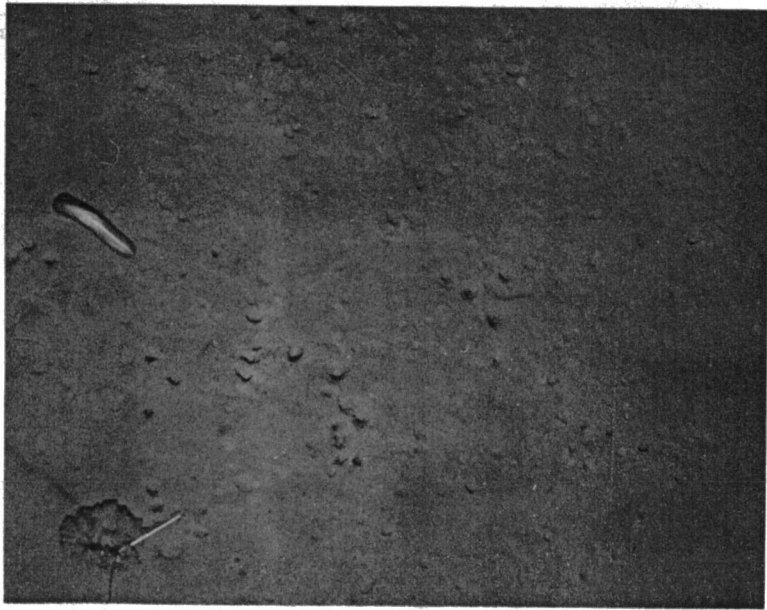
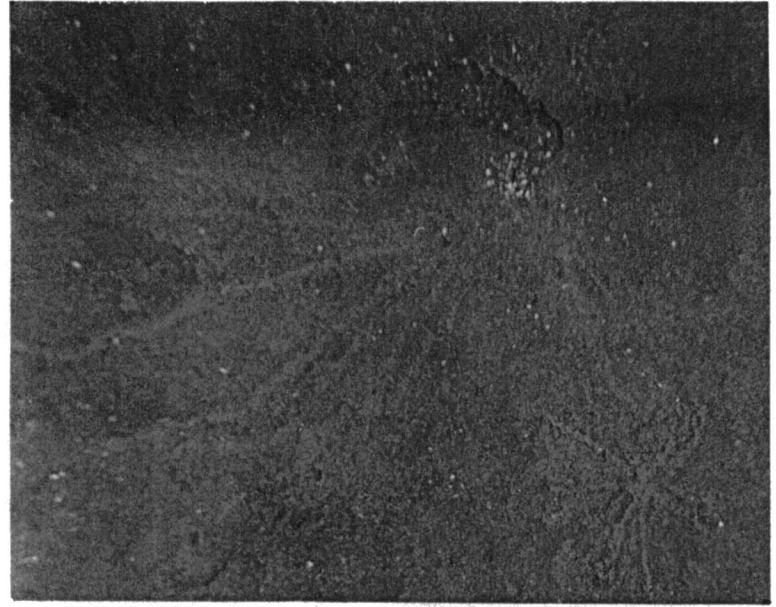


PLATE 6

CRUSTACEA

The Crustacea play a very important role in the deep-sea ecosystem. The natantians shown here in "A" and "C" are carideans. These forms feed on bivalves, polychaetes, and other crustaceans and in turn are fed on by fishes.

- A. Glyphocrangon nobilis. Before taking this photo, it was assumed that these heavy-bodied carideans never left their burrows. In this photo, however, we see that they are capable of rapid movement. The clues in this photo indicate that they bound along making slash marks in the bottom. The depth is 1234 m in the Upper Abyssal Zone of the western Gulf.
Scale 0.4 x 0.5 m.
- B. Glyphocrangon nobilis. The burrow system of this species is shown in this photo. Here we see the characteristic circlet of burrows of this caridean. It is likely that they are colonial. The depth, as in "A", is 1234 m in the Upper Abyssal Zone of the western Gulf.
Scale 0.7 x 0.9 m.
- C. Nematocarcinus rotundus. This species is the most abundant caridean in the deep Gulf. The source of the burrow systems seen here is unknown, but it is suspected that they were made by eels. The depth is 1110 m in the Upper Abyssal Zone of the western Gulf.
Scale 0.5 x 0.7 m.
- D. Nephropsis aculeata. This deep-sea lobster belongs in the family Nephropidae. It burrows but the system is not shown in this photo. The fish to the left is a macrourid or rat-tail. The depth is 549 m in the Archibenthal Zone of the western Gulf.
Scale 0.4 x 0.6 m.




PLATE 7

CHARACTERISTIC FISHES

The fishes shown in these photos represent several important types in ecosystems of the Gulf of Mexico. The abundance of fishes in an area is perhaps the most significant indication of the benthic production at the site. The fishes in these photos are demersal types.

- A. Gadidae. This gadid apparently feeds on benthic infaunal organisms which it uncovers with its modified fins. Movies taken of these fishes in the Gulf show them stirring up large clouds of sediment. The depth is 549 m in the Archibenthal Zone of the western Gulf.
Scale 0.3 x 0.4 m.
- B. Chaemeridae. Although the chaemerids are not as abundant in the Gulf as gadids, they do play a significant trophic role in the benthic ecosystem. The depth is 549 m in the Archibenthal Zone of the western Gulf.
Scale 0.3 x 0.4 m.
- C. Synphobranchidae. The synphobranchid eels play a very important ecological role in the Upper Abyssal Zone of the Gulf. They feed upon crustaceans. The depth is 1300 m in the eastern Gulf below DeSoto Canyon.
Scale 1.5 x 1.9 m.
- D. Macrouridae. The rat-tails are among the most abundant and characteristic fishes in the Upper Abyssal Zone of the Gulf. This one is living at a depth of 1569 m in the eastern Gulf below DeSoto Canyon.
Scale 1.5 x 1.9 m.




PLATE 8

PROTOZOA, SPONGES, COELENTERATES

- A. A giant protozoan in the order Xenophytophoria and family Cerelasmidae. They are common on soft bottoms in deep water. The radiating marks are traces made by feeding pseudopods. The depth is 1569 m in the eastern Gulf below DeSoto Canyon. Scale 1.5 x 1.9 m.
- B. A cup sponge taken at a depth of 2213 m in the Upper Abyssal Zone of the western Gulf. Scale 0.5 x 0.7 m.
- C. A sea pen taken at a depth of 1234 m in the Upper Abyssal Zone in the western Gulf. Scale 0.7 x 0.9 m.
- D. Chrysogorgia elegans. This gorgonian coral is the exclusive home of the uroptychid crustacean Uroptychus nitidus. The depth is 824 m in the Archibenthal Zone of the western Gulf. Scale 0.5 x 0.7 m.

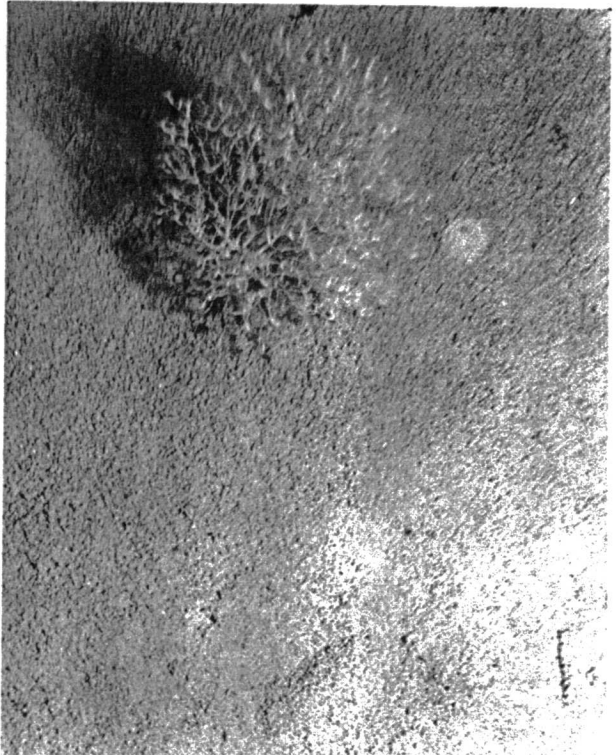
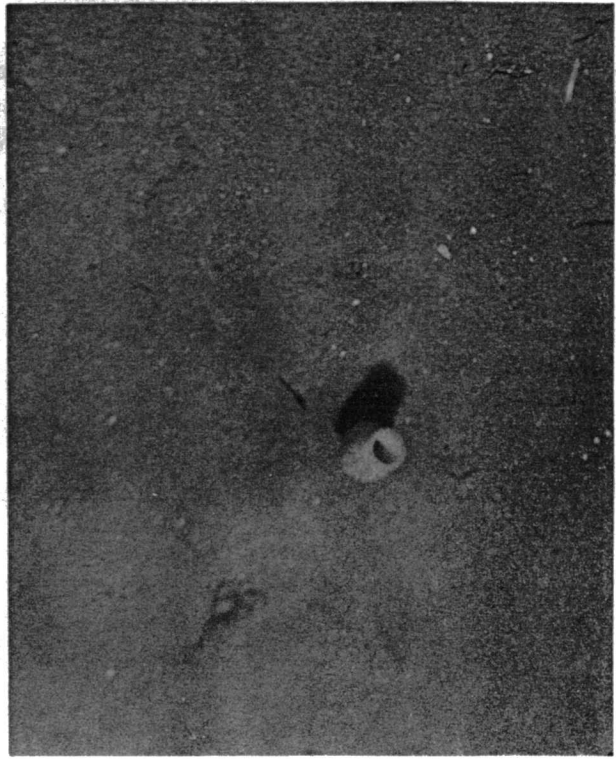
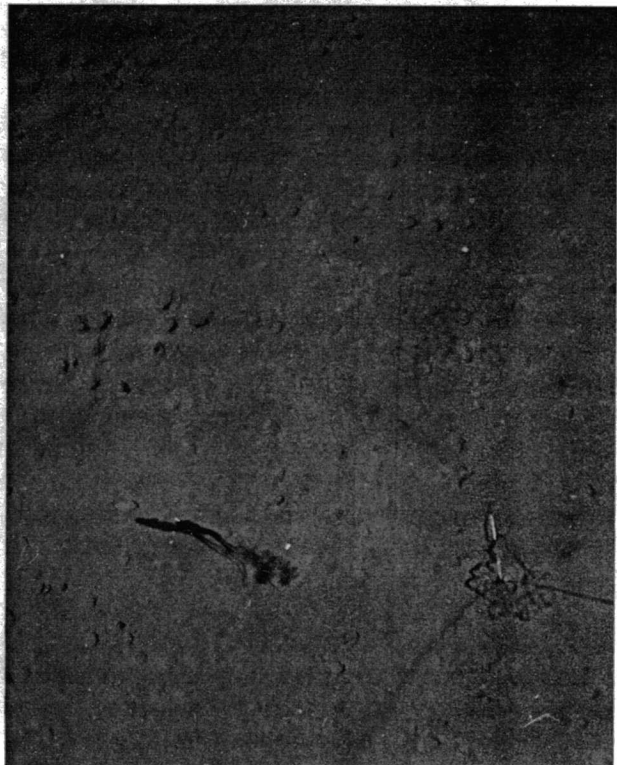


PLATE 9

POLYCHAETES AND AN OCTOPUS

Polychaete annelids are of crucial importance to deep-sea ecosystems. They are primarily deposit-feeders and carnivores. They are among the most important macrofauna on the Sigsbee Abyssal Plain, as indeed, they are on the continental shelf.

- A. Onuphidae. This onuphid polychaete is believed to belong to the genus Nothria. It lives in a mud tube that often resembles the fecal deposits of sea cucumbers. The depth is 3722 m in the Lower Abyssal Zone of the Sigsbee Abyssal Plain's eastern extension at 91°04'W longitude. Scale 0.7 x 0.9 m.
- B. Oweniidae. This oweniid polychaete is very common on the Sigsbee Abyssal Plain. They are very active worms foraging over relatively large areas of the seabed. The depth is 3722 m in the Lower Abyssal Zone of the central Gulf. Scale 0.5 x 0.7 m.
- C. Polyodontidae. In this photo we see the tube, burrow, and foraging trails of a polychaete belonging to the family Polyodontidae. The depth is 3678 m in the Lower Abyssal Zone of the central Gulf. Scale 1.5 x 1.9 m.
- D. Octopus. Octopi are generally strict carnivores, usually feeding on shellfish. Deep-sea octopi are fed upon by fishes, particularly eels. The individual in this photo has just released a shot of ink. As is well known in the case of shallow-water octopi the ink presumably narcotizes the olfactory sense of the eels. Since eels generally have poor eyesight, the octopi can escape. The depth is 925 m in the Archibenthal Zone of the western Gulf. Scale 2.4 x 3.0 m.



5. DEEP BENTHIC ECOSYSTEMS: ZONATION AND FAUNAL ASSEMBLAGES

DEFINITIONS: COMMUNITIES VERSUS FAUNAL ASSEMBLAGES

Although it is acceptable to use the terms community and faunal assemblage interchangeably, it has been the practice in this study to use assemblage as the word of choice. Upon its application to ecology the word "community" carried with it the implication of integration of species actions, involving interdependencies beyond the predator-prey relationship. In a later time, Krebs (1972) joined the two words in an operational definition saying simply that a community may be thought of as "any assemblage of populations of living organisms in a prescribed area or habitat." Fager (1963) anticipated the problem of proving interdependencies and felt it best to state, "a community is any group of species which are often found living together." The essential point to keep in mind is that in a community one is dealing with populations of organisms that together make up the faunal assemblages of coincidental species that exhibit a high enough degree of recurrence in similar habitats as to preclude the conclusion that they are simply randomly assembled collections of species. Accepting these guidelines, we agree with Menzies et al., (1973) when they say "Obviously we accept the existence of communities of organisms in the sea as a reality ----."

At the present level of development of deep-sea biology, the acceptability of the above definitions is heightened by the fact that neither one of them puts any limit on the size of communities nor does either one require that attempts be made to include every species that lives in the habitat. This is important to marine benthic studies where species richness can be high and the availability of species-level taxonomic expertise may be low. Moreover, the shift from pelagic to benthic environments, the large range of size from meiofauna to megafauna, extreme differences in mobility of the constituent species, and changes in the texture of the seabed demand that several sampling techniques be employed if any reasonable approximation of a "complete" representation of the constituents of a marine community is to be achieved. The descriptions of the faunal assemblages in the following pages is limited to macro- and megafaunal components that for the most part were captured by means of dredges or trawls. Even so, sampling problems in deep water could easily dissuade one from attempting to discuss deep-benthic assemblages except for the fact that after gaining experience one cannot but be impressed by the observation that when the catch of a trawl or dredge from a particular isobath or habitat is laid out on the deck it is similar to but not identical with recurrent groups of species taken previously by the same gear. Rowe and Haedrich (1979) recognize this fact when they say referring to faunal assemblages of the slope ----." Despite their restricted vertical range, these populations usually extend great distances along isobaths. This means that slight changes in depth across continental slopes result in radical changes in what lives there, but over extensive distances along a depth contour the composition of a community is altered very little."

In the present study we have found, as have others elsewhere, that animal taxa are congregated in such a way that the fauna can be subdivided by statistical criteria into assemblages arranged in vertical depth zones. In fact, we have established five faunal zones from the shelf to the abyss in the northern Gulf

(Table 61, right-hand column). These conform reasonably closely to those established by Menzies et al., (1973) for the Northwest Atlantic Ocean, as shown in the left-hand column of Table 61. The principal difference is seen to be in the depth of the shelf break, some 246 m in the Atlantic and 125 to 150 m in the Gulf. Thus, we have established a Shelf/Slope Transition Zone above the Archibenthal Zone. Note also in Table 61 that there are reasonably distinctive subdivisions of the Archibenthal and Mesoabyssal Zones that we refer to as horizons.

Table 61. Comparison of Northwest Atlantic and Gulf of Mexico faunal zones.

Northwest Atlantic Zones (Menzies et al., 1973)	Gulf Physiography	Gulf of Mexico Zones
Shelf (0-246 m)	Continental Shelf (0-125 m)	Shelf (0-125 m)
		Shelf/Slope Transition (150-450 m)
Archibenthal Zone (445-940 m)		Archibenthal Zone Horizon A (475-750 m) Horizon B (775-950 m)
	Continental Slope (150-2700 m)	
Upper Abyssal (940-2635 m)		Upper Abyssal (975-2250 m)
Mesoabyssal (2635-3330 m)		Mesoabyssal Horizon C (2275-2700 m) Horizon D (2725-3200 m)
	Continental Rise (2700-3400 m)	
Lower Active Abyssal (3330-4800 m)	Abyssal Plain (3400-3840 m)	Lower Abyssal Active East (3225-3850 m) Tranquil West

DENDROGRAM CONSTRUCTION

BASIS

The dendrogram (Figure 93) was based on a clustering technique applied to faunal similarity between isobaths. Because of the bias in sampling toward the megafauna and macrofauna, only data on these larger groups (fishes, crustaceans, and echinoderms except Crinoidea) were used in the calculations.

This dendrogram is based upon the index of similarity I, which is calculated by using the value

$$\frac{2j}{2ab-(a+b)j}$$

where a and b are the respective number of species in two samples and j is the number of species common to both samples. Mountford (1962) derived the index, based on logarithmic-series distribution, and showed it to be less dependent on sample size than earlier ones. This method tends to classify stations into groups of similar stations on the basis of the fauna collected at each and makes use not only of the index of similarity between a pair of single stations, but also of an index of similarity between two groups of stations. The index between a station B and a group composed of A₁ and A₂ is defined as

$$I(A_1A_2;B) = \frac{I(A_1B) + I(A_2B)}{2}$$

where I(A₁B) is the index of similarity between the pair of stations A₁ and B; and, in general, the index of similarity between a Station B and a group composed of m stations is defined as

$$I(A_1, A_2 \dots A_m; B) = \frac{I(A_1B) + I(A_2B) \dots + I(A_mB)}{m}$$

The index between a group composed of stations A₁ and A₂ and a second group composed of stations B₁ and B₂ is

$$I(A_1A_2; B_1B_2) = \frac{I(A_1B_1) + I(A_1B_2) + I(A_2B_1) + I(A_2B_2)}{4}$$

In general the index between groups A₁, A₂, ..., A_m and B₁, B₂, ..., B_n is defined as

$$\frac{1}{mn} \sum_{i=1}^m \sum_{j=1}^n I(A_i, B_j)$$

A table of the indices (Figure 94) shows the similarity of the designated fauna between the various isobaths. The highest index of similarity was between the two deepest isobaths, 3800 m and 3850 m. The indices of similarity naturally become progressively lower between isobaths that are further and further apart.

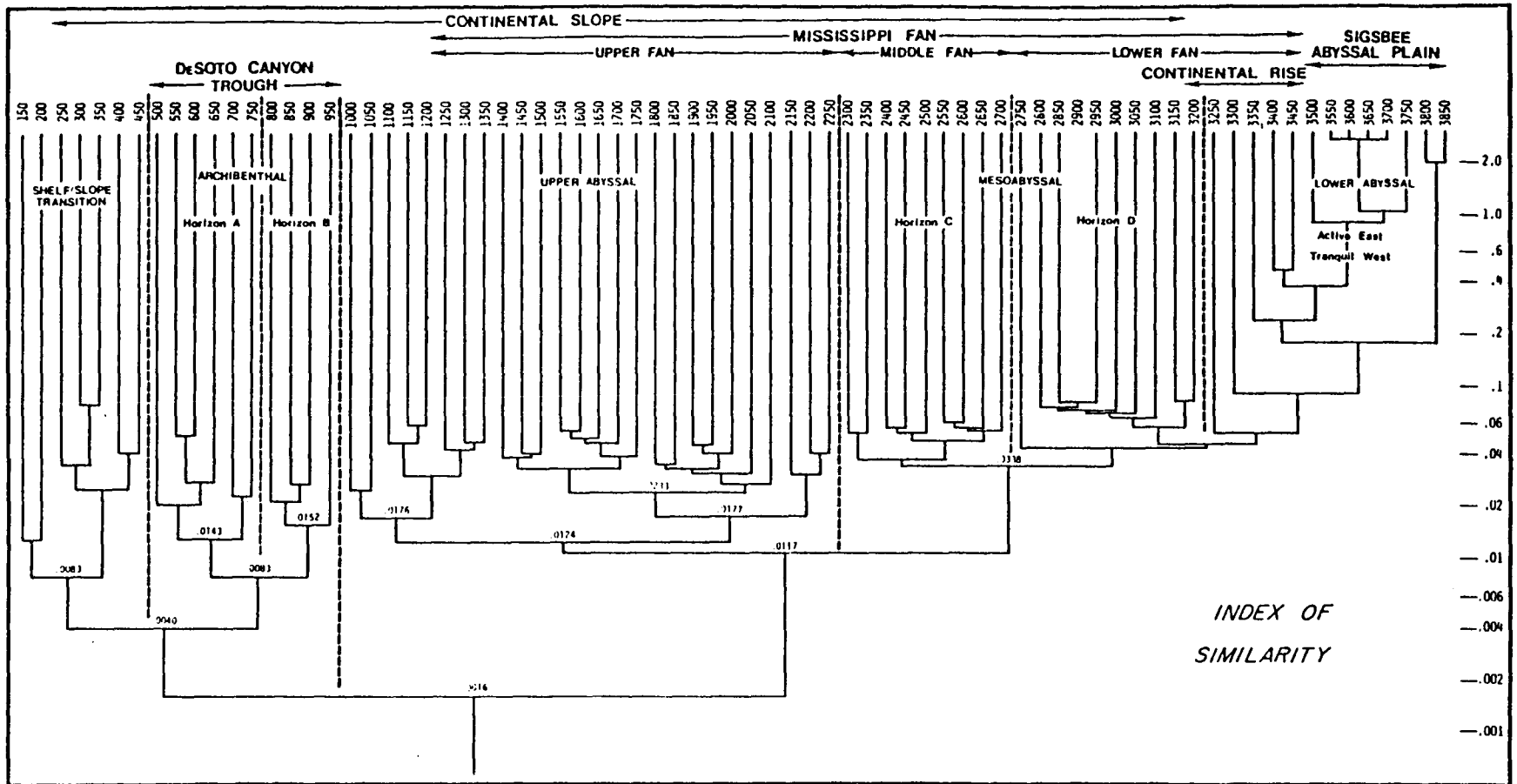


Figure 93. Dendrogram derived from calculated indices of similarity for each 50m depth interval. Faunal zones and various physiographic features of the Gulf of Mexico are indicated. The index is dimensionless and in the above example is based on all collections taken at a given isobath.

THIS PAGE INTENTIONALLY LEFT BLANK

For example, absolutely no faunal similarity exists between the 150 m and 1500 m isobaths, or between the 850 and 3800 m isobaths. Further examination of the table reveals that faunal similarity between consecutive isobaths increases with depth; that is, there is a slower rate of change in the fauna with increasing depth. This point is more dramatically reflected by construction of a dendrogram.

The indices of similarity between the various isobaths and/or groups of isobaths that provided the data for construction of the dendrogram are presented in rank order in Table 62.

INTERPRETATION

The dendrogram (Figure 93) assists one in discerning those "critical" depths along the slope, rise, and abyssal plain where apparent changes in the fauna occur. Two pronounced faunal breaks seem to occur within the upper 1000 m, one between 450 and 500 m and another at the 950-1000 m line. A less pronounced break also occurs between 750 and 800 m, the point of separation between Horizons A and B. The closely spaced separations reflect the rapid changes in fauna on the upper slope as compared to the deeper aspects of the Gulf. The dendrogram and the distribution of similarity index values appear to support the conclusion that there are four faunal assemblages on the continental slope and that two of them, viz., the Archibenthal and Mesoabyssal Zones, have less closely linked horizons. We note also that the Lower Abyssal Zone appears to incorporate most of the continental rise as well as the abyssal plain. The separation of the latter zone into Active East and Tranquil West subdivisions is based in part on the demonstrated strong bottom currents in the east and their apparent absence in the west. As has been pointed out by Rowe and Haedrich (1979) a universal feature in the distribution patterns of the slope fauna is the tight zonation, as suggested by the relatively large number of subsets in the slope cluster of Figure 93. In TerEco's earlier report on the upper slope fauna (Pequegnat et al., 1976) it seemed likely from examination of the dendrogram in that report that at least one additional true slope assemblage occurs at depths below 1050 m. This prediction is clearly borne out by the construction of the present dendrogram. Note also that the subsets coinciding with the rise are more closely spaced than those on the Sigsbee Abyssal Plain, which is an area of considerable monotony.

The composition of the fauna on the continental slope is not wholly unique, sharing species on its upper reach with the continental shelf and on its lower part with the continental rise. Nevertheless, as a whole the slope clearly represents a distinctive biological province. Its base, however, may vary in depth from ocean to ocean. Rowe and Haedrich (1979) as well as Rex (1981) mark it at around 2000 m in the North Atlantic. In the Gulf, however, our work as well as that of Uchupi (1967) puts its lower limit at between 2900 and 3200 m (Figure 93). In either event the boundary marks a change in gradient and, proceeding seaward, by a gradual shift to greater and greater pelagic contributions to the sediments. Whereas Sanders and Hessler at one time (1969) believed there was a uniform and gradual replacement of species without distinct boundaries down the slope and across the rise, our work in 1976 and the present report, as well as the work of Mills (1972) and Menzies et al., (1973) show that even the mobile megafauna of the slope conform to a statistically created zonal pattern. In this connection we note also that Rowe and Haedrich (1979) present clear evidence for tight zonation of the megafauna on the continental

Table 62. Isobaths and their indices of similarity, in rank order, which provided data for construction of the dendrogram.

<u>RANK</u>	<u>ISOBATHS</u>	<u>INDEX OF SIMILARITY</u>	<u>RANK</u>	<u>ISOBATHS</u>	<u>INDEX OF SIMILARITY</u>
1	3800 3850	2.0	26	1550-1600 1650	.0474
2	3500-3600-3650-3700 3750	1.0	27	1100 1150-1200	.0470
3	3500 3550-3750	.8727	28	1550-1650 1700	.0468
4	3400 3450	.4583	29	1300 1350	.0465
5	3400-3450 3500-3750	.3722	30	2400-2500 2550-2700	.0451
6	3350 3400-3750	.2267	31	1900 1950	.0449
7	3350-3750 3800-3850	.1825	32	2800-3200 3250-3850	.0438
8	3300 3350-3850	.0860	33	2750 2800-3850	.0418
9	300 350	.0780	34	1250 1300-1350	.0415
10	2850 2900 2950	.0773	35	1450 1500	.0414
11	3150 3200	.0767	36	1900-1950 2000	.0405
12	2800 2850-2950	.0728	37	400 450	.0393
13	2800-2950 3000	.0679	38	2200 2250	.0392
14	2800-3000 3050	.0674	39	1550-1700 1750	.0381
15	2800-3050 3100	.0637	40	1400 1450-1500	.0375
16	1150 1200	.0591	41	2300-2350 2400-2700	.0355
17	2550 2600	.0590	42	250 300-350	.03491
18	2800-3100 3150-3200	.0558	43	1800 1850	.03488
19	2400 2450	.0550	44	2300-2700 2750-3850	.03380
20	2550-2600 2650	.0549	45	1800-1850 1900-2000	.0335
21	1550 1600	.0535	46	1400-1500 1550-1750	.0331
22	2550-2650 2700	.0529	47	2150 2200-2250	.0298
23	550 600	.0522	48	1800-2000 2050	.02972
24	2300 2350	.0514	49	1100-1200 1250-1350	.02967
25	2400-2450 2500	.0510	50	850 900	.0281

Table 62 continued

<u>RANK</u>	<u>ISOBATHS</u>	<u>INDEX OF SIMILARITY</u>
51	550-600 650	.0275
52	250-350 400-450	.0262
53	1000 1050	.0254
54	1800-2050 2100	.0247
55	1400-1750 1800-2100	.0233
56	700 750	.0229
57	800 850-900	.0213
58	500 550-650	.0208
59	1400-2100 2150-2250	.0177
60	1000-1050 1100-1350	.0176
61	800-900 950	.0152
62	500-650 700-750	.0143
63	150 200	.0125
64	1000-1350 1400-2250	.0124
65	1000-2250 2300-3850	.0117
66	150-200 250-450	.00833
67	500-750 800-950	.00831
68	150-450 500-950	.0040
69	150-950 1000-3850	.0016

slope. Gardiner and Haedrich (1978) also found and designated zonation in the total megafauna above 3000 m, but below that depth the boundaries were indistinct if present at all. We find very much the same situation in the Gulf below about 3200 m. This, however, is to be expected because gradients of all physical parameters, including pressure, have leveled off drastically as compared with any part of the slope but especially with regard to the escarpments.

SPECIES COMPOSITION OF THE FAUNAL ASSEMBLAGES

As noted earlier, the present study deals with faunal assemblages, occurring in offshore waters, but some attention must be given to their relationships with the continental shelf if for no other reason than to gain perspective on the importance of similarities and differences between shelf and offshore assemblages. Since, however, a detailed description of the shelf assemblages was given in Pequegnat et al., (1976), only a brief mention will be made of them here.

SHELF ASSEMBLAGES

The continental shelf of the northern Gulf appears to provide ecological niches for three major groupings of organisms, some of which change habitats while completing their life-cycles or when as adults they respond by migration to very evident seasonal changes of temperature. Seaward of the estuary, we recognized three assemblages:

1) Inner Shelf Assemblage (Intertidal to 50-70 m depth).

All of the fishes (except the shoal flounder) and the penaeid shrimps are intimately associated with the estuaries of the Gulf. Many of the fishes move into deeper waters offshore in winter and then return to the inner shelf area in summer. This is clearly a response to some direct and indirect effects (food supply) of temperature.

2) Outer Shelf Assemblage (from 50-70 m to 118 m or so).

The fishes characteristic of this assemblage are never associated with the estuaries, and they tend to have less seasonality in their abundance.

3) Shelf/Slope Transition (from 118 m to as much as 450 m).

This zone's assemblage appears to be easily separable into two groups, but they are not sufficiently distinctive as to warrant separate names. Nor do we deem it advisable to tag the differences as horizons. Rather in the earlier report Pequegnat et al., (1976) we discussed the more shelf-oriented subset assemblage, whereas in the present report we shall deal exclusively with the deeper group as noted below. The fishes of the shallower groups are caught in commercial quantities on the shelf but they also range down some distance on the slope. Even these species are not associated with the estuaries.

SLOPE, RISE, AND ABYSSAL PLAIN ASSEMBLAGES

Shelf/Slope Transition Zone (150-450 m)

Demersal fishes are certainly the hallmark of this zone. Coupling this with the rich group of asteroids and brachyurans, the majority of which are predatory, it appears that this is a very productive part of the benthic environment. Note that 90 species of demersal fishes were collected here and perhaps even of greater interest is that over two-thirds of them reach their maximum populations in the zone. Gastropod mollusks and polychaete annelids are also well represented in this zone. Noteworthy for their paucity are the sea cucumbers; contrariwise the Brissopsis group of sea-urchins are extremely abundant.

Demersal Fishes

Species with Maximum Population in Zone (first 10 species in rank order)

- | | |
|---------------------------------------|--|
| 1. <i>Poecilopsetta beani</i> | 6. <i>Monolene</i> sp. |
| 2. <i>Hymenocephalus italicus</i> | 7. <i>Bembrops anatirostris</i> |
| 3. <i>Pontinus longispinus</i> | 8. <i>Coelorinchus caribbaeus</i> |
| 4. <i>Pristipomoides aquilonaris</i> | 9. <i>Urophycis cirrata</i> |
| 5. <i>Bembrops gobioides</i> | 10. <i>Trichopsetta ventralis</i> |
| 11. <i>Ancylopsetta dilecta</i> | 39. <i>Neomerinthe beanorum</i> |
| 12. <i>Argentina striata</i> | 40. <i>Neoraja</i> sp. |
| 13. <i>Bellator militaris</i> | 41. <i>Nettenchelys pygmaeus</i> |
| 14. <i>Callionymus agassizi</i> | 42. <i>Ogcocephalus vespertilio</i> |
| 15. <i>Chlorophthalmus chalybeius</i> | 43. <i>Ophichthus</i> sp. |
| 16. <i>Citharichthys cornutus</i> | 44. <i>Parahollardia lineata</i> |
| 17. <i>Citharichthys gymnorhinus</i> | 45. <i>Parasudis truculenta</i> |
| 18. <i>Congridae</i> sp. | 46. <i>Paraxenomystax bidentatus</i> |
| 19. <i>Gnathagnus egregius</i> | 47. <i>Physiculus fulvus</i> |
| 20. <i>Gonioplectrus hispanus</i> | 48. <i>Polymixia lowei</i> |
| 21. <i>Halieutichthys aculeatus</i> | 49. <i>Prionotus beani</i> |
| 22. <i>Hemanthias leptus</i> | 50. <i>Prionotus rubio</i> |
| 23. <i>Hemanthias vivanus</i> | 51. <i>Prionotus stearnsi</i> |
| 24. <i>Hildebrandia flava</i> | 52. <i>Raja garmani</i> |
| 25. <i>Hollardia hollardia</i> | 53. <i>Saccogaster maculatus</i> |
| 26. <i>Hoplostethus mediterraneus</i> | 54. <i>Scorpaena agassizi</i> |
| 27. <i>Hoplunnis macrurus</i> | 55. <i>Scorpaena plumieri</i> |
| 28. <i>Hoplunnis schmitti</i> | 56. <i>Scytalichthys</i> cf. <i>miuris</i> |
| 29. <i>Hoplunnis tenuis</i> | 57. <i>Setarches guentheri</i> |
| 30. <i>Laemonema</i> sp. | 58. <i>Squalus cubensis</i> |
| 31. <i>Lepophidium brevibarbe</i> | 59. <i>Steindachneria argentea</i> |
| 32. <i>Lepophidium</i> sp. | 60. <i>Syacium papillosum</i> |
| 33. <i>Mistriophis</i> sp. | 61. <i>Symphurus piger</i> |
| 34. <i>Monolene sessilicauda</i> | 62. <i>Synodus poeyi</i> |
| 35. <i>Muraenesox</i> sp. | 63. <i>Trachyscorpia cristulata</i> |
| 36. <i>Mustelis canis</i> | 64. <i>Uroconger syringinus</i> |
| 37. <i>Myrophis punctatus</i> | 65. <i>Urophycis floridana</i> |
| 38. <i>Neobythites gilli</i> | 66. <i>Urophycis regia</i> |

Shelf/Slope Transition Zone (150-450 m) - continued

Other Species that Live in the Zone

- | | |
|--|---|
| 67. <i>Breviraja sinusmexicanus</i> | 79. <i>Lophius</i> sp. |
| 68. <i>Bythites</i> sp. | 80. <i>Merluccius albidus</i> |
| 69. <i>Caulolatilus</i> sp. | 81. <i>Merluccius bilinearis</i> |
| 70. <i>Centropristis philadelphica</i> | 82. <i>Neomerinthe hemingwayi</i> |
| 71. <i>Chaunax pictus</i> | 83. <i>Peristedion greyae</i> |
| 72. <i>Chlorophthalmus agassizi</i> | 84. <i>Pseudophichthys laterodorsalis</i> |
| 73. <i>Coelorinchus coelorhinchus carminatus</i> | 85. <i>Saurida brasiliensis</i> |
| 74. <i>Decodon puellaris</i> | 86. <i>Symphurus marginatus</i> |
| 75. <i>Dibranchius atlanticus</i> | 87. <i>Synodus foetens</i> |
| 76. <i>Echiophis mordax</i> | 88. <i>Urophycis tenuis</i> |
| 77. <i>Epigonus pandionus</i> | 89. <i>Ventrifossa occidentalis</i> |
| 78. <i>Gadella maraldi</i> | 90. <i>Zalieutes mcgyntyi</i> |

Asteroidea

Species with Maximum Population in Zone
(species in rank order)

- | | |
|----------------------------------|---|
| 1. <i>Anthenoides piercei</i> | 8. <i>Astropecten duplicatus</i> |
| 2. <i>Astropecten nitidus</i> | 9. <i>Luidia barbadensis</i> |
| 3. <i>Cheiraster echinulatus</i> | 10. <i>Luidia clathrata</i> |
| 4. <i>Luidia elegans</i> | 11. <i>Coronatus briareus</i> |
| 5. <i>Tethyaster grandis</i> | 12. <i>Astropecten nitidus forcipatus</i> |
| 6. <i>Rosaster alexandri</i> | 13. <i>Luidia barimae</i> |
| 7. <i>Astropecten alligator</i> | |

Other Species that Live in the Zone

- | | |
|-----------------------------------|--------------------------------|
| 14. <i>Astropecten americanus</i> | 17. <i>Nymphaster arenatus</i> |
| 15. <i>Doraster constellatus</i> | 18. <i>Astropecten</i> sp. |
| 16. <i>Ceramaster grenadensis</i> | |

Holothuroidea

Species with Maximum Population in Zone

1. *Holothuria imperator*

Other Species that Live in the Zone

- | | |
|--------------------------------------|-----------------------------|
| 2. <i>Molpadia cubana</i> | 4. <i>Molpadia barbouri</i> |
| 3. unidentified <i>Holothuroidea</i> | |

Shelf/Slope Transition Zone (150-450 m) - continued

Echinoidea

Species with Maximum Population in Zone
(species in rank order)

- | | |
|---|-----------------------------------|
| 1. <i>Brissopsis atlantica</i> | 8. <i>Echinolampus depressa</i> |
| 2. <i>Brissopsis</i> sp. | 9. <i>Brissopsis elongata</i> |
| 3. <i>Brissopsis alta</i> | 10. <i>Agassizia excentrica</i> |
| 4. <i>Brissopsis alta-elongata</i> | 11. <i>Araesoma fenestratum</i> |
| 5. <i>Brissopsis elongata-atlantica</i> | 12. <i>Palaeobrissus hilgardi</i> |
| 6. <i>Hypselaster limicolus</i> | 13. <i>Podocidaris sculpta</i> |
| 7. <i>Stylocidaris affinis</i> | |

Other Species that Live in the Zone

- | | |
|------------------------------------|---------------------------------|
| 14. <i>Coelopleurus floridanus</i> | 17. <i>Conolampas sigsbei</i> |
| 15. <i>Lytechinus euerces</i> | 18. <i>Genocidarus maculata</i> |
| 16. <i>Echinocardium cordatus</i> | 19. <i>Stylocidaris</i> sp. |

Ophiuroidea

Species with Maximum Population in Zone
(species in rank order)

- | | |
|----------------------------------|-----------------------------|
| 1. <i>Ophiolepis</i> sp. | 5. <i>Ophioderma</i> sp. |
| 2. <i>Amphiura semiermis</i> | 6. <i>Amphichilus</i> sp. |
| 3. <i>Ophiostigma isacanthum</i> | 7. <i>Amphiplus tumidus</i> |
| 4. <i>Amphichilus dalous</i> | |

Other Species that Live in the Zone

- | | |
|------------------------------|---------------------------|
| 8. <i>Ophiernus adpersum</i> | 9. unidentified Ophiuroid |
|------------------------------|---------------------------|

Crinoidea

Species with Maximum Population in Zone
(species in rank order)

- | | |
|-----------------------------------|---------------------------------|
| 1. <i>Neocomatella pulchella</i> | 5. <i>Crinometra brevipinna</i> |
| 2. <i>Comactinea meridionalis</i> | 6. <i>Crinometra</i> sp. |
| 3. <i>Leptonemaster venustus</i> | 7. <i>Stylometra spinifera</i> |
| 4. <i>Comactinea echinoptera</i> | 8. <i>Neocomatella</i> sp. |

Penaeidae

Species with Maximum Population in Zone
(species in rank order)

- | | |
|------------------------------|------------------------------------|
| 1. <i>Penaeopsis serrata</i> | 4. <i>Hymenopenaeus tropicalis</i> |
|------------------------------|------------------------------------|

Shelf/Slope Transition Zone (150-450 m) - continued

- | | |
|-----------------------------|------------------------|
| 2. Parapenaeus longirostris | 5. Solenocera necopina |
| 3. Solenocera vioscai | |

Other Species that Live in the Zone

- | | |
|---------------------------|--------------------------|
| 6. Hymenopenaeus robustus | 7. Hymenopenaeus debilis |
|---------------------------|--------------------------|

Caridea

Species with Maximum Population in Zone
(species in rank order)

- | | |
|---------------------------|--------------------------|
| 1. Parapandalus willisi | 5. Sabinea tridentata |
| 2. Systellaspis pellucida | 6. Pontocaris caribbaeus |
| 3. Plesionika tenuipes | 7. Plesionika edwardsii |
| 4. Heterocarpus ensifer | |

Other Species that Live in the Zone

- | | |
|-----------------------|-------------------------|
| 8. Pasiphaea merriami | 9. Pontophilus gracilis |
|-----------------------|-------------------------|

Anomura - Galatheidae

Species with Maximum Population in Zone
(species in rank order)

- | | |
|--------------------|-------------------|
| 1. Munida longipes | 4. Munida irrasa |
| 2. Munida forceps | 5. Munida sculpta |
| 3. Munida flinti | |

Other Species that Live in the Zone

- | | |
|--------------------------|--------------------------|
| 6. Munidopsis longimanus | 9. Munidopsis tridentata |
| 7. Munidopsis polita | 10. Munida valida |
| 8. Munidopsis robusta | |

Anomura except Galatheidae
Paguridae

Species with Maximum Population in Zone
(species in rank order)

- | | |
|-----------------------------|-----------------------|
| 1. Pagurus rotundimanus | 5. Pylocheles scutata |
| 2. Paguristes oxyophthalmus | 6. Paguristes sp. A |
| 3. Pagurus bullisi | 7. Paguristes sp. B |
| 4. Dardanus insignis | |

Shelf/Slope Transition Zone (150-450 m) - continued

Other Species that Live in the Zone

- | | |
|----------------------------|----------------------------|
| 8. Agaricochirus boletifer | 12. Pylopagurus sp. |
| 9. Anisopagurus bartletti | 13. Rhodochirus rosaceus |
| 10. Cancellus ornatus | 14. Solenopagurus lineatus |
| 11. Paguristes spinipes | 15. Parapagurus spp. |

Porcellanidae

Species with Maximum Population in Zone

- | | | |
|--------------------------|-------------|-----------------|
| 1. Porcellana sigsbeiana | shelf-950 m | max. pop. 200 m |
|--------------------------|-------------|-----------------|

Uroptychidae & Lithodidae

(no species collected in this zone)

Brachyura

Species with Maximum Population in Zone

(species in rank order)

- | | |
|--------------------------------|-------------------------------|
| 1. Lyreidus bairdii | 6. Ethusa microphthalma |
| 2. Acanthocarpus alexandri | 7. Myropsis quinquespinosa |
| 3. Benthochascon schmitti | 8. Parthenope agona |
| 4. Thalassoplax angusta | 9. Osachila tuberosa |
| 5. Raninoides louisianensis | 10. Cylodorrippe antennaria |
| 11. Callapa angusta | 22. Palicus sicus |
| 12. Chasmocarcinus cylindricus | 23. Parthenope pourtelesii |
| 13. Collodes leptocheles | 24. Podochela sidneyi |
| 14. Dicranodromia ovata | 25. Podochela sp. |
| 15. Ethusa microphthalma | 26. Pyromaia arachna |
| 16. Eucratodes agassizii | 27. Pyromaia cuspidata |
| 17. Euphrosynoplax clausa | 28. Solenolambrus typicus |
| 18. Iliacantha subglobosa | 29. Stenocionops spinimana |
| 19. Palicus dentatus | 30. Stenocionops spinosissima |
| 20. Palicus gracilis | 31. Tetraxanthus rathbuni |
| 21. Palicus obesus | |

Other Species that Live in the Zone

- | | |
|----------------------|------------------------|
| 32. Anasimus latus | 34. Rochinia crassa |
| 33. Bathyplax typhla | 35. Geryon quinquedens |

Macrura

Polychelidae

Other Species that Live in the Zone

1. Polycheles typhlops

Shelf/Slope Transition Zone (150-450 m) - continued

Nephropidae

Other Species that Live in the Zone

1. *Nephropsis aculeata*

Callianassidae, Arciidae, & Scyllaridae

Species with Maximum Population in Zone
(species in rank order)

- | | |
|---------------------------------|---------------------------------|
| 1. <i>Callianassa marginata</i> | 3. <i>Scyllarus depressus</i> |
| 2. Arciidae | 4. <i>Callianassa latispina</i> |

Cirripedia

Species with Maximum Population in Zone
(species in rank order)

- | | |
|---------------------------------------|-----------------------------------|
| 1. <i>Arcoscalpellum portoricanum</i> | 2. <i>Scalpellum portoricanum</i> |
|---------------------------------------|-----------------------------------|

Other Species that Live in the Zone

- | | |
|---------------------------------|---|
| 3. <i>Arcoscalpellum regina</i> | 4. <i>Balanus</i> sp. aff. <i>calidus</i> |
|---------------------------------|---|

Isopoda

Other Species that Live in the Zone
(actual number captured in zone = 1)

1. *Bathynomus giganteus*

Stomatopoda

Species with Maximum Population in Zone
(species in rank order)

- | | |
|--------------------------------|----------------------------|
| 1. <i>Heterosquilla armata</i> | 2. <i>Squilla edentata</i> |
|--------------------------------|----------------------------|

Pycnogonida

(no species collected in this zone)

Shelf/Slope Transition Zone (150-450 m) - continued

Miscellaneous Crustacea
Gammaridea

Species with Maximum Population in Zone

1. *Elasmopus* sp.

Tanaidacea

(no species collected in this zone)

Gastropoda

Species with Maximum Population in Zone
(first 14 species in rank order)

- | | |
|--------------------------------------|---------------------------------------|
| 1. <i>Gemmula periscelida</i> | 8. <i>Gymnobela tanneri</i> |
| 2. <i>Murex beauii</i> | 9. <i>Buccinidae</i> sp. 1 |
| 3. <i>Scaphander watsoni</i> | 10. <i>Sconsia striata</i> |
| 4. <i>Conus mazei</i> | 11. <i>Inodrillia</i> (?) |
| 5. <i>Polystira tellea</i> | 12. unidentified <i>Turridae</i> |
| 6. <i>Leucosyrinx</i> sp. | 13. <i>Suavotrochus iridea</i> |
| 7. <i>Polystira albida</i> | 14. <i>Cerithium</i> sp. |
| 15. <i>Antillophos</i> sp. | 29. <i>Compsodrillia halistrephis</i> |
| 16. <i>Acamptochetus</i> sp. | 30. <i>Astyris diaphana</i> |
| 17. <i>Niso aeglees</i> (?) | 31. <i>Niso</i> sp. |
| 18. unidentified <i>Muricidae</i> | 32. <i>Mathilda</i> sp. |
| 19. <i>Natica</i> sp. ? | 33. <i>Scaphander</i> sp. |
| 20. <i>Sinum maculatum</i> | 34. <i>Homalopoma linnei</i> |
| 21. <i>Calliostoma bairdi oregon</i> | 35. <i>Gymnobela</i> sp. |
| 22. <i>Calliostoma rosewateri</i> | 36. <i>Turrid</i> sp. 7 |
| 23. <i>Calthodrilla haliostriphs</i> | 37. <i>Glyphostoma</i> sp. |
| 24. <i>Phalium granulatum</i> | 38. <i>Solariella</i> sp. C |
| 25. <i>Scaphella</i> sp. | 39. <i>Tugurium longleyi</i> |
| 26. <i>Hindsiclava alesidota</i> | 40. <i>Compsodrillia acestra</i> |
| 27. <i>Scaphella dubia</i> | 41. <i>Turrid</i> sp. 3 |
| 28. <i>Euchelus carbis</i> | |

Other Species that Live in the Zone

- | | |
|---------------------------------|-------------------------------------|
| 42. <i>Antillophos candaei</i> | 49. <i>Benthomangelia macra</i> |
| 43. <i>Oocorys bartschi</i> | 50. <i>Oocorys</i> sp. |
| 44. <i>Amerstryrinz elegans</i> | 51. "Mangelia" <i>antonia</i> |
| 45. <i>Pyrrunculus ovatus</i> | 52. <i>Corinnaeturris leucomata</i> |
| 46. <i>Drilleea horrenda</i> | 53. <i>Leucosyrinx tenoceras</i> |
| 47. <i>Leucosyrinx verrilli</i> | 54. <i>Theta jeffreysi</i> |
| 48. <i>Mangelia</i> sp. | 55. <i>Eudolium crosseanum</i> |

Shelf/Slope Transition Zone (150-450 m) - continued

Bivalvia

Species with Maximum Population in the Zone
(first 10 species in rank order)

- | | |
|---------------------------------------|------------------------------------|
| 1. <i>Amygdalum politum</i> | 6. <i>Astarte cf. nana</i> |
| 2. <i>Nuculana acuta</i> | 7. <i>Nemocardium peramabile</i> |
| 3. <i>Aequipecten glyptus</i> | 8. <i>Cardiomya sp. C</i> |
| 4. <i>Anodontia sp.</i> | 9. <i>Phacoides filiosus</i> |
| 5. <i>Verticordia cf. fischeriana</i> | 10. <i>Anodontia cf. endentula</i> |
| 11. <i>Yoldia solenoides</i> | 16. <i>Propeamussium dalli</i> |
| 12. <i>Anadara cf. baughmani</i> | 17. <i>Venericardia armilla</i> |
| 13. <i>Cardiomya striata</i> | 18. <i>Nucula sp. A</i> |
| 14. <i>Cuspidaria rostrata</i> | 19. <i>Nuculana platessa</i> |
| 15. <i>Nuculana hebes</i> | |

Other Species that Live in the Zone

- | | |
|--------------------------------------|-----------------------------|
| 20. <i>Abra longicalis americana</i> | 21. <i>Cetoconcha sp. ?</i> |
|--------------------------------------|-----------------------------|

Scaphopoda

Species with Maximum Population in Zone
(species in rank order)

- | | |
|---------------------------------|------------------------------------|
| 1. <i>Dentalium stenochizum</i> | 3. <i>Dentalium semistriolatum</i> |
| 2. <i>Dentalium ceratum</i> | |

Other Species that Live in the Zone

- | | |
|-----------------------------------|-------------------------------|
| 4. <i>Cadulus sp.</i> | 7. <i>Dentalium laqueatum</i> |
| 5. <i>Pulsellum pressum</i> | 8. <i>Dentalium perlongum</i> |
| 6. <i>Dentalium circumcinctum</i> | |

Cephalopoda

Species with Maximum Population in Zone
(species in rank order)

- | | |
|-------------------------|---------------------------|
| 1. <i>Loligo pealei</i> | 2. <i>Abralia veranyi</i> |
|-------------------------|---------------------------|

Other Species that Live in the Zone

- | | |
|------------------------------|--------------------------------|
| 3. <i>Semirossia equalis</i> | 5. <i>Benthoctopus januari</i> |
| 4. <i>Semirossia tenera</i> | 6. <i>Japatella diaphana</i> |

Shelf/Slope Transition Zone (150-450 m) - continued

Polychaeta

Species with Maximum Population in Zone
(first 10 species in rank order)

- | | |
|-----------------------------|-------------------------------|
| 1. Eupanthalis tubifex | 6. Scoloplos sp. A |
| 2. Ehlersileanira incisa | 7. Polyodontes lupinus |
| 3. Eunice floridana | 8. Leanira alba |
| 4. Maldane sarsi | 9. unidentified Syllidae |
| 5. Panthalis pacifica | 10. Ophelina sp. A |
| 11. Polyodontes pacifica | 26. Johnstonia sp. |
| 12. Sthenolepis incisa ? | 27. Onuphis sp. B |
| 13. Scoloplos rubra | 28. Pherusa sp. |
| 14. Harmothoe sp. A | 29. Salmacina sp. A |
| 15. Polyodontes sp. | 30. Vermiliopsis sp. A |
| 16. Protula tubularia | 31. Sthenelais sp. |
| 17. unidentified Serpulidae | 32. Lumbrineris cf. latreilli |
| 18. Polyodontes frons | 33. Eunice norvegica |
| 19. Polyodontes sp. B | 34. Goniada sp. B |
| 20. Chloeia viridis ? | 35. Orbinia sp. |
| 21. Diplocirrus capensis | 36. Sabellastarte sp. |
| 22. Sthenolepis sp. | 37. Syllis sp. |
| 23. Psammolyce flava | 38. Mellina sp. |
| 24. Goniada norvegica | 39. Diplocirrus sp. |
| 25. Asychis sp. C | |

Other Species that Live in the Zone

- | | |
|-------------------------------|---------------------------------|
| 40. Goniada sp. A | 49. unidentified Chaetopteridae |
| 41. Panthalis sp. A | 50. Myriochele sp. A (n. sp.) |
| 42. Ophelina cylindricaudata | 51. Onuphis sp. A |
| 43. Rhamphobranchium agassizi | 52. Terebellides sp. |
| 44. Pista sp. | 53. Nephtys hombergi ? |
| 45. Nothria sp. A | 54. Glycera oxycephala |
| 46. Orbinia riseri | 55. Nephtys phyllocirra |
| 47. Onuphis microcephala | 56. Leanira n. sp. |
| 48. Hyalinoecia cf. stricta | |

Porifera

Species that Live in the Zone

- | | |
|--------------------------------|-----------------------------|
| 1. Pachastrella sp. | 9. Acanthascus sp. |
| 2. Sphinctrella horrida | 10. Hyalonema sp. |
| 3. Raspailia sp. | 11. Eurete sp. |
| 4. Pleroma sp. | 12. Farrea sp. |
| 5. Theonella sp. | 13. Tylodesma sp. |
| 6. unidentified Lithisdidae | 14. unidentified Dictyonina |
| 7. Latrunculia sp. | 15. Thenea fenestrata |
| 8. unidentified Hexasterophora | 16. Thenea sp. |

Shelf/Slope Transition Zone (150-450 m) - continued

Hydrozoa

Species that Live in the Zone

- | | |
|--------------------------|---------------------------|
| 1. unidentified Hydrozoa | 3. Thecocarpus bispinosus |
| 2. Acryptolaria conferta | |

Alcyonacea

(no species collected in this zone)

Pennatulacea

Species that Live in the Zone

- | | |
|------------------|------------------------------|
| 1. Pennatula sp. | 2. Funiculina quadrangularis |
|------------------|------------------------------|

Scleractinea

Species that Live in the Zone

- | | |
|---------------------------|----------------------------|
| 1. Paracyathus pulchellus | 6. Deltocyathus italicus |
| 2. Madrepora carolina | 7. Deltocyathus hexagonus |
| 3. Thalamophyllia riisei | 8. Schizocyathus fissilis |
| 4. Balanophyllia sp. | 9. unidentified Zoanthidae |
| 5. Madracis myriaster | 10. Anomocora fecunda |

Antipatharia

Species that Live in the Zone

1. unidentified Antipatharia

Sipuncula

Species with Maximum Population in Zone

1. Golfingia sp. 4 (cf. misakiana)

Bryozoa

Species that Live in the Zone

- | | |
|--------------------|---------------------------|
| 1. Cupuladria doma | 2. Discoporella umbellata |
|--------------------|---------------------------|

Shelf/Slope Transition Zone (150-450 m) - continued

Brachiopoda

Species with Maximum Population in Zone
(species in rank order)

1. *Argyrotheca barretti*
2. *Terebratulina cailleli*

Archibenthal Zone - Horizon A (475-750 m)

Demersal fishes are abundantly represented here, but there is a reduction in total from 90 to 79 species and those with maximum population from 66 to 45. Asteroids are very well represented and the sea cucumbers have doubled in number. The Brissopsis echinoids are almost absent, but their place has been taken by the appearance of Phormosoma placenta and Plesiodiadema antillarum. Caridean shrimp species have doubled in number here, and among the galatheids the genus Munidopsis is beginning to replace Munida which predominates in the shelf areas. Gastropods and polychaetes are still very abundant.

Demersal Fishes

Species with Maximum Population in Zone
(first 10 species in rank order)

1. *Dibranchius atlanticus*
2. *Symphurus marginatus*
3. *Bathygadus macrops*
4. *Pseudophichthys laterodorsalis*
5. *Ventrifossa atlantica*
6. *Coelorinchus coelorhynchus carminatus*
7. *Etmopterus pusillus*
8. *Diplacanthopoma brachysoma*
9. *Etmopterus spinax*
10. *Urophycis tenuis*
11. *Bathygadus* sp.
12. *Breviraja sinuomexicanus*
13. *Brosmiculus imberbis*
14. *Bythites* sp.
15. *Chaunax nuttingi*
16. *Chaunax pictus*
17. *Chimaera monstrosa*
18. *Chlorophthalmus agassizi*
19. *Conger oceanicus*
20. *Epigonus occidentalis*
21. *Epigonus pandionus*
22. *Etmopterus schultzi*
23. *Gadella maraldi*
24. *Gadomus* sp.
25. *Hydrolagus alberti*
26. *Hydrolagus mirabilis*
27. *Hydrolagus* sp. (cf. *media*)
28. *Laemonema barbatulum*
29. *Leptoderma macrops*
30. unidentified Lophiiformes
31. *Lophius* sp.
32. *Luciobrotula* sp.
33. *Merluccius albidus*
34. *Merluccius bilinearis*
35. *Neobythites marginatus*
36. *Nezumia* cf. *sclerorhynchus*
37. unidentified Ophidiidae
38. *Peristedion greyae*
39. *Phycis chesteri*
40. *Physiculus kaupi*
41. *Polymetme corythaeola*
42. *Raja clarki*
43. *Raja* sp.
44. *Ventrifossa occidentalis*
45. *Yarrella blackfordi*

Archibenthal Zone - Horizon A (475-750 m) - continued

Other Species that Live in the Zone

- | | |
|--------------------------------------|---------------------------------------|
| 46. <i>Apristurus profundorum</i> | 64. <i>Monomitopus agassizi</i> |
| 47. <i>Barathronus bicolor</i> | 65. <i>Myrophis punctatus</i> |
| 48. <i>Bathygadus melanobranchus</i> | 66. <i>Neoscopelus macrolepidotus</i> |
| 49. <i>Bathypterois longipes</i> | 67. <i>Nettastoma melanura</i> |
| 50. <i>Bathytroctes</i> sp. | 68. <i>Nezumia aequalis</i> |
| 51. <i>Bathyroconger vicinus</i> | 69. <i>Parasudis truculentus</i> |
| 52. <i>Bembrops anatirostris</i> | 70. <i>Physiculus fulvus</i> |
| 53. <i>Bembrops gobioides</i> | 71. <i>Poecilopsetta beanii</i> |
| 54. <i>Coelorinchus caribbaeus</i> | 72. <i>Polymixia lowei</i> |
| 55. <i>Coelorinchus occa</i> | 73. <i>Symphurus piger</i> |
| 56. unidentified Congridae | 74. unidentified Synaphobranchidae |
| 57. <i>Coryphaenoides colon</i> | 75. <i>Synaphobranchus</i> |
| 58. <i>Coryphaenoides</i> sp. | <i>oregoni-brevidorsalis</i> |
| 59. <i>Dicrolene intronigra</i> | 76. <i>Trachonurus villosus</i> |
| 60. <i>Gadomus arcuatus</i> | 77. <i>Urophycis cirrata</i> |
| 61. <i>Gadomus longifilis</i> | 78. <i>Urophycis regia</i> |
| 62. <i>Gnathagnus egregius</i> | 79. <i>Venefica procera</i> |
| 63. <i>Halosaurus guentheri</i> | |

Asteroidea

Species with Maximum Population in Zone
(species in rank order)

- | | |
|--------------------------------------|------------------------------------|
| 1. <i>Astropecten americanus</i> | 8. <i>Cheiraster</i> sp. |
| 2. <i>Cheiraster mirabilis</i> | 9. <i>Benthopecten</i> sp. |
| 3. <i>Cheiraster enoplus</i> | 10. <i>Pseudarchaster gracilis</i> |
| 4. <i>Persephonaster echinulatus</i> | 11. <i>Pteraster militaroides</i> |
| 5. <i>Midgardia xandaros</i> | 12. <i>Ceramaster grenadensis</i> |
| 6. <i>Doraster constellatus</i> | 13. <i>Psilaster cassiope</i> |
| 7. <i>Brisingella verticellata</i> | |

Other Species that Live in the Zone

- | | |
|------------------------------------|------------------------------------|
| 14. <i>Cheiraster echinulatus</i> | 19. <i>Astropecten</i> sp. |
| 15. <i>Goniopecten demonstrans</i> | 20. <i>Brisinga costata</i> |
| 16. <i>Pseudarchaster</i> sp. | 21. <i>Plutonaster intermedius</i> |
| 17. <i>Plinthaster dentatus</i> | 22. <i>Dipsacaster antillensis</i> |
| 18. <i>Nymphaster arenatus</i> | |

Holothuroidea

Species with Maximum Population in Zone
(species in rank order)

- | | |
|-------------------------------|-----------------------------|
| 1. <i>Hedingia albicans</i> | 5. <i>Molpadia oolitica</i> |
| 2. <i>Bathyploetes natans</i> | 6. <i>Paracaudina</i> sp. |

Archibenthal Zone - Horizon A (475-750 m) - continued

- | | |
|----------------------------------|-----------------------------------|
| 3. <i>Molpadia cubana</i> | 7. <i>Bathyploetes pourtalesi</i> |
| 4. <i>Ypsilothuria talismani</i> | 8. <i>Protankyra sluiteri</i> |

Other Species that Live in the Zone

- | | |
|--------------------------------------|------------------------------|
| 9. <i>Molpadia barbouri</i> | 12. <i>Mesothuria lactea</i> |
| 10. <i>Molpadia musculus</i> | 13. <i>Scotoanassa</i> sp. |
| 11. <i>Benthodytes sanguinolenta</i> | 14. <i>Molpadia blakei</i> |

Echinoidea

Species with Maximum Population in Zone
(species in rank order)

- | | |
|-------------------------------|--------------------------------|
| 1. <i>Phormosoma placenta</i> | 3. <i>Echinocyamus</i> sp. |
| 2. <i>Homolampas fragilis</i> | 4. <i>Hemiaster expergitus</i> |

Other Species that Live in the Zone

- | | |
|---------------------------------|------------------------------------|
| 5. <i>Echinolampas depressa</i> | 7. <i>Agassizia excentrica</i> |
| 6. <i>Brissopsis</i> sp. | 8. <i>Plesiodiadema antillarum</i> |

Ophiuroidea

Species with Maximum Population in Zone
(species in rank order)

- | | |
|----------------------------------|-------------------------------------|
| 1. <i>Ophiernus adpersum</i> | 7. <i>Ophioplax ljungmani</i> |
| 2. <i>Bathypectinura heros</i> | 8. <i>Ophioleptoplax</i> sp. |
| 3. <i>Ophiura lepida</i> | 9. <i>Ophiopyren</i> sp. |
| 4. <i>Ophiochiton grandis</i> | 10. <i>Bathypectinura lacertosa</i> |
| 5. <i>Ophiocamax fasciculata</i> | 11. <i>Ophiomusium monoplax</i> |
| 6. <i>Amphitarsus nike</i> | |

Other Species that Live in the Zone

- | | |
|-------------------------------|---------------------------------|
| 12. <i>Amphiura semiermis</i> | 15. <i>Amphioplus</i> sp. |
| 13. unidentified Ophiuroid | 16. <i>Ophiomusium eburneum</i> |
| 14. <i>Amphiophiura</i> sp. | |

Crinoidea

Species with Maximum Population in Zone
(species in rank order)

- | | |
|---------------------------------------|----------------|
| 1. <i>Caryometra</i> cf. <i>alope</i> | 3. Antedonidae |
| 2. <i>Atelecrinus balanoides</i> | |

Archibenthal Zone - Horizon A (475-750 m) - continued

Other Species that Live in the Zone

4. *Democrinus* sp.

Penaeidae

Species with Maximum Population in Zone
(species in rank order)

- | | |
|----------------------------------|----------------------------------|
| 1. <i>Hymenopenaeus debilis</i> | 3. <i>Aristaomorpha foliacea</i> |
| 2. <i>Hymenopenaeus robustus</i> | 4. <i>Aristeus antillensis</i> |

Other Species that Live in the Zone

- | | |
|--------------------------------------|-----------------------------------|
| 5. <i>Penaeopsis serrata</i> | 7. <i>Benthesicymus bartletti</i> |
| 6. <i>Plesiopenaeus edwardsianus</i> | |

Caridea

Species with Maximum Population in Zone
(species in rank order)

- | | |
|-----------------------------------|---|
| 1. <i>Glyphocrangon alispina</i> | 6. <i>Plesionika polyacanthomerus</i> |
| 2. <i>Plesionika holthuisi</i> | 7. <i>Psathyrocaris infirma</i> |
| 3. <i>Pasiphaea merriami</i> | 8. <i>Plesionika</i> sp. (cf. <i>acanthonotus</i>) |
| 4. <i>Glyphocrangon longleyi</i> | 9. <i>Psalidopus barbouri</i> |
| 5. <i>Plesionika acanthonotus</i> | 10. <i>Plesionika martia</i> |

Other Species that Live in the Zone

- | | |
|-----------------------------------|------------------------------------|
| 11. <i>Systellaspis pellucida</i> | 14. <i>Heterocarpus oryx</i> |
| 12. <i>Pontophilus gracilis</i> | 15. <i>Glyphocrangon nobilis</i> |
| 13. <i>Acanthephyra armata</i> | 16. <i>Nematocarcinus rotundus</i> |

Anomura - Galatheidae

Species with Maximum Population in Zone
(species in rank order)

- | | |
|---------------------------------|--|
| 1. <i>Munida valida</i> | 6. <i>Munidopsis</i> n. sp. (cf. <i>abbreviata</i>) |
| 2. <i>Munidopsis longimanus</i> | 7. <i>Munidopsis polita</i> |
| 3. <i>Munidopsis robusta</i> | 8. <i>Munida iris</i> |
| 4. <i>Munidopsis erinaceus</i> | 9. <i>Munidopsis serratifrons</i> |
| 5. <i>Munidopsis tridentata</i> | |

Other Species that Live in the Zone

- | | |
|--------------------------------|-------------------------------|
| 10. <i>Munidopsis alaminos</i> | 12. <i>Munida longipes</i> |
| 11. <i>Munida forceps</i> | 13. <i>Munidopsis sigsbei</i> |

Archibenthal Zone - Horizon A (475-750 m) - continued

Anomura except Galatheidae
Paguridae

Species with Maximum Population in Zone
(species in rank order)

- | | |
|-------------------------|------------------------|
| 1. Sympagurus pictus | 3. Paguristes planatus |
| 2. Sympagurus pilimanus | 4. Xylopagurus |

Other Species that Live in the Zone

- | | |
|-----------------------------|---------------------|
| 5. Dardanus insignis | 7. Parapagurus spp. |
| 6. Paguristes oxyophthalmus | |

Porcellanidae

Other Species that Live in the Zone

1. Porcellana sigsbei

Uroptychidae

Species with Maximum Population in Zone

1. Gastroptychus spinifer

Other Species that Live in the Zone

2. Uroptychus nitidus

Lithodidae

(no species collected in this zone)

Brachyura

Species with Maximum Population in Zone
(species in rank order)

- | | |
|---------------------------|-----------------------|
| 1. Bathyplox typhla | 3. Rochinia crassa |
| 2. Trichopeltarion nobile | 4. Ranilia constricta |

Other Species that Live in the Zone

- | | |
|-------------------------|---------------------------|
| 5. Pyromaia arachna | 8. Lyreidus bairdii |
| 6. Ethusa microphthalma | 9. Benthochascon schmitti |
| 7. Palicus gracilis | 10. Geryon quinquedens |

Archibenthal Zone - Horizon A (475-750 m) - continued

Macrura
Polychelidae

Species with Maximum Population in Zone
(species in rank order)

1. *Polycheles typhlops*

Other Species that Live in the Zone

2. *Stereomastis s. sculpta*

Nephropidae

Species with Maximum Population in Zone
(species in rank order)

1. *Nephropsis aculeata*
2. *Nephropsis rosea*
3. *Acathacaris caeca*

Callianassidae, Arciidae, & Scyllaridae

Other Species that Live in the Zone

1. *Callianassa marginata*

Cirripedia

Species with Maximum Population in Zone
(species in rank order)

1. *Verruca sp. 3*
2. *Megalasma gracile gracilius*
3. *Arcoscalpellum semisculptum*
4. *Verruca sp. 2*

Other Species that Live in the Zone

5. *Scalpellum portoricanum*
6. *Arcoscalpellum regina*

Isopoda

Other Species that Live in the Zone

(actual number captured in zone = 12)

1. *Bathynomus giganteus*

Stomatopoda

(no species collected in this zone)

Archibenthal Zone - Horizon A (475-750 m) - continued

Pycnogonida

(no species collected in this zone)

Miscellaneous Crustacea

Gammaridea

Species with Maximum Population in Zone

1. Urothoides sp.

Other Species that Live in the Zone

2. Epimera sp. A (n. sp.)

Tanaidacea

(no species collected in this zone)

Gastropoda

Species with Maximum Population in Zone
(species in rank order)

- | | |
|----------------------------------|----------------------------|
| 1. Gaza superba | 9. Drilleea horrenda |
| 2. Scaphander cf. clavus | 10. Homalopoma sp. |
| 3. Oocorys bartschi | 11. Pyrunculus ovatus |
| 4. Scaphella cf. gouldiana | 12. Corinnaeturris incilis |
| 5. Hyalorissia galeus | 13. Eulima sp. |
| 6. Solariella lamellosa | 14. Pyramidellidae sp. 1 |
| 7. Leucosyrinx cf. subgrundifera | 15. Gymnobela edgariana |
| 8. Amerstrophyz elegans | 16. Lusitanops sp. |

Other Species that Live in the Zone

- | | |
|------------------------------|------------------------------|
| 17. Polystira albida | 37. "Mangelia" antonia |
| 18. Conus mazei | 38. Corinnaeturris leucomata |
| 19. unidentified Turridae | 39. Benthonella fisheri |
| 20. Scaphander watsoni | 40. Rissoa xanthias |
| 21. Inodrillia (?) | 41. Leucosyrinx cf. sigsbei |
| 22. Glyphostoma sp. | 42. Latiromitra bairdi |
| 23. Buccinidae sp. | 43. Leucosyrinx tenoceras |
| 24. Gemmula periscelida | 44. Volutomitra cf. bairdi |
| 25. Leucosyrinx sp. | 45. Benthobia tryoni |
| 26. Tugurium longleyi | 46. Trophon aculeatus |
| 27. Turrid sp. 3 | 47. Corinnaeturris sp. 2 |
| 28. Gymnobela tanneri | 48. Seguenzia sp. 6 |
| 29. "Bulla" abyssicola | 49. Theta pandionis |
| 30. Scaphander mundus | 50. Theta jeffreysi |
| 31. Spirotropis lithocollata | 51. Eudolium crosseanum |

Archibenthal Zone - Horizon A (475-750 m) - continued

- | | |
|---------------------------------|------------------------------------|
| 32. <i>Ancistrosyrinx</i> sp. | 52. <i>Pleurotomella agassizii</i> |
| 33. <i>Leucosyrinx verrilli</i> | 53. <i>Gymnobela ipara</i> |
| 34. <i>Mangelia</i> sp. | 54. <i>Benthomangelia</i> sp. 1 |
| 35. <i>Benthomangelia macra</i> | 55. <i>Colus</i> sp. |
| 36. <i>Oocorys</i> sp. | |

Bivalvia

Species with Maximum Population in the Zone
(species in rank order)

- | | |
|-------------------------------------|-------------------------------------|
| 1. <i>Abra longicalis americana</i> | 4. <i>Vesicomya</i> sp. |
| 2. <i>Propeamussium</i> sp. D | 5. <i>Capulus</i> cf. <i>galena</i> |
| 3. <i>Nuculana solidifacta</i> | |

Other Species that Live in the Zone

- | | |
|-------------------------------|--------------------------------|
| 6. <i>Amygdalum politum</i> | 9. <i>Limopsis pelagica</i> |
| 7. <i>Propeamussium dalli</i> | 10. <i>Cetoconcha</i> sp. ? |
| 8. <i>Propeamussium</i> spp. | 11. <i>Propeamussium</i> sp. A |

Scaphopoda

Species with Maximum Population in Zone

1. *Laevidentalium callipeplum*

Other Species that Live in the Zone

- | | |
|-----------------------------------|--------------------------------|
| 2. <i>Cadulus</i> sp. | 5. <i>Dentalium obscurum</i> ? |
| 3. <i>Pulsellum pressum</i> | 6. <i>Dentalium laqueatum</i> |
| 4. <i>Dentalium circumcinctum</i> | 7. <i>Dentalium perlongum</i> |

Cephalopoda

Species with Maximum Population in Zone
(species in rank order)

- | | |
|------------------------------------|-------------------------------|
| 1. <i>Benthoctopus januari</i> | 5. <i>Rossia tortugaensis</i> |
| 2. <i>Pteroctopus tetracirrhus</i> | 6. <i>Alloposus mollis</i> |
| 3. <i>Semirossia tenera</i> | 7. <i>Semirossia equalis</i> |
| 4. <i>Rossia bullisi</i> | |

Other Species that Live in the Zone

8. *Japatella diaphana*

Archibenthal Zone - Horizon A (475-750 m) - continued

Polychaeta

Species with Maximum Population in Zone
(species in rank order)

- | | |
|-----------------------------------|---------------------------------|
| 1. Nothria sp. A | 19. Spiophanes cf. soederstromi |
| 2. Myriochele sp. B | 20. Anobothrus sp. |
| 3. Panthalis sp. A | 21. Samythella elongata |
| 4. Rhamphobrachium agassizi | 22. Eunice sp. |
| 5. Spiochaetopterus sp. | 23. Thelepinae (n. genus) |
| 6. Amage tumida | 24. Nothria conchylega |
| 7. Goniada sp. A | 25. Eusamytha sp. ? |
| 8. Sosane sp. | 26. Melinna maculata ? |
| 9. Marphysa cf. bellii | 27. Marphysa sanguinea |
| 10. unidentified Lumbriclymeninae | 28. Orbinia riseri |
| 11. unidentified Polyodontidae | 29. Loimia sp. |
| 12. Marphysa sp. | 30. Ninoe nigripes |
| 13. Nereis sp. A | 31. Goniada teres |
| 14. Polydora websteri | 32. Amphicteis gunneri |
| 15. Ophelina cylindrica data ? | 33. ? Sabellides sp. |
| 16. Pista sp. | 34. Linopherus ambigua |
| 17. Capitellidae sp. B | 35. Aphrodita sp. |
| 18. near Notomastus | |

Other Species that Live in the Zone

- | | |
|---------------------------------|-------------------------------|
| 36. Ehlersileanira incisa | 53. unidentified Sigalionidae |
| 37. Scoloplos rubra | 54. Notomastus latericeus |
| 38. Panthalis pacifica | 55. Lumbrinereis sp. A |
| 39. Lumbrineris cf. latreilli | 56. Nephtys hombergi |
| 40. Harmothoe sp. A | 57. Drilonereis sp. A |
| 41. Maldane sarsi | 58. Hyalinoecia tubicola |
| 42. Eunice floridana | 59. Glycera oxycephala |
| 43. Onuphis microcephala | 60. Nephtys phyllocirra |
| 44. Phyllampharete longicirrata | 61. Eunice pennata ? |
| 45. Hyalinoecia cf. stricta | 62. Leanira n. sp. |
| 46. Asychis cf. gotoi | 63. Leanira hystericis |
| 47. unidentified Chaetopteridae | 64. unidentified Ampharetidae |
| 48. Asychis byceps ? | 65. Onuphis sp. |
| 49. Maldane sp. B | 66. unidentified Oweniidae |
| 50. Myriochele sp. A., n. sp. | 67. unidentified Opheliidae |
| 51. Onuphis sp. A | 68. unidentified Sabellidae |
| 52. Terebellides sp. | 69. Amelinna sp. |

Porifera

Species that Live in the Zone

- | | |
|------------------|----------------------------|
| 1. Hyalonema sp. | 7. Tylodesma sp. |
| 2. Aaptos sp. | 8. unidentified Dictyonina |
| 3. Eurete sp. | 9. Thenea fenestrata |

Archibenthal Zone - Horizon A (475-750 m) - continued

- | | |
|------------------------|----------------------|
| 4. Farrea sp. | 10. Dactylocalyx sp. |
| 5. Tethycordyla thyris | 11. Thenea sp. |
| 6. Dragmatyle topsenti | |

Hydrozoa

Species that Live in the Zone

- | | |
|--------------------------|-------------------|
| 1. Opercularella sp. B | 4. Eudendrium sp. |
| 2. ? Opercularella sp. A | 5. Tubularidae |
| 3. Halecium sp. | |

Alcyonacea

Species that Live in the Zone

- | | |
|-------------------------|----------------------------|
| 1. Chrysogorgia elegans | 3. Acanella eburnea |
| 2. ? Keratoisis (axis) | 4. ? Acanella (basal disk) |

Pennatulacea

Species that Live in the Zone

- | | |
|------------------------------|--------------------|
| 1. Funiculina quadrangularis | 3. Funiculina sp. |
| 2. Protoptilum carpenteri | 4. Umbellula sp. C |

Scleractinea

Species that Live in the Zone

- | | |
|---------------------------|------------------------|
| 1. Paracyathus pulchellus | 4. Deltocyathus calcar |
| 2. Deltocyathus italicus | 5. Trocyathus rawsoni |
| 3. Anomocora fecunda | |

Antipatharia

Species that Live in the Zone

1. unidentified Antipatharia

Sipuncula

Species with Maximum Population in Zone
(species in rank order)

- | | |
|--------------------------------------|--------------------|
| 1. Sipunculus sp. 1 (cf. norvegicus) | 2. Golfingia sp. 3 |
|--------------------------------------|--------------------|

Archibenthal Zone - Horizon A (475-750 m) - continued

Bryozoa

Species that Live in the Zone

1. Cupuladria doma
2. Discoporella umbellata

Brachiopoda

Species with Maximum Population in Zone

1. Platidia anomioides

Archibenthal Zone - Horizon B (775-950 m)

Although the total number of demersal fishes has reduced only moderately, the number of those species that reach maximum populations here is less than half that in Horizon A. This presages a major zonal change. The same is true of asteroids and echinoids. Another remarkable change is the drastic reduction in brachyuran crabs. Gastropod mollusks and polychaetes are still extremely well represented.

Demersal Fishes

Species with Maximum Population in Zone
(first 10 species in rank order)

- | | |
|-------------------------------------|--------------------------------------|
| 1. <i>Nezumia aequalis</i> | 6. <i>Gadomus arcuatus</i> |
| 2. <i>Bathygadus melanobranchus</i> | 7. <i>Myxine</i> sp. |
| 3. <i>Halosaurus guentheri</i> | 8. <i>Nettastoma melanura</i> |
| 4. <i>Nezumia cyrano</i> | 9. <i>Neoscopelus macrolepidotus</i> |
| 5. <i>Coryphaenoides colon</i> | 10. <i>Coelorinchus occa</i> |
| 11. <i>Bathypterois viridensis</i> | 18. <i>Lamprogrammas niger</i> (?) |
| 12. <i>Bathytroctes antillarum</i> | 19. <i>Nezumia bairdii</i> |
| 13. <i>Bathyroconger vicinus</i> | 20. <i>Penopus macdonaldi</i> |
| 14. <i>Cynomacrurus</i> sp. | 21. <i>Pseudoxenomystax dubius</i> |
| 15. <i>Diplacanthopoma</i> sp. | 22. <i>Raja bigelowi</i> |
| 16. <i>Histiobranchus bathybius</i> | 23. <i>Trachonurus villosus</i> |
| 17. <i>Howella</i> sp. | |

Other Species that Live in the Zone

- | | |
|------------------------------------|----------------------------------|
| 24. <i>Aldrovandia affinis</i> | 47. <i>Gadomus longifilis</i> |
| 25. <i>Aldrovandia gracilis</i> | 48. <i>Gadomus</i> sp. |
| 26. <i>Alepocephalus agassizii</i> | 49. <i>Hydrolagus alberti</i> |
| 27. <i>Apristurus profundorum</i> | 50. <i>Hydrolagus mirabilis</i> |
| 28. <i>Barathronus bicolor</i> | 51. <i>Ilyophis brunneus</i> |
| 29. <i>Barathronus</i> sp. | 52. <i>Luciobrotula</i> sp. |
| 30. <i>Bathygadus favosus</i> | 53. <i>Merluccius bilinearis</i> |
| 31. <i>Bathygadus macrops</i> | 54. <i>Monomitopus agassizi</i> |

Archibenthal Zone - Horizon B (775-950 m) - continued

- | | |
|--------------------------------|--|
| 32. Bathypterois longipes | 55. Monomitopus sp. |
| 33. Bathypterois quadrifilis | 56. unidentified Ophidiidae |
| 34. Bathytroctes sp. | 57. Poecilopsetta beani |
| 35. Cetonurus globiceps | 58. Pseudophichthys
laterodorsalis |
| 36. Chaunax pictus | 59. Raja fuliginea |
| 37. Chimaera monstrosa | 60. Sphagemacurus grenadae |
| 38. unidentified Congridae | 61. Squalogadus modificatus |
| 39. Coryphaenoides mexicanus | 62. Stephanoberyx monae |
| 40. Coryphaenoides sp. | 63. unidentified Synaphobranchidae |
| 41. Dibranchus atlanticus | 64. Synaphobranchus
oregoni-brevidorsalis |
| 42. Dicrolene intronigra | 65. Venefica procera |
| 43. Dicrolene sp. | 66. Ventrifossa occidentalis |
| 44. Diplacanthopoma brachysoma | 67. Yarrella blackfordi |
| 45. Epigonus occidentalis | |
| 46. Etmopterus spinax | |

Asteroidea

Species with Maximum Population in Zone
(species in rank order)

- | | |
|----------------------------|-------------------------|
| 1. Nymphaster arenatus | 5. Zoroaster fulgens |
| 2. Astropecten sp. | 6. Psilaster patagiatus |
| 3. Goniopecten demonstrans | 7. Pseudarchaster sp. |
| 4. Plinthaster dentatus | |

Other Species that Live in the Zone

- | | |
|--------------------------------|-----------------------------|
| 8. Cheiraster echinulatus | 14. Psilaster cassiope |
| 9. Astropecten americanus | 15. Cheiraster mirabilis |
| 10. Midgardia xandaros | 16. Brisinga costata |
| 11. Persephonaster echinulatus | 17. Plutonaster intermedius |
| 12. Doraster constellatus | 18. Dytaster insignis |
| 13. Ceramaster grenadensis | |

Holothuroidea

Species with Maximum Population in Zone
(species in rank order)

- | | |
|-------------------------------|--------------------------|
| 1. Molpadia musculus | 4. Protankyra abyssicola |
| 2. Molpadia barbouri | 5. Molpadia sp. |
| 3. unidentified Holothuroidea | |

Other Species that Live in the Zone

- | | |
|------------------------------|---------------------------|
| 6. Bathyplotes natans | 11. Scotoanassa sp. |
| 7. Molpadia cubana | 12. Enypniastes ecalcareo |
| 8. Benthodytes sanguinolenta | 13. Molpadia blakei |
| 9. Echinocucumis hispida | 14. Benthodytes lingua |
| 10. Mesothuria lactea | |

Archibenthal Zone - Horizon B (775-950 m) - continued

Echinoidea

Species with Maximum Population in Zone
(species in rank order)

- | | |
|-----------------------------|------------------------------|
| 1. Plesiadiadema antillarum | 2. Hypselaster brachypetalus |
|-----------------------------|------------------------------|

Other Species that Live in the Zone

- | | |
|--------------------------|------------------------|
| 3. Echinolampas depressa | 5. Phormosoma placenta |
| 4. Brissopsis sp. | |

Ophiuroidea

Species with Maximum Population in Zone
(species in rank order)

- | | |
|----------------------------|---------------------|
| 1. Ophioplinthaca dipsacos | 3. Amphiophiura sp. |
| 2. Ophiomusium sp. | 4. Ophiodictys sp. |

Other Species that Live in the Zone

- | | |
|-------------------------|--------------------------|
| 5. Ophiernus adpersum | 9. Bathypectinura sp. |
| 6. Ophiochiton grandis | 10. Ophiomusium sp. |
| 7. Bathypectinura heros | 11. Amphioplus sp. |
| 8. Amphiuira spp. | 12. Ophiomusium eburneum |

Crinoidea

Species with Maximum Population in Zone

1. Democrinus sp.

Other Species that Live in the Zone

2. Atelecrinus balanoides

Penaeidae

Species with Maximum Population in Zone

1. Plesiopenaeus edwardsianus

Other Species that Live in the Zone

- | | |
|--------------------------|---------------------------|
| 2. Hymenopenaeus debilis | 4. Benthescymus bartletti |
| 3. Aristaeus antillensis | |

Archibenthal Zone - Horizon B (775-950 m) - continued

Caridea

Species with Maximum Population in Zone
(species in rank order)

- | | |
|-------------------------|--------------------------|
| 1. Heterocarpus oryx | 3. Acanthephyra armata |
| 2. Pontophilus gracilis | 4. Nematocarcinus cursor |

Other Species that Live in the Zone

- | | |
|--------------------------------|------------------------------------|
| 5. Systellaspis pellucida | 10. Glyphocrangon alispina |
| 6. Aristaeus antillensis | 11. Glyphocrangon nobilis |
| 7. Psalidopus barbouri | 12. Nematocarcinus rotundus |
| 8. Plesionika holthuisi | 13. Glyphocrangon aculeata |
| 9. Plesionika polyacanthomerus | 14. Bathypalaemonella serratipalma |

Anomura - Galatheididae

Species with Maximum Population in Zone
(species in rank order)

- | | |
|------------------------|------------------------------|
| 1. Munidopsis sigsbei | 3. Munidopsis subspinoculata |
| 2. Munidopsis alaminos | |

Other Species that Live in the Zone

- | | |
|--------------------------|---------------------------|
| 4. Munidopsis tridentata | 7. Munidopsis robusta |
| 5. Munidopsis longimanus | 8. Munidopsis spinoculata |
| 6. Munidopsis abbreviata | 9. Munidopsis spinosa |

Anomura except Galatheididae
Paguridae

Other Species that Live in the Zone

- | | |
|-------------------------|---------------------|
| 1. Sympagurus pilimanus | 2. Parapagurus spp. |
|-------------------------|---------------------|

Porcellanidae

Other Species that Live in the Zone

1. Porcellana sigsbeiana

Uroptychidae

Species with Maximum Population in Zone

1. Uroptychus nitidus

Archibenthal Zone - Horizon B (775-950 m) - continued

Lithodidae

(no species collected in this zone)

Brachyura

Species with Maximum Population in Zone
(species in rank order)

- | | |
|--------------------------------|----------------------|
| 1. Geryon quinquedens | 3. Rochinia umbonata |
| 2. Cymonomus sp. cf. quadratus | |

Other Species that Live in the Zone

- | | |
|---------------------|------------------------|
| 5. Lyreidus bairdii | 7. Ethusina abyssicola |
| 6. Bathyplax typhla | |

Macrura
Polychelidae

Other Species that Live in the Zone

- | | |
|------------------------|----------------------------|
| 1. Polycheles typhlops | 2. Stereomastis s. sculpta |
|------------------------|----------------------------|

Nephropidae

Species with Maximum Population in Zone

1. Nephropsis agassizii

Other Species that Live in the Zone

- | | |
|------------------------|---------------------|
| 2. Nephropsis aculeata | 3. Aathacaris caeca |
|------------------------|---------------------|

Callianassidae, Arciidae, & Scyllaridae

(no species collected in this zone)

Cirripedia

Species with Maximum Population in Zone
(species in rank order)

- | | |
|--------------------------|----------------------------|
| 1. Arcoscalpellum regina | 3. Scalpellum gracilius |
| 2. Verruca sp. 1 | 4. Arcoscalpellum idioplax |

Other Species that Live in the Zone

5. Arcoscalpellum albatrossianum

Archibenthal Zone - Horizon B (775-950 m) - continued

Isopoda

Other Species that Live in the Zone

(actual number captured in zone = 4)

1. *Bathynomus giganteus*

Stomatopoda

(no species collected in this zone)

Pycnogonida

(no species collected in this zone)

Miscellaneous Crustacea

Gammaridea

Other Species that Live in the Zone

1. *Epimera* sp. A (n. sp.)

Tanaidacea

(no species collected in this zone)

Gastropoda

Species with Maximum Population in Zone

(first 9 species in rank order)

- | | |
|------------------------------------|---|
| 1. <i>Oocorys sulcata</i> | 6. <i>Latirus</i> aff. <i>varai</i> |
| 2. <i>Scaphander mundus</i> | 7. <i>Pleurotomella</i> aff. <i>bureaui</i> |
| 3. <i>Ancistrosyrinx</i> sp. | 8. " <i>Bulla</i> " <i>abyssicola</i> |
| 4. <i>Spirotropis lithocollata</i> | 9. <i>Epitoneum pyrrias</i> |
| 5. <i>Gaza fisheri</i> | |
| 10. <i>Nassarina columbellata</i> | 19. <i>Cocculina</i> sp. |
| 11. <i>Distorsio macgintyi</i> | 20. <i>Gymnobela agassizi</i> |
| 12. <i>Fusinus eucosmius</i> | 21. <i>Cylichnium spatha</i> |
| 13. <i>Hipponicidae</i> sp. n. ? | 22. <i>Turrid</i> sp. 5 |
| 14. <i>Coralliophila</i> sp. | 23. <i>Pyramidellidae</i> sp. 3 |
| 15. <i>Murex recurvirostris</i> | 24. <i>Cymatiidae</i> sp. 1 |
| 16. <i>Murex</i> sp. | 25. <i>Phymorhynchus</i> sp. 1 |
| 17. <i>Trivia</i> sp. | 26. <i>Turrid</i> sp. 2 |
| 18. <i>Homalopoma albida</i> | 27. <i>Corinnaeturris</i> sp. 1 |

Archibenthal Zone - Horizon B (775-950 m) - continued

Other Species that Live in the Zone

- | | |
|---|--|
| 28. <i>Polystira albida</i> | 71. <i>Seguenzia</i> sp. 3 |
| 29. <i>Conus mazei</i> | 72. <i>Seguenzia</i> sp. 4 |
| 30. unidentified Turridae | 73. <i>Echinogurges clavatus</i> |
| 31. <i>Inodrillia</i> (?) | 74. <i>Drilliola loprestiana</i> |
| 32. <i>Glyphostoma</i> sp. | 75. <i>Micropleurotoma lophoessa</i> |
| 33. <i>Gemmula periscelida</i> | 76. <i>Theta</i> sp. |
| 34. Turrid sp. 3 | 77. <i>Basilissa alta</i> |
| 35. <i>Gymnobela tanneri</i> | 78. <i>Solariella pourtalisi</i> |
| 36. <i>Gaza superba</i> | 79. <i>Acteon</i> sp. 5 |
| 37. <i>Oocorys bartschi</i> | 80. <i>Seguenzia</i> sp. 5 |
| 38. <i>Amerstryrinz elegans</i> | 81. <i>Basilissa</i> sp. |
| 39. <i>Gymnobela edgariana</i> | 82. <i>Belomitra exsculpta</i> |
| 40. <i>Scaphander</i> cf. <i>clavus</i> | 83. <i>Benthomangelia</i> sp. 2 |
| 41. <i>Leucosyrinx</i> cf. <i>subgrundifera</i> | 84. <i>Mangelia exsculpta</i> |
| 42. <i>Pyrrunculus ovatus</i> | 85. <i>Mangelia</i> cf. <i>bandella</i> |
| 43. <i>Drilleea horrenda</i> | 86. <i>Teramachia</i> sp. |
| 44. <i>Homalopoma</i> sp. | 87. <i>Pleurotomella</i> cf. <i>edgarianum</i> |
| 45. <i>Corinnaeturris incilis</i> | 88. <i>Natica</i> sp. |
| 46. <i>Leucosyrinx verrilli</i> | 89. <i>Mitra</i> sp. |
| 47. <i>Mangelia</i> sp. | 90. <i>Lischkeia</i> sp. |
| 48. <i>Benthomangelia macra</i> | 91. <i>Leucosyrinx tenoceras</i> |
| 49. <i>Oocorys</i> sp. | 92. <i>Volutomitra</i> cf. <i>bairdii</i> |
| 50. "Mangelia" <i>antonia</i> | 93. <i>Benthobia tryoni</i> |
| 51. <i>Corinnaeturris leucomata</i> | 94. <i>Trophon aculeatus</i> |
| 52. <i>Benthonella fisheri</i> | 95. <i>Corinnaeturris</i> sp. 2 |
| 53. <i>Rissoa xanthias</i> | 96. <i>Seguenzia</i> sp. 6 |
| 54. <i>Leucosyrinx</i> cf. <i>sigsbei</i> | 97. <i>Scissurella alba</i> |
| 55. <i>Latiromitra bairdi</i> | 98. <i>Solariella tiara</i> |
| 56. <i>Heliacus</i> sp. | 99. <i>Theta pandionis</i> |
| 57. <i>Columbellidae</i> sp. 1 | 100. <i>Terebra nassula</i> |
| 58. <i>Cyclostrematidae</i> sp. 1 | 101. <i>Phymorhynchus sulcifera</i> |
| 59. <i>Cyclostrematidae</i> sp. 2 | 102. <i>Retusa</i> sp. |
| 60. <i>Cyclostrematidae</i> sp. 3 | 103. <i>Theta jeffreysi</i> |
| 61. <i>Cyclostrematidae</i> sp. 4 | 104. <i>Calliotropis calatha</i> |
| 62. <i>Aclis</i> sp. | 105. <i>Drilliola</i> sp. |
| 63. <i>Naticidae</i> sp. 2 | 106. <i>Eudolium crosseanum</i> |
| 64. <i>Seguenzia</i> sp. 2 | 107. <i>Pleurotomella agassizi</i> |
| 65. <i>Famelica catherinae</i> | 108. <i>Gymnobela ipara</i> |
| 66. <i>Famelica mirmidina</i> | 109. <i>Benthomangelia</i> sp. 1 |
| 67. <i>Pleurotomella</i> aff. <i>lottae</i> | 110. <i>Colus</i> sp. |
| 68. <i>Teretia aperta</i> | 111. <i>Pleurotoma smirna</i> |
| 69. Turrid sp. 9 | 112. <i>Gymnobela blakeana</i> |
| 70. <i>Rissoa pyrrhias</i> | 113. <i>Fusinus</i> sp. |

Bivalvia

Species with Maximum Population in the Zone

1. *Propeamussium* sp. B

Archibenthal Zone - Horizon B (775-950 m) - continued

Other Species that Live in the Zone

- | | |
|-------------------------------------|--------------------------------|
| 2. <i>Abra longicalis americana</i> | 6. <i>Limopsis pelagica</i> |
| 3. <i>Propeamussium</i> sp. C | 7. <i>Cetoconcha</i> sp. ? |
| 4. <i>Propeamussium dalli</i> | 8. <i>Propeamussium</i> sp. A |
| 5. <i>Propeamussium</i> spp. | 9. <i>Brevinucula verrilli</i> |

Scaphopoda

Species with Maximum Population in Zone
(species in rank order)

- | | |
|-----------------------------------|---------------------------------|
| 1. <i>Dentalium circumcinctum</i> | 4. <i>Entalina platamodes</i> ? |
| 2. <i>Cadulus</i> sp. | 5. <i>Entalina</i> sp. |
| 3. <i>Pulsellum pressum</i> | |

Other Species that Live in the Zone

- | | |
|--------------------------------|--|
| 6. <i>Dentalium obscurum</i> ? | 8. <i>Heteroschismoides callithrix</i> |
| 7. <i>Dentalium laqueatum</i> | 9. <i>Dentalium perlongum</i> |

Cephalopoda

Species with Maximum Population in Zone
(species in rank order)

- | | |
|------------------------------|----------------------------------|
| 1. <i>Japatella diaphana</i> | 2. <i>Histioteuthis dofleini</i> |
|------------------------------|----------------------------------|

Other Species that Live in the Zone

- | | |
|--------------------------------|-------------------------------------|
| 3. <i>Semirossia equalis</i> | 6. <i>Vampyroteuthis infernalis</i> |
| 4. <i>Semirossia tenera</i> | 7. <i>Neorossia</i> sp. A |
| 5. <i>Benthoctopus januari</i> | 8. <i>Onychoteuthis banksii</i> |

Polychaeta

Species with Maximum Population in Zone
(species in rank order)

- | | |
|--|--|
| 1. <i>Hyalinoecia</i> cf. <i>stricta</i> | 11. <i>Onuphis microcephala</i> |
| 2. unidentified <i>Chaetopteridae</i> | 12. unidentified <i>Sigalionidae</i> |
| 3. <i>Myriochele</i> sp. A., n. sp. | 13. <i>Phyllampharete longicirrata</i> |
| 4. <i>Lysidice</i> cf. <i>ninetta</i> | 14. <i>Asychus byceps</i> ? |
| 5. <i>Onuphis</i> sp. A | 15. <i>Asychus</i> sp. (sensu <i>stricta</i>) |
| 6. <i>Paradiopatra</i> cf. <i>solenotecton</i> | 16. <i>Ampharetidae</i> , n. genus |
| 7. <i>Maldane</i> sp. B | 17. <i>Terebellides</i> sp. |
| 8. <i>Notomastus latericeus</i> | 18. <i>Eunice</i> cf. <i>schemacephala</i> |
| 9. <i>Asychis</i> cf. <i>gotoi</i> | 19. <i>Lanice/Eupolymnia</i> sp. |
| 10. <i>Lumbrinereis</i> sp. A | |

Archibenthal Zone - Horizon B (775-950 m) - continued

Other Species that Live in the Zone

- | | |
|--------------------------------|----------------------------------|
| 20. Scoloplos rubra | 38. Glycera oxycephala |
| 21. Eunice floridana | 39. Nephtys phyllocirra |
| 22. Diplocirrus sp. | 40. Nephtys paradoxa |
| 23. Rhamphobrachium agassizi | 41. Eunice pennata |
| 24. Pista sp. | 42. Leanira n. sp. |
| 25. Nothria sp. A | 43. Leanira hystericis |
| 26. unidentified Polyodontidae | 44. Harmothoinae sp. 1 |
| 27. Myriochele sp. B | 45. unidentified Ampharetidae |
| 28. Amage tumida | 46. Phalacrostemma cidariophilum |
| 29. Harmothoinae sp. 2 | 47. Onuphis sp. |
| 30. Nereis sp. A | 48. unidentified Oweniidae |
| 31. Orbinia riseri | 49. unidentified Opheliidae |
| 32. Loimia sp. | 50. Maldane sp. |
| 33. Sosane sp. | 51. Traxisia forbesii ? |
| 34. Spiochaetopterus sp. | 52. Eunice pennata |
| 35. Nephtys hombergi ? | 53. unidentified Sabellidae |
| 36. Drilonereis sp. A | 54. Amelinna sp. |
| 37. Hyalinoecia tubicola | |

Porifera

Species that Live in the Zone

- | | |
|-------------------------------|-----------------------------|
| 1. Hyalonema sp. | 10. Dragmatyle topsenti |
| 2. Eurete sp. | 11. Tisiphonia sp. |
| 3. Aphrocallistes bocagei | 12. Tylodesma sp. |
| 4. Aphrocallistes cf. beatrix | 13. unidentified Dictyonina |
| 5. Chondrocladia sp. | 14. Thenea fenestrata |
| 6. Geodia sp. C | 15. Dactylocalyx sp. |
| 7. Geodia sp. A | 16. Thenea sp. |
| 8. Farrea sp. | 17. Radiella sol |
| 9. Tethycordyla thyrus | 18. Euplectella sp. |

Hydrozoa

Species that Live in the Zone

1. Cladocarpus flexuosus

Alcyonacea

Species that Live in the Zone

- | | |
|-----------------------------|----------------------------|
| 1. Swiftia koreni | 6. Acanella eburnea |
| 2. Calyptrophora josephinae | 7. ? Acanella (basal disk) |
| 3. Chrysogorgiidae (axis) | 8. Acanella sp. |
| 4. Chrysogorgia elegans | 9. Isididae |
| 5. ? Keratoisis (axis) | |

Archibenthal Zone - Horizon B (775-950 m) - continued

Pennatulacea

Species that Live in the Zone

- | | |
|------------------------------|------------------------------|
| 1. Funiculina quadrangularis | 5. Umbellula sp. F |
| 2. Protoptilum carpenteri | 6. Umbellula sp. D |
| 3. Funiculina sp. | 7. Umbellula sp. 3 |
| 4. Umbellula sp. C | 8. unidentified Pennatulacea |

Scleractinea

Species that Live in the Zone

- | | |
|----------------------------|---------------------------------|
| 1. Paracyathus pulchellus | 5. Papanocyathus stimpsonii |
| 2. Deltocyathus italicus | 6. Madrepora oculata |
| 3. Anomocora fecunda | 7. Stephanocyathus (s.) diadema |
| 4. Caryophyllia berteriana | 8. Caryophyllia ambrosia |

Antipatharia

Species that Live in the Zone

1. unidentified Antipatharia

Sipuncula

Species that Live in the Zone

1. Sipunculus sp. 1 (cf. norvegicus)

Bryozoa

(no species collected in this zone)

Brachiopoda

(no species collected in this zone)

Upper Abyssal Zone (975-2250 m)

Even though the Upper Abyssal Zone's bathymetric range is nearly three times that of the Archibenthal Zone, its demersal ichthyofauna is only half that of the latter zone. This exponential drop in species accelerates more rapidly as one moves into the Mesoabyssal. One should note, however, that the number of demersal fishes attaining maximum populations in the Upper Abyssal is over twice that of Horizon B. This is indicative of a group uniquely adapted to

this environment above the slope's escarpment. Another noteworthy point is the major increase in the number of species of large sea cucumbers. The galatheids are here represented by 11 species of the genus Munidopsis and only one of Munida. The number of brachyuran crab species continues to drop with only four present here compared with the 35 in the Shelf/Slope Transition. It is perhaps most significant to observe that gastropod and sponge species reach peak numbers here, and polychaete numbers are still at high levels.

Demersal Fishes

Species with Maximum Populations in Zone (first 10 species in rank order)

- | | |
|---|--|
| 1. <i>Gadomus longifilis</i> | 6. <i>Monomitopus agassizi</i> |
| 2. <i>Dicrolene intronigra</i> | 7. <i>Aldrovandia affinis</i> |
| 3. <i>Synaphobranchus oregoni-brevidorsalis</i> | 8. <i>Coryphaenoides mexicanus</i> |
| 4. <i>Aldrovandia gracilis</i> | 9. unidentified <i>Synaphobranchidae</i> |
| 5. <i>Stephanoberyx monae</i> | 10. <i>Ipnops murrayi</i> |
| 11. <i>Alepocephalus agassizii</i> | 31. <i>Coryphaenoides macrocephalus</i> |
| 12. <i>Alepocephalus</i> sp. | 32. <i>Coryphaenoides</i> sp. |
| 13. <i>Apristurus profundorum</i> | 33. <i>Dicrolene</i> sp. |
| 14. <i>Barathronus</i> sp. | 34. <i>Diplolychnus</i> sp. |
| 15. <i>Barbantus curvifrons</i> | 35. <i>Epigonus</i> sp. |
| 16. <i>Bassozetus catena</i> | 36. <i>Ilyopis brunneus</i> |
| 17. <i>Bathygadus favosus</i> | 37. <i>Leptochilochthys agassizi</i> |
| 18. <i>Bathylagus</i> cf. <i>longirostris</i> | 38. <i>Monomitopus</i> sp. |
| 19. <i>Bathypterois longipes</i> | 39. <i>Narctes stomias</i> |
| 20. <i>Bathypterois phenax</i> | 40. <i>Platytrectes apus</i> |
| 21. <i>Bathypterois quadrifilis</i> | 41. <i>Polyacanthonotus africanus</i> |
| 22. <i>Bathypterois</i> sp. | 42. <i>Porogadus catena</i> |
| 23. <i>Bathytroctes melanocephalus</i> | 43. <i>Raja fuliginea</i> |
| 24. <i>Bathytroctes</i> sp. | 44. <i>Raja oregoni</i> |
| 25. <i>Benthosaurus grallator</i> | 45. <i>Raja purpuriventralis</i> |
| 26. <i>Cataetyx</i> sp. | 46. <i>Sphagemacrurus grenadae</i> |
| 27. <i>Cetonurus globiceps</i> | 47. <i>Squalogadus modificatus</i> |
| 28. <i>Chalinura carapina</i> | 48. <i>Venefica procera</i> |
| 29. <i>Conocara macdonaldi</i> | 49. <i>Xyelacyba myersi</i> |
| 30. <i>Conocara</i> cf. <i>macroptera</i> | |

Other Species that Live in the Zone

- | | |
|--------------------------------------|------------------------------------|
| 50. <i>Barathronus bicolor</i> | 62. <i>Halosaurus guentheri</i> |
| 51. <i>Bassozetus normalis</i> | 63. <i>Hemipterois</i> sp. |
| 52. <i>Bassozetus</i> sp. | 64. <i>Hydrolagus alberti</i> |
| 53. <i>Bathygadus melanobranchus</i> | 65. <i>Luciobrotula</i> sp. |
| 54. <i>Bathytroctes macrolepis</i> | 66. <i>Nezumia aequalis</i> |
| 55. <i>Coelorinchus occa</i> | 67. <i>Nezumia bairdii</i> |
| 56. unidentified <i>Congridae</i> | 68. <i>Nezumia cyrano</i> |
| 57. <i>Coryphaenoides colon</i> | 69. unidentified <i>Ophidiidae</i> |
| 58. <i>Dibranchius atlanticus</i> | 70. <i>Poecilopsetta beani</i> |
| 59. <i>Epigonus occidentalis</i> | 71. <i>Trachonurus villosus</i> |

Upper Abyssal Zone (975-2250 m) - continued

- | | |
|------------------------------|-------------------------------------|
| 60. <i>Etmopterus spinax</i> | 72. <i>Ventrifossa occidentalis</i> |
| 61. <i>Gadomus arcuatus</i> | 73. <i>Yarella blackfordi</i> |

Asteroidea

Species with Maximum Population in Zone
(species in rank order)

- | | |
|-----------------------------------|---------------------------------|
| 1. <i>Plutonaster intermedius</i> | 10. <i>Evoplosoma</i> n. sp. |
| 2. <i>Pteraster acicula</i> | 11. <i>Pteraster personatus</i> |
| 3. <i>Brisinga costata</i> | 12. <i>Ceramaster</i> sp. |
| 4. <i>Astropecten antillensis</i> | 13. <i>Drachmaster</i> sp. |
| 5. <i>Pteraster abyssorum</i> | 14. <i>Hymenaster rex</i> |
| 6. <i>Mammaster sigsbeeii</i> | 15. <i>Marsipaster</i> sp. |
| 7. <i>Odontaster hispidus</i> | 16. near <i>Marsipaster</i> |
| 8. <i>Poranisca lepida</i> | 17. <i>Hymenaster modestus</i> |
| 9. <i>Hymenaster anomalus</i> | 18. <i>Calyptroaster coa</i> |

Other Species that Live in the Zone

- | | |
|------------------------------------|-------------------------------------|
| 19. <i>Astropecten americanus</i> | 26. <i>Astropecten</i> sp. |
| 20. <i>Midgardia xandaros</i> | 27. <i>Zoroaster fulgens</i> |
| 21. <i>Doraster constellatus</i> | 28. <i>Dipsacaster antillensis</i> |
| 22. <i>Goniopecten demonstrans</i> | 29. <i>Dytaster insignis</i> |
| 23. <i>Pseudarchaster</i> sp. | 30. <i>Benthopecten simplex</i> |
| 24. <i>Plinthaster dentatus</i> | 31. <i>Litonotaster intermedius</i> |
| 25. <i>Nymphaster arenatus</i> | |

Holothuroidea

Species with Maximum Population in Zone
(species in rank order)

- | | |
|--|---|
| 1. <i>Mesothuria lactea</i> | 7. <i>Paroriza prouhoi</i> |
| 2. <i>Echinocucumis hispida</i> | 8. <i>Bathyploetes</i> sp. |
| 3. <i>Benthoctes sanguinolenta</i> | 9. <i>Scotoanassa</i> sp. |
| 4. <i>Molpadia blakei</i> | 10. <i>Enypniastes ecalcareus</i> |
| 5. <i>Paelopatides</i> cf. <i>gigantea</i> | 11. <i>Peniagone</i> cf. <i>islandica</i> |
| 6. <i>Deima</i> v. <i>validum</i> | |

Other Species that Live in the Zone

- | | |
|------------------------------|----------------------------------|
| 12. <i>Molpadia cubana</i> | 17. <i>Psychropotes depressa</i> |
| 13. <i>Molpadia oolitica</i> | 18. <i>Mesothuria verrilli</i> |
| 14. <i>Molpadia barbouri</i> | 19. <i>Benthoctes typica</i> |
| 15. <i>Molpadia musculus</i> | 20. <i>Pseudostichopus</i> sp. |
| 16. <i>Benthoctes lingua</i> | 21. <i>Protankyra brychia</i> |

Upper Abyssal Zone (975-2250 m) - continued

Echinoidea

Species with Maximum Population in Zone
(species in rank order)

- | | |
|-----------------------------|--------------------------------|
| 1. Echinocyamus grandiporus | 3. Hygrosoma petersi |
| 2. Echinus alexandri | 4. Phormosoma placenta sigsbei |

Other Species that Live in the Zone

- | | |
|------------------------|-----------------------------|
| 5. Phormosoma placenta | 6. Plesiadiadema antillarum |
|------------------------|-----------------------------|

Ophiuroidea

Species with Maximum Population in Zone
(species in rank order)

- | | |
|-------------------------------|---------------------------|
| 1. Ophiura spp. | 7. Ophiomusium spinigerum |
| 2. Homalophiura sp. | 8. Amphichilus incisus |
| 3. Amphiura spp. | 9. Amphiura otteri |
| 4. Ophiomusium sp. | 10. Bathypectinura sp. |
| 5. Amphioplus sp. | 11. Ophiomusium eburneum |
| 6. Ophiopyren cf. longispinus | |

Other Species that Live in the Zone

- | | |
|-------------------------|--------------------------|
| 12. Ophiernus adpersum | 14. Bathypectinura heros |
| 13. Ophiochiton grandis | 15. Amphiophiura sp. |

Crinoidea

Species with Maximum Population in Zone
(species in rank order)

- | | |
|------------------------------|------------------|
| 1. Monachocrinus caribbeus ? | 2. Bathycrinidae |
|------------------------------|------------------|

Other Species that Live in the Zone

- | | |
|---------------------------|-------------------|
| 3. Atelecrinus balanoides | 4. Democrinus sp. |
|---------------------------|-------------------|

Penaeidae

Species with Maximum Population in Zone
(species in rank order)

- | | |
|-----------------------------|--------------------------|
| 1. Benthescymus bartletti | 5. Funchalia taaningi |
| 2. Hymenopenaeus aphoticus | 6. Funchalia cf. villosa |
| 3. Plesioopenaeus coruscans | 7. Benthonectes filipes |
| 4. Benthescymus carinatus | |

Upper Abyssal Zone (975-2250 m) - continued

Other Species that Live in the Zone

- | | |
|-------------------------------|------------------------------------|
| 8. Hymenopenaeus debilis | 12. Benthescymus cereus/iridescens |
| 9. Plesiopenaeus edwardsianus | 13. Hemipenaeus carpenteri |
| 10. Hepomadus tener | 14. Hepomadus ? glacialis |
| 11. Plesiopenaeus armatus | |

Caridea

Species with Maximum Population in Zone
(species in rank order)

- | | |
|----------------------------|-----------------------------------|
| 1. Nematocarcinus rotundus | 5. Bathypalaemonella serratipalma |
| 2. Glyphocrangon nobilis | 6. Glyphocrangon longirostris |
| 3. Glyphocrangon aculeata | 7. Glyphocrangon sculptus |
| 4. Nematocarcinus ensifer | 8. Bathypalaemonella texana |

Other Species that Live in the Zone

- | | |
|----------------------------|------------------------------------|
| 9. Systellaspis pellucida | 12. AcanthePHYra armata |
| 10. Glyphocrangon alispina | 13. Heterocarpus oryx |
| 11. Pontophilus gracilis | 14. Nematocarcinus acanthitelsonis |

Anomura - Galatheididae

Species with Maximum Population in Zone
(species in rank order)

- | | |
|---------------------------|-------------------------|
| 1. Munidopsis simplex | 6. Munida microphthalma |
| 2. Munidopsis nitida | 7. Munidopsis rostrata |
| 3. Munidopsis abbreviata | 8. Munidopsis riveroi |
| 4. Munidopsis spinosa | 9. Munidopsis gulfensis |
| 5. Munidopsis spinoculata | |

Other Species that Live in the Zone

- | | |
|---------------------------|------------------------|
| 10. Munidopsis longimanus | 12. Munidopsis sigsbei |
| 11. Munidopsis robusta | |

Anomura except Galatheididae
Paguridae

Species with Maximum Population in Zone
(species in rank order)

- | | |
|---------------------|---------------------------|
| 1. Parapagurus spp. | 2. Catapaguroides microps |
|---------------------|---------------------------|

Porcellanidae

(no species collected in this zone)

Upper Abyssal Zone (975-2250 m) - continued

Uroptychidae

Other Species that Live in the Zone

1. *Uroptychus nitidus*

Lithodidae

Species with Maximum Population in Zone

1. *Lithodes agassizii*

Brachyura

Species with Maximum Population in Zone
(species in rank order)

1. *Homologenus rostratus*
2. *Homolodromia paradoxa*

Other Species that Live in the Zone

3. *Geryon quinquedens*
4. *Ethusina abyssicola*

Macrura

Polychelidae

Species with Maximum Population in Zone
(species in rank order)

1. *Stereomastis s. sculpta*
2. *Polycheles validus*
3. *Polycheles crucifer*

Nephropidae

Other Species that Live in the Zone

1. *Nephropsis aculeata*
2. *Nephropsis agassizii*

Callianassidae, Arciidae, & Scyllaridae

(no species collected in this zone)

Cirripedia

Species with Maximum Population in Zone
(species in rank order)

1. *Trilasmis kaempferi inaequilaterale*
2. *Acroscalpellum albatrossianum*
3. *Verruca sp.*
4. *Scalpellum svetlanae*
5. *Arcoscalpellum antillarum*

Upper Abyssal Zone (975-2250 m) - continued

Other Species that Live in the Zone

6. Arcoscalpellum regina

Isopoda

Species with Maximum Population in Zone

1. Bathynomus giganteus 2. Ianirella caribbica

Stomatopoda

(no species collected in this zone)

Pycnogonida

Species with Maximum Population in Zone

1. Paranymphe spinosum

Miscellaneous Crustacea
Gammaridea

Species with Maximum Population in Zone
(species in rank order)

- | | |
|-------------------------------|-------------------------------|
| 1. Epimera sp. A (n. sp.) | 6. Halicreion sp. |
| 2. Trischizostoma longirostre | 7. Valettiopsis cf. dentatus |
| 3. Rhachotropis (n. sp. ?) | 8. Lysianassidae n. genus |
| 4. cf. Cyclocaris sp. | 9. Oediceroides cf. rostratus |
| 5. Cyphocarid genus | |

Tanaidacea

Species with Maximum Population in Zone

- | | |
|--|--------------------------|
| 1. Apseudes sp. A | 4. Paranarthrura ? sp. A |
| 2. Apseudes sp. B | 5. Neotanais sp. A |
| 3. Apseudes sp. C
(A. propinquus complex) | 7. Neotanais armiger |

Gastropoda

Species with Maximum Population in Zone
(first 25 species in rank order)

- | | |
|--------------------------|-----------------------------|
| 1. Leucosyrinx tenoceras | 14. Leucosyrinx cf. sigsbei |
| 2. Leucosyrinx verrilli | 15. Colus sp. |

Upper Abyssal Zone (975-2250 m) - continued

- | | |
|--|---|
| 3. <i>Gymnobela ipara</i> | 16. <i>Nassarius</i> sp. |
| 4. <i>Theta pandionis</i> | 17. <i>Oocorys</i> sp. |
| 5. <i>Benthonella fisheri</i> | 18. <i>Eudolium crosseanum</i> |
| 6. <i>Corinnaeturris leucomata</i> | 19. <i>Leucosyrinx</i> cf. <i>subgrundifera</i> |
| 7. <i>Calliotropis calatha</i> | 20. <i>Retusa</i> sp. |
| 8. <i>Pleurotomella agassizii</i> | 21. <i>Solariella</i> sp. A |
| 9. "Mangelia" <i>antonia</i> | 22. <i>Oocorys abyssorum</i> |
| 10. <i>Solariella pourtalisi</i> | 23. <i>Theta</i> sp. |
| 11. <i>Latiromitra bairdi</i> | 24. <i>Benthobia tryoni</i> |
| 12. <i>Trophon aculeatus</i> | 25. <i>Spirotopis centimata</i> |
| 13. <i>Phymorhynchus sulcifera</i> | |
| 26. <i>Mangelia</i> sp. | 61. <i>Lischkeia</i> sp. |
| 27. <i>Benthomangelia macra</i> | 62. <i>Ringicula nitida</i> |
| 28. <i>Rissoa xanthias</i> | 63. <i>Volutomitra</i> cf. <i>bairdii</i> |
| 29. <i>Heliacus</i> sp. | 64. <i>Pleurotomella</i> cf. <i>chariessa</i> |
| 30. <i>Columbellidae</i> sp. 1 | 65. <i>Columbellidae</i> sp. 3 |
| 31. <i>Cyclostrematidae</i> sp. 1 | 66. <i>Epitoneum nitidum</i> |
| 32. <i>Cyclostrematidae</i> sp. 2 | 67. <i>Aclis mizon</i> |
| 33. <i>Cyclostrematidae</i> sp. 3 | 68. <i>Eulimidae</i> & <i>Aclidae</i> n. genera |
| 34. <i>Cyclostrematidae</i> sp. 4 | 69. <i>Bulla</i> cf. <i>eburnea</i> |
| 35. <i>Aclis</i> sp. | 70. <i>Turridae</i> sp. 1 |
| 36. <i>Naticidae</i> sp. 2 | 71. <i>Corinnaeturris</i> sp. 2 |
| 37. <i>Seguenzia</i> sp. 2 | 72. <i>Seguenzia</i> sp. 6 |
| 38. <i>Famelica catherinae</i> | 73. <i>Scissurella alba</i> |
| 39. <i>Famelica mirmidina</i> | 74. <i>Solariella tiara</i> |
| 40. <i>Pleurotomella</i> aff. <i>lottae</i> | 75. <i>Terebra nassula</i> |
| 41. <i>Teretia aperta</i> | 76. <i>Cerithiella</i> sp. |
| 42. <i>Turridae</i> sp. 9 | 77. <i>Columbarium bermudezi</i> |
| 43. <i>Rissoa pyrrhias</i> | 78. <i>Theta jeffreysi</i> |
| 44. <i>Seguenzia</i> sp. 3 | 79. <i>Aclis</i> cf. <i>egregia</i> |
| 45. <i>Seguenzia</i> sp. 4 | 80. <i>Solariella obscura</i> |
| 46. <i>Echinogurges clavatus</i> | 81. <i>Drilliola</i> sp. |
| 47. <i>Drilliola loprestiana</i> | 82. <i>Coralliophila dalli</i> |
| 48. <i>Micropleurotoma lophoessa</i> | 83. <i>Solariella</i> sp. 2 |
| 49. <i>Basilissa alta</i> | 84. <i>Epitonium</i> sp. |
| 50. <i>Acteon</i> sp. 5 | 85. <i>Pyramidellidae</i> sp. 2 |
| 51. <i>Seguenzia</i> sp. 5 | 86. <i>Epitoneum formosissimum</i> |
| 52. <i>Basilissa</i> sp. | 87. <i>Columbellidae</i> sp. 2 |
| 53. <i>Belomitra exsculpta</i> | 88. <i>Naticidae</i> sp. 1 |
| 54. <i>Benthomangelia</i> sp. 2 | 89. <i>Turridae</i> sp. 4 |
| 55. <i>Mangelia exsculpta</i> | 90. <i>Benthomangelia</i> sp. 1 |
| 56. <i>Mangelia</i> cf. <i>bandella</i> | 91. <i>Acteon</i> sp. 3 |
| 57. <i>Teramachia</i> sp. | 92. <i>Pleurotomella benedicti</i> |
| 58. <i>Pleurotomella</i> cf. <i>edgarianum</i> | 93. <i>Retusa</i> cf. <i>domitus</i> |
| 59. <i>Natica</i> sp. | 94. <i>Gymnobela homeostata</i> |
| 60. <i>Mitra</i> sp. | 95. <i>Scaphander nobilis</i> |

Other Species that Live in the Zone

- | | |
|----------------------------------|---|
| 96. unidentified <i>Turridae</i> | 107. <i>Ancistrosyrinx</i> sp. |
| 97. <i>Inodrillia</i> (?) | 108. <i>Pleurotomella</i> aff. <i>bureaui</i> |

Upper Abyssal Zone (975-2250 m) - continued

- | | |
|-------------------------------|---------------------------|
| 98. Glyphostoma sp. | 109. Turridae sp. 5 |
| 99. Gemmula periscelida | 110. Pyramidellidae sp. 3 |
| 100. Gymnobela tanneri | 111. Oocorys sulcata |
| 101. Oocorys bartschi | 112. Corinnaeturris sp. 1 |
| 102. Scaphander cf. clavus | 113. Gymnobela blakeana |
| 103. Pyrunculus ovatus | 114. Gymnobela bairdi |
| 104. Scaphander mundus | 115. Turridae sp. 6 |
| 105. Cylichnium spatha | 116. Fusinus sp. |
| 106. Spirotropis lithocollata | |

Bivalvia

Species with Maximum Population in Zone
(first 15 species in rank order)

- | | |
|------------------------------|----------------------------------|
| 1. Propeamussium sp. A | 9. Arca orbiculata |
| 2. Propeamussium spp. | 10. Pectinidae |
| 3. Propeamussium sp. C | 11. Poromya sp. |
| 4. Limopsis pelagica | 12. Neilonella sp. A |
| 5. Tindaria amabilis | 13. Neilo sp. |
| 6. Propeamussium dalli | 14. Thyasira sp. |
| 7. Tindariopsis agathida | 15. Pteriidae |
| 8. Nucula pernambucensis | |
| 16. Astarte nana | 23. Nucula sp. B |
| 17. Malletia sp. B | 24. Nucula obliterated |
| 18. Limopsis sp. | 25. Cardiomya sp. B |
| 19. Neilonella sp. B | 26. Abra sp. |
| 20. Yoldiella pachia | 27. Cetoconcha sp. ? |
| 21. Yoldiella quadrangularis | 28. Limopsis aurita paucidentata |
| 22. Astarte cf. globula | 29. Limopsis galathea |

Other Species that Live in the Zone

- | | |
|-------------------------------|--------------------|
| 30. Abra longicalis americana | 33. Cardiomya sp. |
| 31. Brevinucula verrilli | 34. Malletia sp. A |
| 32. Bathyarca asperula | |

Scaphopoda

Species with Maximum Population in Zone
(species in rank order)

- | | |
|-------------------------|------------------------|
| 1. Dentalium perlongum | 3. Dentalium laqueatum |
| 2. Dentalium callithrix | 4. Pulsellum pressum |

Other Species that Live in the Zone

- | | |
|------------------------|--------------------------|
| 5. Dentalium ensiculus | 6. Dentalium meridionale |
|------------------------|--------------------------|

Upper Abyssal Zone (975-2250 m) - continued

Cephalopoda

Species with Maximum Population in Zone
(species in rank order)

- | | |
|-------------------------------------|---------------------------------------|
| 1. <i>Vampyroteuthis infernalis</i> | 9. <i>Semirossia</i> sp. |
| 2. <i>Pholidoteuthis adami</i> | 10. <i>Opisthoteuthis agassizi</i> |
| 3. <i>Bathothauma lyromma</i> | 11. <i>Neorossia</i> sp. |
| 4. <i>Neorossia</i> sp. A | 12. <i>Helicocranchia pfefferi</i> |
| 5. unidentified Argonautidae | 13. <i>Grimalditeuthis bomplandii</i> |
| 6. <i>Mastigoteuthis grimaldi</i> | 14. <i>Cranchia scabra</i> |
| 7. <i>Ornithoteuthis antillarum</i> | 15. <i>Argonauta hians</i> |
| 8. <i>Eledonella pygmaea</i> | |

Other Species that Live in the Zone

- | | |
|---------------------------------|-----------------------------------|
| 16. <i>Benthoctopus januari</i> | 18. <i>Histioteuthis dofleini</i> |
| 17. <i>Japatella diaphana</i> | 19. <i>Onychoteuthis banksii</i> |

Polychaeta

Species with Maximum Populations in Zone
(species in rank order)

- | | |
|---|----------------------------------|
| 1. <i>Hyalinoecia tubicola</i> | 15. <i>Hermodice carunculata</i> |
| 2. <i>Asychis</i> n. sp. | 16. <i>Spionidae</i> sp. A |
| 3. <i>Leanira hystricis</i> | 17. <i>Glycera tessellata</i> |
| 4. <i>Nephtys paradoxa</i> | 18. <i>Drilonereis</i> sp. A |
| 5. <i>Nephtys phyllocirra</i> | 19. <i>Phyllodoce</i> sp. |
| 6. <i>Leanira</i> n. sp. | 20. <i>Glycera oxycephala</i> |
| 7. <i>Harmothoinae</i> sp. 1 ? | 21. unidentified Ampharetidae |
| 8. <i>Nephtys hombergi</i> ? | 22. <i>Capitellidae</i> sp. A |
| 9. <i>Travisia forbesii</i> | 23. <i>Spionidae</i> sp. B |
| 10. <i>Eunice pennata</i> ? | 24. <i>Onuphis</i> sp. |
| 11. unidentified Terebellidae | 25. unidentified Oweniidae |
| 12. <i>Phalacrostemma cidariophilum</i> | 26. <i>Travisia</i> sp. ? |
| 13. unidentified Opheliidae | 27. <i>Maldane</i> sp. |
| 14. <i>Chloeia viridis</i> | |

Other Species that Live in the Zone

- | | |
|---|---|
| 28. <i>Diplocirrus</i> sp. | 37. <i>Terebellides</i> sp. |
| 29. <i>Rhamphobrachium agassizi</i> | 38. unidentified Sigalionidae |
| 30. <i>Nothria</i> sp. A | 39. <i>Lanice/Eupolymnia</i> sp. |
| 31. <i>Myriochele</i> sp. B | 40. <i>Paradiopatra</i> cf. <i>solenotecton</i> |
| 32. <i>Spiochaetopterus</i> sp. | 41. <i>Eunice pennata</i> |
| 33. <i>Onuphis microcephala</i> | 42. unidentified Sabellidae |
| 34. <i>Hyalinoecia</i> cf. <i>stricta</i> | 43. <i>Amelinna</i> sp. |
| 35. unidentified Chaetopteridae | 44. <i>Myriochele</i> sp. A, n. sp. |
| 36. <i>Maldane</i> sp. B | 45. unidentified Onuphidae |

Upper Abyssal Zone (975-2250 m) - continued

Porifera

Species that Live in the Zone

- | | |
|------------------------|-----------------------------|
| 1. Hyalonema sp. | 10. unidentified Dictyonina |
| 2. Eurete sp. | 11. Thenea fenestrata |
| 3. Farrea sp. | 12. Dactylocalyx sp. |
| 4. Tethycordyla thyris | 13. Thenea sp. |
| 5. Plakortis sp. | 14. Radiella sol |
| 6. Tetilla sp. | 15. Euplectella sp. |
| 7. Dragmatyle topsenti | 16. Hyalonema sp. B |
| 8. Tisiphonia sp. | 17. Hyalonema sp. A |
| 9. Tylodesma sp. | 18. Radiella sp. |

Hydrozoa

Species that Live in the Zone

1. Cladocarpus flexuosus

Alcyonacea

Species that Live in the Zone

- | | |
|-----------------------------|--------------------------------------|
| 1. Swiftia koreni | 6. ? Acanella (basal disk) |
| 2. Calyptrophora josephinae | 7. Acanella sp. |
| 3. Chrysogorgia elegans | 8. Isididae |
| 4. ? Keratoisis (axis) | 9. Corallium |
| 5. Acanella eburnea | 10. Acanella or Lepidisis sp. (axis) |

Pennatulacea

Species that Live in the Zone

- | | |
|------------------------------|-------------------------|
| 1. Funiculina quadrangularis | 4. Stylatula antillarum |
| 2. Protoptilum carpenteri | 5. ? Anthoptilum sp. |
| 3. unidentified Pennatulacea | 6. Umbellula sp. |

Scleractinea

Species that Live in the Zone

- | | |
|-----------------------------------|-----------------------------|
| 1. Deltocyathus italicus | 6. Enallopsammia profunda |
| 2. Madrepora oculata | 7. Desmophyllum cristigalli |
| 3. Stephanocyathus (s.) diadema | 8. Solenosmilia variabilis |
| 4. Caryophyllia ambrosia | 9. Caryophyllia polygona |
| 5. Stephanocyathus (o.) coronatus | |

Upper Abyssal Zone (975-2250 m) - continued

Antipatharia

Species that Live in the Zone

1. unidentified Antipatharia

Sipuncula

Species with Maximum Population in Zone
(species in rank order)

1. *Golfingia flagrifera*
2. *Golfingia catherinae*

Bryozoa

(no species collected in this zone)

Brachiopoda

Species that Live in the Zone

1. *Pelagodiscus atlanticus*
2. *Chlidonophora incerta*

Mesoabyssal Zone - Horizon C (2275-2700 m)

A very sharp faunal break occurs here between the Upper Abyssal Zone and Horizon C of the Mesoabyssal Zone. For instance, the number of demersal fish species having maximum populations in the zone drops from 49 in the Upper Abyssal to 3 in Horizon C. Even if both horizons of the Mesoabyssal are included the total is only 5. Similar reductions of species are noted in other groups (maximum population species only).

	<u>Upper Abyssal</u>	<u>Mesoabyssal</u>
Asteroids	18	3
Holothuroids	11	7
Echinoids	4	2
Ophiuroids	11	4
Penaeids	7	2
Carideans	8	2
Galatheids	9	1
Gastropods	95	10
Bivalves	28	9
Scaphopods	4	1
Polychaeta	27	5

Mesoabyssal Zone - Horizon C (2275-2700 m) - continued

Demersal Fishes

Species with Maximum Population in Zone
(species in rank order)

- | | |
|------------------------|----------------------|
| 1. Chlorophthalmus sp. | 3. Lamprogrammus sp. |
| 2. Dicrolene kanazawai | |

Other Species that Live in the Zone

- | | |
|-----------------------------|-----------------------------------|
| 4. Aldrovandia gracilis | 12. Coryphaenoides sp. |
| 5. Barathronus bicolor | 13. Hemipterois sp. |
| 6. Bassozetus normalis | 14. Ilyophis brunneus |
| 7. Bassozetus sp. | 15. Ipnots murrayi |
| 8. Bathyonus pectoralis | 16. unidentified Ophidiidae |
| 9. Bathypterois quadrifilis | 17. Porogadus catena |
| 10. Bathytroctes macrolepis | 18. unidentified Synphobranchidae |
| 11. Bathytroctes sp. | |

Asteroidea

Other Species that Live in the Zone

- | | |
|-------------------------|-----------------------------|
| 1. Plinthaster dentatus | 5. Dipsacaster antillensis |
| 2. Nymphaster arenatus | 6. Dyaster insignis |
| 3. Zoroaster fulgens | 7. Litonotaster intermedius |
| 4. Benthopecten simplex | |

Holothuroidea

Species with Maximum Population in Zone
(species in rank order)

- | | |
|-----------------------|--------------------------|
| 1. Protankyra brychia | 3. Synallactidae |
| 2. Peniagone sp. | 4. Peniagone cf. azorica |

Other Species that Live in the Zone

- | | |
|------------------------------|---------------------------|
| 5. Molpadia oolitica | 10. Psychropotes depressa |
| 6. Scotoanassa sp. | 11. Mesothuria verrilli |
| 7. Enypniastes ealcarea | 12. Benthodytes lingua |
| 8. Molpadia blakei | 13. Benthodytes typica |
| 9. Paelopatides cf. gigantea | 14. Pseudostichopus sp. |

Echinoidea

Other Species that Live in the Zone

1. Phormosoma placenta

Mesoabyssal Zone - Horizon C (2275-2700 m) - continued

Ophiuroidea

Other Species that Live in the Zone

- | | |
|-------------------------|-------------------------|
| 1. Bathypectinura heros | 3. Amphioplus sp. |
| 2. Ophiomusium sp. | 4. Ophiomusium eburneum |

Crinoidea

(no species collected in this zone)

Penaeidae

Species with Maximum Population in Zone

1. Hepomadus tener

Other Species that Live in the Zone

- | | |
|----------------------------|-----------------------------------|
| 2. Hymenopenaeus aphoticus | 5. Benthescymus cereus/iridescens |
| 3. Plesiopenaeus coruscans | 6. Hemipenaeus carpenteri |
| 4. Plesiopenaeus armatus | 7. Hepomadus ? glacialis |

Caridea

Species with Maximum Population in Zone

1. Pontophilus talismani

Other Species that Live in the Zone

- | | |
|-------------------------------|-----------------------------------|
| 2. Glyphocrangon longirostris | 4. Nematocarcinus acanthitelsonis |
| 3. Nematocarcinus ensifer | |

Anomura - Galatheidae

Species that Live in the Zone

- | | |
|-------------------------|--------------------------|
| 1. Munidopsis bermudezi | 3. Munidopsis sundi |
| 2. Munidopsis geyeri | 4. Munidopsis columbiana |

Anomura except Galatheidae

Paguridae

Species that Live in the Zone

1. Parapagurus spp.

Mesoabyssal Zone - Horizon C (2275-2700 m) - continued

Porcellanidae, Uroptychidae, & Lithodidae

(no species collected in this zone)

Brachyura

Other Species that Live in the Zone

1. *Ethusina abyssicola*

Macrura

Polychelidae

Other Species that Live in the Zone

1. *Stereomastis s. sculpta*
2. *Polycheles validus*

Nephropidae & Callianassidae, Arciidae, & Scyllaridae

(no species collected in this zone)

Cirripedia

(no species collected in this zone)

Isopoda

(no species collected in this zone)

Stomatopoda

(no species collected in this zone)

Pycnogonida

(no species collected in this zone)

Miscellaneous Crustacea

(no species collected in this zone)

Gastropoda

Species with Maximum Population in Zone

1. *Epitoneum sp. 1*

Mesoabyssal Zone - Horizon C (2275-2700 m) - continued

Other Species that Live in the Zone

- | | |
|-----------------------------|--------------------------|
| 2. unidentified Turridae | 10. Calliotropis calatha |
| 3. Oocorys sulcata | 11. Eudolium crosseanum |
| 4. Leucosyrinx verrilli | 12. Colus sp. |
| 5. Oocorys sp. | 13. Gymnobela blakeana |
| 6. Corinnaeturris leucomata | 14. Gymnobela bairdi |
| 7. Leucosyrinx cf. sigsbei | 15. Turrid sp. 6 |
| 8. Trophon aculeatus | 16. Fusinus sp. |
| 9. Theta jeffreysi | |

Bivalvia

Species with Maximum Population in the Zone
(species in rank order)

- | | |
|----------------------------|------------------------|
| 1. Cyclopecten cf. hadalis | 3. Yoldiella mirmidina |
| 2. Neilo bermudensis | 4. Cardiomya sp. A |

Other Species that Live in the Zone

- | | |
|------------------------------|--------------------------|
| 5. Abra longicalis americana | 11. Bathyarca asperula |
| 6. Arca orbiculata | 12. Nucula callicredemna |
| 7. Cetoconcha sp. ? | 13. Neilo sp. A |
| 8. Neilonella sp. A | 14. Cardiomya sp. |
| 9. Poromya tornata | 15. Malletia sp. A |
| 10. Brevinucula verrilli | |

Scaphopoda

Species that Live in the Zone

- | | |
|-------------------------|--------------------------|
| 1. Dentalium perlongum | 3. Dentalium ensiculus |
| 2. Dentalium callithrix | 4. Dentalium meridionale |

Cephalopoda

Species with Maximum Population in Zone

1. Brachioteuthis sp.

Other Species that Live in the Zone

2. Onychoteuthis banksii

Mesoabyssal Zone - Horizon C (2275-2700 m) - continued

Polychaeta

Other Species that Live in the Zone

- | | |
|-----------------------------------|-----------------------------|
| 1. Rhamphobrachium agassizi | 11. Hyalinoecia tubicola |
| 2. Nothria sp. A | 12. Onuphis sp. |
| 3. Myriochele sp. B | 13. unidentified Oweniidae |
| 4. Spiochaetopterus sp. | 14. unidentified Opheliidae |
| 5. Onuphis microcephala | 15. Maldane sp. |
| 6. unidentified Chaetopteridae | 16. Travisia forbesii ? |
| 7. Maldane sp. B | 17. Eunice pennata |
| 8. Myriochele sp. A, n. sp. | 18. unidentified Sabellidae |
| 9. Lanice/Eupolymnia sp. | 19. unidentified Onuphidae |
| 10. Paradiopatra cf. solenotecton | 20. Amelinna sp. |

Porifera

Species that Live in the Zone

- | | |
|----------------------------|-----------------------|
| 1. Dragmatyle topsenti | 7. Radiella sol |
| 2. Tylodesma sp. | 8. Euplectella sp. |
| 3. unidentified Dictyonina | 9. Hyalonema sp. B |
| 4. Thenea fenestrata | 10. Hyalonema sp. A |
| 5. Dactylocalyx sp. | 11. Radiella sp. |
| 6. Thenea sp. | 12. Tethyopsilla lens |

Hydrozoa

(no species collected in this zone)

Alcyonacea

(no species collected in this zone)

Pennatulacea

Species that Live in the Zone

- | | |
|------------------------|--------------------|
| 1. Umbellula sp. B | 3. Umbellula sp. A |
| 2. Umbellula lindahlia | |

Scleractinea

Species that Live in the Zone

1. Deltocyathus italicus

Mesoabyssal Zone - Horizon C (2275-2700 m) - continued

Antipatharia

(no species collected in this zone)

Sipuncula

Species that Live in the Zone

1. *Golfingia flagrifera*

Bryozoa

(no species collected in this zone)

Brachiopoda

Species that Live in the Zone

1. *Pelagodiscus atlanticus*
2. *Chlidonophora incerta*

Mesoabyssal Zone - Horizon D (2725-3200 m)

This horizon coincides with the lower and steep part of the continental slope in the western Gulf. There it encompasses the Sigsbee Escarpment, the lower part of which intersects with the continental rise. In the northeastern Gulf such an escarpment does not exist. Rather, it is dominated by the Mississippi Trough and the Mississippi Fan. Thus, there is a more definitive separation of faunal assemblages between Horizons C and D in the western Gulf than in the east. This seems to indicate that the degree of slope may play a significant role in species richness, possibly not directly so much as through its contribution to instability of the seabed and the frequency of slumping and related causes of turbidity flows. There are some differences in assemblage constitution between the horizons. For instance, there are nearly twice as many species of demersal fishes in C than in D and four of the species in the former are not found in D. On the other hand, among the Asteroidea there are four species that reach maximum populations in D, whereas none do in C. Other differences are readily apparent in the following analyses of the assemblages.

Demersal Fishes

Species with Maximum Population in Zone
(species in rank order)

1. *Bassozetus normalis*
2. *Bathyonus pectoralis*

Other Species that Live in the Zone

3. *Bathytroctes* sp.
8. *Hemipterois* sp.

Mesoabyssal Zone - Horizon D (2725-3200 m) - continued

- | | |
|----------------------------|-----------------------------------|
| 4. Coryphaenoides sp. | 9. Bassozetus sp. |
| 5. Ilyophis brunneus | 10. unidentified Ophidiidae |
| 6. Barathronus bicolor | 11. unidentified Synphobranchidae |
| 7. Bathytroctes macrolepis | |

Asteroidea

Species with Maximum Population in Zone
(species in rank order)

- | | |
|----------------------------|------------------|
| 1. Benthopecten simplex | 3. Psilaster sp. |
| 2. Dipsacaster antillensis | |

Other Species that Live in the Zone

- | | |
|-----------------------------|--------------------------|
| 4. Plinthaster dentatus | 7. Zoroaster fulgens |
| 5. Nymphaster arenatus | 8. Dytaster insignis |
| 6. Litonotaster intermedius | 9. Paragonaster subtilis |

Holothuroidea

Species with Maximum Population in Zone
(species in rank order)

- | | |
|--------------------------|--------------------------|
| 1. Psychropotes depressa | 3. Mesothuria candelabri |
| 2. Mesothuria verrilli | |

Other Species that Live in the Zone

- | | |
|------------------------------|--------------------------|
| 4. Molpadia oolitica | 8. Pseudostichopus sp. A |
| 5. Molpadia blakei | 9. Synallactidae |
| 6. Paelopatides cf. gigantea | 10. Benthodytes lingua |
| 7. Benthodytes typica | 11. Pseudostichopus sp. |

Echinoidea

Species with Maximum Population in Zone
(species in rank order)

1. Sarsiaster griegii

Ophiuroidea

Species with Maximum Population in Zone
(species in rank order)

- | | |
|------------------------------|-------------------------|
| 1. Homalophiura cf. inornata | 3. Silax verrilli |
| 2. Homalophiura abyssorum | 4. Amphilepis norvegica |

Mesoabyssal Zone - Horizon D (2725-3200 m) - continued

Other Species that Live in the Zone

- | | |
|-------------------------|-------------------------|
| 5. Bathypectinura heros | 7. Ophiomusium eburneum |
| 6. Amphioplus sp. | 8. Ophiomusium planum |

Crinoidea

(no species collected in this zone)

Penaeidae

Species with Maximum Population in Zone

1. Plesiopenaeus armatus

Other Species that Live in the Zone

- | | |
|-------------------------------------|---------------------------|
| 2. Hymenopenaeus aphoticus | 5. Hepomadus tener |
| 3. Benthescycymus cereus/iridescens | 6. Hemipenaeus carpenteri |
| 4. Hepomadus ? glacialis | |

Caridea

Species with Maximum Population in Zone

1. Nematocarcinus acanthitelsonis

Other Species that Live in the Zone

- | | |
|---------------------------|--------------------------|
| 2. Nematocarcinus ensifer | 3. Pontophilus talismani |
|---------------------------|--------------------------|

Anomura - Galatheidae

Species with Maximum Population in Zone
(species in rank order)

1. Munidopsis geyeri

Anomura except Galatheidae
Paguridae

Species that Live in the Zone

1. Parapagurus spp.

Mesoabyssal Zone - Horizon D (2725-3200 m) - continued

Porcellanidae, Uroptychidae, & Lithodidae

(no species collected in this zone)

Brachyura

Species that Live in the Zone

1. *Ethusina abyssicola*

Macrura

Polychelidae

Species that Live in the Zone

1. *Polycheles validus*
2. *Stereomastis s. sculpta*

Nephropidae & Callianassidae, Arciidae, & Scyllaridae

(no species collected in this zone)

Cirripedia

Species with Maximum Population in Zone
(species in rank order)

1. *Scalpellum* sp.

Isopoda

(no species collected in this zone)

Stomatopoda

(no species collected in this zone)

Pycnogonida

(no species collected in this zone)

Miscellaneous Crustacea

(no species collected in this zone)

Mesoabyssal Zone - Horizon D (2725-3200 m) - continued

Gastropoda

Species with Maximum Population in Zone
(species in rank order)

- | | |
|--|-------------------------------|
| 1. <i>Gymnobela bairdi</i> | 6. <i>Gymnobela blakeana</i> |
| 2. <i>Solariella infundibulum</i> | 7. unidentified Buccinidae |
| 3. Turrid sp. 6 | 8. <i>Phymorhynchus</i> sp. 2 |
| 4. <i>Pleurotomella</i> cf. <i>bairdii</i> | 9. <i>Sequenzia</i> sp. 1 |
| 5. <i>Acteon</i> sp. 1 | |

Other Species that Live in the Zone

- | | |
|---|---------------------------------|
| 10. <i>Oocorys sulcata</i> | 14. <i>Trophon aculeatus</i> |
| 11. <i>Leucosyrinx verrilli</i> | 15. <i>Theta jeffreysi</i> |
| 12. <i>Corinnaeturris leucomata</i> | 16. <i>Calliotropis calatha</i> |
| 13. <i>Leucosyrinx</i> cf. <i>sigsbei</i> | 17. <i>Fusinus</i> sp. |

Bivalvia

Species with Maximum Population in Zone
(species in rank order)

- | | |
|--------------------------------|------------------------------|
| 1. <i>Brevinucula verrilli</i> | 4. <i>Pristigloma nitens</i> |
| 2. <i>Poromya tornata</i> | 5. <i>Yoldiella</i> sp. A |
| 3. <i>Tindariopsis aeolata</i> | |

Other Species that Live in the Zone

- | | |
|-------------------------------------|----------------------------------|
| 6. <i>Abra longicalis americana</i> | 10. <i>Bathyarca asperulla</i> |
| 7. <i>Nucula callicredemna</i> | 11. <i>Neilo</i> sp. A |
| 8. <i>Cetoconcha bulla</i> | 12. <i>Neilonella guineensis</i> |
| 9. <i>Cardiomya</i> sp. | 13. <i>Malletia</i> sp. A |

Scaphopoda

Species with Maximum Population in Zone
(species in rank order)

1. *Dentalium ensiculus*

Other Species that Live in the Zone

- | | |
|-------------------------------|---------------------------------|
| 2. <i>Dentalium perlongum</i> | 3. <i>Dentalium meridionale</i> |
|-------------------------------|---------------------------------|

Mesoabyssal Zone - Horizon D (2725-3200 m) - continued

Cephalopoda

Species with Maximum Population in Zone

1. Tremoctopus violaceus

Other Species that Live in the Zone

2. Onychoteuthis banksii

Polychaeta

Species with Maximum Populations in Zone
(species in rank order)

- | | |
|-------------------------------|------------------------------|
| 1. Eunice pennata | 4. unidentified Maldaninae |
| 2. unidentified Lumbrineridae | 5. unidentified Ampharetinae |
| 3. unidentified Sabellidae | |

Other Species that Live in the Zone

- | | |
|---------------------------------|-------------------------------|
| 6. Rhamphobrachium agassizi | 15. Myriochele sp. A, n. sp. |
| 7. Nothria sp. A | 16. Lanice/Eupolyornia sp. |
| 8. unidentified Oweniidae | 17. Paradiopatra solenotecton |
| 9. unidentified Opheliidae | 18. Hyalinoecia tubicola |
| 10. Myriochele sp. B | 19. Onuphis sp. |
| 11. Spiochaetopterus sp. | 20. Maldane sp. |
| 12. Onuphis microcephala | 21. Trivisia forbesii |
| 13. unidentified Chaetopteridae | 22. Amelina sp. |
| 14. Maldane sp. B | 23. unidentified Onuphidae |

Porifera

Species that Live in the Zone

- | | |
|----------------------------|--------------------|
| 1. Tylodesma sp. | 6. Radiella sol |
| 2. unidentified Dictyonina | 7. Euplectella sp. |
| 3. Thenea fenestrata | 8. Hyalonema sp. B |
| 4. Dactylocalyx sp. | 9. Hyalonema sp. A |
| 5. Thenea sp. | 10. Radiella sp. |

Mesoabyssal Zone - Horizon D (2725-3200 m) - continued

Hydrozoa

(no species collected in this zone)

Alcyonacea

(no species collected in this zone)

Pennatulacea

Species that Live in the Zone

1. Umbellula sp. A

Scleractinea

(no species collected in this zone)

Sipuncula

Species with Maximum Population in Zone

1. Golfingia sp. 2 (cf. flagrifera)

Other Species that Live in the Zone

2. Golfingia flagrifera

Bryozoa

Species that Live in the Zone

1. Nellia oculata

Brachiopoda

Species with Maximum Population in Zone

1. Pelagodiscus atlanticus

Other Species that Live in the Zone

2. Chlidonophora incerta

Lower Abyssal Zone (3225-3850 m)

If we assume that the Lower Abyssal Zone begins near the bottom of the slope's escarpments, i.e., at the intersection with the continental rise, its megafauna is depauperate but not to the degree expected by the drop in diversity observed between the Upper Abyssal and Mesoabyssal Zones. Furthermore, this zone has an interesting assemblage of benthic species that do not occur elsewhere.

Demersal Fishes

Acanthonus armatus
Tauredophidium hextii
Bassogigas sp.
Haptenchelys texis

Asteroidea

Ampheraster alaminos
Hydrasterias ophidion

Holothuroidea

Psychropotes semperiana
Psychropotes cf. longicauda

Echinoidea

Aceste bellidifera

Ophiuroidea

Amphilepis sp.

Caridea

Acanthephyra microphthalma
Acanthephyra acutifrons

Galatheidae

Munidopsis bermudezi
Munidopsis sundi
Munidopsis columbiana

Macrura (Polychelidae)

Willemoesia forceps

Cirripedia

Scalpellum spicatum
Arcoscalpellum vitreum

Tanaidacea

Apseudes (Leiopus) sp. D (cf. S. sibogae)

Gastropoda

Acteon sp. 2
Acteon sp. 4
Acteon sp. 1
Relichna simplex
Relichna sp.
Crenilabium exilis
Turrid sp. 8

Bivalvia

Cuspidaria glacialis

Cephalopoda

Histioteuthis corona corona
Grimpoteuthis sp. A
Octopoteuthis megaptera

Polychaeta

Maldanella sp.
Hyalopomatus langerhousi
Phyllochaetopterus sp.
Eunoe sp. ?

Sipuncula

Phascolosoma sp. 1
Golfingia sp. 1

We have separated the Lower Abyssal Zone into the Active East and Tranquil West subdivisions. This is intended to reflect the fact that bottom currents have been detected in the east but not in the west. Also, there is a marked difference in the sediments between the two subdivisions. Menzies et al., (1973)

recognized a Lower Abyssal Tranquil Zone in the southeast Pacific Ocean (Peru). It was established at depths ranging between 5000 and 6280 m. Interestingly enough, however, the megafaunal species that they list as characteristic of this zone have counterparts in the Gulf of Mexico, to wit:

Southeast Pacific

Ophiomusium lymani
Pseudostichopus sp.
Psychropotes longicauda
Peniagone sp.

Gulf of Mexico

Ophiomusium planum
Pseudostichopus sp.
Psychropotes cf. longicauda
(Peniagone sp. present but not so deep)

It should also be pointed out that the Psychropotes longicauda and related sea cucumbers are not found in the Active East subdivisions where they could not maintain their position in moving water. In such active areas the very flat and streamlined Benthodytes typica is found.

Demersal Fishes

Species with Maximum Population in Zone

- | | |
|----------------------------|--------------------------|
| 1. Bassozetus sp. | 5. Acanthonus armatus |
| 2. Barathronus bicolor | 6. Tauredophidium hextii |
| 3. Bathytroctes macrolepis | 7. Bassogigas sp. |
| 4. Hemipterois sp. | 8. Haptenchelys texis |

Other Species that Live in the Zone

- | | |
|-----------------------------|-----------------------------------|
| 9. Bassozetus normalis | 13. Bathyonus pectoralis |
| 10. Bathytroctes sp. | 14. Coryphaenoides sp. |
| 11. Ilyophis brunneus | 15. unidentified Synphobranchidae |
| 12. unidentified Ophidiidae | |

Asteroidea

Species with Maximum Population in Zone

- | | |
|-----------------------------|--------------------------|
| 1. Dytaster insignis | 4. Paragonaster subtilis |
| 2. Ampheraster alaminos | 5. Hydrasterias ophidion |
| 3. Litonotaster intermedius | |

Other Species that Live in the Zone

6. Dipsacaster antillensis

Holothuroidea

Species with Maximum Population in Zone
(species in rank order)

- | | |
|-----------------------|------------------------|
| 1. Benthodytes typica | 4. Pseudostichopus sp. |
|-----------------------|------------------------|

Lower Abyssal Zone (3225-3850 m) - continued

- | | |
|----------------------------|--------------------------|
| 2. Psychropotes semperiana | 5. Pseudostichopus sp. A |
| 3. Benthodytes lingua | |

Other Species that Live in the Zone

- | | |
|--------------------------|------------------------------|
| 6. Molpadia oolitica | 8. Paelopatides cf. gigantea |
| 7. Psychropotes depressa | 9. Molpadia blakei |

Echinoidea

Species with Maximum Population in Zone

1. Aceste bellidifera

Ophiuroidea

Species with Maximum Population in Zone

- | | |
|-----------------------|-------------------|
| 1. Ophiomusium planum | 2. Amphilepis sp. |
|-----------------------|-------------------|

Other Species that Live in the Zone

- | | |
|-------------------------|-------------------------|
| 3. Bathypectinura heros | 5. Ophiomusium eburneum |
| 4. Amphilepis norvegica | |

Crinoidea

(no species collected in this zone)

Penaeidae

Species with Maximum Population in Zone

- | | |
|-----------------------------------|--------------------------|
| 1. Benthescymus cereus/iridescens | 3. Hepomadus ? glacialis |
| 2. Hemipenaeus carpenteri | |

Other Species that Live in the Zone

- | | |
|----------------------------|--------------------------|
| 4. Hymenopenaeus aphoticus | 6. Plesiopenaeus armatus |
| 5. Hepomadus tener | |

Caridea

Species with Maximum Population in Zone

- | | |
|-------------------------------|----------------------------|
| 1. Acanthephyra microphthalma | 2. Acanthephyra acutifrons |
|-------------------------------|----------------------------|

Lower Abyssal Zone (3225-3850 m) - continued

Other Species that Live in the Zone

- | | |
|-----------------------------------|---------------------------|
| 3. Nematocarcinus acanthitelsonis | 5. Nematocarcinus ensifer |
| 4. Pontophilus talismani | |

Anomura - Galatheidae

Species with Maximum Population in Zone
(species in rank order)

- | | |
|--------------------------|---------------------|
| 1. Munidopsis bermudezi | 3. Munidopsis sundi |
| 2. Munidopsis columbiana | |

Anomura except Galatheidae
Paguridae

Species with Maximum Population in Zone

1. Parapagurus spp.

Uroptychidae, Porcellanidae, & Lithodidae

(no species collected in this zone)

Brachyura

Species with Maximum Population in Zone

1. Ethusina abyssicola

Macrura
Polychelidae

Species with Maximum Population in Zone

1. Willemoesia forceps

Other Species that Live in the Zone

2. Polycheles validus

Cirripedia

Species with Maximum Population in Zone

- | | |
|------------------------|---------------------------|
| 1. Scalpellum spicatum | 2. Arcoscalpellum vitreum |
|------------------------|---------------------------|

Lower Abyssal Zone (3225-3850 m) - continued

Isopoda

(no species collected in this zone)

Stomatopoda

(no species collected in this zone)

Pycnogonida

(no species collected in this zone)

Miscellaneous Crustacea

Tanaidacea

Species with Maximum Population in Zone

1. *Aapseudes (Leiopus) sp. D (cf. S. sibogae)*

Gammaridea

(no species collected in this zone)

Gastropoda

Species with Maximum Population in Zone

- | | |
|----------------------------|------------------------------|
| 1. <i>Fusinus sp.</i> | 5. <i>Relichna sp.</i> |
| 2. <i>Acteon sp. 2</i> | 6. <i>Crenilabium exilis</i> |
| 3. <i>Acteon sp. 4</i> | 7. <i>Turrid sp. 8</i> |
| 4. <i>Relichna simplex</i> | 8. <i>Acteon sp. 1</i> |

Other Species that Live in the Zone

- | | |
|-------------------------------------|---------------------------------|
| 9. <i>Oocorys sulcata</i> | 13. <i>Theta jeffreysi</i> |
| 10. <i>Corinnaeturris leucomata</i> | 14. <i>Calliotropis calatha</i> |
| 11. <i>Leucosyrinx cf. sigsbei</i> | 15. <i>Turrid sp. 6</i> |
| 12. <i>Trophon aculeatus</i> | |

Bivalvia

Species with Maximum Population in Zone

- | | |
|--------------------------------|---------------------------------|
| 1. <i>Nucula callidredemna</i> | 5. <i>Malletia sp. A</i> |
| 2. <i>Neilo sp. A</i> | 6. <i>Neilonella guineensis</i> |
| 3. <i>Bathyarca asperula</i> | 7. <i>Cardiomya sp.</i> |
| 4. <i>Cetoconcha bulla</i> | 8. <i>Cuspidaria glacialis</i> |

Lower Abyssal Zone (3225-3850 m) - continued

Other Species that Live in the Zone

- | | |
|--------------------------|--------------------------|
| 9. Poromya tornata | 11. Tindariopsis aeolata |
| 10. Brevinucula verrilli | |

Scaphopoda

Species with Maximum Population in Zone

1. Dentalium meriodionale

Other Species that Live in the Zone

- | | |
|------------------------|------------------------|
| 2. Dentalium ensiculus | 3. Dentalium perlongum |
|------------------------|------------------------|

Cephalopoda

Species with Maximum Population in Zone

- | | |
|--------------------------|--------------------------------|
| 1. Onychoteuthis banksii | 3. Histioteuthis corona corona |
| 2. Grimpoteuthis sp. A | 4. Octopoteuthis megaptera |

Polychaeta

Species with Maximum Populations in Zone
(species in rank order)

- | | |
|---------------------------|-----------------------------|
| 1. unidentified Onuphidae | 4. Phyllochaetopterus sp. |
| 2. Amelinna sp. | 5. Hyalopomatus langerhansi |
| 3. Maldanella sp. | 6. Eunoe sp. ? |

Other Species that Live in the Zone

- | | |
|----------------------------------|------------------------------|
| 7. Myriochele sp. A, n. sp. | 13. Maldane sp. |
| 8. Paradiopatra cf. solenotecton | 14. Travisia forbesii ? |
| 9. unidentified Opheliidae | 15. Rhamphobrachium agassizi |
| 10. Nothria sp. A | 16. Hyalinoecia tubicola |
| 11. Onuphis sp. | 17. unidentified Oweniidae |
| 12. Maldane sp. B | |

Porifera

Species that Live in the Zone

- | | |
|----------------------------|-----------------------------|
| 1. unidentified Dictyonina | 8. Radiella sp. |
| 2. Thenea fenestrata | 9. unidentified Suberitidae |
| 3. Thenea sp. | 10. Fangophilina sp. |
| 4. Radiella sol | 11. Dactylocalyx sp. |

Lower Abyssal Zone (3225-3850 m) - continued

- | | |
|--------------------|--------------------|
| 5. Euplectella sp. | 12. Desmacidon sp. |
| 6. Hyalonema sp. B | 13. Geodia sp. B |
| 7. Hyalonema sp. A | 14. Holoxea sp. |

Hydrozoa

(no species collected in this zone)

Alcyonacea

(no species collected in this zone)

Pennatulacea

Species that Live in the Zone

1. Umbellula sp. A

Scleractinea

(no species collected in this zone)

Antipatharia

(no species collected in this zone)

Sipuncula

Species with Maximum Population in Zone
(species in rank order)

- | | |
|-----------------------|--------------------|
| 1. Phascolosoma sp. 1 | 2. Golfingia sp. 1 |
|-----------------------|--------------------|

Other Species that Live in the Zone

3. Golfingia sp. 2 (cf. flagrifera)

Bryozoa

(no species collected in this zone)

Lower Abyssal Zone (3225-3850 m) - continued

Brachiopoda

Species with Maximum Population in Zone

1. *Chlidonophora incerta*

Other Species that Live in the Zone

2. *Pelagodiscus atlanticus*

SPECIES DIVERSITY

A useful parameter of ecological assemblages or communities is species richness or diversity. As all communities do not contain equivalent numbers of species, the species diversity index can be an important device for comparing such groups. The simplest method would seem to be to compare the number of species occurring in each group being examined. Unfortunately this approach has two serious shortcomings which are amplified by application to deep-water studies. First, it is often difficult to obtain benthonic, deep water samples which are reliably representative of the species in a community. This emphasizes the point that we are constrained to deal with samples rather than whole assemblages. Moreover, species counts are dependent upon sample size which, in turn, is often dependent upon the type or types of sampling gear used. Further, a particular sampling device can be expected to vary in efficiency when sampling in various substrata. Second, the number of individuals is not necessarily related to the number of species. That is, simple counts do not include the quality of equitability in the estimate of species diversity. Equitability measures the evenness of distribution of individuals among the species. Thus, species diversity, conversely to dominance diversity, is greater when the individuals are more evenly distributed among the species.

The present study uses the Shannon-Wiener function to calculate species diversity indices for each collecting station as well as for data pooled by 50-meter depth ranges (i.e., 1200 m values would contain data from stations from 1175 m to 1225 m depths). This function is somewhat dependent upon sample size, but is affected primarily by the number of species and equitability. Thus, in comparing two stations the one with the larger number of species will have the larger index but the magnitude of the difference will depend on the evenness of distribution of individuals. Maximal diversity for a given number of species occurs when each species is represented by an equal number of individuals. This situation usually only occurs in very small samples which typically have a single individual for each of two or three species.

From the Shannon-Wiener function,

$$H' = - \sum_{i=1}^S P_i \log_2 P_i$$

where, H' = index of species diversity

S = number of species in the sample, and

P_i = proportion of total sample belonging to the i th species,

one can calculate equitability. First, one determines H_{max} , the maximal diversity obtainable by every species being represented by an equal number of individuals; H_{max} being determined by $\log_2 S$. The ratio of H'/H_{max} is defined as equitability (HR).

Species diversity indices (H'), maximal diversity values (H_{max}), and equitability (HR) are shown in Table 63 and 64 for each depth interval. Table 64 values were determined after correcting for patchiness in sample distributions. Following procedures used by Rex (in press) species represented by an inordinately large number of individuals in a given sample were removed from determinations of diversity for that sample. Table 65 shows diversity indices and maximal diversity for each deep Gulf of Mexico station with comments pertinent to the possible causes of any substantial difference between H' and H_{max} for each.

Values of H' and H_{max} are plotted by depth in Figure 95 with values determined after samples had been corrected for patchiness given in Figure 96.

The difference between H' and H_{max} may be attributed to any one or more of various factors:

- (1) A certain sampling gear may not be appropriate for sampling a particular habitat (e.g., difference between 69A11-12 taken by a dredge and 69A11-13 taken by a skimmer).
- (2) The sampling gear may not be adequate for sampling most species equally effectively.
- (3) One or more species may tend to congregate in large numbers (e.g., station 69A11-13 with a disproportionately large number of carideans).

When corrected for patchy distribution and those stations with samples insufficient for analysis are eliminated, the species diversity indices show a general tendency to decrease with depth. Closer inspection, however indicates an initial increase of H' with depth to about 950 meters, where the highest calculated diversity ($H'=5.25$) occurs, followed by a gradual decrease with depth.

Analysis of variance indicates a significant difference at the 95% confidence level between diversity indices of the Shelf/Slope Transition, the Archibenthal Horizon A and Horizon B, and the Upper Abyssal and the Mesoabyssal Horizon C. No significant difference at the 95% level appears between the Archibenthal Horizon A and Horizon B, nor between the Mesoabyssal Horizon C, Horizon D, and the Lower Abyssal. Thus, based upon the distribution of species diversity, the zones appear to be divided into four distinct groups: 1) Shelf/Slope Transition, 2) Archibenthal Horizons A and B, 3) Upper Abyssal, and 4) Mesoabyssal Horizons C and D combined with the Lower Abyssal. Mean values of species diversity indices for each of these groups are 4.35, 4.81, 3.97, and 3.09 respectively.

Table 63. Species diversity indices by depth interval. Asterisk (*) indicates no sample was taken at this depth.

Depth Interval (m)	Diversity (H')	Maximal Diversity (Hmax)	Equitability (HR)	Number of Species (S)	Number of Individuals (N)
50	2.84	4.58	0.62	24	193
100	4.79	6.09	0.79	68	424
150	4.96	6.46	0.77	88	1083
200	2.23	6.77	0.33	109	18580
250	4.34	5.93	0.73	61	687
300	3.50	4.95	0.71	31	355
350	2.57	4.81	0.53	28	428
400	3.46	6.09	0.57	68	1583
450	4.12	4.64	0.89	25	77
500	4.08	6.38	0.64	83	1756
550	4.08	6.46	0.63	88	1994
600	3.49	6.41	0.54	85	2172
650	4.69	6.02	0.78	65	408
700	3.89	6.51	0.60	91	1551
750	4.88	6.71	0.73	105	992
800	4.31	6.07	0.71	67	715
850	4.16	4.75	0.88	27	91
900	4.25	6.19	0.69	73	1580
950	0.95	6.89	0.14	119	23200
1000	2.17	6.46	0.34	88	6139
1050	4.60	6.28	0.73	78	1608
1100	4.18	5.93	0.71	61	2037
1150	4.04	5.52	0.73	46	731
1200	3.78	5.81	0.65	56	1327
1250	1.21	4.64	0.26	25	1636
1300	2.90	4.91	0.59	30	672
1350	2.32	5.70	0.41	52	2967
1400	3.53	5.61	0.63	49	769
1450	4.19	5.39	0.78	42	232
1500	3.59	3.81	0.94	14	23
1550*				0	0
1600*				0	0
1650	1.38	1.58	0.87	3	7
1700	1.00	1.00	1.00	2	2
1750	4.32	4.95	0.87	31	110
1800*				0	0
1850	3.85	4.64	0.83	25	60
1900*				0	0
1950*				0	0
2000	3.26	3.70	0.88	13	30
2050	4.13	4.75	0.87	27	80
2100	2.76	5.64	0.49	50	1066
2150	3.02	5.00	0.60	32	278
2200	2.42	3.70	0.65	13	106
2250	3.94	4.91	0.80	30	123

Table 63 continued

Depth Interval (m)	Diversity (H')	Maximal Diversity (Hmax)	Equitability (HR)	Number of Species (S)	Number of Individuals (N)
2300	0.81	1.00	0.81	2	4
2350	3.26	4.25	0.77	19	90
2400*				0	0
2450	3.57	4.25	0.84	19	72
2500	2.64	2.81	0.94	7	9
2550	0	0	?	1	1
2600*				0	0
2650	3.84	4.25	0.90	19	54
2700*				0	0
2750	3.59	4.39	0.82	21	119
2800	2.93	3.17	0.92	9	18
2850*				0	0
2900*				0	0
2950	0.88	2.32	0.38	5	34
3000	3.21	3.81	0.84	14	52
3050*				0	0
3100	2.51	3.46	0.73	11	33
3150*				0	0
3200	0.81	1.00	0.81	2	4
3250	2.21	5.32	0.41	40	1035
3300	3.01	4.39	0.68	21	84
3350	1.82	3.58	0.51	12	116
3400	0.92	1.00	0.92	2	3
3450	2.25	2.32	0.97	5	6
3500	0	0	?	1	1
3550	0.92	1.00	0.92	2	3
3600*				0	0
3650	2.59	2.81	0.92	7	11
3700	2.84	3.81	0.75	14	68
3750	3.10	3.70	0.84	13	36
3800*				0	0
3850	3.77	3.81	0.99	14	15

Table 64. Species diversity indices (corrected for patchiness; eliminating stations with samples insufficient for diversity analysis). One asterisk (*) indicates no sample was taken at this depth, two asterisks (**) indicates the sample was insufficient for diversity analysis.

Depth Interval (m)	Diversity (H')	Maximal Diversity (Hmax)	Equitability (HR)	Number of Species (S)	Number of Individuals (N)
50	3.99	4.46	0.90	22	61
100	4.79	6.09	0.79	68	424
150	4.96	6.46	0.77	88	1083
200	5.06	6.70	0.76	104	2065
250	4.34	5.93	0.73	61	687
300	3.50	4.95	0.71	31	355
350	3.96	4.64	0.85	25	82
400	4.46	6.04	0.74	66	723
450	4.12	4.64	0.89	25	77
500	4.85	6.32	0.77	80	825
550	4.99	6.44	0.77	87	1248
600	4.84	6.38	0.76	83	984
650	4.69	6.02	0.78	65	408
700	5.14	6.49	0.79	90	878
750	4.88	6.71	0.73	105	992
800	4.42	6.04	0.73	66	588
850	4.16	4.75	0.88	27	91
900	4.88	6.15	0.79	71	941
950	5.25	6.88	0.76	118	2196
1000	4.53	6.46	0.70	87	1772
1050	4.60	6.28	0.73	78	1608
1100	4.18	5.93	0.71	61	2037
1150	4.04	5.52	0.73	46	731
1200	4.27	5.75	0.74	54	740
1250	3.51	4.58	0.77	24	265
1300	3.49	4.75	0.73	27	173
1350	4.27	5.52	0.77	46	267
1400	3.99	5.58	0.71	48	502
1450	4.19	5.39	0.78	42	232
1500	3.59	3.81	0.94	14	23
1550*				0	0
1600*				0	0
1650**				3	7
1700**				2	2
1750	4.32	4.95	0.87	31	110
1800*				0	0
1850	3.85	4.64	0.83	25	60
1900*				0	0
1950*				0	0
2000	3.26	3.70	0.88	13	30
2050	4.13	4.75	0.87	27	80
2100	4.14	5.58	0.74	48	331
2150	4.17	4.95	0.84	31	135

Table 64 continued

Depth Interval (m)	Diversity (H')	Maximal Diversity (Hmax)	Equitability (HR)	Number of Species (S)	Number of Individuals (N)
2200	2.90	3.58	0.81	12	52
2250	3.94	4.91	0.80	30	123
2300**				2	4
2350	3.26	4.25	0.77	19	90
2400*				0	0
2450	3.57	4.25	0.84	19	72
2500	2.64	2.81	0.94	7	9
2550**				1	1
2600*				0	0
2650	3.84	4.25	0.90	19	54
2700*				0	0
2750	3.59	4.39	0.82	21	119
2800	2.93	3.17	0.91	9	18
2850*				0	0
2900*				0	0
2950	1.92	2.00	0.96	4	5
3000	3.21	3.81	0.84	14	52
3050*				0	0
3100	2.51	3.46	0.73	11	33
3150*				0	0
3200**				2	4
3250	4.26	5.25	0.81	38	197
3300	3.22	4.32	0.74	20	54
3350	2.99	3.46	0.86	11	36
3400**				2	3
3450	2.25	2.32	0.97	5	6
3500**				1	1
3550**				2	3
3600*				0	0
3650	2.59	2.81	0.92	7	11
3700	2.84	3.81	0.75	14	68
3750	3.10	3.70	0.84	13	36
3800*				0	0
3850	3.77	3.81	0.99	14	15

Table 65. Shannon-Wiener diversity functions (H') and maximal indices (H_{max}) for the stations. Some explanatory statements are provided where appropriate under Comments.

Station	Depth (m)	Gear*	H'	H_{max}	Comments
1. 64A10-3	789	D	0.00	0.00	Very small sample; single crab
2. 64A10-13C	151	D	2.60	3.32	Small sample
3. 64A13-1	210	D&G	2.07	2.81	Small sample
4. 64A13-2C	549	D	0.41	1.00	Very small sample; two crab species
5. 65A3-2	2321	D	0.81	1.00	Very small sample; two fish species
6. 65A3-4	3563	D	0.92	1.00	Very small sample; two species
7. 65A3-6	240	D	1.00	1.00	Very small sample; two specimens
8. 65A9-25	797	D	2.16	2.58	Small sample
9. 65A9-26	81	G	1.50	1.58	Very small sample; three species
10. 66A5-3#2	3109	D	0.00	0.00	Very small sample; single barnacle
11. 66A5-3#3	3212	D	0.00	0.00	Very small sample; single species holothuroid
12. 66A5-3#4	3214	D	0.00	0.00	Very small sample; single holothuroid
13. 66A5-4	1143	D	0.86	1.00	Very small sample; two species echinoderms
14. 66A5-5	1682	D	1.00	1.00	Very small sample; two species echinoderms
15. 66A5-6	793	D	0.00	0.00	Very small sample; single barnacle species
16. 66A5-7	350	D	0.00	0.00	Very small sample; single macruran
17. 66A9-15	1000	T	2.97	4.64	Disproportionate number of ophiuroids and holothuroids
18. 66A9-17	589	G	0.00	0.00	Very small sample; single echinoid
19. 66A16-1	329	D	0.00	0.00	Very small sample; single barnacle
20. 67A5-1A	1020	SK	1.00	1.00	Very small sample; two echinoderms
21. 67A5-2H	1829	SK	3.02	3.91	Small sample; disproportionate number of ophiuroids
22. 67A5-4G	2651	SK	2.69	2.81	Very small sample; seven species

* D - Dredge CD - Canvas Dredge
 G - Grab OT - Otter Trawl
 T - Trawl QD - Quant. Dredge
 SK - Skimmer

Table 65 continued

Station	Depth (m)	Gear*	H'	Hmax	Comments
23. 67A5-5D	1454	SK	2.98	3.17	Small sample
24. 67A5-6B	788	SK	3.07	4.00	Small sample; disproportionate number of carideans
25. 67A5-6E	788	D	0.00	0.00	Very small sample; single species barnacle
26. 67A5-7C	853	SK	3.34	3.91	Small sample
27. 67A5-7E	752	D	1.84	2.00	Very small sample; four species echinoderms
28. 67A5-8B	1494	SK	3.32	3.46	Small sample
29. 67A5-8B	1494	D	2.11	2.32	Very small sample; five species
30. 67A5-9A	752	SK	4.23	5.13	Good sample
31. 67A5-9E	640	D	0.00	0.00	Very small sample; single holothuroid
32. 67A5-10B	95	SK	0.82	1.58	Very small sample; three species
33. 67A5-11C	190	D	2.63	2.81	Small sample
34. 67A5-13B	379	D	1.58	1.58	Very small sample; three species
35. 67A5-13E	379	SK	2.77	3.58	Small sample; disproportionate number of crabs
36. 67A5-14A	2434	D	0.00	0.00	Very small sample; single holothuroid
37. 67A5-14E	2367	SK	3.26	4.25	Small sample; disproportionate number of ophiuroids
38. 67A5-15F	3092	SK	2.26	3.17	Very small sample; nine species; disproportionate number of holothuroids
39. 67A5-15G	3080	D	0.00	0.00	Very small sample; single ophiuroid
40. 67A5-16E	3255	SK	2.51	3.00	Small sample
41. 68A3-3B	3658	SK	2.59	2.81	Small sample
42. 68A3-10B	988	SK	1.24	3.00	Disproportionate number of echinoids
43. 68A7-1A	696	SK	4.56	5.52	Good sample
44. 68A7-2A	408	SK	2.01	2.81	Small sample; disproportionate number of penaeids
45. 68A7-2B	595	SK	1.82	2.32	Very small sample; five species
46. 68A7-2C	696	SK	2.81	3.70	Small sample
47. 68A7-3C	2743	SK	3.12	4.00	Small sample
48. 68A7-4A	3237	SK	2.32	4.00	Small sample; disproportionate number of ophiuroids and holothuroids
49. 68A7-4E	3255	SK	2.50	3.91	Small sample; disproportionate number of ophiuroids and holothuroids
50. 68A7-7A	2809	SK	0.72	1.00	Very small sample; two species
51. 68A7-7B	1097	SK	2.86	3.00	Small sample
52. 68A7-8A	190	CD	0.70	1.58	Very small sample; three species
53. 68A7-8C	199	SK	3.97	4.58	Good sample

Table 65 continued

Station	Depth (m)	Gear*	H'	Hmax	Comments
54. 68A7-9A	384	SK	1.88	4.09	Disproportionate number of penaeids and carideans
55. 68A7-10A	566	SK	3.58	4.91	Disproportionate number of ophiuroids
56. 68A7-12A	585	D	0.00	0.00	Very small sample; single species
57. 68A7-12B	900	SK	3.97	4.95	Disproportionate number of carideans, macrourid fish, and holothuroids
58. 68A7-13A	1061	SK	4.08	4.86	Slightly disproportionate number of crabs
59. 68A7-13B	1399	SK	3.28	3.81	Small sample
60. 68A7-13D	1463	SK	3.56	4.09	Good sample
61. 68A7-14B	1829	SK	3.82	4.00	Small sample
62. 68A7-14C	2103	SK	1.43	4.46	Disproportionate number of echinoids
63. 68A7-15D	1097	SK	3.78	4.39	Good sample
64. 68A7-15H	914	SK	3.96	4.52	Disproportionate number of macrurans, asteroids, carideans, and fish
65. 68A7-16C	2140	SK	1.60	3.32	Disproportionate number of echinoids
66. 68A7-17B	900	SK	3.56	4.25	Disproportionate number of ophiuroids, carideans, and penaeids
67. 68A13-1	878	SK	2.97	5.09	Disproportionate number of echinoids and barnacles
68. 68A13-3	713	D	3.26	3.70	Small sample
69. 68A13-4	512	SK	3.19	5.17	Disproportionate number of crabs
70. 68A13-5	274	SK	2.55	4.39	Disproportionate number of penaeids and echinoids
71. 68A13-7	274	SK	2.99	4.46	Disproportionate number of penaeids and echinoids
72. 68A13-8	732	SK	3.65	4.86	Disproportionate number of carideans and echinoids
73. 68A13-9	3365	SK	1.82	3.58	Disproportionate number of holothuroids
74. 68A13-10	3438	D	2.25	2.32	Very small sample; five species
75. 68A13-11	1216	SK	3.50	4.25	Small sample
76. 68A13-12A	1189	SK	2.88	5.25	Disproportionate number of ophiuroids, echinoids, crabs, and carideans
77. 68A13-14	969	D	0.94	4.64	Disproportionate number of echinoids
78. 68A13-15	759	SK	3.12	4.58	Disproportionate number of ophiuroids
79. 68A13-16	713	D	2.00	2.00	Very small sample; four specimens
80. 68A13-17	183	SK	3.07	3.32	Good sample

Table 65 continued

Station	Depth (m)	Gear*	H'	Hmax	Comments	
81.	68A13-18	439	D	3.16	3.46	Small sample
82.	68A13-19	361	SK	2.94	3.58	Small sample
83.	68A13-21	576	SK	3.43	5.13	Disproportionate number of crabs and ophiuroids
84.	68A13-22	476	D	1.56	3.00	Small sample; disproportionate number of crabs
85.	68A13-23	732	SK	3.33	5.00	Disproportionate number of ophiuroids and echinoids
86.	68A13-24	878	SK	2.84	4.86	Disproportionate number of crabs and macrurans
87.	68A13-26	1404	SK	3.28	4.58	Disproportionate number of crabs and carideans
88.	68A13-27	1134	SK	2.85	4.52	Disproportionate number of ophiuroids and carideans
89.	69A11-2	942	SK	2.56	2.81	Small sample
90.	69A11-4	1006	SK	3.37	4.39	Disproportionate number of carideans
91.	69A11-7	1399	SK	3.23	4.09	Disproportionate number of carideans
92.	69A11-12	1463	D	1.52	1.58	Very small sample; three species
93.	69A11-13	1463	SK	3.21	4.25	Disproportionate number of carideans
94.	69A11-14	2432	SK	1.30	1.58	Very small sample; three species
95.	69A11-17	3292	SK	2.32	2.32	Very small sample; five species
96.	69A13-4	1984	SK	0.99	1.58	Very small sample; three species
97.	69A13-28	3239	SK	2.29	2.58	Small sample
98.	69A13-29	3230	SK	1.93	3.58	Small sample; disproportionate number of ophiuroids and holothuroids
99.	69A13-37	3001	SK	3.21	3.81	Small sample
100.	69A13-38	2736	SK	2.88	3.17	Very small sample; nine species
101.	69A13-39	2105	SK	2.32	2.32	Very small sample; five species
102.	69A13-40	476	SK	3.32	4.00	Small sample
103.	69A13-41	311	SK	2.39	3.81	Small sample; disproportionate number of penaeids
104.	69A13-42	183	OT	3.53	4.46	Disproportionate number of echinoids and penaeids
105.	69A13-43	210	SK	3.14	3.91	Small sample
106.	69A13-44	752	OT	3.76	5.28	Disproportionate number of macrurans and carideans
107.	69A13-45	82	SK	1.38	2.81	Small sample; disproportionate number of penaeids
108.	70A10-58	3248	T	0.95	3.46	Disproportionate number of ophiuroids
109.	71A7-4	576	SK	1.00	1.00	Very small sample; two specimens
110.	71A7-7	874	SK	2.53	3.17	Small sample

Table 65 continued

Station	Depth (m)	Gear*	H'	Hmax	Comments	
111.	71A7-9	906	T	3.23	4.86	Disproportionate number of crabs and holothuroids
112.	71A7-10	937	T	3.34	5.17	Disproportionate number of crabs, holothuroids, and fish
113.	71A7-11	636	T	4.56	5.85	Disproportionate number of fish and carideans
114.	71A7-16	939	QD	0.00	0.00	Very small sample; single specimen
115.	71A7-17	204	QD	0.54	1.00	Very small sample; two species
116.	71A7-18	229	T	4.17	4.75	Good sample
117.	71A7-20	229	SK	0.92	1.00	Very small sample; two species
118.	71A7-23	210	SK	0.00	0.00	Very small sample; single individual
119.	71A7-32	192	SK	1.58	1.58	Very small sample; three species
120.	71A7-34	192	T	4.39	5.58	Many fish
121.	71A7-38	534	T	4.11	4.64	Good sample
122.	71A7-41	732	SK	0.00	0.00	Very small sample; single species
123.	71A7-42	936	SK	2.72	2.81	Very small sample; six species
124.	71A7-43	992	T	4.27	5.39	Disproportionate number of crabs, carideans, and fish
125.	71A7-47	878	SK	0.92	1.00	Very small sample; two species
126.	71A7-49	937	T	4.10	5.09	Disproportionate number of fish, macrurans, and carideans
127.	71A7-56	538	T	3.90	5.32	Disproportionate number of crabs, asteroids, and fish
128.	71A7-57	1225	T	3.97	4.75	Disproportionate number of carideans and macrurans
129.	71A7-62	1198	SK	1.00	1.00	Very small sample; two species
130.	71A7-65	237	SK	3.66	3.91	Small sample
131.	71A8-3	1196	SK	1.37	1.58	Very small sample; three species
132.	71A8-4	1364	SK	1.50	1.58	Very small sample; three species
133.	71A8-8	2057	T	4.13	4.75	Good sample
134.	71A8-10	2077	T	3.43	4.09	Small sample
135.	71A8-11	3287	T	1.90	2.81	Small sample; disproportionate number of holothuroids and asteroids
136.	71A8-13	3267	T	2.10	4.00	Disproportionate number of holothuroids and ophiuroids
137.	72A13-32	1774	T	2.93	3.32	Small sample
138.	72A13-39	1061	T	4.03	5.64	Disproportionate number of crabs, carideans, asteroids, and fish
139.	72A13-45	412	T	3.41	4.95	Disproportionate number of penaeids, macrurans, and carideans
140.	72A13-49	585	T	2.92	5.64	Disproportionate number of crabs, ophiuroids, and echinoids

Table 65 continued

Station	Depth (m)	Gear*	H'	Hmax	Comments
141. 72A13-51	1376	T	2.87	4.86	Disproportionate number of crabs, carideans, and macrurans
142. 72A13-53	1161	T	3.43	4.95	Disproportionate number of carideans and macrurans
143. 73A2-8	869	T	3.21	3.32	Very small sample; ten species
144. 73A10-20	970	OT	3.36	5.32	Disproportionate number of crabs, and carideans

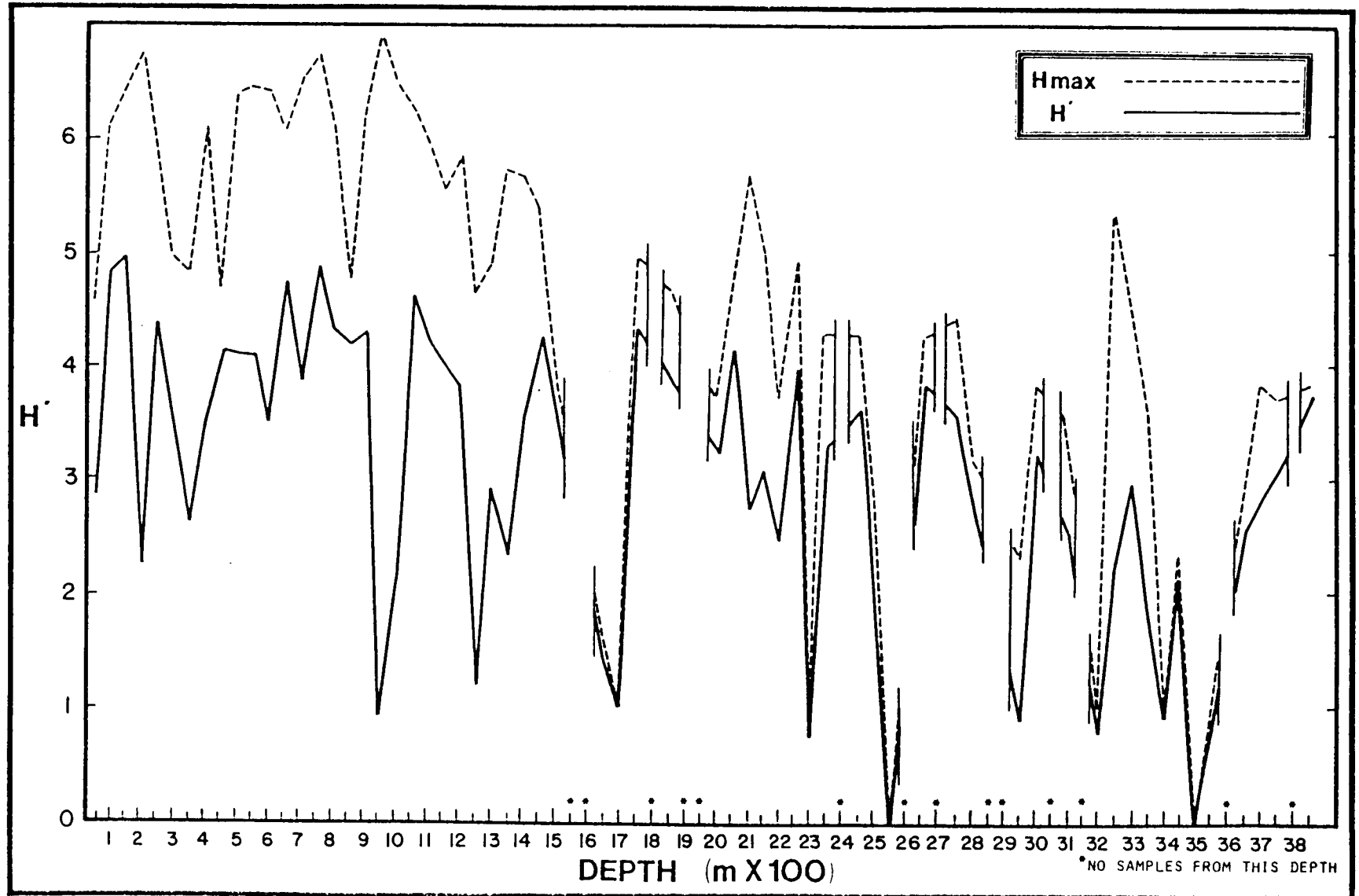


Figure 95. Species diversity index (H') and maximal diversity (H_{max}) by depth.

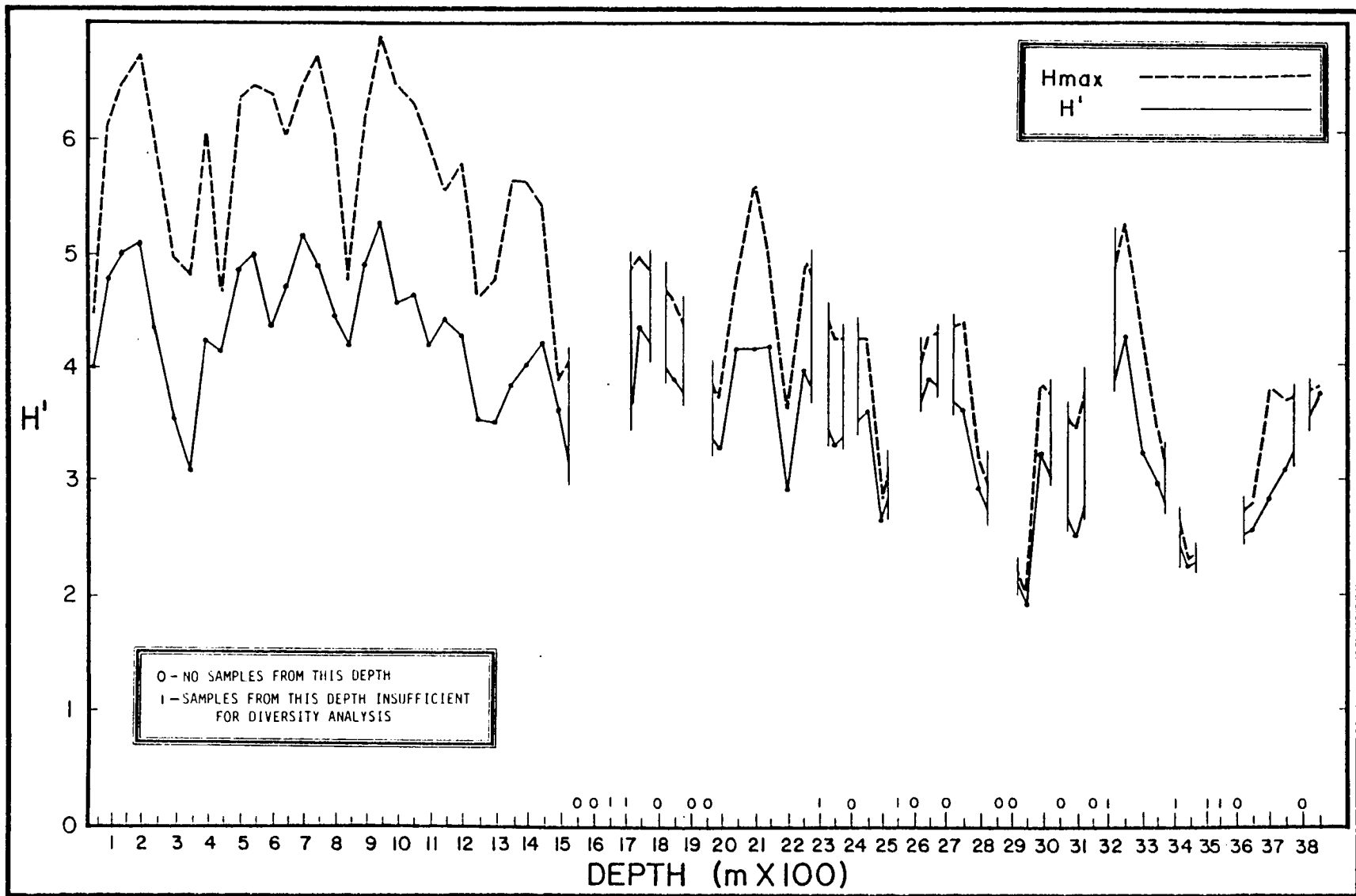


Figure 96. Species diversity index (H') and maximal diversity (H_{max}) by depth corrected for patchiness and eliminating samples insufficient for diversity analysis.

KEY SPECIES OF THE FAUNAL ASSEMBLAGES

Unfortunately we know as yet very little about the food habits of individual components of deep-sea faunal assemblages. It follows, therefore, that we have even more cursory knowledge of important food chains or webs beyond the shelf. Nevertheless, some information as to these matters has been gained for what it seems appropriate to call key species. Essentially they have been selected as key species on the basis of frequency of appearance in samples and numbers taken per trawl.

PHYSICAL CHARACTERISTICS OF KEY SPECIES

Some conception of the sizes of the megafaunal organisms that exist in the deep Gulf will assist one in visualizing the distribution of biomass and the nature of the extant food chains.

Fishes

The species in the following list are arranged in relation to the depth at which they attain peak populations (Pequegnat et al., 1976).

	<u>Average Length (mm)</u>	<u>Average Width (mm)</u>	<u>Average Volume (ml)</u>	<u>Depth (m)</u>
<i>Pontinus longispinus</i>	153	19	19	200
<i>Ancylopsetta dilecta</i>	125	6.3	36	250
<i>Poecilopsetta beani</i>	138	7	52	200
<i>Bembrops gobioides</i>	203	19	19	400
<i>Hymenocephalus italicus</i>	124	11	15	450
<i>Coelorinchus carminatus</i>	267	24	38	550
<i>Dibranchius atlanticus</i>	100	40	14	650
<i>Bathygadus macrops</i>	261	20	32	700
<i>Bathygadus melanobranchus</i>	382	28	36	900
<i>Nezumia aequalis</i>	205	15	27	900
<i>Monomitopus agassizi</i>	165	12	24	1050
<i>Gadomus longifilis</i>	157	10	16	1050
<i>Dicrolene intronigra</i>	200	13	24	1200
<i>Coryphaenoides mexicanus</i>	293	26	47	1200
<i>Stephanoberyx monae</i>	91	11	15	1200
<i>Aldrovandia affinis</i>	349	14	17	1400
<i>Aldrovandia gracilis</i>	418	11	15	1450

Rayburn (1975) found that on the average each milliliter of fish volume was equal to 1 gram of ash-free dry weight ($r=0.95$). On this basis the following distribution of fish biomass was calculated:

<u>Depth (m)</u>	<u>Fish Biomass (mg ash-free organisms/m²)</u>	<u>Zone</u>
192	16.15	Shelf/Slope Transition
538	12.12	Archibenthal
636	5.68	Archibenthal
920	1.15	Archibenthal
1000	2.15	Upper Abyssal
1220	.60	Upper Abyssal
1350	.20	Upper Abyssal

It is interesting to compare the key species designated in the 1976 report, which dealt primarily with depths to 1000 m, with those selected in the present report dealing with the entire vertical range.

A rank ordering of the 20 most abundant fish species in the northern Gulf and their depth of peak populations in the 1976 and present study (see Table 32).

<u>1976 Study</u>	<u>Depth (m)</u>	<u>1983 Study</u>	<u>Depth (m)</u>
1. <i>Dicrolene intronigra</i>	1050	1. <i>Gadomus longifilis</i>	1050
2. <i>Gadomus longifilis</i>	1050	2. <i>Dicrolene intronigra</i>	1200
3. <i>Synaphobranchus oregoni-brevidorsalis</i>	1100	3. <i>Synaphobranchus oregoni-brevidorsalis</i>	1000
4. <i>Poecilopsetta beani</i>	250	4. <i>Dibranchus atlanticus</i>	650
5. <i>Bathygadus melanobranchus</i>	900	5. <i>Nezumia aequalis</i>	900
6. <i>Nezumia aequalis</i>	1050	6. <i>Poecilopsetta beani</i>	250
7. <i>Dibranchus atlanticus</i>	500	7. <i>Hymenocephalus italicus</i>	450
8. <i>Hymenocephalus italicus</i>	550	8. <i>Aldrovandia gracilis</i>	1450
9. <i>Stephanoberyx monae</i>	1100	9. <i>Pontinus longispinus</i>	200
10. <i>Bembrops gobioides</i>	450	10. <i>Stephanoberyx monae</i>	1200
11. <i>Pontinus longispinus</i>	200	11. <i>Bathygadus melanobranchus</i>	900
12. <i>Aldrovandia gracilis</i>	1450	12. <i>Pristipomoides aquilonaris</i>	200
13. <i>Coryphaenoides mexicanus</i>	1450	13. <i>Bembrops gobioides</i>	400
14. <i>Coelorinchus caribbaeus</i>	250	14. <i>Monolene sp.</i>	200
15. <i>Coelorinchus c. carminatus</i>	550	15. <i>Monomitopus agassizi</i>	1050
16. <i>Aldrovandia affinis</i>	1400	16. <i>Aldrovandia affinis</i>	1400
17. <i>Bathygadus macrops</i>	700	17. <i>Halosaurus guentheri</i>	900
18. <i>Ancylosetta dilecta</i>	150	18. <i>Bembrops anatirostris</i>	200
19. <i>Haliuetchthys aculeatus</i>	100	19. <i>Coryphaenoides mexicanus</i>	1200
20. <i>Monomitopus agassizi</i>	1050	20. <i>Coelorinchus caribbaeus</i>	300

Even though the lower depth limit of the present study exceeded that of 1976 by about 2800 m, the lists are remarkably similar. In fact out of lists of 20 each only four are different in each list. Calculating the depth at which each species reached peak abundance, it is interesting to note that the average depth in the 1976 study was 800 m and about 760 m in the present study. This depth marks the boundary between the horizons of the Archibenthal Zone. These facts serve to emphasize the substantial drop in biomass with increases of depth. We see that demersal fish attaining significant numerical dominance do not do so deeper than 1500 or so meters, which is in the Upper Abyssal Zone. The steepest decline in species diversity, however, does not occur until the Mesoabyssal Zone around the 2300-m isobath. Since many of these fishes operate at high trophic levels, foraging both on the bottom and to a certain extent on the pelagial, the above facts seem to indicate a drop in benthic prey production. Moreover, since as one moves down the slope the distance from land is also increasing, it is to be expected that production in the pelagial will also drop and the energy output required to move vertically to feed upon it may be too costly.

Invertebrates

Starfish

Comparing the top 10 numerically dominant starfish species between 1976 and the present study we find 7 species common to both lists. The three unmatched species in the present list (see Table 3) all reach peak populations very deep (2750-3250 m), either at the boundary between the horizons of the Mesoabyssal Zone or at the boundary of that zone with the Lower Abyssal Zone. Thus, unlike the situation in the fishes, the average depth of the numerical dominants increased from 625 to 1270 m. We note also that these starfish increase in numbers within the zones where the fishes begin to occur in markedly smaller numbers. Furthermore, two of the three species involved, viz., Dytaster insignis and Benthopecten simplex, are not of small size.

	Major Radius (mm)	Depth of Peak Population (m)
<i>Astropecten nitidus</i>	30	150
<i>Anthenoides piercei</i>	50	200
<i>Astropecten americanus</i>	56	600
<i>Persephonaster echinulatus</i>	33	650
<i>Doraster constellatus</i>	149	700
<i>Goniopecten demonstrans</i>	94	800
<i>Nymphaster arenatus</i>	60	900
<i>Plutonaster intermedius</i>	51	1050
<i>Benthopecten simplex</i>	48	2750
<i>Ampheraster alaminos</i>	50	3250
<i>Dytaster insignis</i>	47	3250
<i>Litonotaster intermedius</i>	19	3250

In the above tabulation we note a general similarity in size of the dominant asteroids from the Shelf/Slope Transition to the Lower Abyssal Zone. Because these species are predators on bivalve and gastropod mollusks and their populations are of equivalent size, it seems reasonable to conclude that the productivity of these prey types is reasonably high in the abyss. It should be noted, however, that demersal fishes are markedly reduced in the abyss so that asteroids and, perhaps, ophiuroids are the principal predators that the mollusks must sustain.

Sea-urchins

The numerically dominant species of sea-urchins in the Gulf occur at an average depth of only 400 m (see Table 5). They reach peak populations either in the Shelf/Slope Transition or Archibenthal Zones. Various species of the genus Brissopsis predominate in the former, while Phormosoma placenta leads in Horizon A and Plesiadiadema antillarum in Horizon B of the Archibenthal. Moreover, there is a remarkable reduction in either the degree of skeletal calcification or size or both. Although Plesioididema occurs in huge numbers (Table 5), it is less than one tenth the mass of Phormosoma. Only one urchin was collected in the Lower Abyssal Zone (Aceste bellidifera) and it is even smaller and more delicate than Plesiadiadema.

<u>Species and Depth of Collection (m)</u>	<u>Horizontal Diameter (mm)</u>		
	<u>Max.</u>	<u>Min.</u>	<u>Ave.</u>
Brissopsis alta-elongata			
170- 180	64	20	30
190- 210 Peak population	48	31	43
230- 240	62	43	54
270- 285	61	34	43
Phormosoma placenta			
360- 730	103	13	62
730-1100 Peak population	89	13	62
1100-1470	68	7	28
1470-1840	70	22	40
1840-2210	78	18	67
2210-2580	74	53	67

Plesiodiadema antillarum

Ranges in diameter between 8 and 12 mm. and reaches peak populations at 900 m.

These three species account for 90% of the urchins collected by the ALAMINOS in the offshelf waters of the Gulf.

Sea Cucumbers

Increasing the depth parameter in the present study produced some significant changes in the numerically dominant sea cucumbers (see Table 9). For one thing, the average depth of the peak populations of all dominants doubled from 950 to 1900 m. For another, three of the 11 dominants reached peak populations in the Lower Abyssal Zone. Also, a higher percentage of all species of holothurians occur in the Lower Abyssal Zone than of any other invertebrate or vertebrate group. Benthodytes typica, which is the most abundant megafaunal holothurian in the Gulf, is, as are Psychropotes semperiana and Benthodytes lingua, truly deep-sea in that it generally occurs far from any observed influence of organic material derived from the land.

<u>Species</u>	<u>Lengths (mm)</u>			<u>Depth of Peak Population (m)</u>
	<u>Max.</u>	<u>Min.</u>	<u>Ave.</u>	
Molpadia musculus	46	18	33	950
Molpadia barbouri	67	21	43	950
Echinocucumis hispida	24	5	18	1000
Mesothuria lactea	370	30	250	1050
Deima validum	110	17	66	1850
Molpadia blakei	38	25	31	2100
Benthodytes lingua	356	150	240	3250

Some of the largest holothurians in the Gulf occur from the Upper Abyssal into the Lower Abyssal Zone. This is coherent with the fact that they are deposit-feeders. It seems likely that they utilize whatever organic material is found in the surficial sediments, including small macroinfauna and meiofauna.

Penaeid Shrimps

The key species of penaeid shrimps are easily divisible into three groups on the basis of dominance diversity and depth, viz.,

Species	Carapace Length (mm)			Depth of Max. Population (m)
	Max.	Min.	Ave.	
I				
<i>Parapenaeus longirostris</i>	47	7	19	250
<i>Penaeopsis serrata</i>	52	15	33	300
II				
<i>Hymenopenaeus robustus</i>	88	11	56	500
<i>Hymenopenaeus debilis</i>	21	10	15	600
III				
<i>Benthescymus bartletti</i>	30	10	19	1050
<i>Plesiopenaeus armatus</i>	81	15	44	3100

The average depth of occurrence of the four most abundant penaeids is 1000 m.

Caridean Shrimps

The key species of caridean shrimps reach maximum populations only in the uppermost three faunal zones. Although they do occur in the Mesoabyssal and Lower Abyssal Zones, they exist there only in very small numbers.

Species	Carapace Length (mm)			Depth of Max. Population (m)
	Max.	Min.	Ave.	
<i>Plesionika tenuipes</i>	13	8	10	250
<i>Systellaspis pellucida</i>	17	10	14	300
<i>Parapandalus willisi</i>	15	8	10	400
<i>Heterocarpus ensifer</i>	10	9	9	450
<i>Glyphocrangon longleyi</i>	33	11	21	550
<i>Pasiphaea merriami</i>	36	10	22	600
<i>Plesionika holthuisi</i>	18	6	11	650
<i>Glyphocrangon alispina</i>	20	5	14	750
<i>Nematocarcinus rotundus</i>	27	9	17	1050
<i>Glyphocrangon aculeata</i>	30	5	15	1150
<i>Glyphocrangon nobilis</i>	20	5	14	1400
<i>Nematocarcinus ensifer</i>	26	4	17	2100
<i>Acantheephyra microphthalma</i>	20	11	16	3550

The two genera of carideans with the most species in the Gulf are Glyphocrangon, with six species, and Nematocarcinus with four. They reach peak populations at well-spaced depth intervals. Interestingly, the average depth of occurrence of the four most abundant carideans is the same as that of the penaeids, viz., 1000 m, which is just in the shallow boundary of the Upper Abyssal Zone. If, however, we tabulate the distribution of all species among zones, it is clear that the carideans tend to prefer waters less than 1000 m deep, whereas penaeids display greater species richness below that isobath.

	Zone of Maximum Population (% of total spp.)				
	Shelf/Slope	Archibenthal	Upper Abyssal	Mesoabyssal	Lower Abyssal
Penaeids	5 (23)	5 (23)	7 (32)	2 (9)	3 (14)
Carideans	7 (21)	14 (42)	8 (24)	2 (6)	2 (6)

Galatheid Crabs

The two most important genera of galatheids, namely, Munida and Munidopsis, are spaced so that competition among them is reduced. For instance, the most populous species of Munida do not occur below Horizon A of the Archibenthal Zone (750 m), whereas the most abundantly represented species of Munidopsis do not occur shallower than 750 m.

Species	Carapace Length (mm)			Depth of Max. Population (m)
	Max.	Min.	Ave.	
<u>Munida forceps</u>	27	6	19	200
<u>Munida longipes</u>	20	4	13	400
<u>Munida valida</u>	39	9	21	650
<u>Munidopsis longimanus</u>	12	6	9	750
<u>Munidopsis alaminos</u>	13	7	10	800
<u>Munidopsis sigsbei</u>	24	3	14	950
<u>Munidopsis simplex</u>	12	6	94	1350
<u>Munidopsis nitida</u>	22	9	6	1350

In addition to the above, we note that four species of Munidopsis are found only at depths over 3000 m (see Table 24).

Brachyuran Crabs

In sharp contrast with the galatheid crabs, the brachyurans are clearly shallow water forms. Only three species reach their maximum populations below 950 m (lower limit of the Archibenthal Zone) and all of these occur in exceedingly small numbers (see Table 29). With the exception of the Giant Red Crab (Geryon quinquedens), the brachyurans tend to decrease in size with increasing depth.

Species	Carapace Width (mm)			Depth of Max. Population (m)
	Max.	Min.	Ave.	
<u>Portunus spinicarpus</u>	42	27	34	100
<u>Acanthocarpus alexandri</u>	43	6	24	200
<u>Lyreidus bairdii</u>	21	5	12	300
<u>Bathyplox typhla</u>	32	6	17	550
<u>Ethusina abyssicola</u>	14	5	10	3250
<u>Geryon quinquedens</u>	20	11	16	3550
<u>Polychelid lobsters</u>				
<u>Polycheles typhlops</u>	45	30	34	500
<u>Stereomastis s. sculpta</u>	63	17	36	1050
<u>Polycheles crucifer</u>	39	13	26	1200
<u>Polycheles validus</u>	80	17	49	2100
<u>Nephropid lobsters</u>				
<u>Nephropsis aculeata</u>	47	12	38	500
<u>Nephropsis rosea</u>	53	12	30	600
<u>Acanthacaris caeca</u>	58	41	47	700
<u>Nephropsis agassizii</u>	37	14	25	950

FOOD HABITS OF SELECTED KEY SPECIES

Fishes

There is currently a very limited amount of available information on the food habits of any deep-sea fish fauna. But it is typical of demersal fishes in shallower depths that their feeding habits are quite flexible. That is to say that they will devour a wide range of organisms, provided the prey are of appropriate size and consistency (Raymont, 1963). It is interesting that evidence is mounting that this applies to several deep-sea species in the Gulf as well (Bright, 1968, 1970; Rayburn, 1975). Also, Pearcy and Ambler (1974) describe some abyssal macrourid fishes off the Oregon coast as generalized feeders, utilizing mainly epifauna or pelagic animals for food. Those species that make forays from the bottom to feed upon truly pelagic prey are better called benthopelagic than demersal. Whether a fish feeds on the bottom, just above the bottom, or well up in the water column may depend upon age. For instance, young of the the macrourid Coryphaenoides armatus depend mostly on benthonic species, whereas upon attaining mature size pelagic sources predominate (Smith, 1978). Rayburn (1975) found that the principal components of the diet of some deep-sea fishes change with depth, which is another expression of opportunistic feeding. Marshall (1966) concluded that the species of fish living near the deep-sea floor feed largely on invertebrates. Rayburn (1975) examined the stomach contents of 378 individuals of seven species of deep-sea fishes that occur in the Gulf. His findings, as summarized in Table 66 support Marshall's conclusions.

Table 66. Principal food types of selected deep-sea fishes in the Gulf of Mexico. Numbers in columns equal percent of total fish examined with the item in the stomach. Fish species are in order D. atlanticus, N. aequalis, B. melanobranchus, H. guentheri, M. agassizii, D. intronigra, and C. mexicanus.

Depth of Max. Population (m)	<u>Dibranchius</u> (Ogcocephalidae) 650	<u>Necunia</u> (Macrouridae) 900	<u>Bathylgadus</u> (Macrouridae) 900	<u>Halosaurus</u> (Halosauridae) 900	<u>Monomitopus</u> (Opididae) 1050	<u>Dicrolene</u> (Ophidiidae) 1200	<u>Coryphaenoides</u> (Macrouridae) 1200
Food Organism							
Polychaeta	20	90	15	90	15	80	90
Gammaridea	25	60	30	60	50	65	85
Tanaidacea	10	40	10	20	35	20	35
Ostracoda	20	35	20	15	65	45	10
Cumacea	0	30	10	30	20	20	60
Cyclopoida	5	30	5	15	10	20	10
Forams	15	30	5	35	10	40	25
Calanoida	25	25	40	35	45	25	0
Unidentified							
Crustacea	45	25	25	25	40	15	15
Bivalvia	45	20	0	25	0	5	0
Isopoda	5	18	10	20	15	30	45
Harpacticoida	5	15	0	5	5	5	0
Fish	0	0	15	0	0	0	8
Caridea	0	5	5	5	0	10	0
Stomatopoda	0	0	0	0	0	5	10
Scuds	0	5	10	5	5	5	0
Brachyura	15	0	0	0	0	0	0
Gastropoda	15	0	0	0	0	0	0

Some of the salient points displayed in this table are that four of the seven species (in three different families) are about equally dependent upon polychaetes and gammaridean amphipods. Nezumia aequalis and Halosaurus guentheri, though in separate families, have their maximum populations at the same depth and have very similar patterns of food organism preferences.

The food preferences of these two species contrast sharply with those of the benthopelagic macrourid Bathygadus melanobranchus, which depends to a large extent on calanoid copepods and is one of few species to have fish remains in its stomach, and the predatory Dibranchius atlanticus which feeds to a large extent on bivalves and crustaceans, and is the only one of the seven known to prey upon brachyurans and gastropods. The only species other than Bathygadus to have fish remains in their stomachs were individuals of Coryphaenoides mexicanus. Although these two species are both macrourids, their feeding habits are otherwise quite different (Table 66).

The shift of diet with depth change is very well displayed by Dibranchius in Table 67. The principal shifts are underlined. It is apparent that at its deep bathymetric limit in the Upper Abyssal Zone, Dibranchius has an exclusively crustacean diet, possibly because of keen competition from macrourid and halosaurid better adapted to these increased depths.

Table 67. The relative abundance of food items in the fish, Dibranchius atlanticus, expressed as percentage frequency of occurrence in relation to zones.

Item	Archibenthal Zone		Upper Abyssal Zone
	<u>Horizon A</u>	<u>Horizon B</u>	
Polychaeta	10	86	0
Gammaridea	24	57	50
Tanaidacea	7	29	50
Ostracoda	19	29	0
Cyclopoida	5	0	0
Forams	19	0	0
Unidentified Crustacea	43	43	0
Bivalvia	45	14	0
Isopoda	0	15	50
Harpacticoida	2	0	0
Gastropoda	15	0	0
Porifera	10	0	0
Ophiuroidea	10	0	0
Brachyura	15	0	0
Natantia	2	0	0
Heteropoda	5	0	0
Anomura	2	0	0

Bright (1970) found 631 specimens of food organisms in the guts of the 81 deep-sea fish from the Gulf of Mexico that he examined. The 81 fish represented 36 different species that were captured at depths between 366 and 3175 m with the majority between 500 and 100 m. Small crustaceans were the most numerous food

items encountered. In descending order of abundance, they were gammarids, calanoid copepods, cumaceans, tanaidaceans, and others. The preponderance of organisms listed as unidentified crustacea undoubtedly belonged to these groups but were not recognizable because of their digested or fragmentary condition. Because of their larger size, polychaetes probably provide at least a third of the diet of most of these fishes even though their frequency of ingestion may be less than that of crustaceans. Bright (1970) found that mollusks comprised an insignificant portion of the diet of the majority of the fishes. The few small echinoids encountered were ingested whole. Fish were poorly represented as diet components in the fishes studied by Bright, possibly because he examined only one specimen of one of the species (Coryphaenoides mexicanus) and none of the second species that Rayburn found to have eaten fish.

The placement and size of unpaired fins in benthopelagic fish seem also to have an influence on their feeding habits. An example of this is found in the family Macrouridae in which the subfamily Bathygadinae has the second dorsal fin rays longer than the anal fin rays. This fin positioning imposes a slight head-upward inclination while the fish is swimming. In this study Bathygadus melanobranchus exemplifies this type of fin structure and swimming attitude. It is interesting to note that this species had (1) a high percentage of calanoid copepods and some fish in its diet and (2) low percentages of polychaetes and bottom-dwelling crustaceans. Macrourids of the subfamily Macrourinae, on the contrary, are characterized by long anal fin rays with short second dorsal fin rays. This placement imposes a head-down mode of swimming. Nezumia aequalis is a representative of this subfamily. Halosaurs, although in a different family, also have a long anal fin equipped with long rays and as a consequence swim tail high. It is interesting to note that both Nezumia and Halosaurus have very high percentages of polychaetes and gammarideans in their diets.

To summarize, it appears that there are three basic modes of feeding utilized by deep-sea bottom fish ordinarily captured in trawls and dredges. They are (1) predation upon small, benthonic organisms involving ingestion of considerable amounts of sediment, (2) predation upon small benthopelagic, pelagic, or planktonic organisms, and (3) active predation upon large macrobenthonic, planktonic, or nektonic organisms. A fourth option that may be utilized by any of the above is a fall-back mode of scavenging upon plant material or deadfalls of animal carcasses. Apparently selective sediment ingestion, which is resorted to by numerous shallow water fishes, is not performed by abyssal fishes.

The first group above ingests small macrobenthonic and meiobenthonic organisms found by rooting in the sediments, and possibly by feeling for them with long tactile fin rays. These fishes, mostly non-bathygadine macrourids, morids of the family Gadidae, and halosaurids may have well-developed gustatory receptors on the lips and surrounding skin, as well as on barbels and possibly fins, with which to sense the presence of prey (Marshall, 1965). They also tend to ingest a moderate amount of sediment which may be a limited source of nutriment for them (Bright, 1968). Members of the second group, particularly the bathygadine macrourids and some ophidiids, appear to feed extensively upon benthopelagic organisms and tend not to ingest a significant amount of sediment with their diet. The third group, very active predators and anglerfishes, feeds upon the larger macrobenthos and is largely confined to the upper continental slope. Many species of this group belong to assemblages that have affinities with the continental shelf ichthyofauna. Bembrops gobioides is an excellent example of

this group. This is not to say that there are not large and relatively active predators in the abyss. A number of reports of sharks of formidable size occurring on the bottom, in depths greater than 2000 m, have been made in recent years (Isaacs, 1969).

The partitioning of food resources between pairs of closely related species without competitive exclusion is illustrated by the macrourids Nezumia aequalis and Coryphaenoides mexicanus and the ophidiids Dicrolene intronigra and Monomitopus agassizii.

Nezumia and Coryphaenoides have similar structures, i.e., an inferior mouth, elongated anal fin and stiff snout, and they have similar overall geographical and vertical distributions in the Gulf, although Nezumia attains maximum populations at 900 m, whereas Coryphaenoides does at 1200 m. Moreover, Nezumia is generally more populous than Coryphaenoides. As shown in Table 66, the primary food for both species is polychaetes, but it is also evident that Nezumia is a much more generalized feeder. Whereas after polychaetes Coryphaenoides depends primarily upon crustaceans (especially gammarids, cumaceans, and isopods), Nezumia not only feeds on those types but also upon calanoids, squids, bivalves, gastropods, harpacticoids, and caridean crustaceans - none of which were found in the Coryphaenoides. Interestingly, where Nezumia reaches peak populations, its diet is most varied and Coryphaenoides is most restricted, while where the latter is most abundant it depends heavily upon benthopelagic fishes to supplement a reduced intake of polychaetes and gammarids.

The relationship between Dicrolene and Monomitopus also involves similar morphological characteristics, the same geographical distribution, and overlapping vertical ranges although Dicrolene attains maximum populations around 1200 m and Monomitopus at 1050 m depth. Generally Dicrolene is more populous than the latter. In this case where an average of 78% of Dicrolene examined had ingested polychaetes, only 14% of the Monomitopus taken at the same station had polychaetes in their stomachs. Again where Dicrolene reached peak populations individuals had as many as 18 different food items in their stomachs, Monomitopus never had more than 10. These observations on the two related pairs seem to support the conclusion that the most populous species are the more generalized feeders.

Invertebrates

Most of the original data in our possession relating to the food of benthic invertebrates in the Gulf is derived from crustaceans and echinoderms. The list of these with food in their stomachs is not long, to wit:

Bathynomus giganteus (Isopoda) Synaphobranchus (eel)
Glyphocrangon nobilis (Caridea) Yoldiella quadrangularis (bivalve)
Benthochascon schmitti (Brachyura) Fish
Dytaster insignis (Asteroidea) Neilonella guineensis (bivalve)
sponge and forams
Sargassum
Astropecten nitidus (Asteroidea) gastropods and bivalves
Astropecten americanus (Asteroidea) gastropods
Nymphaster arenatus (Asteroidea) sponge and forams
Athenoides piercei (Asteroidea) small sponge
Tethyaster grandis (Asteroidea) Brissopsis alta (echinoid)

Goniopecten demonstrans (Asteroidea) gastropods, forams, radiolarians
Persephonaster echinulatus (Asteroidea) bivalves, gastropods, cumaceans
Phormosoma placenta (Echinoidea) sediment and plants
Mesothuria lactea (Holothuroidea) sediment

Pequegnat (1979) reported collecting five asteroids (Persephonaster echinulatus) that were in the process of solubilizing tar within gastric fimbriae. That this choice was not the result of the absence of natural foods is demonstrated by the fact that these same individuals had mollusks in their stomachs as well.

Food Chains Involving Some Key Species

In the previous sections on fishes and invertebrates we have presented some data on food habits that comprise links in a food chain. We shall attempt to summarize and extend that information in this section.

Crustacea - crustacea - fish - crustacea - (?) fish

1. Meiofauna into small crustacea
2. Crustacean eaten by larger crustacean Polycheles
3. Polycheles validus eaten by Synaphobranchus (eel)
4. Synaphobranchus eaten by large isopod Bathynomus
5. Bathynomus giganteus - top carnivore ? or eaten by fish ?

Detritus - bivalve - crustacean - fish - (?) fish

1. Detritus eaten by Yoldiella (bivalve)
2. Yoldiella quadrangularis eaten by Glyphocrangon (caridean)
3. Glyphocrangon nobilis eaten by Bembrops (fish)
4. Bembrops gobioides - top carnivore ?

Detritus - echinoid - asteroid

1. Detritus eaten by Brissopsis (sea-urchin)
2. Brissopsis atlantica eaten by Tethyaster (starfish)
3. Tethyaster grandis - top carnivore ? very likely

Plankton - squid - fish

1. Planktonic crustacea eaten by squid
2. Squid eaten by Etmopterus (shark)
3. Etmopterus schultzi - top carnivore ? very likely

Detritus - bivalve - caridean - fish

1. Detritus eaten by Tindaria (bivalve)
2. Tindaria amabilis eaten by Glyphocrangon (caridean)
3. Glyphocrangon longleyi eaten by Bembrops (fish)
4. Bembrops anatrostris - top carnivore ?

Fish - crab - fish

1. Copepods eaten by fish
2. Fish eaten by Benthochascon (brachyura)
3. Benthochascon schmitti eaten by Dibranchus (fish)
4. Dibranchus atlanticus - top carnivore

6. DEEP BENTHIC ECOSYSTEMS: CONTROLLING FACTORS OF ZONATION

INTRODUCTION

It is customary in an ecological treatise of this type to describe the physical environment of the study area before delving into biological findings. It is easy to see that this has been reversed in the present study. Throughout the study our interests have been to delineate the epibenthic assemblages and relate these to larger vertical units, the faunal zones. Having done this, our search for those environmental factors that exert important controls over these clusterings of organisms and that account for their existence can be more discriminating. Obviously, there are critical limitations on the number of different ways by which organisms can respond to the effects of environmental factors. Thus, it is not surprising that the organisms of one assemblage must be responding in essentially the same way to the critical environmental controls. And although the boundaries between two assemblages may not be sharp, there is nevertheless a sufficient shift of species to justify establishing lines of demarcation between zones. Accordingly, it is proposed to begin this section by examining possible environmental controls and then at the end to evaluate their possible roles in accounting for the assemblages noted earlier.

PHYSIOGRAPHIC AND GEOLOGIC FACTORS

The Gulf of Mexico has been described as a mediterranean-type sea (Garrison and Martin, 1973; Watkins et al., 1978) or as a small ocean basin (Antoine et al., 1974; Uchupi, 1975) surrounded by continental masses. It covers an area of more than 1.5 million square kilometers and has many of the geomorphic features of large oceans; its continental margins are structurally complex and in some cases rather unique. Maximum water depth over the Sigsbee Abyssal Plain (about 3840 meters) greatly exceeds the sill depths of those two passageways that connect the Gulf of Mexico with the adjacent Caribbean Sea and Atlantic Ocean.

Sedimentologically, the Gulf can be divided into two major provinces, a terrigenous one to the west and a carbonate one to the east, with a variety of physiographic provinces, subprovinces, and individual features contained within each of these realms. Because of its mineral richness (Martin and Bouma, 1978) and topographic complexity (Uchupi, 1975), the Gulf of Mexico has attracted the attention of numerous investigators with seismic research efforts having contributed to the bulk of recent literature related to its geologic aspects (Martin and Case, 1975). Our literature survey abetted with personal communications (e.g., R. Rezak, Department of Oceanography, TAMU, College Station, Texas and L. E. Garrison, USGS, Corpus Christi, Texas - November 1982) revealed that very little information had been published concerning deep-Gulf surficial sediments since the work of Bouma (1972). A general discussion concerning the physiography of the Gulf of Mexico, with major emphasis and/or attention being given to details of topography and sedimentology on the northern Gulf's outer continental shelf and upper slope, can be found in Pequegnat et al. (1976). The lower bathymetric limit for that investigation was at a depth of 1000 meters, intersecting about the upper one-third of the continental slope's extension.

The present study area lies primarily within the confines of the terrigenous province north of the 25th parallel. Its scope extends over the remaining lower two-thirds of the slope down to the Sigsbee Abyssal Plain. Intermediate between these relief features, landforms (Figure 97) such as Alaminos and De-Soto Canyons, the Sigsbee Escarpment, the Mississippi Fan and Trough, and in

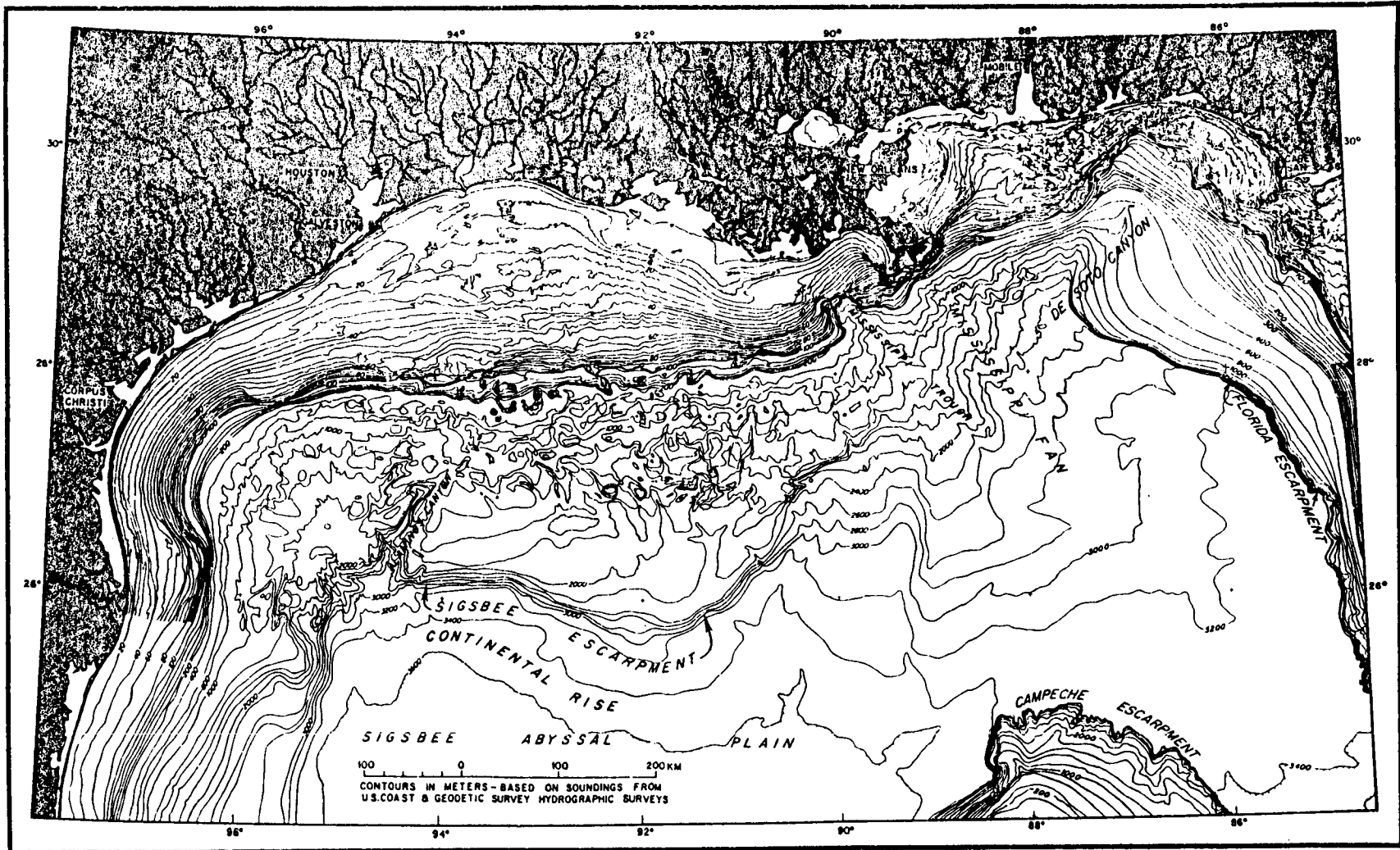


Figure 97. Topography of the northern Gulf of Mexico (adapted from Ballard and Uchupi, 1970).

places a typical continental rise will be taken into consideration. Portions of the Mexican ridge system (Bryant et al., 1968) south of the Texas continental terrace will be given attention since it could represent a continuation of features, both structural and faunal, on the Texas-Louisiana continental slope.

SUBMARINE TOPOGRAPHY

Major physiographic provinces in the Gulf of Mexico include the continental shelf, the continental slope, the continental rise, and the abyssal plain (Martin and Bouma, 1978). Their division of these provinces into subprovinces was deemed to be warranted by either variations in morphologic characteristics or on the basis of geographic location.

Continental Slope - Northern Gulf of Mexico

The continental slope is a region of relatively steeply sloping seafloor that extends from the shelf edge to the upper limit of the continental rise, or locally to the abyssal plain (Bergantino, 1971). It contains a variety of submarine landforms and generally possesses steep, irregular topography but can sometimes have rather large, smooth areas. The steeper portion of a slope, an escarpment in particular, can be considered as the margin or edge of the continental platform even though it is generally treated as part of the slope. In the northern Gulf, the continental slope is believed to be the southern and growing edge of the Gulf Coast geosyncline (Uchupi, 1975), the primary structural element within that region (Wilhelm and Ewing, 1972; Antoine et al., 1974). This geosyncline is principally a Cenozoic basin where a great thickness of sediment has accumulated since late in the Cretaceous (Moody, 1967).

Texas-Louisiana Slope

West of the Mississippi Fan, the continental slope is characterized by a hummocky topography that consists of various shaped and sized hillocks and depressions (Bouma et al., 1980). Seismic-reflection data reveal complicated underlying structures such as diapirs (salt and shale), slides, slumps, and growth faults. Bergantino (1971) describes the gross shape of the Texas-Louisiana slope as being step-like with steep upper and lower gradients that enclose an intermediate gently sloping plateau. Steep-sided knolls, enclosed basins, and digitate canyons characterize the eastern two-thirds of the slope, whereas, the western sector off south Texas is essentially featureless with only occasional small hills and noses. The hill-and-basin seafloor (Martin and Bouma, 1978) of the slope covers an area of about 120,000 square kilometers; its entire frontal edge abuts the continental rise by a pronounced steepening of gradient known as the Sigsbee Escarpment.

The upper limits of this declivity is at a depth of about 2100 meters and its overall elevation ranges from between 730 and 1100 meters. Its base (between 3000 and 3200 meters) abuts the continental rise, which slopes gently seaward to the abyssal plain that commences at a depth of about 3650 meters. This scarp constitutes the foot of the Texas-Louisiana Slope from the Alaminos Canyon area to the Mississippi Fan where it continues across the fan region as a buried feature (Shih and Watkins, 1974; Amery, 1978). The most prominent reentrants in the scarp are Alaminos Canyon (Bouma et al., 1968; 1972), Keathley Canyon (Martin and Bouma, 1978), and a northeast-southwest trending valley

which intersects the escarpment toward the east end at about 92°W longitude (Bergantino, 1971; Uchupi, 1975).

In contrast to its upper hummocky counterpart which is underlain by salt stocks and steep-sided massifs, the lower slope appears to be underlain by a single ridge of salt at least 500 kilometers long (Garrison and Martin, 1973). The upper surface of this salt mass is unevenly pillowed and in places thinly veneered by sediment. According to Uchupi (1975), such smoothness could be due to salt diapirs having risen to a common elevation. Humphris (1978) finds a close relation between salt movement and sediment disposition; he hypothesizes that salt features on the outer slope are not as well developed (i.e., no individual salt diapirs) as those near the shelf because sedimentation has been much less on the slope. In addition, that investigator states that salt generated structures near the delta are more mature than those in the western Gulf because of higher rates of sedimentation. Intraslope basins such as those reported by Martin and Bouma (1978) on the northern slope are directly related to diapiric growth of adjacent salt structures which block submarine canyon systems or coalesce to create seafloor depressions in noncanyon areas. Gyre Basin (Bouma et al., 1975) is an example of the blocked canyon type while Orca Basin (Trabant and Presley, 1978) is an example of the noncanyon type.

Off south Texas (i.e., south from Alaminos Canyon), the slope has been previously mentioned as having subdued topography and being somewhat featureless. This sector appears to be different in salt structures when compared to regions on either side (Watkins et al., 1978). Martin and Bouma (1978) refer to a region of linear and irregular hills between that area and the ridge and valley seafloor of the ridge system (Bryant et al., 1968) off eastern Mexico. This part of the slope is underlain by large massifs, interspersed by deep basins and troughs containing thick sections of clastic sediments. Bruce (1973) reports that diapiric structures off southernmost Texas and northeastern Mexico probably result from the mobility of undercompacted shale. The potential for such an occurrence is revealed in Watkins and Kraft's (1978) findings related to stress in connection with slope stability.

Mississippi Fan

This fan-shaped seafloor covers bathyal and abyssal depth zones while dominating the topography of the east-central Gulf. The fan's apex is on the uppermost part of the slope (at a depth of 1200 meters) near the mouth of the Mississippi Trough, a scour feature (Stewart and Caughey, 1976) in the continental slope that marks an earlier watercourse of the ancestral Mississippi River. Surface area of the fan has been reported to range from about 160,000 square kilometers (Garrison and Martin, 1973; Moore et al., 1978) to an excess of 300,000 square kilometers (Huang and Goodell, 1970; Stewart and Caughey, 1976). The surface gradient over most of the fan is less than 0.25°, varying from about 1° in the upper part to being virtually horizontal on the abyssal plain. For the purpose of this study the Mississippi Fan will be divided into three parts (upper, middle, lower) even though various investigators (Huang and Goodell, 1970; Bergantino, 1971; Martin and Bouma, 1978) have reported only upper and lower sectors. Subdivision for this report follows the scheme of Stewart and Caughey (1976) which was based on surface gradient, relative smoothness, distribution of salt diapirs, and seismic character.

The upper fan is deformed by salt diapirs, thus similar in structure and surface morphology to adjacent slope regions. It contains a partly leveed erosional channel cut into older fan sediments (Moore et al., 1978) and is filled with late Pleistocene fine clastic sediments. Bergantino (1971) reports that local relief on the upper fan varies up to 100 fathoms (183 meters) but generally averages about 20 fathoms (37 meters). The boundary between the upper and middle fan occurs at a water depth of about 2300 meters (Stewart and Caughey, 1976). Absence of diapirs within the middle part gives rise to a moderately smooth surface of lower gradient than noted for the upper fan. The lower fan has a smooth low gradient, about $0^{\circ}4'$ (Huang and Goodell, 1970), surface that transitionally extends into the Florida and Sigsbee Abyssal Plains. The upper and lower portions of the fan are confined on the north and west by the Texas-Louisiana slope whereas the Florida Escarpment bounds the middle and lower fan on the east (Moore et al., 1978). In the south, portions of the middle and lower fans abut the Campeche Escarpment (Martin and Bouma, 1978).

DeSoto Slope

The DeSoto Canyon (Bergantino, 1971) lies off the Mississippi-Alabama coast between the eastern limits of the upper Mississippi Fan and the west Florida continental terrace. Martin and Bouma (1978) report this slope to be comparatively smooth, marked locally by low-relief hillocks that express underlying salt structures and by small erosional channels. Deformation of the underlying conformably bedded sediment consist of minor folds and diapiric disturbances.

DeSoto Canyon, a trough which heads near the 440-m contour and terminates near the 950-m isobath, is the most significant surface feature of the upper slope in this area (Jordan, 1951). Harbison (1968) attributes its formation to a combination of erosion, deposition, and structural control by diapirs clustered in that vicinity. Diapirs within the eastern extremity of the terrigenous embankment are not uncommon, but their occurrence is sparse as compared with their distribution in the northwestern Gulf (Garrison and Martin, 1973). Unlike most submarine canyons, DeSoto Canyon has a comparatively gentle gradient, is somewhat S-shaped, and has a closed bathymetric low near its southern boundary. Martin (1972) refers to a broad structural valley on the lower portion of the slope that merges westward into the Mississippi Fan. This reentrant is reported by Garrison and Martin (1973) to be composed of a great thickness of mostly unconsolidated sediment.

Continental Rise

The Western Gulf Rise is a broad expanse of gently sloping seafloor that onlaps the Sigsbee Escarpment and merges with the Sigsbee Plain generally along the 3500-m isobath (Emery and Uchupi, 1972). Bergantino (1971) reports that gradients on the surface of the rise vary from 1:100 to 3:100. The Sigsbee wedge (Wilhelm and Ewing, 1972) possesses a thickness of about 760 meters along the northern Sigsbee Escarpment and thins basinward to a pinchout beneath near horizontal beds of the abyssal plain. It is characterized by zones of unstratified material interpreted as gravitational flows originating on the unstable continental slope (Garrison and Martin, 1973). The wedge is probably composed of many flows. Common topographic irregularities reported by Martin and Bouma (1978) on the rise include depositional aprons at the mouths of canyons, small knolls related to underlying salt diapirs, and areas of roughened seafloor

resulting from mass sediment movement. As it progresses southward along eastern Mexico, topographic definition of the continental rise diminishes until it is little more than a continuation of the gradient of the slope.

Sigsbee Abyssal Plain

The abyssal plain of the Gulf of Mexico covers more than 350,000 square kilometers of seafloor (Martin and Case, 1975) that includes the Sigsbee Plain in the west and the area of seafloor between the Campeche and Florida Escarpments in the east. It is bounded by these two steep escarpments on the east and south and by the less abrupt slopes of the Sigsbee and Rio Grande scarps on the north and northwest. Elsewhere the abyssal floor merges gently with the varied topographies of the Mississippi Fan and the continental slope of the western and southwestern Gulf.

The Sigsbee Plain occupies the deepest part of the Gulf basin and is essentially flat (slope of less than 1:8000) or featureless except for the prominence of the Sigsbee Knolls. These knolls are clustered near the center of the plain and stand 100-200 meters above its level (Garrison and Martin, 1973). They are the surface expressions of but a few of the large diapirs that pierce and uplift many thousands of meters of abyssal strata (Watkins et al., 1978). In the vicinity of the knolls, a maximum thickness (nearly 400 meter) of the well-stratified section of horizontally layered turbidites and interbedded pelagic oozes is revealed (Martin and Bouma, 1978). These range in age from Pliocene to Holocene (Burk et al., 1969).

SEDIMENTOLOGY

The geology of the northern Gulf's offshore area is better known at the subsurface level than at the surface due to the vast amount of work with precision echo sounding and in refraction seismic, gravity, and magnetic surveying (Pequegnat et al., 1976). In addition, multichannel seismic reflection techniques now permit recognition of stratigraphic units throughout very large oceanic regions (Worzel and Burk, 1979). Comprehensive sedimentological studies in the northwestern Gulf have been restricted largely to the continental shelf and abyssal plain (Appelbaum, 1972), with limited study on the continental slope.

The major source of sediment for the northwestern Gulf is Mississippi River discharge with lesser amounts of weathered products being supplied by the Rio Grande and the many rivers and streams positioned between these two. During transport to and within the Gulf basin, sedimentary materials are mixed and sorted by a variety of agents before deposition. The fact that detrital sediments are being deposited on the inner continental shelf is substantiated by the nature of the material, the presence of pure indigenous faunas, and foraminifera population ratios. Phleger (1967) speculates that some detritus from land is also being deposited on the continental slope and in the basin. This suggests that sediment being supplied to the Gulf does not reach the outer shelf, or if it does, it is being deposited seaward of the shelf.

Bouma et al. (1980) stress that sea level fluctuations strongly determine the amount and type of sediment being transported to the continental slope. During the period of lowest sea-level stand, sediments from all rivers were carried directly across the exposed continental shelf where currents and longshore

drift dispersed them throughout the present deeper aspects of the Gulf. Only during low stands of sea level were significant volumes of sand moved to the shelf break (Bouma et al., 1980). Near the break, these sands collected in submarine canyons; however, further transport by sliding, gravity flow, and turbidity current mechanisms resulted in ultimate deposition on the lower slope or deeper water submarine fans.

The Mississippi River sediment load accounts for about two-thirds of the total sediment delivered to the Gulf which Trefry (1977) suggests is eventually deposited over a large area comparable to that described in this section as the Mississippi Fan. Wilhelm and Ewing (1972) infer that deposition of the last major volume of clastic sediment on the Mississippi Fan took place during early Holocene time. Later deposits from the Mississippi and other rivers that reached the abyssal plain were, at least in part, turbidity-current controlled (Davies, 1972).

Heavy Mineral Studies

Work on heavy minerals of the northwest Gulf began with Bullard's examination of the heavy mineral suites of Texas river and beach sands in order to determine their source areas (Bullard, 1942). He concluded that each of the principal Texas rivers carries a distinct heavy mineral suite dependent upon the nature of the source rock of the various drainage basins. Goldstein (1942) divided the northern Gulf of Mexico into four distinct sedimentary provinces on the basis of heavy mineral suites. These divisions are the East Gulf province, the Mississippi province, the Western province, and the Rio Grande province. In the northwest Gulf, the Mississippi and Western provinces are differentiated by a lower percentage of pyroxene and a higher percentage of leucoxene in the Western province. The Rio Grande province is distinguished from the Western by a higher percentage of pyroxene and the presence of basaltic hornblende.

van Andel (1960) pointed out that with the exception of the Colorado River sedimentary suite, the sediments of rivers emptying into the northwest Gulf are orthoquartzitic and are derived mainly from the Cretaceous and Tertiary margins of the Gulf Coast basin. He found modification of the sand in the basin only slight except for the removal of pyroxenes from Rio Grande and Mississippi sands exposed during the Pleistocene. van Andel and Poole (1960) examined the heavy minerals shoreward of the 110-meter contour in order to determine sand sources. In addition to Goldstein's provinces, these authors added a Texas coast province characterized by abundant tourmaline with zircon and some epidote. They attributed the Western province assemblage to mixing during the early Holocene transgression.

Major emphasis in sedimentologic research in the Gulf has been concentrated on the continental shelf because of the accessibility and availability of samples from shallow water. Davies (1972) recognizes five distinct heavy-mineral provinces on the shelf and traces each province from the shelf to the abyssal plain. His provinces include those four of Goldstein (1942) with addition of a Northeast Mexico province. He found no significant modification of his heavy mineral assemblages over extended travel paths. In fact, he reports the assemblage at Cairo, Illinois (on the Mississippi River) is indistinguishable from the assemblage in the Gulf of Mexico abyssal plain. Figure 98 depicts the approximate areal extent of Davies' provinces that are included in the overall area encompassed by this study.

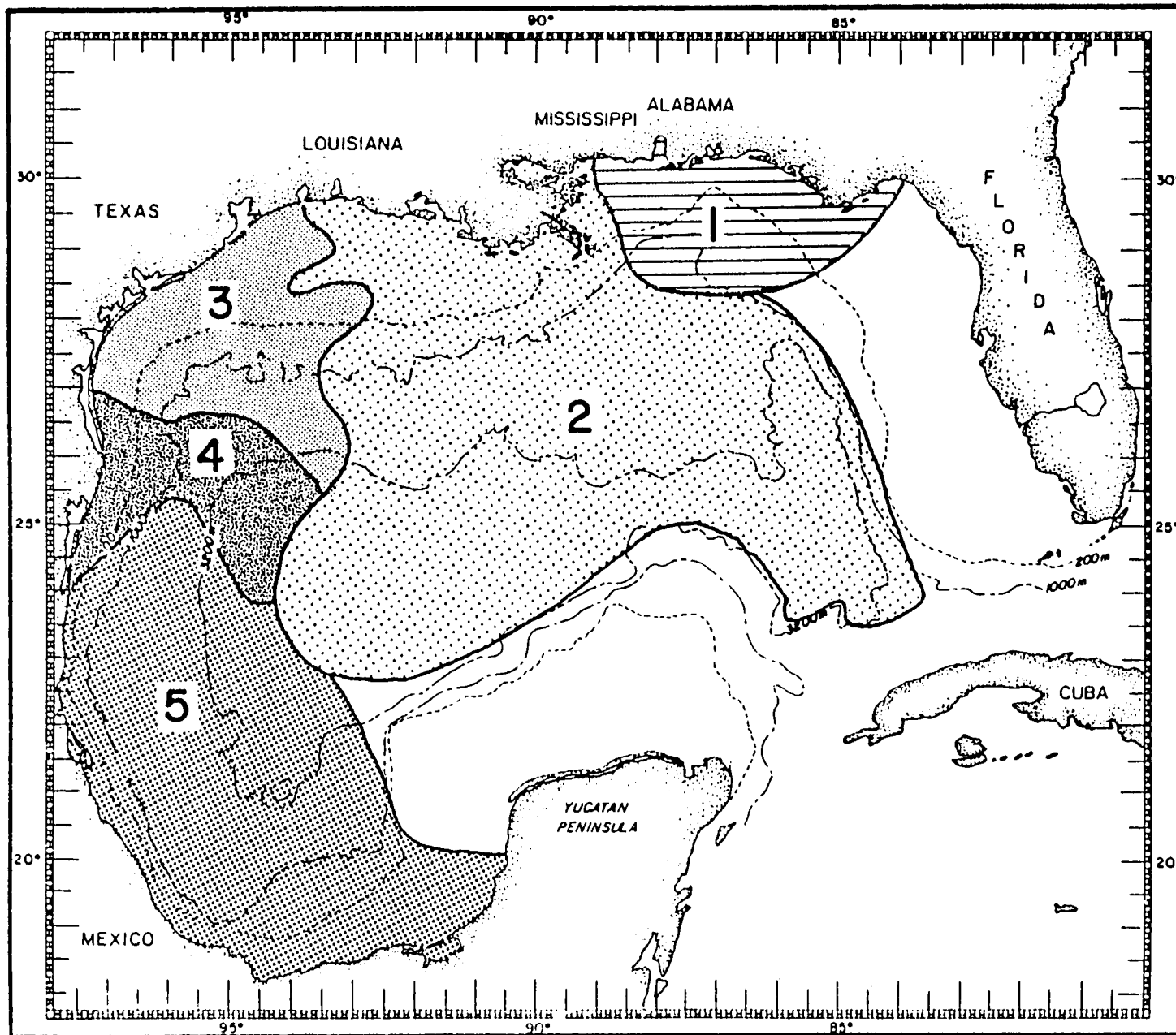


Figure 98. Distribution of heavy mineral provinces in the Gulf of Mexico. (Modified from Davies, 1972). 1. Eastern Gulf province; 2. Mississippi province; 3. Western Gulf province; 4. Rio Grande province; 5. Northeast Mexico province.

Clay Mineral Studies

As pointed out by van Andel and Poole (1960), the distribution patterns for different size fractions of sediment are not necessarily the same. Modern clay mineral examination of the western Gulf began with Grim and Johns (1954) who worked with samples from Texas coastal waters. They identified montmorillonite, chlorite, illite, and kaolinite and suggested alteration of clay minerals in response to changing chemical environments as accountable for the variation in mineral quantities. Samples from the Sigsbee Deep were examined by Murray and Harrison (1956) and were found to containe approximately twice as much montmorillonite as chlorite and illite.

Johns and Grim (1958) discovered that the bulk of the material being deposited by the Mississippi River is montmorillonitic in nature and undergoes no diagenesis upon introduction into the Gulf. Its original source, the Missouri River system, differs from the Ohio River system in that material from the latter alters to chlorite and illite. Pinsak and Murray (1960) reported on regional clay mineral patterns in the Gulf, giving concentration areas and possible sources for montmorillonite, illite, kaolinite, and chlorite. McAllister (1964) worked on the clay minerals of the west Mississippi Delta whereas Harlan (1966) investigated those of the Sigsbee Deep. Scafe and Kunze (1971) determined that the complex of conditions during and since the Pleistocene had little effect on the relative abundance of clay minerals in their core samples from the western Gulf.

Griffin (1962) reported that montmorillonite is the dominant clay mineral of the Western Mississippi River Basin and that illite is found throughout the Mississippi drainage basin. Kaolinite is the prevalent clay mineral of southern and southeastern U.S. areas (Trefry, 1977). Lower Mississippi River sediments are found to have a clay mineral distribution of 50-80% montmorillonite, 10-30% illite, 10-20% kaolinite, and trace chlorite (Johns and Grim, 1958; Griffin, 1962). Similar clay mineral distribution is found in the Mississippi Delta and Fan sediments which show 46-56% montmorillonite, 21-38% illite, 13-19% kaolinite, and < 5% chlorite (Johns and Grim, 1958; McAllister, 1964; Scafe and Kunze, 1971). In summary, the Mississippi River delivers very fine grained, montmorillonite-rich sediment that contains hornblende and epidote as the most abundant heavy minerals.

Sediment Character and Distribution

One of the deeper-water studies was that of Curray's investigation of Holocene sediments of the northwest Gulf as a part of American Petroleum Institute Project 51 (Curray, 1960). While utilizing samples from depths shallower than 190 meters, he compiled most of what was known of the surficial sediments and history of Holocene deposition. Bouma (1972) has updated the subject of sediment distribution in the Gulf; however, his data were obtained from average content within the upper 7 m of the sediment column. He describes the sediments from the outer shelf and deeper environments as primarily clay with variable amounts of silt (i.e., pelite - a combination of all size fractions in the clay and silt range). To show variation in sediment types, a clayey pelite is defined as a pelite containing 75% or more clay and a silty pelite as one with 25% or more silt.

As stated earlier, the Mississippi River accounts for about two-thirds of the sediment being delivered to the Gulf of Mexico at the present time. Trefry (1977) reports that the suspended sediment is typically fine-grained with no material greater than 104 μm , 1-2% between 104 μm and 74 μm , 30-60% between 74 μm and 4 μm , 20-30% between 4 μm and 1 μm , and 20-30% less than 1 μm . The bed load (estimated from about 10-20% of total load) is characterized as 10-30% fine and very fine sand (250-62 μm), 40-80% silt (62-4 μm), and less than 10-50% clay. It follows that delta and associated fan sediments are also fine-grained with reported particle-size distribution of less than 1-10% sand (> 62 μm), 25-45% silt (62-2 μm) and 50-75% clay (Scafe, 1968; Tieh et al., 1973; Hottman, 1975).

The upper 10 meters of sediment on the slope, rise, plain, and Mississippi Fan of the Gulf is reported by Davies (1972) to be capped by a 20-50 cm layer of Globigerina ooze. Below the ooze the sediments are predominantly argillaceous lutite interstratified with terrigenous and carbonate sand and silt interbeds 1 mm-150 cm thick. Other sediment varieties include locally developed conglomerates and calcilutites (Rezak and Edwards, 1972). Bouma (1972) shows agreement with these findings except for his reporting that the northwestern abyssal plain-continental rise-Alaminos Canyon area has little or no real ooze as top sediment. The material in that area is reported as "... mainly clayey pelite with a high percentage of scattered Globigerina tests, but not enough to call the deposit an ooze."

The Mississippi Fan is the primary reservoir for Quaternary sediments in the open Gulf (Garrison and Martin, 1973). The upper portion of the fan is characterized by Mississippi gray clay containing less than 10% calcium carbonate (Scafe and Kunze, 1971; Hottman, 1975). Lower fan sediments are characterized by a 20-50 cm layer of Globigerina ooze overlying Mississippi gray lutite indicating a recent decrease in terrigenous flux to the area (Trefry, 1977).

The upper slope on the continental margin off Texas has been receiving fine-grained sediment during the past several thousand years and Booth (1979) reports that episodes of mass movement have taken place throughout the region. Clay-sized particles make up 60-85% of the sediment (Scafe and Kunze, 1971) being deposited with sedimentation rates being variable. Off the Rio Grande, rates of deposition have slowed considerably since the last sea-level rise. Slumps, slides, or other related events periodically interrupt the steady accumulation of sediments on the upper slope off Texas and mass moves them toward the lower reaches of the slope, the rise, and/or onto the Sigsbee Plain (Booth, 1979). Sediments on the gently sloping continental rise and the flat abyssal plain are very similar (i.e., high in clay content with variable amounts of calcium carbonate) and reveal turbidities of both slope and pelagic origin.

Analyses of the sediment from core stations in the study region (Figure 99) yielded data concerning grain size and percentage composition for the upper 5-7 cm of core section. These determinations were obtained by means of wet sieve and settling velocity procedures. Sand was considered to be any material greater than 0.062 mm in size, regardless of being terrestrial or biogenous (i.e., foraminifera tests, mollusk shells or coral debris) in origin. Later microscopic examination revealed the presence of carbonate sand and almost complete absence of quartz sand in the coarse fraction obtained from the core samples. No authigenic grains, that is, deposited on the seafloor as a result

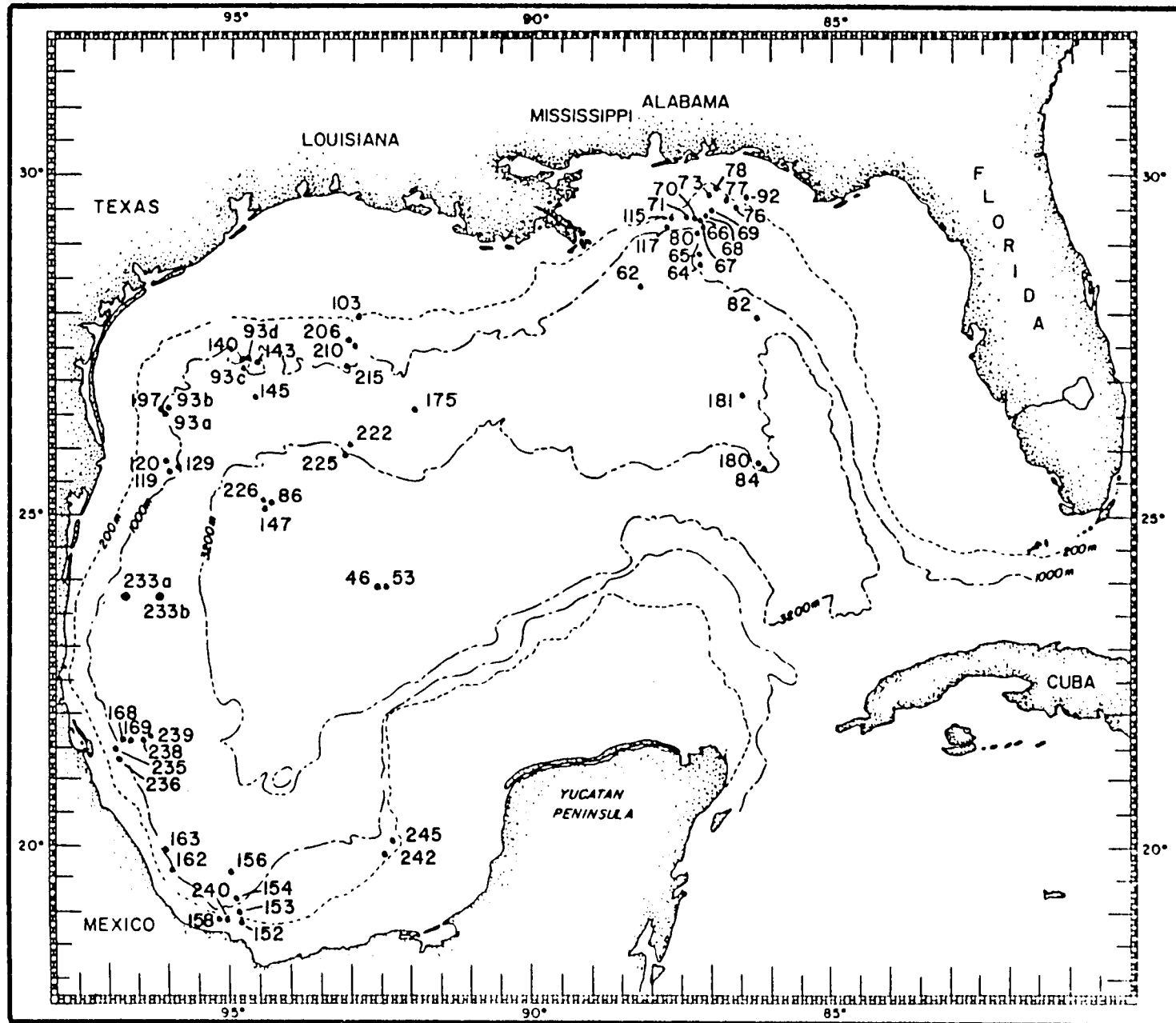


Figure 99. Location of core stations used for in-house grain size analysis.

of chemical reactions (e.g. glauconite), were noted in any of the samples. Table 68 shows the actual data obtained.

Table 68. Sediment data from laboratory analyses of TerEco samples.

<u>Station</u>	<u>BLM</u>	<u>Sampler</u>	<u>% Sand</u>	<u>% Silt</u>	<u>% Clay</u>
66A5-1	46	Grab	13	13	74
66A9-6	55	Dredge	17	24	59
67A5-2F	62	Dredge	4	18	78
67A5-4H	64	Dredge	12	12	76
67A5-4G	64	Skimmer	1	92	7
67A5-5D	65	Skimmer	26	15	59
67A5-6B	66	Skimmer	12	15	73
67A5-6E	67	Dredge	9	15	76
67A5-7C	68	Skimmer	7	25	68
67A5-7E	69	Dredge	2	42	56
67A5-8B	70	Skimmer	3	96	1
67A5-8B	71	Dredge	7	15	78
67A5-9E	73	Dredge	32	17	51
67A5-11C	76	Dredge	26	41	33
67A5-12A	77	Dredge	27	40	33
67A5-13B	78	Dredge	41	34	25
67A5-14A	80	Dredge	8	14	78
67A5-15C	82	Dredge	39	15	46
67A5-16E	84	Skimmer	35	63	2
68A3-3D	86	Core	3	16	81
68A3-14B	93a	Core	0	38	62
68A3-15C	93b	Core	11	88	1
68A3-16C	93c	Core	5	88	7
68A3-17A	93d	Core	3	12	85
68A7-15D	115	Skimmer	3	14	83
68A7-16C	117	Skimmer	5	14	81
68A13-1	119	Skimmer	2	21	77
68A13-3	120	Dredge	2	47	51
68A13-14	129	Dredge	2	38	60
68A13-27	140	Skimmer	5	38	57
69A11-8	143	Core	0	80	20
69A11-15	145	Core	0	39	61
69A11-20	147	Core	8	28	64
69A11-33	152	Core	1	48	51
69A11-36	153	Core	0	66	34
69A11-42	154	Core	1	50	49
69A11-48	156	Core	9	52	39
69A11-54	158	Core	0	60	40
69A11-62	162	Core	0	58	42
69A11-65	163	Core	6	45	49
69A11-80	168	Core	5	40	55
69A11-82	169	Core	17	45	38
69A13-1	175	Core	6	37	57
69A13-31	180	Core	11	34	55
69A13-32	181	Core	0	61	39

Table 68 continued

71A7-16	197	Dredge	38	49	13
71A7-26	203	Core	5	52	43
71A7-37	206	Core	7	32	61
71A7-45	210	Core	4	23	73
71A7-60	215	Core	16	61	23
71A8-7	222	Core	35	22	43
71A8-12	225	Core	8	30	62
71A8-14	226	Core	8	29	63
71A8-33	233a	Core	86	5	9
71A8-38	233b	Core	2	32	66
71A8-42	235	Core	1	69	30
71A8-44	236	Core	2	42	56
71A8-52	238	Core	10	33	57
71A8-55	239	Core	8	36	56
71A8-61	240	Core	4	38	58
71A8-68	242	Core	6	34	60
71A8-76	245	Core	1	32	67

A map of sediment distribution in the northern Gulf was constructed by Grady (1970) for the National Marine Fisheries Service. In general, his chart shows sediment types from the shoreline to depths ranging between 100 and 1000 meters for that area north of the 24th parallel. It is notable that several of the above core stations are located within the limits of his map and that comparisons reveal almost total agreement with his general sediment type for that locale. With this in mind and using Grady's work as a base, a map of predominant sediment types has been constructed by means of interpolation from his control area seaward to the cited core stations. This compilation is designated as Figure 100. One should be aware that some extrapolation of data was required between 89° and 92°W longitudes; however, literature related to the Mississippi Cone (Huang and Goodell, 1970; Wilhelm and Ewing, 1972) indicate the predominant sediment of that area to be foraminiferal clay. Other primary data used in construction and/or verification of the map were those of SUSIO (1977); Bouma (1972); Davies (1972); Rezak and Edwards (1972); Ludwick (1964); and Ewing et al. (1958).

PHYSICO-CHEMICAL FACTORS

WATER MASSES (from Pequegnat et al., 1976)

The principal inflow of marine water into the Gulf of Mexico is from the Caribbean Sea through the Yucatan Strait whose sill depth is estimated to be between 1650- 1900 m. Under normal circumstances this sill determines the greatest depth from which Caribbean water is allowed to enter the Gulf. Most of the outflowing water passes through the Florida Straits into the North Atlantic. This latter passage has a sill depth of some 800 m.

The waters entering the Gulf through the Yucatan Strait are a mixture of South Atlantic water (transported northwestward by the Guiana and Equatorial current systems) with North Atlantic water (from the west Sargasso Sea). The ratio of South Atlantic to North Atlantic water has been estimated to be between 1:4 and 1:2 (Harding and Nowlin, 1966).

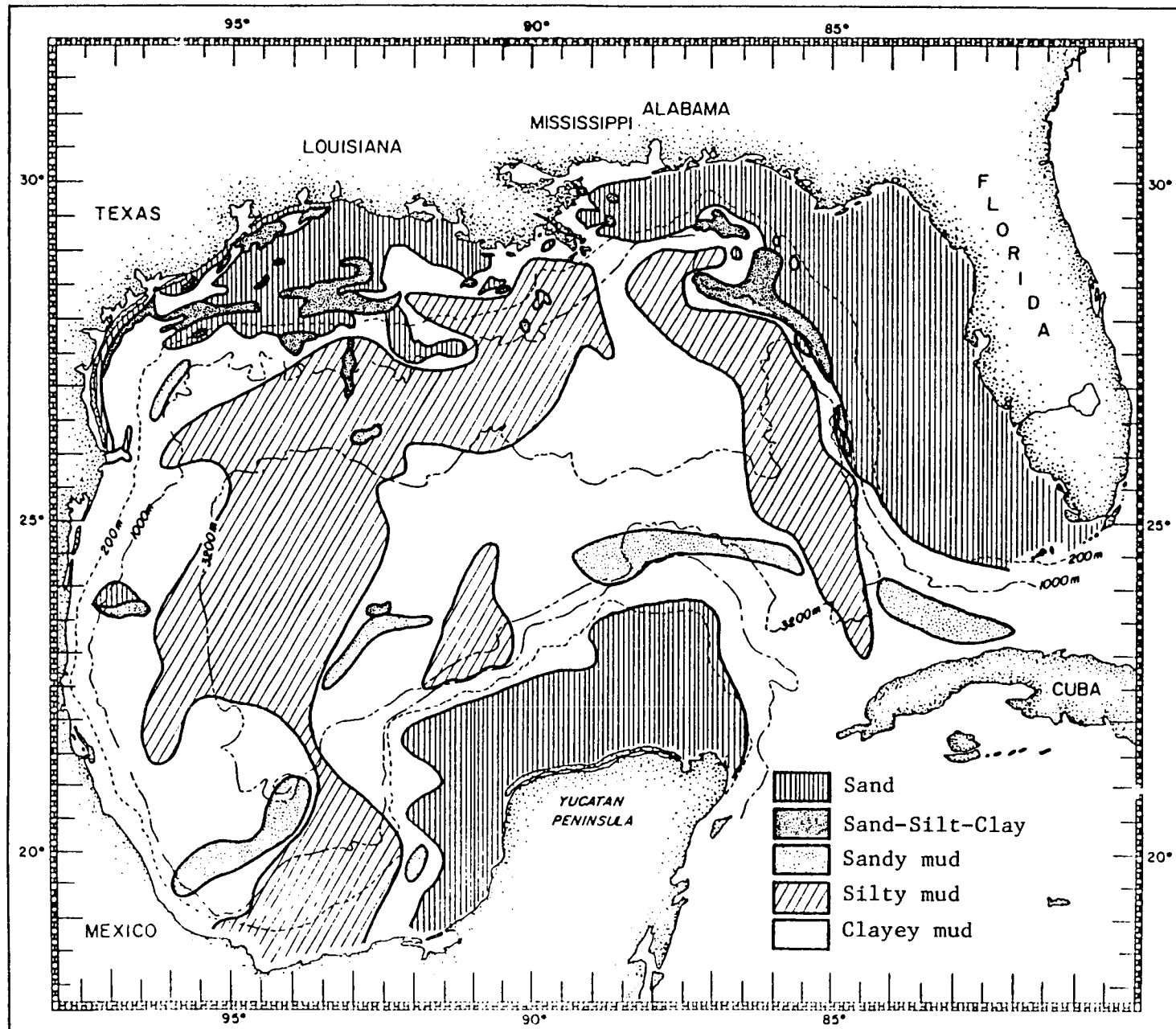


Figure 100. Predominant sediment types.

The Gulf may be classified as tropical in the south and warm temperate in the north; the Tropic of Cancer, 23°27'N, passes through the western Gulf about 150 miles south of Brownsville, Texas, and through the eastern Gulf between Florida and Cuba. Characteristic open Gulf surface temperatures are 28-30°C in the summer and 20-25°C in the winter. Over the central Gulf basin, surface salinities are generally in the range of 36.0-36.3 ppt.

Five water masses are recognized in the Gulf. These water masses are vertically layered as follows: (1) Surface Mixed Layer, (2) Subtropical Underwater, (3) Oxygen Minimum Layer, (4) Subantarctic Intermediate Water, and (5) Gulf Basin Water. Each of these water masses can be distinguished in the Gulf by distinct values, gradients, or relative maxima or minima in specific parameters. In Figure 101 are plotted temperature, salinity, and oxygen as functions of depth for a March hydrographic station taken in the west-central Gulf; also approximate water mass depth ranges are shown for the five water masses. The distinguishing characteristics given below for each water mass were taken from various sources - Harding and Nowlin, 1966; Nowlin, 1971, 1972; Wust, 1964.

(1) Surface Mixed Layer (SML) - generally characterized as the upper isothermal layer with temperature depending on the heat budget and by a salinity distribution depending on evaporation minus precipitation, runoff, and the horizontal advection of currents. The thickness of the SML may vary from a fraction of a meter to over 125 meters, depending on location, time of the year, and local influences. Depth of SML, shown in Figure 101 is approximately 75 m.

(2) Subtropical Underwater (SU) - characterized by an intermediate maximum of salinity in depths between 50-200 m. This water mass is present throughout the Caribbean, but its salinity maximum becomes eroded in the Gulf outside the Loop Current. The region of Campeche Bank appears to be a focal point for this modification in the Gulf. Figure 102 gives horizontal distribution of the salinity maximum in the core of the SU; Figure 102 gives the depth distribution of the core of the SU. The source of the SU in the Caribbean and Gulf is probably from the tropical North Atlantic at 20-25° N, 30-50° W.

(3) Oxygen Minimum Layer (OML) - characterized by minimum oxygen values within depths of approximately 300-600 m. The OML is not associated with salinity or temperature extremes. The Gulf OML is clearly continuous with that of the Caribbean. In the eastern Gulf a secondary OML is present throughout the water bounded by the Loop Current, but is almost completely suppressed in the western Gulf. Figure 103 shows representative dissolved oxygen curves for various sections of the Gulf.

(4) Subantarctic Intermediate Water (SIW) - characterized in the Gulf by a salinity minimum of 34.86-34.89 ppt at depths between 550-900 m. This water mass has its origin at the Antarctic Convergence where cold, low salinity water sinks and spreads to the north. This core of minimum salinity enters the Caribbean with salinities of slightly less than 34.7 ppt but mixing that accompanies horizontal spreading raises the salinity to approximately 34.8 ppt by the time it reaches the Yucatan Strait and is further raised to 34.88-34.89 ppt in the western Gulf. Calculations show the percentage composition of Subantarctic water in the core to be less than 5% at the Yucatan Strait and only some 1-2% in the western Gulf. A suggestion has been made to label this portion of

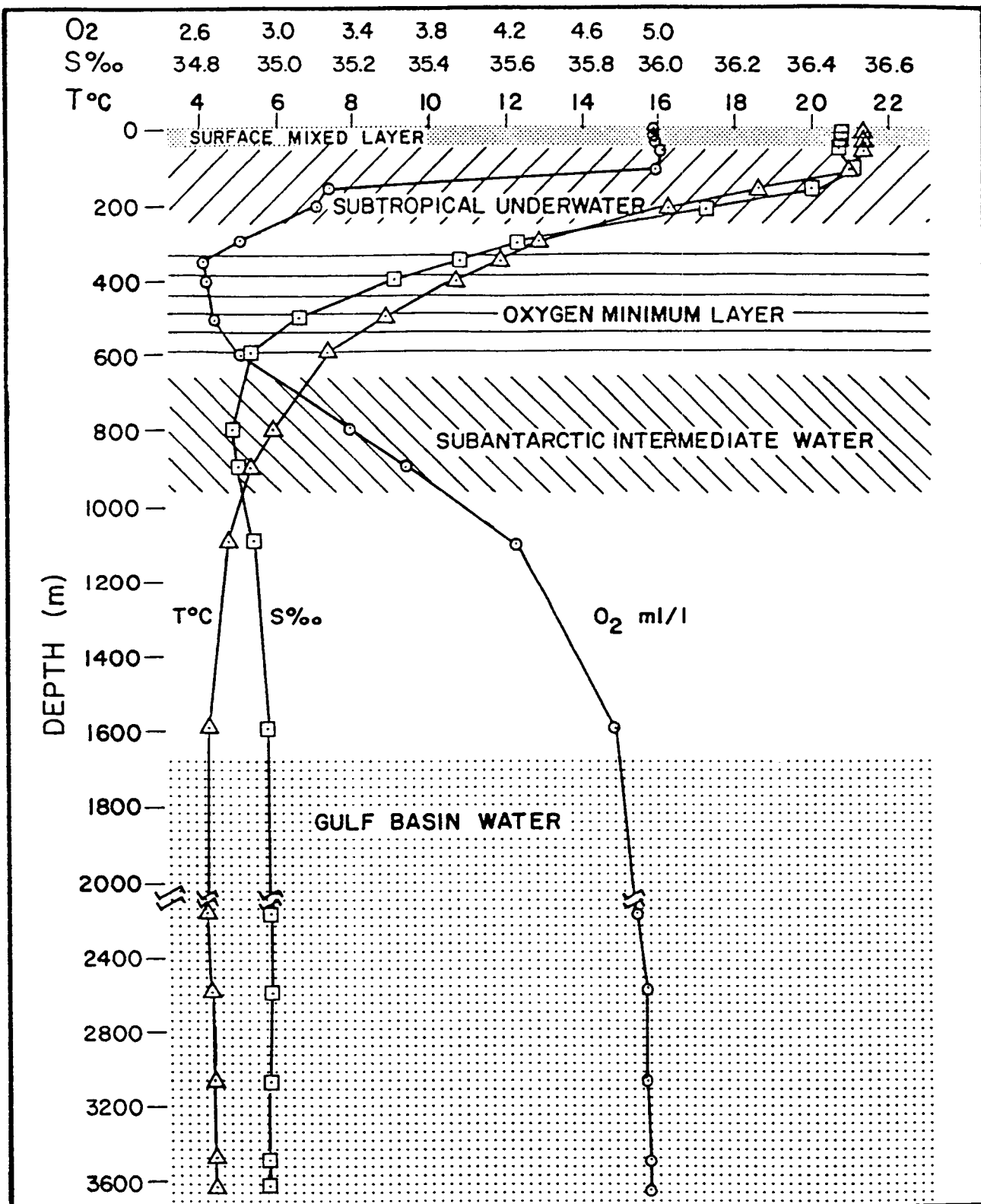


Figure 101. Physical characteristics and water mass designations from a west-central Gulf hydrographic station (25°09'N, 94°11'W; 15 March 1968). Deepest sample taken four meters above the bottom.

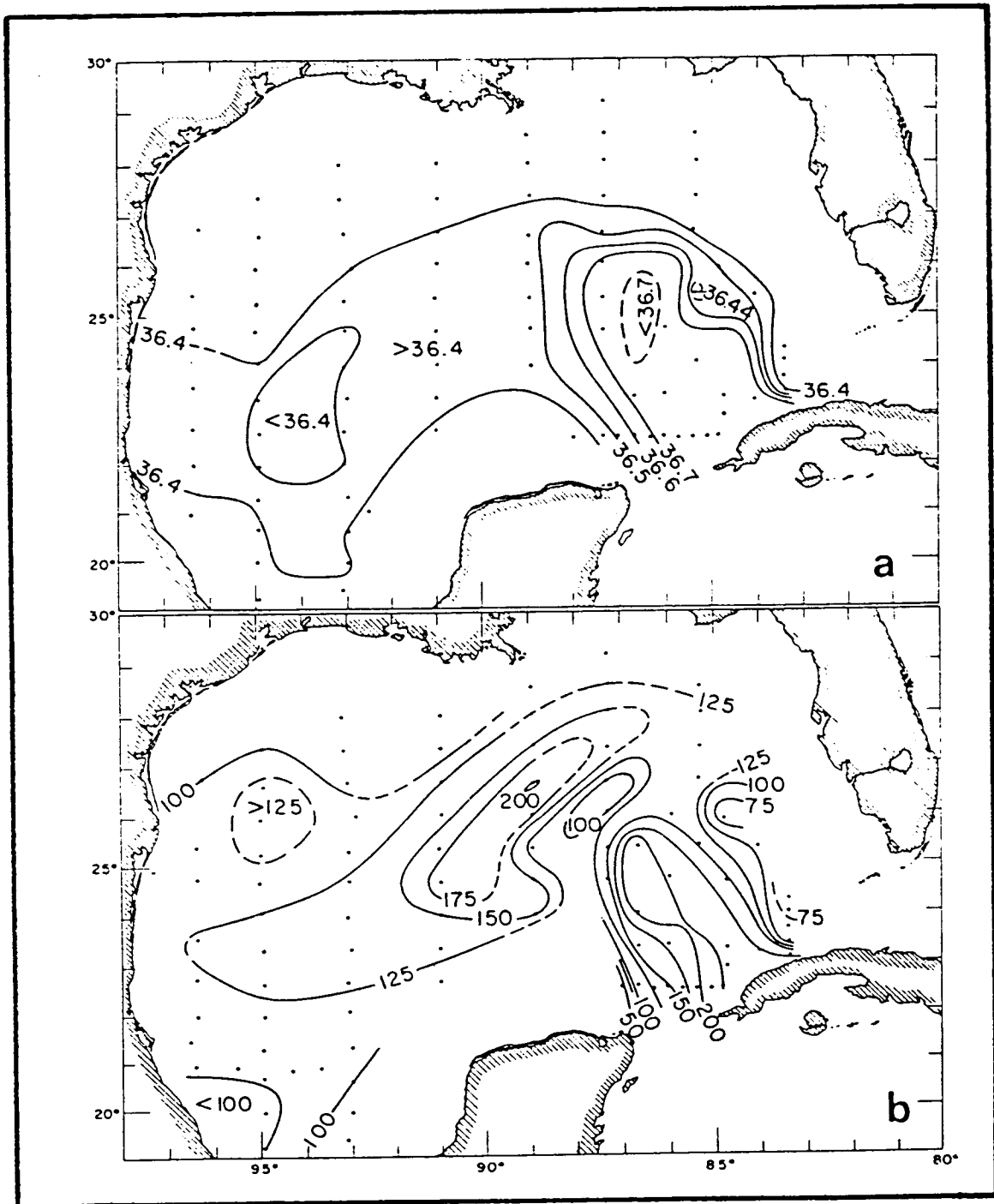


Figure 102. Core of salinity maximum of the Subtropical Underwater: (a) core salinity at 0.1 ppt intervals, (b) core depth in 25 m intervals (from Nowlin, 1972).

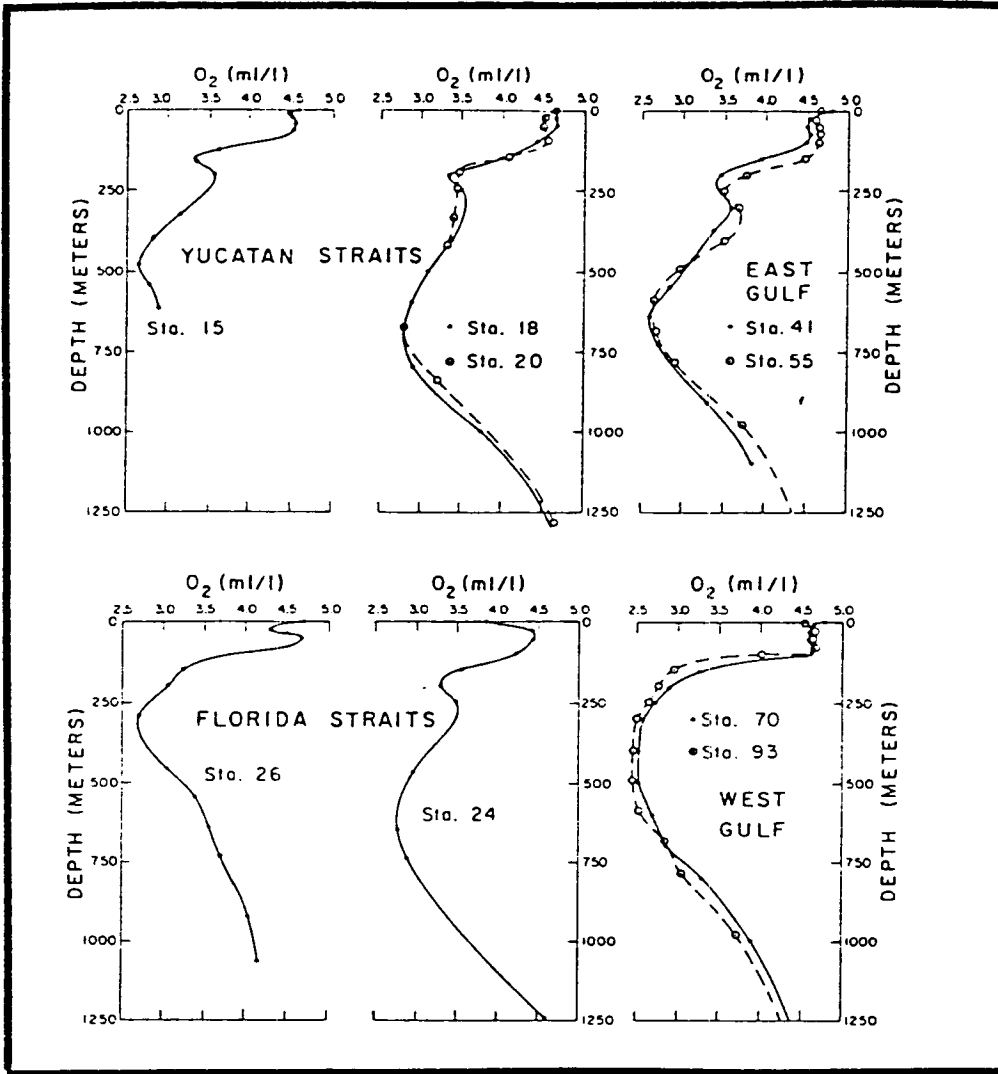


Figure 103. Dissolved oxygen concentration versus depth for various sections of the Gulf (from Nowlin, 1972; station numbers refer to Hidalgo Cruise 62-H-3).

the Gulf water mass "Remnant of the Subantarctic Intermediate Water." The Gulf depth distribution of the SIW core layer is given in Figure 104.

(5) Gulf Basin Water (GBW) - defined as those waters below 1650-1900 m (estimate of Yucatan sill depth). At approximately 2000 m the mean temperature and salinity are 4.23°C and 34.97 ppt respectively. Below 2000 m in situ temperature increases approximately 0.1°C per 1000 m (adiabatic warming) and salinity increases approximately 0.002 ppt per 1000 m. The stability of the GBW is reported to be near neutral (slightly positive) as calculated from the present state-of-the-art parameter determinations. Relationships of potential temperature versus salinity on both sides of the Yucatan sill are quite similar and thus are consistent with the idea of present day displacement of GBW by Caribbean waters.

NEAR BOTTOM TEMPERATURE, SALINITY, AND DISSOLVED OXYGEN

There is a paucity of Gulf of Mexico temperature, salinity, and dissolved oxygen data that have been collected near the bottom in depths below 200 m. The bottom hydrocast collection bottle of ALAMINOS data presented herein was lowered to within 10 m of the bottom with most being within 3 m and some being within 1 m regardless of depth. Location of hydrographic stations are shown in Figure 105 and Table 69.

Three methods of collection were employed: (1) an acoustical pinger was attached to the bottom of the hydrographic wire and its location relative to the bottom was monitored with an oscilloscope which was connected to the ship's transducer. Niskin or Nansen bottles were attached above the pinger, (2) Niskin or Nansen bottles were attached to a device which upon bottom contact mechanically actuated the bottle tripping mechanism, and (3) Niskin bottles were attached to a frame suspended from a tetrapod. The entire device was lowered to the bottom and 10 minutes later the bottles were electronically tripped.

This report examines the benthos below 200 m. The general trends of bottom temperature, salinity, and dissolved oxygen in the northern Gulf above 200 m are adequately covered by Pequegnat et al., (1976) and are not repeated herein. The data that are to be discussed were collected by the ALAMINOS. Comparisons, however, are made between ALAMINOS data and those near bottom data found in the literature. For each of the 45 near bottom hydrocasts, parameter (temperature, salinity, dissolved oxygen) values for the lower 200 m of the cast were plotted against depth. A composite of these 45 individual graphs, irrespective of seasonality, was constructed for each parameter. The temperature and salinity data presented herein are the narrowest "envelopes" that would contain all individual data points. Depth distribution of the 45 hydrographic stations are shown in Figure 105.

The temperature composite is shown in Figure 106. Note the "envelope" is narrow and very confining. The difference in isobathic temperature extremes is approximately + 2°C at 200 m, + 1°C at 400 m, + 0.5°C at 700 m, and < 0.3 below 1000 m. These data agree relatively well with near-bottom, long-term, continuous records taken by Molinari et al. (1979) from 970 m in the northeastern Gulf and those by Brooks and Eble (1982) from 700 m in the northwestern Gulf.

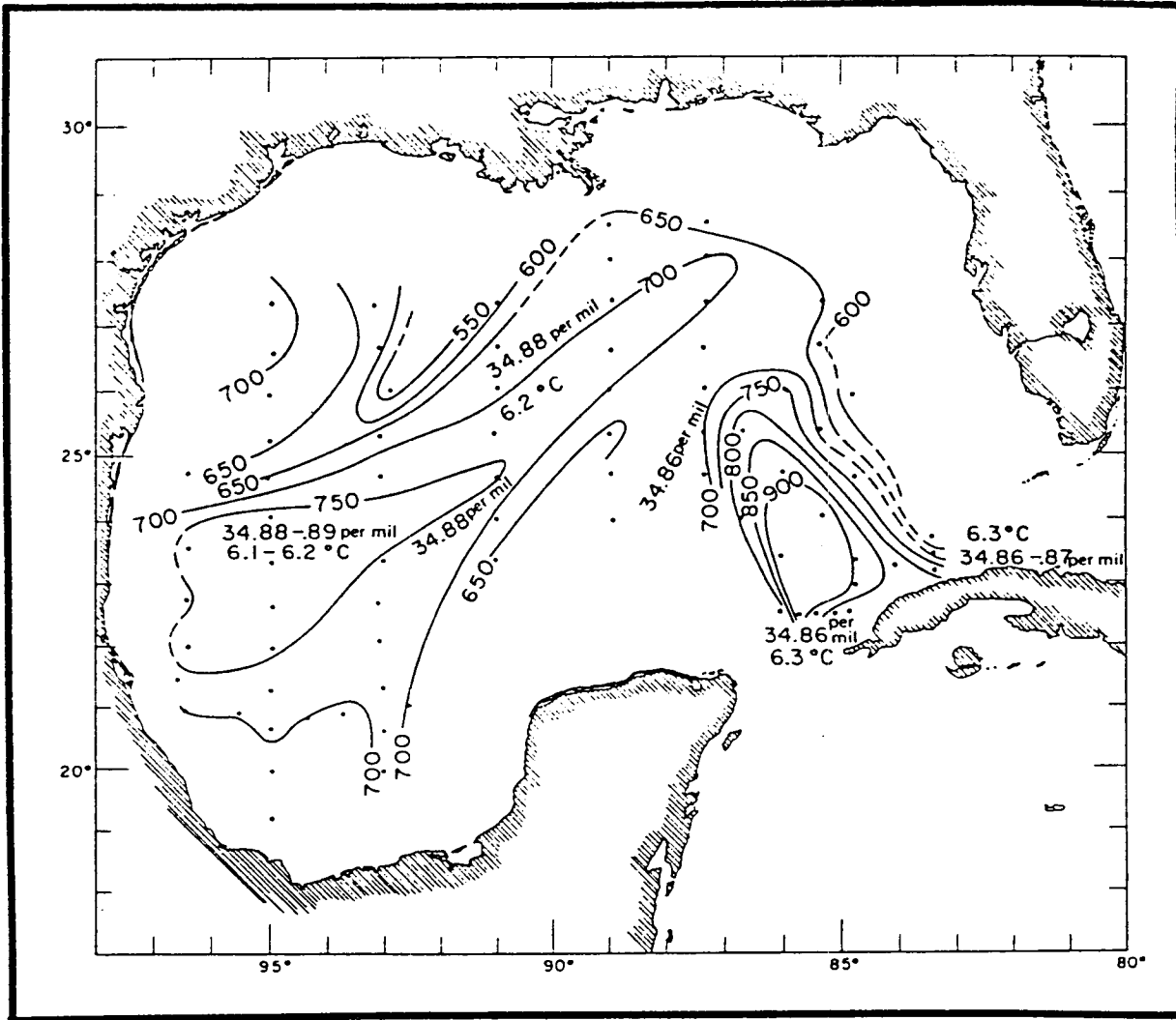


Figure 104. Depth of core layer of the Subantarctic Intermediate Water (in 50 m intervals). Selected values of salinity and temperature at core depth are shown (from Nowlin, 1972).

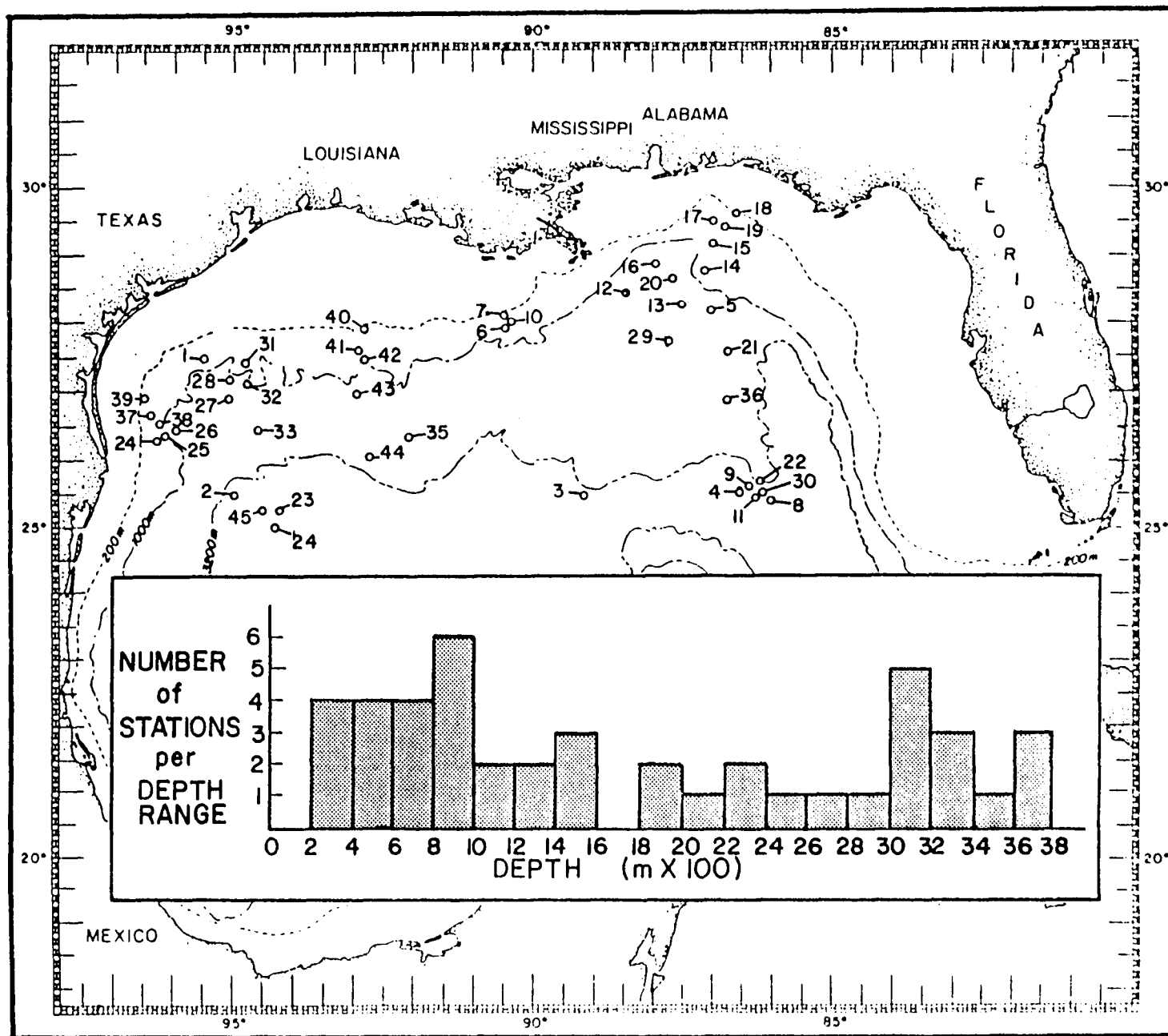


Figure 105. Location and depth distribution of hydrographic stations. Station identification numbers correspond to those on Table 69.

Table 69. Location of hydrographic stations. Map number corresponds to those in Figure 105.

Map No.	Station	Date	Bottom Depth	Depth of Bottom Bottle	N Latitude	W Longitude
1.	65A3-1	03/65	846	813	27°31'	95°30'
2.	65A3-3	03/65	3422	3418	25°29'	94°55'
3.	66A5-2	03/66	3365	3360	25°32.5'	89°02'
4.	66A5-3	03/66	3210	3204	25°25'	86°13'
5.	66A5-4	04/66	1481	1474	28°14'	87°00'
6.	66A5-6	04/66	801	785	27°52.5'	90°22'
7.	66A5-7	04/66	350	340	28°01'	90°26'
8.	66A9-13	07/66	3190	3162	25°19'	85°59'
9.	66A9-14	07/66	3197	3233	25°28'	86°17'
10.	66A9-17	07/66	600	575	27°55'	90°20'
11.	66A16-1	11/66	3238	3230	25°24'	86°07'
12.	67A5-2EC	07/67	1875	1874	28°24.2'	88°20.3'
13.	67A5-4AC	07/67	2520	2500	28°20.4'	87°26.3'
14.	67A5-6FG	07/67	751	750	28°47.3'	87°02'.8
15.	67A5-7FG	07/67	868	867	29°15.5'	86°59'
16.	67A5-8AD	07/67	1580	1578	28°57'7	87°24.5'
17.	67A5-9B	07/67	730	675	29°27'	86°51.1'
18.	67A5-12C	07/67	191	190	29°35.5'	86°36'
19.	67A5-13C	07/67	378	350	29°30'	86°52.5'
20.	67A5-14AF	07/67	2375	2370	28°40.3'	87°39.2'
21.	67A5-15BE	07/67	3170	3169	27°39'	86°35.1'
22.	67A5-16C	07/67	3169	3165	25°29.2'	86°07'
23.	68A3-3C	03/68	3637	3633	25°09'	94°11'
24.	68A3-12A	03/68	725	719	26°21'	96°08.5'
25.	68A3-14A	03/68	949	945	26°25'	96°03.8'
26.	68A3-15B	03/68	1090	1086	26°28.8'	95°59'
27.	68A3-16B	03/68	1522	1518	26°55.6'	95°06.2'
28.	68A3-17A	03/68	1310	1306	27°11.5'	95°03.9
29.	68A7-3AB	07/68	2690	2685	27°42.4'	87°43.5'
30.	68A7-4C	07/68	3255	3252	25°25.3'	86°05.3'
31.	69A11-6	08/69	940	937	27°25'	94°45.6'
32.	69A11-8	08/69	1292	1289	27°03.7'	94°43.4'
33.	69A11-16	08/69	2351	2348	26°18.7'	94°38'
34.	69A11-22	08/69	3720	3717	24°52'	94°20'
35.	69A13-3	10/69	2005	2004	26°12.5'	92°00'
36.	69A13-34	10/69	3083	3082	26°50.5'	86°40'
37.	71A7-5	07/71	585	582	26°38'	96°15.1'
38.	71A7-8	07/71	960	957	26°31.2'	96°05.5'
39.	71A7-21	07/71	229	227	26°43.5'	96°25.5'
40.	71A7-25	07/71	190	187	27°54.6'	92°49.5'
41.	71A7-36	07/71	566	563	27°36.5'	92°58.4'
42.	71A7-44	07/71	927	924	27°30.4'	92°49.3'
43.	71A7-59	07/71	1196	1193	26°59.1'	92°58.5'
44.	71A8-9	07/71	2081	2078	26°07.5'	92°42'
45.	71A8-15	07/71	3668	3665	25°05.5'	94°23.1'

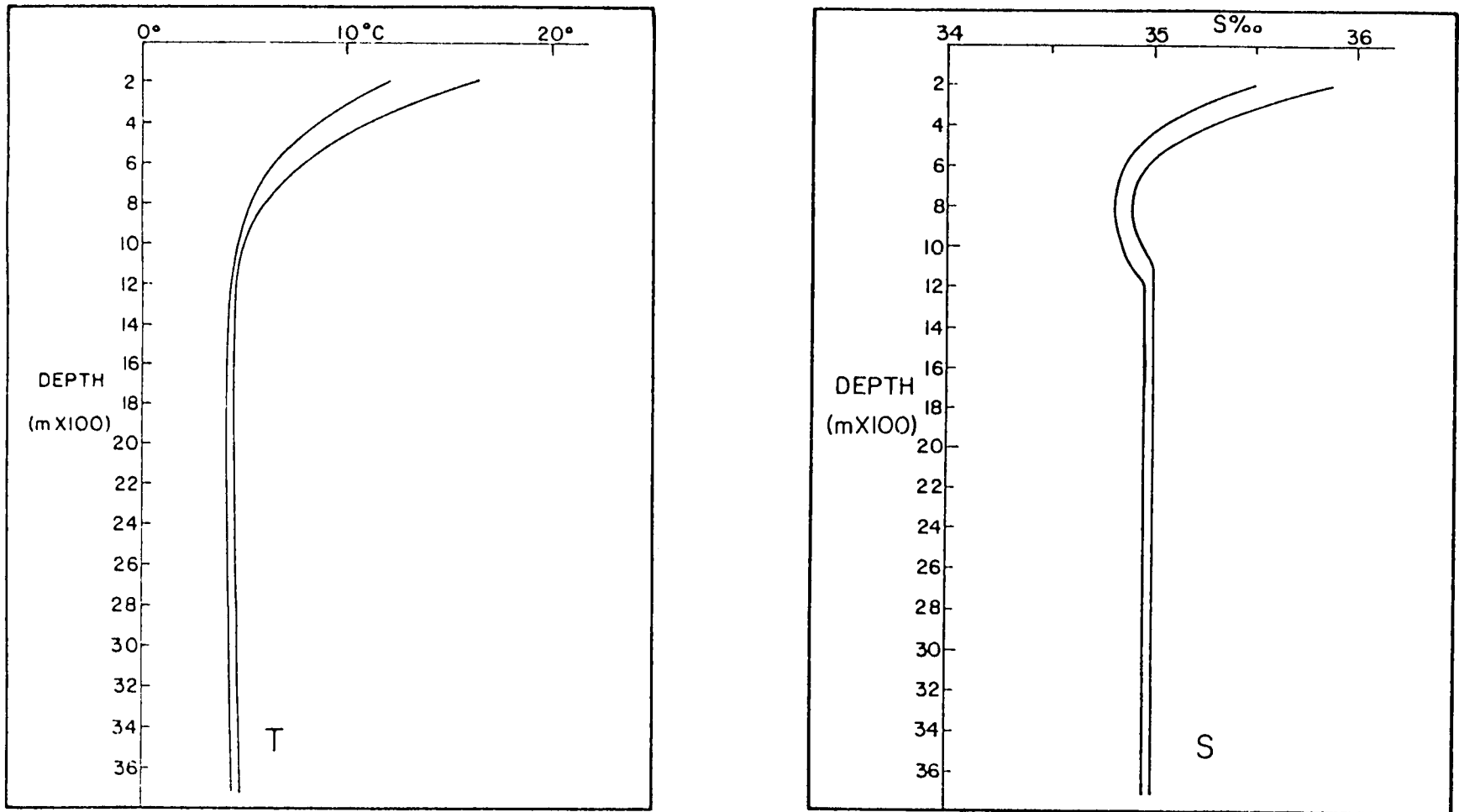


Figure 106. Isobathic temperature and salinity "envelopes" of composite data.

The salinity composite is shown in Figure 106. Salinity decreases from about 35.7 ppt at 200 m to a minimum of 34.84-34.89 ppt at 700-900 m then increases slightly to 34.97 ppt at 1200 m where it remains rather isohaline (\pm 0.03 ppt) down to the deeper aspects of the study area (approximately 3800 m). The salinity minimum at 700-900 m is characteristic of the subantarctic intermediate water mass previously discussed. Molinari et al. (1979) did not collect long-term salinity data in conjunction with their temperature-current meter array. Salinity data given by Brooks and Eble (1982) are not compared herein because their instrumentation seems to be out of calibration, viz., the values from the three relatively closely spaced arrays differ suspiciously from each other as well as from historical data.

A dissolved oxygen "envelope" was not constructed; instead, data points distinguishable from east and west are presented (Figure 107). The dividing line between east and west was arbitrarily taken as 90°W longitude. The number of data points used in constructing this figure were essentially the same for east and west (east - 20 hydrocasts, west - 25 hydrocasts). In the western Gulf the oxygen-minimum layer is thicker and has lower extreme values. This agrees well with Nowlin's (1972) assessment of the open-water column. Note that in the eastern Gulf between 3000 and 3400 m dissolved oxygen values are above 5 ml/l; whereas, in the western Gulf values below 5 ml/l were predominant from 3400-3800 m. No data were collected in the western Gulf in depths of 2600 to 3400 m; thus an "envelope" was not constructed because of the chance of data misinterpretation. If an "envelope" were constructed it would indicate a decrease in dissolved oxygen from 3100 to 3800 m which instead may be an east-west difference in this nonconservative parameter. In addition, because of its possible lower dissolved oxygen values, one may wish to infer a much longer residence time for the waters of the western Gulf.

CIRCULATION AND CURRENTS

Surface and Upper Layer

The surface circulation in the Gulf of Mexico has been studied by oceanographers throughout the twentieth century using observations from ships, hydrographic stations, driftbottles and drogues, current meters, experimental laboratory modeling, and one of our latest technologies -- satellite imagery. These efforts have established a rather well defined circulation pattern for at least the eastern Gulf.

The Gulf of Mexico may be divided into two major circulatory provinces, East and West, each distinguished by different flow regimes. Water enters the Gulf via the Yucatan Channel and leaves via the Florida Straits. The salient flow pattern in the Eastern Gulf is the Loop Current (Figure 108) which flows in a clockwise (anticyclonic) direction. This is in essence an extension of the Yucatan Current which penetrates into the Gulf and then turns to the right to flow out the Florida Straits. Prior to about 1975 it was believed that on a seasonal basis the Loop Current extended far to the north in the spring and summer and receded during the fall and winter. Molinari and Festa (1978) find the average position of the northern edge of the Loop to be 26°N and that penetrations north and south of this mean can occur during any season. According to Molinari et al. (1979) when the Loop is far to the south in the Gulf, the circulation to the north is characterized by a series of gyres of alternating rotational flow. The number and size of the gyres are reduced as the Loop

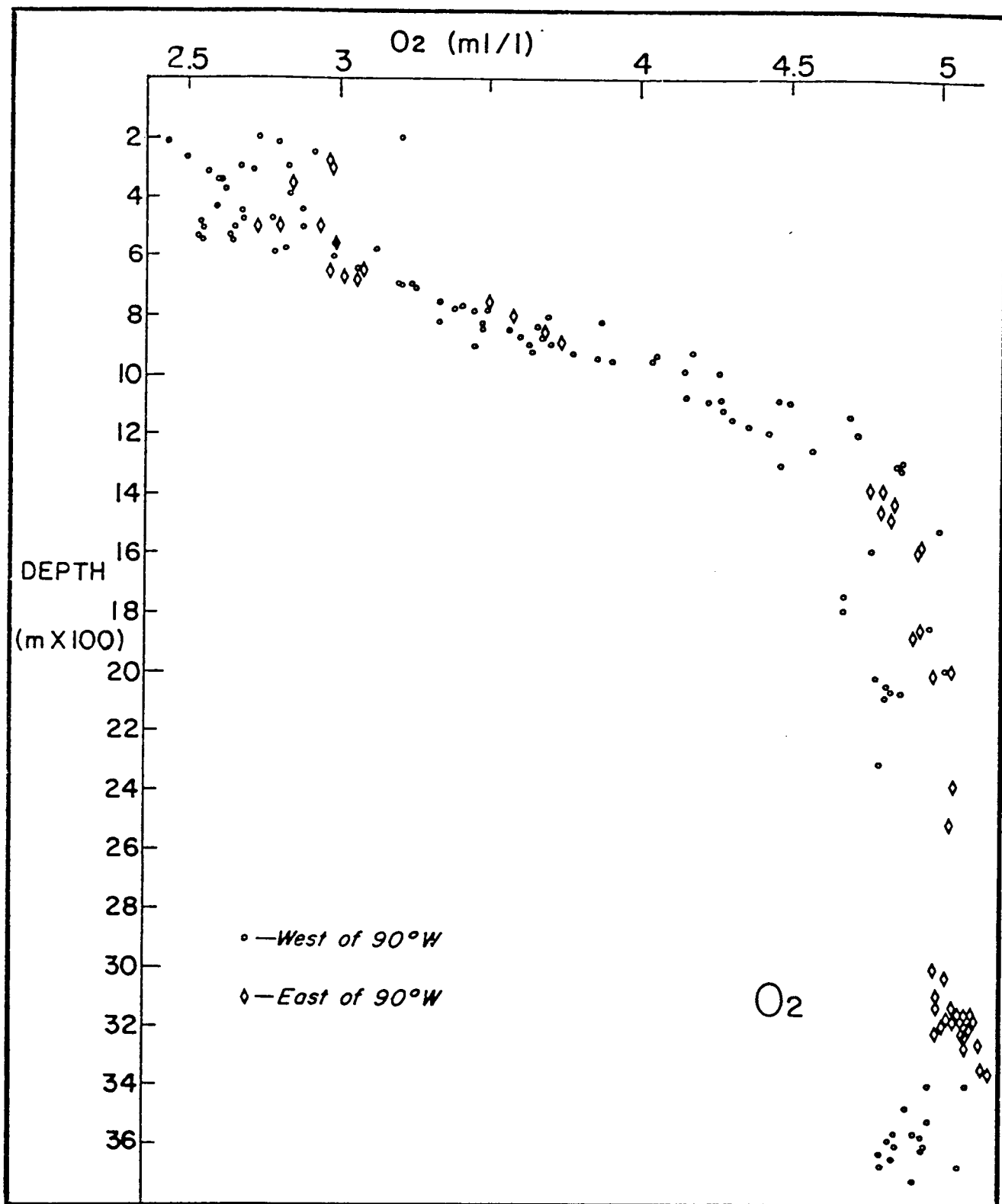


Figure 107. Isobathic dissolved oxygen distribution for the eastern and western parts of the study area.

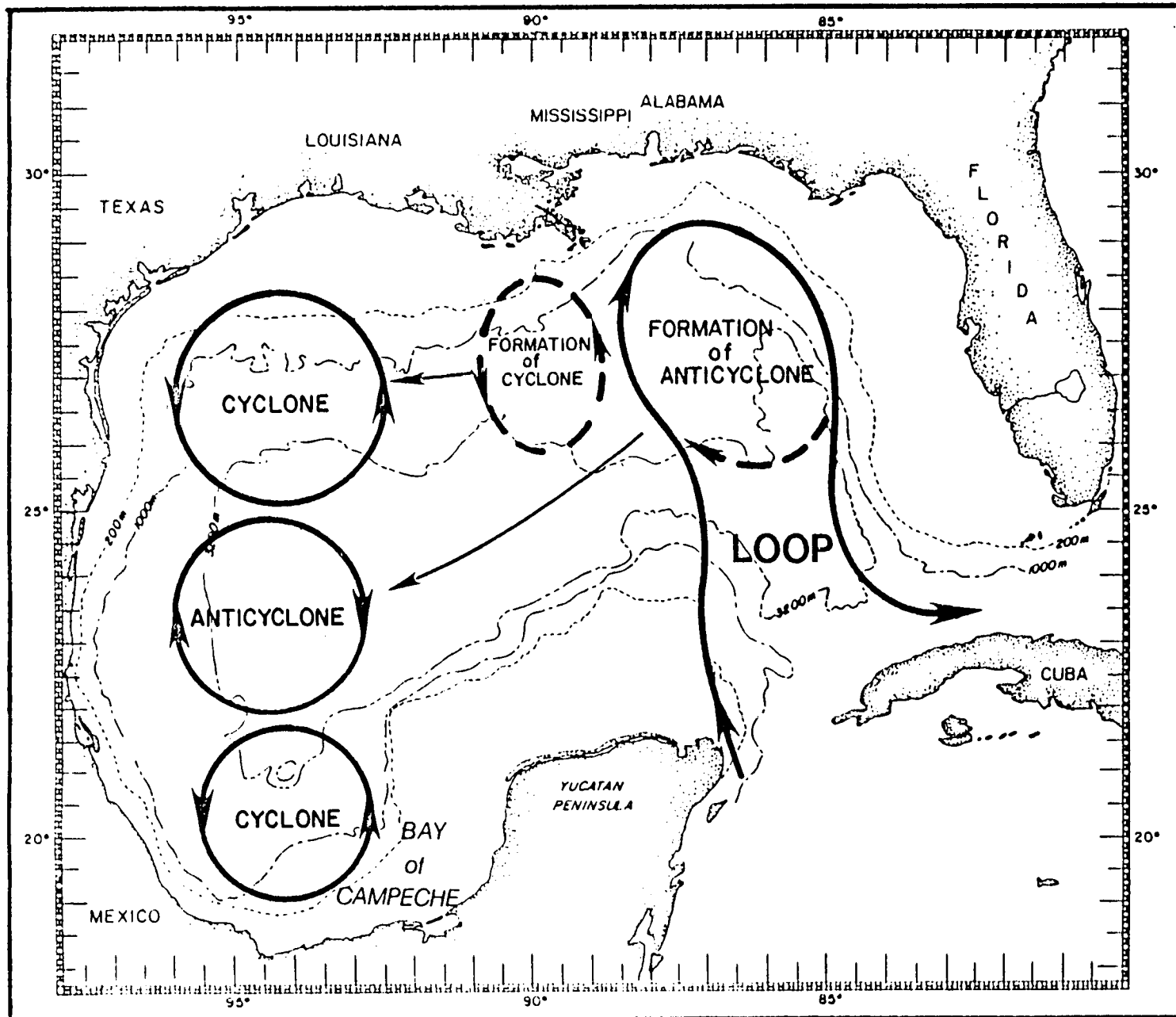


Figure 108. Diagrammatic representation of the large scale circulation processes of the Gulf of Mexico.

intrudes to the north. When the Loop fills the entire eastern Gulf basin, the flow in the northeastern Gulf is predominately to the east. In other cases, the flow is a function of the type of gyre, cyclonic or anticyclonic, located in the northern Gulf at the time.

Although data are insufficient to obtain a clear picture of the surface circulation over the northeastern Gulf Slope, two features are relevant. First, only rarely does the Loop seem to penetrate as far north as shown in Figure 108. Secondly, the flow along the western flank of the DeSoto Canyon is frequently to the north (Molinari et al., 1979).

Currents in the western Gulf of Mexico are relatively unexplored compared to the eastern Gulf where numerous observations of the Loop Current have been made (Merrell and Morrison, 1981). Interest in the study of circulation processes of the western Gulf, however has increased noticeably in the past few years (Sturges and Blaha, 1976; Molinari et al., 1978; Clemente-Colon, 1980; Blaha and Sturges, 1981; Merrell and Morrison, 1981; Elliott, 1982).

Circulation in the northwestern part of the Gulf is dominated by a semi-permanent anticyclonic (clockwise) cell in the region between 22° and 25°N (Figure 108). The southward movement of this cell is prevented by the wind stress maintained cyclonic circulation of the Bay of Campeche. Two hypotheses have been proposed for the driving force of the anticyclonic cell. Sturges and Blaha (1976) and Blaha and Sturges (1978) hypothesize that the circulation is driven by the curl of the wind stress; whereas, Elliott (1982) suggests the dominant factor responsible is the periodic invasion of anticyclonic rings detached from the Loop Current. Elliott carefully documents the migration of several rings to the west and estimates this migration from the eastern Gulf to the western boundary to be about 1.1 years. He also documents the presence of intense cyclonic circulation on the northern shelf-slope (Figure 108). Merrell and Morrison (1981) reviewed a draft of Elliott's paper and they postulate that a combination of wind stress and detached rings is the anticyclonic driving force.

The circulation north of 25°N (over the northeastern slope) is a region of high variability. From time to time this region is occupied by a cyclonic cell (Figure 108). Merrell and Morrison (1981) speculate that when the Loop Current is fully extended, cyclonic cells can form on the western edge and migrate westward (anticyclones can separate from the Loop at any extension but cyclones can only form when the Loop is fully extended and a low pressure trough is present). When there is a cyclonic cell to the north of the semi-permanent anticyclonic cell (Figure 108) there is eastward transport between them. Merrell and Morrison calculate this transport relative to 1500 m to be close to $30 \times 10^6 \text{ m}^3/\text{sec}$ which is comparable to the flow through the Yucatan Strait. They also contend the circulation in the northwestern region depends on whether a cyclone or anticyclone has migrated into the area. If a cyclone migrates into the area, a three-gyre system such as shown in Figure 108 develops and the cyclone is fed by water from the Texas shelf. If an anticyclone migrates into the area, it may be weakened and perhaps even split by the shelf outflow.

Near Bottom

Pequegnat (1972) was first to document the presence of deep near-bottom currents in the Gulf of Mexico. To date there have been three additional Gulf of Mexico studies that have reported on deep near-bottom currents: Moore, 1973;

Molinari et al., 1979; and Brooks and Eble, 1982. Locations of current meter placement for the above studies are shown in Figure 109. The documentation Pequegnat (1972) presents consists of data from biological evidence obtained by dredging, bottom photography, and in situ current meters. His data were collected in the East Central Gulf at bottom depths of 3046-3286 m. Speed data from six current meter measurements taken 1 m above the bottom ranged from 6 to 19 cm/sec. Near-bottom current measurements from the Northwestern Gulf continental slope are reported by Moore, 1973. Short term measurements (less than nine hours) were taken at five sites in depths of 240, 370, 542, 687, and 1150 m. Current speeds of 4-8 cm/sec were recorded for the 1150 m station; whereas, the remaining four measurements were 15-29 cm/sec. Molinari et al. (1979) investigated possible OTEC sites in the Northeastern Gulf through a literature review and on-site data collection. Current data were obtained from two locations using moored meters suspended 65 m above the bottom in 1050 m of water. The meters were utilized during July 1977 through August 1978 with one meter collecting 91 days of data and the other collecting for 308 days. The maximum speed observed during each of the 13 collection months ranged from 10 to 30 cm/sec. On the average (a) 10% of the observations were greater than 14 cm/sec, (b) 50% of the observations were greater than 7 cm/sec, and (c) 90% were greater than 2 cm/sec. Brooks and Eble (1982) present a data report on current meter output from the deployment of three arrays along the 730 m isobath in the Northwestern Gulf of Mexico. Aside from upper level current meters, conductivity probes, and temperature probes, each of the moorings had a recording current meter 30 m off the bottom. The instruments recorded current speed and direction for about 6.5 months, from 18 July 1980 to 4 February 1981. Current data are presented as stick plots for each mooring. These data have not been fully reduced so at this time the only inferences to be drawn are that currents were present and possessed an average speed of about 7-10 cm/sec.

Current direction in the above discussion was intentionally left out because it deserves separate treatment. The long-term data collected by Molinari et al. (1979) clearly show the water movement near the bottom closely parallels the isobath or as they state "the flow is very channelized by the bathymetry." The steeper the topographic gradient the more influence it has in directing flow. In those regions where there is little topographic gradient, the direction of flow will be more erratic since boundary influences are lessened and direction becomes more of a resultant of upcurrent flow direction, downcurrent resistance, density discontinuity, and the Coriolis effect.

Current directions given by Pequegnat (1972) would be classified with those having little topographic gradient. Data of Moore (1973) and Brooks and Eble (1982) were taken in regions of moderate topographic relief and thus should be under the influences of boundary conditions. Both studies, however, were conducted in the region described by Gealy (1955) as the "hummocky" zone. The region is characterized by localized systems of diapiric structures thus apparent flow direction (that of Moore, 1973; Brooks and Eble, 1982) will be localized and any discernment of possible large scale circulation trends must await further reduction of Brooks and Eble's (1982) data.

CHEMICAL FACTORS - DISTRIBUTION OF HEAVY METALS

Trefry (1981) reviews and summarizes the existing knowledge on trace metals in the Gulf. Much that follows was taken from this review. Water column dissolved and particulate metals were his primary interests; however, riverine input and depositional sediments were addressed.

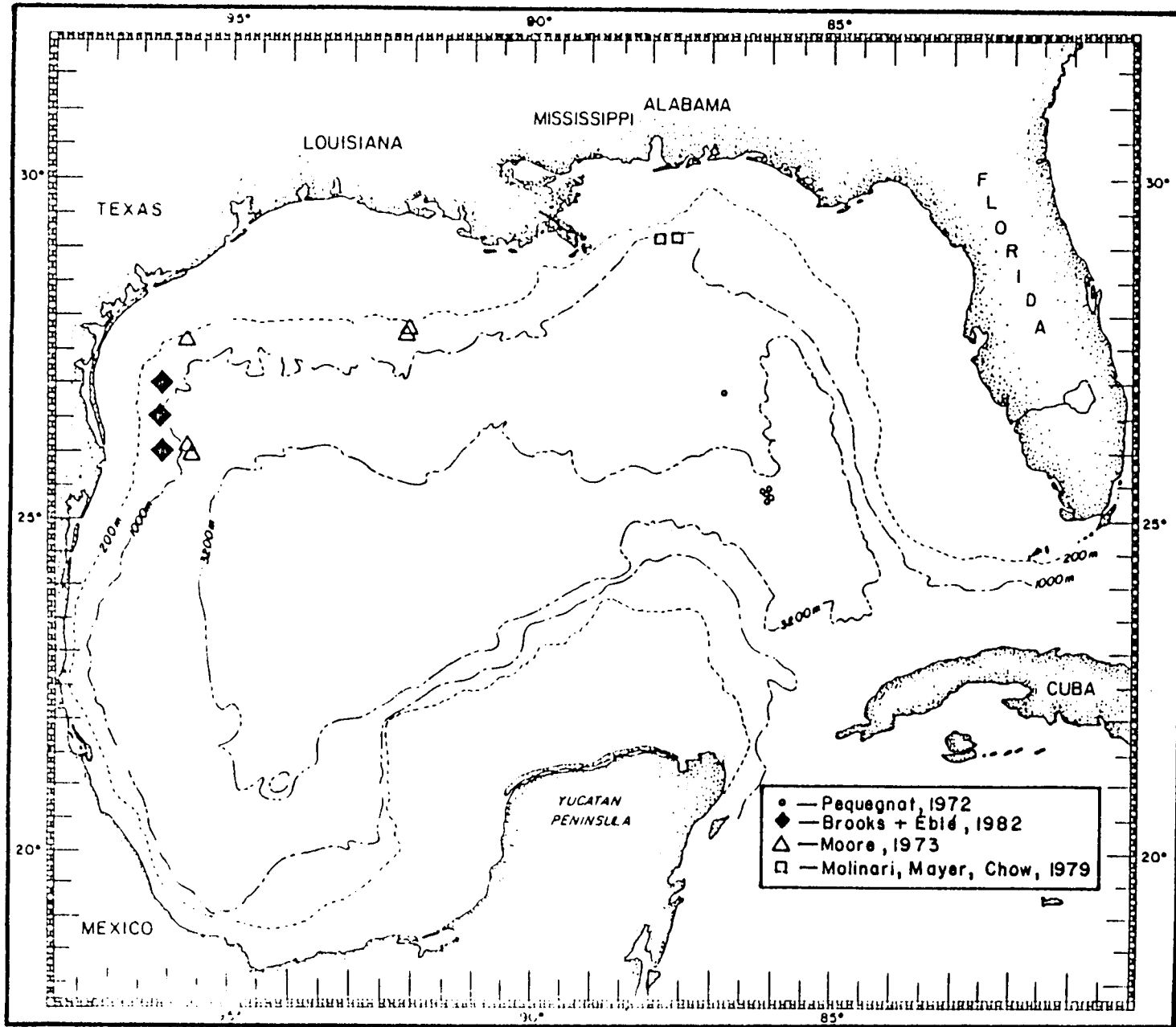


Figure 109. Location of near-bottom current meter placements for the deep Gulf of Mexico.

The two major inputs of dissolved and particulate chemicals into the Gulf are the Mississippi River and waters entering through the Yucatan Strait. In perspective, the volume of water entering the Gulf via the Yucatan Strait is some 785 times the volume of riverine input. Slowey and Hood (1971) suggest that inflow through the Yucatan Strait may be a much greater source of metals than is the Mississippi River. Even though a major portion of the Yucatan Strait water quickly moves through the Gulf via the Loop Current, its magnitude gives it the potential to significantly influence the Gulf's chemical distribution. As discussed in the section on water masses, large volumes of upper layer Yucatan water are transported to the western Gulf by anticyclonic rings that separate from the Loop Current and migrate westward.

Table 70 and 71 present respectively the dissolved and particulate trace metal concentrations for the Gulf of Mexico. These tables also include metal concentration for average sea water and the Mississippi River. Dissolved trace metal concentration in the central Gulf compare closely to estimates for average sea water. As one approaches the coastal zone, concentrations tend to increase, e.g., note especially manganese and iron.

Data on particulate trace metal concentrations from coastal waters are highly variable. This variability may result from problems associated with sample collection and analysis. When suspended loads are low, they are generally non-homogenous. This nonhomogeneity makes it difficult to obtain a representative sample using the relatively small volume of a Niskin bottle. In the central Gulf, data on suspended particulate metal chemistry is limited to the major elements, notably, aluminum and iron. Betzer and Pilson (1971) show near bottom particulate iron concentrations in the eastern Gulf are significantly higher (340 ng/l) than those found above this layer (102 ng/l). Their data support the existence of a near bottom nepheloid layer in the eastern Gulf. Feely (1975) documents the highly variable near bottom nepheloid layer in the deep Gulf. In general his data show the deep water nepheloid layer to be discernible in the eastern Gulf and at one station in the northwestern Gulf. The amount of suspended matter in the nepheloid layer is very small (54 ug/l), but it is twice that amount (24 ug/l) found in waters above.

Sediments serve as the "ultimate sink" for the ocean's trace metals. Holmes has overseen massive sampling and analytical efforts for sediment trace metals along the continental shelf and slope (Holmes, 1973) and the central Gulf (Holmes, 1976). In general, very low concentrations are found on the Florida shelf and higher values occur along the outer shelf and slope of the northwestern Gulf, west of the Mississippi Delta. With some exceptions, the trend reflects the metal-poor values of the carbonate-rich Florida shelf and the metal-rich fine-grained clay sediments west of the Mississippi Delta. The exceptions to these trends are magnesium and strontium which are present in relatively higher concentrations on the Florida shelf. The higher concentration of strontium is generally attributed to biological activity. Similar calcium/strontium anomalous concentrations are seen in the western Gulf in the Flower Garden region. A similar anomaly occurs in upper DeSoto Canyon and is attributable to a carbonate bank present on the rim of the canyon. Concentrations of magnesium are generally higher in evaporite type carbonate deposits, such as the Florida Peninsula, since magnesium also deposits in a carbonate form. Table 72 presents trace metal concentrations that have been reported for sediments of the Florida shelf, Mississippi Delta, and the slope, rise, and abyssal plain of the Gulf.

Table 70. Dissolved trace metal concentrations in the Gulf of Mexico (GOM) (from Trefry, 1981).

	(All concentrations in ng/l)									
	Cd	Cr	Cu	Fe	Hg	Mn	Ni	Pb	Sn	Zn
Coastal NW. GOM	≤ 200 ^a	800 ^a	< 200 ^b 900 ^c	18000 ^a	18 ^a	< 1000 ^a 500 ^b 1600 ^c	≤ 2000 ^a	< 500 ^a	-	2500 ^c
Coastal Eastern GOM	20 to 1700 ^d	200 to 2200 ^d	100 to 3200 ^d	-	30 ^e	300 to > 10000 ^d	-	90 to 1200 ^d	4 ^f	200 to > 5000 ^d
Central GOM	-	-	500 ^b < 900 ^c	500 ^g	< 30 ^h	260 ^c	< 100 ^b	< 100 ^b	-	2600 ^c
Mississippi River	100	500	2000	5000	40	10000	1000	200	-	10000
Average Seawater (Brewer, 1975)	100	300	500	2000	30	300	800	10	-	-

^e Shokes et al. (1979). ^b Davis (1968). ^c Slowey and Hood (1971). ^d Corcoran (1972).
^e Andren and Harriss (1975). ^f Braman and Tompkins (1979). ^g Alexander (1964). ^h Custodi (1977).

Table 71. Suspended particulate trace metal concentrations in the Gulf of Mexico (GOM) (from Trefry, 1981).

	(All concentrations in ng/l)									
	Al	Cd	Cr	Cu	Fe	Mn	Ni	Pb	V	Zn
Coastal NW. GOM	-	-	(190) ^a	60 ^a 45 ^b	18000 ^a 50000 ^b	340 ^a 1400 ^b	-	(50) ^a	-	(300) ^b
Mississippi Delta (Trefry & Presley, 1976)	88000	(1.5)	84	56	46000	1230	56	(48)	-	-
Coastal Eastern GOM (Betzer, 1978)	W.A.S. REF.	- 2 1	2 20	20 20	340 4000	- -	- -	40 10	- -	- -
Central GOM (Feely, 1975)	25000	-	-	-	15000	-	-	-	-	-

^a Holmes et al. (1977). ^b Shokes et al. (1979).

Table 72. Reported metal concentrations for Gulf of Mexico (GOM) sediments (from Trefry, 1981).

	No. of Samples	Fe (%)	Al (%)	Mn (ppm)	Zn (ppm)	Pb (ppm)	Cu (ppm)	Co (ppm)	Cr (ppm)	Ni (ppm)	V (ppm)	Cd (ppm)	CaCO ₃ (%)
Mississippi Delta (Trefry & Presley, 1976)	88	4.0	8.1	740	125	34	28	15	84	41	141	1.0	3
Mississippi Delta, outer shelf, NW Gulf (Davis, 1968)	8	-	-	700	110	50	27	-	-	-	-	-	-
Florida shelf (Trefry et al., 1978)	105	2.3 to 0.04	-	-	66 to 0.8	16 to 0.6	8 to 0.3	-	47 to 2	16 to 0.4	42 to 1	0.3 to 0.01	98 to 6
Slope, rise, plain lower Mississippi Fan (Holmes, 1976)	2482	2.46	-	900	-	11	23	20	84	40	133	-	11
Slope, rise, plain knolls (Trefry, 1977)	43	3.25	6.95	1870	94	17	40	19	57	50	146	0.2	22

BIOLOGICAL FACTORS

PRODUCTION AND DISTRIBUTION OF FOOD


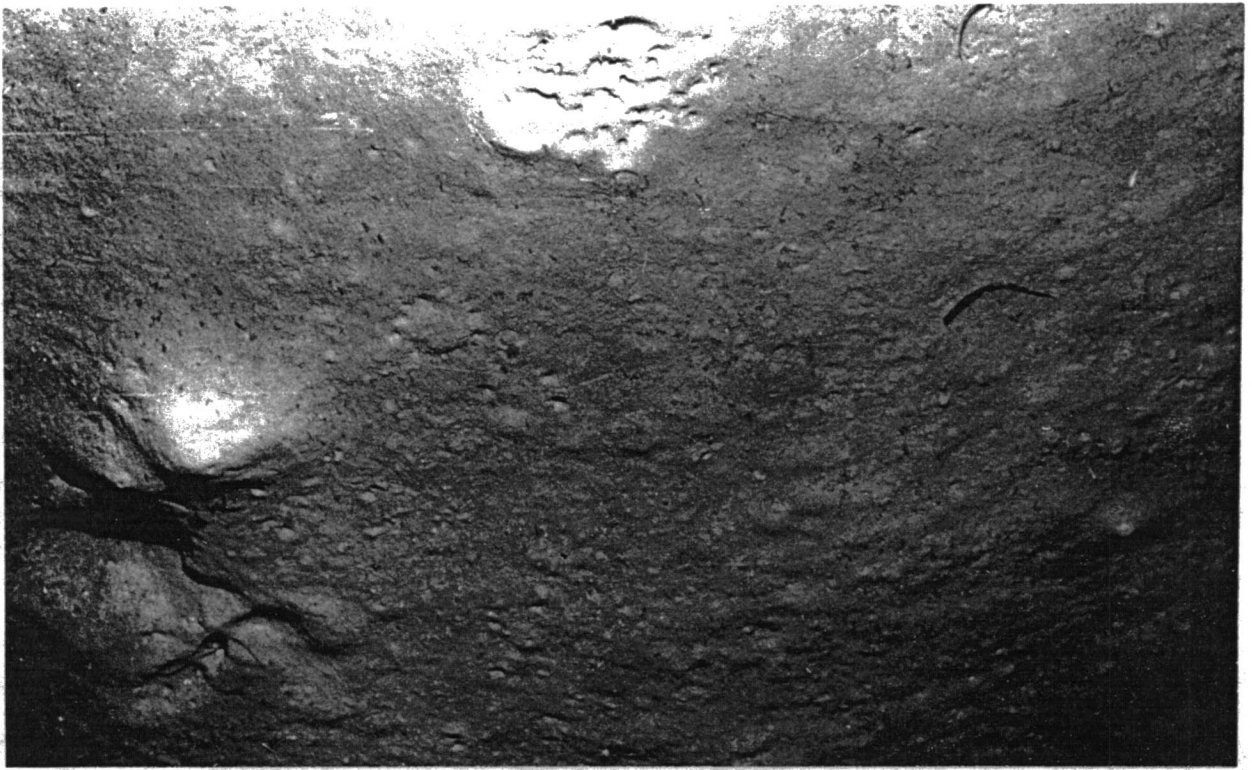
Production and distribution of food exert important, indeed, perhaps the most critical of controls over the development and maintenance of megabenthic faunal assemblages on both geographic and bathymetric axes. Because photosynthesizing plants are limited to the thin, surficial photic zone, the deep sea lacks ordinary primary production so that the supply of chemical potential energy available to nourish the benthic fauna decreases both with increasing vertical distance from the photic zone and horizontal distance from the land. As has been noted, the equivalent of net primary production in the deep sea is the transport and sinking of organic debris that originates either as surface production or as land runoff (Rex, 1976). Thus, energy sources that sustain the deep-sea faunal assemblages come in the form of particulate organic debris from surface production, nutrient-rich fecal pellets of large benthopelagic species that may forage as adults on midwater organisms, plant material derived either from land or shallow subtidal environments, benthic organisms that die in the deep sea, and animal carcasses that come from lower mid-water regions. As yet we are unable to discern with certainty the role that the huge supply of dissolved organic matter (DOM) may have in sustaining bacteria or meiofauna or small macroinfauna, but one may intuit DOM to be of substantial importance. In fact, one can speculate as to the nature of a simple food chain involving DOM that is consumed by bacteria that are eaten by meiofaunal nematodes that are in turn preyed upon by penaeid shrimps and finally the latter being eaten by one or more kinds of predatory fishes. However that may be, the quality, rate, and pattern of food input probably exert some of the most powerful selective forces acting on the deep-sea fauna, shaping the pattern of species diversity (Rex, in press), and accounting for animal density and biomass. In fact, the magnitude of the latter seems to be directly proportional to the amount of usable organic matter reaching the bottom.

PLATE 10

PLANT MATERIAL

There is little doubt but that plant material brought to the deep sea either from the land or shallow marine waters plays an important role in the energetics of the ecosystems of the deep sea.

- A. Various types of plant debris at a depth of 1353 m under the Loop Current in the eastern Gulf. Scale 1.5 x 1.9 m.
- B. Masses of the leaves of Thalassia are collected in the trough by bottom currents. The depth is 1353 m in the eastern Gulf. Scale 1.0 x 1.3 m.
- C. Thalassia leaves on the bottom at a depth of 752 m in the eastern Gulf. Scale 1.3 x 2.0 m.



As we have indicated above, the energy releasing nutrients are transported to the deep sea in several forms (Hinga et al., 1979) as noted below:

1. Particulate organic material.— This material is generally small and may be made up of copepod and other zooplankter fecal pellets, pseudofeces, zooplankter exoskeletons, phytoplankton cells, and finely triturated debris from land and marine plants. Much of it provides a valuable substratum for colonies of bacteria, but they probably contribute to mineralization of available compounds (Jannasch, 1978). Nevertheless, this material can provide a direct flow of energy to deep-sea detritivores (Rex, in press), especially truly abyssal holothurians (e.g., Psychropotes longicauda), some polychaetes, and such echinoids as Phormosoma placenta. Because currents carry this material considerable distances and because many ocean currents vary in speed and direction with change of season, there can be considerable geographic variation in the season, amount, and kind of material reaching the bottom to sustain benthic assemblages. There is the possibility that this material forms part of the diet of certain suspension feeders such as the brisingid asteroids e.g., Midgardia xandaros (see Plates III, D and IV, A in Appendix A), crinoids, etc.

2. Organic debris.— Sinking plant remains are quite common on the bottom of the deep sea, especially offshore of rivers or under major ocean currents that have nearshore branches. Agassiz (1888) is probably first to have called attention to the existence of land and coastal marine plant remains on the bottom of offshore regions. Mortensen (1938) found plant remains in the intestine of various echinoids and other invertebrates. Bruun (1957) and our own observations indicate that dredge or trawl hauls that contained substantial amounts of plant debris were also rich in animals.

It is well known that extensive beds of turtle grass (Thalassia testudinum) exist in the shallow coastal waters of the Caribbean and parts of the Gulf of Mexico. Moore (1963) was the first to note that storm waves break blades and/or uproot Thalassia plants and carry them seaward where they are transported by currents. Menzies and Rowe (1969) photographed substantial amounts of turtle grass that had been deposited on the sea bottom off North Carolina. It is quite likely that it came from the coast of Florida many kilometers away. We have evidence that Thalassia as well as Sargassum is carried into the Gulf from the Caribbean. The most substantial inputs of plant debris that we observed in the Gulf were those derived from Rio Papaloapan and Rio Tonala that pour into Bahia Campeche (Figure 110), the South Pass and Pass a Loutre of the Mississippi River, and the East Gulf Loop Current passing through the Yucatan Strait. In all cases the major inputs to the bottom come during summer and fall. In some cases Thalassia leaves are rolled into compact masses by currents after they have settled to the bottom (Plate 10). Wherever this plant debris accumulates on the bottom, including off Rio Magdalena of northern Columbia and Rio Patuca off Honduras, we found maximum faunal densities. It is impossible to give a precise distance of travel for plant debris before it settles on the bottom, but our estimate for both east and west Gulf are essentially the same, i.e., not less than 550 km in water between 1000 and 3300 m deep. This is in agreement with Wolff's (1976) estimates for Thalassia photographed on the bottom by Menzies and Rowe (1969). Assuming a 2-knot current, this would make the maximum sinking rate about 10 m/hr.

Taking data from photographs of Menzies and Rowe (1969), Wolff (1976) calculated the density of blades in an area of 1.25 hectares to be about 0.1 blade/

m². The highest concentration off North Carolina, about 0.16 blade/m² was found at depths between 2700 and 3200 m.

Considerably higher concentrations of Thalassia leaves were photographed by TerEco personnel in October on the Mississippi Fan under the Loop Current in the eastern Gulf around 25°24'N and 86°04'W in an average depth of 3310 m. (See Plate XXIX, C and Plates L-LVII in Appendix A.) In a total area of 350 m² covered by the photographs, a total of 114 Thalassia leaf parts were pictured for an average of 0.33 leaves/m². In addition, some photographs depicted land plants or Sargassum. Some indirect evidence is at hand that this plant debris is having a positive influence on faunal density and diversity in the area. First, there appears to be no accumulation of the material on the bottom, i.e., there was no increase in debris on the bottom during a series of several photographing days while at the same time large quantities of leaves were taken in the midwater trawl. Second, wherever Thalassia leaves were photographed on the bottom in this area the density and diversity of detritus/deposit feeders were great involving as many as six species of holothurians and numerous polychaetes and mollusks.

Animal deadfall remains are seldom observed in the deep sea. Rex (in press) reports that the account of a deadfall given by Jannasch (1978) is the only one of which he is aware. The same is true of our experience. In 1969, Dr. Maurice Ewing showed the senior author a picture of the carcass of a very large fish on the seabed in deep water off the northwestern coast of the United States. It was being torn apart by echinoids and fish. This is not surprising in light of pictures taken by Isaacs (1969) of fishes and invertebrates tearing apart bait underneath his free-falling, time-lapse camera.

BIOLOGICAL INTERACTIONS - COMPETITION AND PREDATION

Biological interactions are important in determining and controlling the faunal composition of benthic communities; hence they clearly play a role in forming zones. Menge and Sutherland (1976) point out that although competition and predation are influential in structuring communities, they act upon different faunal components. Predation is considered to be a prime factor in organizing and causing diversification in those prey populations (e.g. herbivores and detritus feeders) that occupy lower trophic levels. On the other hand, competition for prey at higher trophic levels (the carnivores) is an important factor controlling the diversity of prey populations. Terborgh (1971) argues that when predators at upper trophic levels are under greater competitive pressure than members of lower levels, they should show more rapid species changes with depth than the latter. Predation from upper levels should reduce competition among prey species resulting in overlap of vertical ranges and a close relationship with the availability of appropriate food. Very likely the most significant predatory impact in deep-sea benthic communities is generated by the megaepifauna as it feeds upon the macroinfauna and macroepifauna. As might be expected then, the epifauna has lower density, lower species diversity, and is zoned more rapidly and definitively than the infauna (Haedrich et al., 1975; Rex, 1977). Taking gastropods as the predators and polychaetes and bivalves as prey, Rex (1977) provides graphic evidence that the rate of zonation (i.e., rate of species replacement) does appear to be related to trophic position, as noted above. In addition to trophic position other factors that affect the rate of species replacement with depth in different groups are the dispersal ability of larvae and the level of mobility involved in gaining food.

Species diversity of the megafauna and, according to Rex (1981) and others, the macrofauna increases with depth below the continental shelf into the Upper Abyssal Zone (Table 73) and then decreases on the rise and the abyssal plain. There appears to be a more gradual decrease across the plain as distance from land increases. But this factor is not as important in the Gulf as perhaps it is in a major ocean. Moreover, it is dependent upon the source of food and the water circulation that might bring terrestrial and other debris for deposition on the abyssal plain. The major deep-sea macrofaunal taxa, viz., polychaetes, gastropods, cumaceans, and bivalves have parabolic patterns of diversity with peaks at 2300-2800 m and lower values on the shelf and abyssal plain (Rex, 1981). This is essentially what we see in the megafaunal groups in Table 73 (for a breakdown of subgroups within the major taxa in Table 73, see Tables 4-33) except that maximum diversity occurs somewhere between 700 and 2250 m. As we have discussed previously, this pattern is probably controlled by the interaction among food production, predation, and competition. Quite clearly lower diversity on the abyssal plain is related to the fact that suitable food input for the megafauna is so low (productivity) that some species cannot maintain critical densities to sustain viable populations. This would be much more critical for organisms feeding at upper trophic levels than for those such as sea cucumbers that are deposit-feeders.

Table 73. Total number of megafaunal species found in the faunal zones of the northern Gulf of Mexico. Note the sharp break below the Upper Abyssal.

<u>Zone</u>	<u>Echinoderms</u>	<u>Decapods</u>	<u>Demersal Fishes</u>	<u>Totals</u>
Shelf-Slope Transition 150-450 m (slope)	71	78	90	239
Archibenthal 475-950 m (slope)	83	73	108	264
Upper Abyssal 975-2250 m (slope)	81	53	72	206
Mesoabyssal 2275-3200 m (slope)	39	16	18	73
Lower Abyssal 3225-3850 m (rise and abyss)	25	18	15	58

Analysis of megabenthos samples taken by means of the skimmer and otter trawls show not only the increase of species richness with increase of depth on the slope but also suggestions of zonation (Figure 110). The curves shown are for decapod crustaceans, fishes, and echinoderms, which are the three principal megafaunal groups. We see that very few decapod crustaceans are added deeper than about 750 m, which is the junction between the two horizons of the Archibenthal Zone. Few fish species are added below 1000 m, which is the depth of the junction between the Archibenthal and Upper Abyssal Zones. Primarily because of holothurians, the echinoderms level off at about 2200 m. These

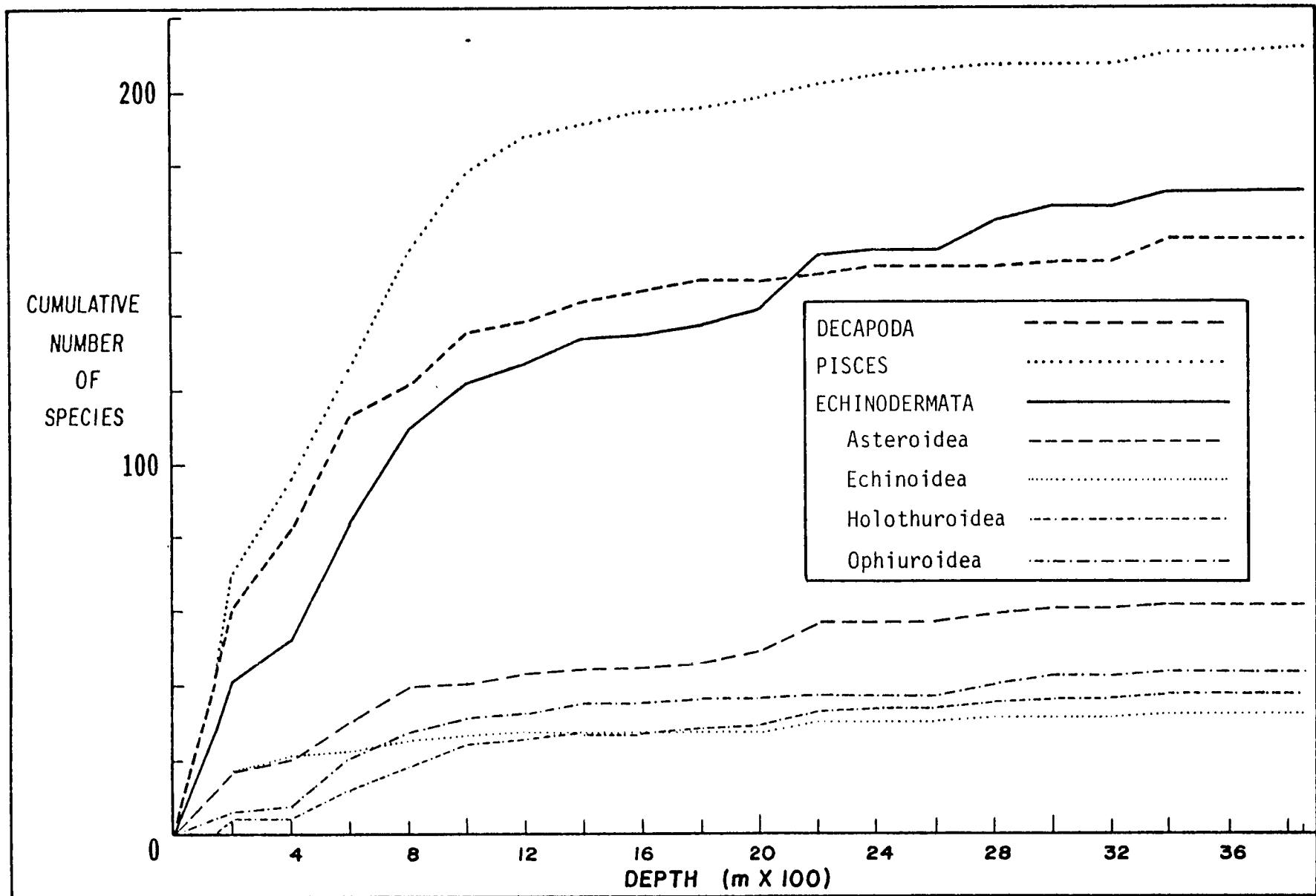


Figure 110. Addition of species of echinoderms (classes shown below), decapod crustaceans, and demersal fishes taken in skimmer and trawl samples from the continental shelf break to the Sigsbee Abyssal Plain in the Gulf of Mexico.

findings are only partially in agreement with the findings of Rowe and Haedrich (1979) where the "most marked changes in fishes occur at 800 and 1600 m separating a homogeneous assemblage, whereas the echinoderm fauna, initially homogeneous, undergoes rapid changes beginning at about 2200 m. Deeper than 800 m, few decapods are added." It should be pointed out that we are dealing with two and one-half times as many fish, three and one-half times as many decapods, and four times as many echinoderm species. Since most of the fish species taken by the ALAMINOS were collected in a very large trawl (20-m gape), chances are high that many of the most mobile species in the zones were captured. If mobile species are less prone to occupy narrow zones on the slope, then their addition could smooth out the abrupt changes noted by Rowe and Haedrich (1979).

One cannot overlook the possibility that hydrostatic pressure exerts a critical control on the vertical distribution of some benthic organisms. We know that several properties of proteins and, indeed, protoplasm itself undergo significant changes under high pressure. This could mean that some metabolic enzymes would cease to function properly at and above a given pressure (Siebenaller and Somero, 1978). This could affect not only somatic but also genetic and reproductive functions.

SUMMARY

Having examined the factors that are considered to be the most important in controlling the distribution and zonation of benthic animals, attempts will be made here to evaluate the relative importance of these factors as determiners of species diversity, the composition of faunal assemblages, and zonation. This triad is linked together by one common factor, the species, so that species diversity is related to the composition of faunal assemblages which is the sine qua non of zonation. Because zonal boundaries are generally drawn between different faunal assemblages, we cannot have a change of zone without a significant change in the composition of the faunal assemblages. However, there need not be a change in species diversity between zones.

Attempts to explain zonation of the benthos in shallow water cite as causes temperature and salinity variations, as well as the heterogeneity of surficial sediments or other substratum. Unfortunately the level of our present knowledge will not permit definitive assessment of the importance of these factors as determiners of zonation of the deep-sea benthos. Clearly, though, we cannot rule them out as contributory causes in some parts of the deep sea. Thus, because temperature and salinity variations are small below the permanent thermocline and negligible below depths of about 1000 m, it is difficult to envisage that the gradients in these factors are affecting the distribution of animals at increasing depths. From the data in Figure 101 it is apparent that if temperature, salinity, and dissolved oxygen are to act upon zonation, it would be above the 1000-m isobath (note also information in Table 74). Below 1000 m the difference in isobathic temperature extremes is less than 0.3°C; dissolved oxygen is at or above 4 ml/l and it rises steadily to a high of 5 ml/l in the abyss; and salinity changes less than 0.1 ppt from there to abyssal depths. Nevertheless, it is readily apparent from Figure 93 that in the northern Gulf there are more zones and cluster subsets below than above the 1000-m isobath. For these reasons the above factors cannot be considered to be prime determiners of zonation in the deep sea.

Table 74. Comparisons of some physico-chemical factors and zones above 1000 m depth in the Gulf of Mexico.

<u>Physico-chemical Factor</u>	<u>Depth (m)</u>	<u>Zone Relationship (if any)</u>
Permanent Thermocline	~ 150	Upper limit of Shelf/Slope Transition Zone (Subtropical Underwater)
Oxygen Minimum	~ 450	Boundary between Shelf/Slope and Archibenthal Zones
Salinity Minimum	~ 800	Boundary between Archibenthal horizons (Subantarctic Intermediate Water)
Temperature Minimum	~ 1200-1600	In middle of Upper Abyssal Zone

Because we have seen definite changes in faunal assemblages from the continental shelf to the abyssal plain, it could be assumed that if physico-chemical factors are important causes of these changes they should change in a similar discrete way. Indeed, in some cases they do, but in other cases they do not and it is my thesis that the latter may exert as great or greater influence than the former. For instance, physiography changes abruptly in places on the vertical axis from the shelf to the upper slope and from the lower slope to the steep escarpments and thence to the flat abyssal plain. In places, as seen shortly, there appears to be a relationship between physiographic change and boundaries between zones. However, these physical changes probably do not exert any severe impact on organisms. Rather their effects may be indirect as on sedimentation and possibly the accumulation (or lack of it) of particulate food. In such cases, organisms are attracted to and not impacted by the physical change. On the other hand, there are some physico-chemical factors that even though they change regularly with depth can be strong factors in creating discrete zonation. Hydrostatic pressure, which changes 1 atmosphere for each 10-m change in ocean depth, is one of these. Certain physiologic functions of organisms, such as the action of particular metabolic enzymes, are known to be pressure sensitive; hence species having similar pressure thresholds will arrive at similar tolerance depths. In such cases, organisms are repelled by the impact of an inimical factor. Thus, we have the rudiments of assemblage formation either by attraction or repulsion or both.

The roles played by pressure and bottom currents are ill-defined at present, but it is difficult to believe that the metabolic effects of pressure do not affect the vertical distribution of some species. The fact that the tendency for bottom currents to follow contours is proportional to the steepness of the slope provides some relationship between them and isobathic zones. Their effect could be mediated by delivery of food and larvae in a zonal manner, but as yet documentation is lacking.

The role of physiography in determining zonation is also impossible to define; yet there are some interesting correlations. For instance, the shelf break in the northern Gulf ranges between 118 and 150 m, the latter of which marks the

upper limit of the Shelf/Slope Transition Zone. The 2200-m isobath marks the beginning of the Sigsbee Escarpment and the upper limit of the Mesoabyssal Zone whose lower boundary at 3200 m also marks the intersection of the escarpment with the continental rise. Physiographic effects on zonation may be quite indirect through their effects on currents and thus on the distribution of food and larvae. Physiography, especially the steepness of slope may be disruptive of zones but beneficial to the deep-sea benthos by facilitating slumping that can transport food to the rise and abyssal plain.

Sediment grain size can affect the distribution of specific types of benthos (Gray, 1974) but there is little evidence that sediment texture is arranged in zonal patterns. This simply emphasizes the point that both geological and biological sampling in the deep ocean have not been done in sufficient density to ascertain in a specific way the influence of sediment type on faunal composition.

The distribution of particular types of food is clearly a prime determiner of the faunal composition of benthic communities and zones and to a certain extent of species diversity. The latter is a matter of contention. Although species diversity of the megaepifauna increases down the slope to intermediate depths and then decreases across the rise onto the abyssal plain, animal density and biomass, which are measures of production, decrease markedly along this same depth gradient. The effect of this on diversity is quite straightforward, i.e., diversity drops on the plain in part because food inputs are often so low that some species cannot maintain densities sufficient to support viable populations.

Even though experimental proof or even direct observations are lacking, it is not difficult to accept the possibility that competition and predation, particularly when coupled with the rate of production and patterns of distribution of food, play critical roles in determining species diversity and contributory roles in determining assemblage composition and zonation. Thus, the diversity of faunal assemblages is determined by predators that tend to feed upon the numerically dominant prey species. This reduces interspecific competition at lower trophic levels which could permit higher diversity among prey species. Competition among predators can then lead to feeding predilections and specializations that would allow more predators to coexist in a physical environment that appears, outwardly at least, to be homogeneous.

PART III. GENERAL ECOSYSTEM ANALYSIS

7. THE SLOPE AND ABYSSAL ENVIRONMENTS

PHYSICO-CHEMICAL CHARACTERISTICS

The benthic environment of the deep Gulf with its overlying water column presents some distinctive contrasts. For instance, we see a relatively flat, broad and very productive continental shelf joined along a hummocky intersection to a very flat and apparently barren abyssal plain through a moderately rich, two-angled and very active continental slope and rise. Throughout this sweep of seabed there are some active and changing environments but whereas a decade ago one would have described the whole of the deep end of the benthic in the Gulf as stable, serene, and almost unchanging, we now know that some parts of it have strong bottom currents and much of it is regularly receiving substantial inputs of sediment. This contrast is recognized by our designating the eastern part of the Lower Abyssal Zone as the "Active" subdivision and the western part as the "Tranquil" subdivision. Although the slope system can be thought of as a transition environment broadly influenced by processes occurring to either side, it has several unique characteristics that impact upon both its benthos and pelagial. The concept of transition applies equally as much if not more to the pelagic than to the benthic environments on and over the slope.

HORIZONTAL GRADIENTS IN THE SURFACE WATER

Hydrographically, the surface water of the upper slope may be derived from either the neritic or the oceanic areas. The resident surface water here generally constitutes a mixture of shelf and open Gulf water, but at any moment one or the other water mass may predominate. As noted in an earlier section, the temperature of the shelf water, which is located between 28° and 30°N latitude, closely parallels the daily and seasonal temperature regimes of the air. This becomes less obviously the case southward where the water over the lower slope, rise, and abyss is less influenced by continental than tropical conditions between 23° and 28°N latitude. Here daily variations and seasonal extremes are dampened.

Under the influence of river discharge, shelf water displays salinity patterns that are both lower and more variable than offshore surface waters. Throughout most of the year the Mississippi River controls the shelf salinity for considerable distances west of the Delta. In the summer, generally during July and early August, its principal flow is eastward at least as far as the region over DeSoto Canyon. The high salinities of the offshore waters are influenced and maintained high by the Loop Current. As noted in an earlier section, although this current per se does not penetrate into the western Gulf, anticyclonic rings detached from the Loop migrate westward on a regular basis. These rings transport not only Caribbean water but also pelagic larvae and other plankters as well. So far as surface waters are concerned, the gradients in temperature and salinity between shelf and offshelf waters are not observed to the same degree in the case of dissolved oxygen. Since dissolved oxygen is derived through diffusion from the atmosphere and photosynthetic activity of phytoplankton, the dissolved oxygen of the surface waters is, in all cases, near saturation.

VERTICAL GRADIENTS IN THE WATER COLUMN

In the previous section we have noted the horizontal variations in the Surface Mixed Layer of the Gulf. The thickness of this layer varies from place to place but has a maximum of about 125-150 m. Below this depth four other layers or water masses are noted. But only two of them are widespread, viz., the Oxygen Minimum Layer, which typically extends from 300 to 700 m in depth, and the Gulf Basin water which is found most typically from 2000 m on down to the bottom.

Seasonal temperature variation is suppressed with depth, and it has been noted that the depth of the 18°C isotherm is relatively constant, ranging only between 125 and 150 m. Below this depth very little seasonal change in temperature occurs. Whereas the surface water temperature seasonally varies at least 8-9°C, the variation at 150 m is rarely 3°C and at 750 m is only 1.0°C. As in the case of temperature, seasonal variation in salinity also decreases with depth.

Although variations in temperature and salinity are greatest in shallow waters over the continental shelf, there are gradients in these parameters as well as dissolved oxygen that are reached in depths over the slope. For temperature the gradient extends from values of 30°C or so at the surface to about 4.23°C at 2000 m (in the Gulf Basin water); for salinity it extends from as much as 36.7 ppt at 50-200 m below the surface to a salinity minimum of 34.86 ppt between 550 and 900 m depth and then rises to about 34.9 ppt at the bottom; and for oxygen it extends from 5.0 ml/l at the surface to about 2.5 ml/l in the oxygen minimum layer and then increases again to 5.0 ml/l toward the bottom. Since, as noted above, several layered water masses are traversed in the vertical profile, the gradients undoubtedly have discontinuities at the layer interfaces. One point that probably has additional ecological significance is the fact that the Oxygen Minimum Layer extends from 150 to 750 m depth in the northeastern Gulf and only from 250 to 650 depth in the northwestern Gulf.

Another major vertical gradient is, of course, related to the quantity and quality of light penetrating to various depths in the shelf and slope waters. One percent of the incident solar radiation marks the limit below which little useful photosynthetic activity is carried on in the sea. In the turbid waters of the shelf this value may be reached at a depth of scarcely more than one meter. But on an offshore line this limit may be extended to depths of 50 to 60 m. Since available light energy controls the ability of phytoplankton to carry on photosynthesis, this depth may be taken as the lower boundary of the euphotic zone. Thus, the entire slope and abyssal environments are in the perpetual darkness of the aphotic zone except, of course, for bioluminescence. A final vertical gradient is that of pressure. Increasing at the rate of one atmosphere per 10 m increase in depth, it ranges from 15 atmospheres at the shelf break to about 380 atmospheres in the Abyssal Zone. As yet, however, we are unable to state with certainty how this 25-fold increase in pressure may control the vertical distribution of animals in the slope-abyss environments.

BOTTOM TOPOGRAPHY AND SURFACE SEDIMENTOLOGY

The Gulf of Mexico is a subsided oceanic area that contains a thick sedimentary sequence and is underlain by oceanic crust (Antoine, 1972). The shelf and slope area of the northeastern Gulf is a carbonate bank which has been

subsiding since Cretaceous time. The mesozoic salt deposits of the northern Gulf thin toward the east in this province. The major feature of the northwestern Gulf is the Gulf Coast Geosyncline where salt diapirism has modified the sedimentary pattern extensively (Antoine, 1972). The central basin of the Gulf is divided into three parts: the continental rise, the Sigsbee Abyssal Plain, and the Mississippi Fan. The continental rise resulted from a build-up of sediments transported from the north toward and into the basin. The principal features of the Sigsbee Abyssal Plain are its extreme flatness (1:8000, Ewing et al., 1958), the diapiric structures called the Sigsbee Knolls which rise as much as 375 m above the plain, and the fact that the sediments of the basin are about as thick as the present greatest depth of the Gulf (3850 m). The Mississippi Fan (or Mississippi Cone) extends from the Mississippi Trough to the southeast. The sediments of the fan merge with the basin sediments.

One of the principal features at slope depths of the northeastern Gulf is DeSoto Canyon. There are many salt diapirs in the canyon but they scarcely reach the sediment surface. Antoine (1972) found it difficult to account for the continuing presence of the canyon with the encroachment onto its western edge of prograding sediments from the Mississippi. There is no river drainage system from the north that can be associated with the canyon. It seems likely that it owes its origin and its persistence to the action of oceanic currents.

One of the most interesting topographic features of the northwestern Gulf is a complex submarine canyon-fan valley located about 200 km south of Galveston, Texas. It begins at the 180-m isobath and terminates after receiving other systems in the abyssal plain. Bouma (1972) indicates that this complex, referred to as Alaminos Canyon, was very likely connected with the Rio Grande and Brazos-Trinity Rivers.

The largest area covered by one mineral suite is the central Gulf, including the Mississippi Fan and the shelf-slope-rise-abyssal plain area south of Louisiana. The sediments are detrital and come from the Mississippi Delta (Bouma, 1972). On the fan and abyssal plain turbidity currents were important agents of transport and deposition. Also, it is now known that bottom currents strong enough to scour the bottom and winnow out sands exist on the fan, and, indeed, extend up into DeSoto Canyon. So far as we know now, such currents do not exist on the western extension of the rise and plain. In areas where sediment is actively accumulating from Mississippi River deposition, the bottom becomes structurally unstable and slumping is common. Moreover, slumping may occur on the upper slope in the western Gulf as a result of the seaward prograding of the shelf break as the sediment overload causes the deep salt beds to flow under steady pressure.

BOTTOM HABITAT DIFFERENTIATION

From the above discussions and descriptions, it is evident that there can be considerable habitat differentiation on the bottom and in the near-bottom waters. Depth related factors acting singly or in combination tend to control the distribution of offshelf organisms. This is complicated by the fact that the vertically layered water masses intersect the slope at various depths creating slight changes in the physics and chemistry of the bottom itself and the near-bottom waters. On the northern slope where the Oxygen Minimum Layer bathes the bottom there is a zone of organic-rich sediments. Thus, although the concentration of dissolved oxygen may not be low enough to seriously affect

many marine animals, it may not be sufficient to oxidize organics as rapidly as elsewhere. Habitat differentiation may also be brought about by bottom currents that flow along the contours, perhaps bringing with them fine sediments, larvae, and organic detrital material from the surface. Another factor, of course, is produced by topographic irregularities on both small and large scales. The physical devastation which accompanies slumping will locally denude some areas and bury others, but at the same time it may bring food materials. A change of sediments may also produce important albeit patchy habitat differentiation. Even surface and intermediate water currents can produce bottom differentiation, since all basic food materials and in some cases pelagic larvae of the benthos must be imported from above. Where they come to rest depends on sinking rate and transport speeds, directions, and persistence. In addition to creating bottom habitat differentiation these latter factors may account for periodicity or seasonality in the offshore environment.

SEASONALITY IN THE DEEP GULF

Seasonal changes in temperature, salinity, and light that are substantial in surface waters are moderated with depth. Still, their effects are felt in the deeper areas of the Gulf. It is evident also that changes in surface currents can result in effects that are felt in deeper layers, perhaps even at abyssal depth. Those surface currents that are generated by winds can change in speed, in volume of flow, and direction, even to the extent of reversal with time of year. Such changes are known to occur regularly along the Texas coast, and their perturbations affect conditions on the outer continental shelf and down the slope. Seasonal changes in production of organic matter in the surface waters should be reflected in seasonal variation in the benthic deposition of organic matter. Moreover, in the rainy season on continental masses, rivers in flood stage bring masses of land vegetation, including that from wetlands, into the Gulf where some of it is carried long distances before being deposited on the bottom. Storms at sea during summer and fall often dislodge marine growth from the bottom and carry it into currents that travel for hundreds of miles dropping vegetation to the bottom along the way. In this study we have documented photographically (see Plate 10) and by bottom sampling that such inputs do occur. Moreover, they occur on a regular basis so that they may produce what can be called quasi seasonal responses of the benthos. In an otherwise relatively constant environment, these slight changes may be picked up by benthic organisms as coordinating cues for feeding, breeding, and other activities.

BIOLOGICAL DISTRIBUTION PATTERNS

DISTRIBUTION OF PLANKTON AND MICRONEKTON IN THE WATER COLUMN

As in the case of benthic organisms, a common distributional pattern of plankton describes a change in species composition and abundance as one proceeds from the shelf to the offshore waters. Change in species composition has been noted for diatoms and dinoflagellates among the phytoplankters, and for copepods, euphausiids, and chaetognaths among the zooplankters. Early work and the more recent investigations of Hopkins (1982) reveal that although an onshore-offshore gradient of reduction of plankton populations occurs in the northern Gulf, there is still a substantial abundance in deep water as, for example, over the Mississippi Fan at 27°N latitude and 86°W longitude.

Shelf populations of phytoplankton organisms tend to run about $0.2-9.0 \times 10^6$ cells/l, and open Gulf populations average about 1.0×10^2 cells/l. Those of the waters over the slope run around $1.3-12.0 \times 10^2$ cells/l, which is only slightly greater than the open Gulf values. As might be expected, zooplankton abundance shows similar patterns. The standing crop in shelf waters averages around 0.1 ml/m^3 ; that of the slope averages about 0.06 ml/m^3 ; and that of the open Gulf averages about 0.05 ml/m^3 . The shelf plankton is frequently dominated by meroplankters, whereas holoplankton tends to predominate in the open Gulf. However, it should be noted that meroplanktonic stages of various decapod crustaceans, e.g., megalops larvae of true crabs, have been noted to be extremely abundant in surface waters over the abyssal depths, especially in summer.

The vertical distribution of zooplankton over the deep Gulf was studied by Hopkins (1982). Both grazers and carnivores reach maximum numbers during the day in the upper 50 m, and, at night, in the top 15 m.

Copepods are the principal contributors to biomass, constituting 49% of the day and 60% of the night standing stock. Euphausiids ranked second and chaetognaths third, the combined total being 75% of the day and 80% of the night standing stock. Hence we see that abundance decreases exponentially with depth, and over half of the biomass occurs in the upper 200 m. Hopkins' (1982) data show that the night biomass of zooplankton over the Mississippi Fan (22°N 86°W) at a depth of 15 m was $1193.6 \text{ mg}/100 \text{ m}^3$ (div) and $26.4 \text{ mg}/100 \text{ m}^3$ at a depth of 1000 m.

Just as zooplankton genera, especially of copepods, tend to change along an onshore-offshore axis, the dominant taxa change from one depth zone to the next. An interesting observation on the micronektonic mid-water fish, particularly the myctophids, shows that their zone of abundance does not always coincide with that of their food species. Thus, whereas copepods that are the principal source of food for myctophids reach maxima in water shallower than 50 m, the fish concentrate in the 50 to 150 m zone. This argues for the point of view that other factors than food availability may regulate the vertical distribution of micronekton.

DISTRIBUTION OF BENTHIC ANIMALS OF THE SLOPE AND ABYSS

Most of benthic inhabitants of the slope are not found elsewhere, and the same is true of the abyssal plain. Some of the benthic species of the outer shelf do spill over onto the upper slope, but most of these have disappeared by a depth of no more than 250 m. Likewise, species that have their maximum population on the upper slope but move onto the shelf do not penetrate far shoreward and do not depend upon estuaries for completion of their life cycle. Beyond the 250-m isobath the fauna becomes truly deep sea in character.

The obvious features of the benthic fauna are the depth-related limitations of individual species and the breaks in the faunal assemblages. Although technically we recognize four faunal zones on the slope, only three are descriptive of a true slope fauna. Several faunal breaks have been noted at the following depth ranges on the slope, rise, and abyss:

150- 450 m	Shelf/Slope Transition Zone
450- 500 m	Break between Shelf/Slope Transition and Archibenthal Zones
750- 800 m	Break between Horizons A and B of the Archibenthal Zone
950-1000 m	Break between the Archibenthal and Upper Abyssal Zones
2250-2300 m	Break between the Upper Abyssal and Mesoabyssal Zones
2700-2750 m	Break between Horizons C and D of the Mesoabyssal Zone
3200-3250 m	Break between the Mesoabyssal and Lower Abyssal Zones

On this basis it appears that seven more or less distinct depth-related faunal assemblages characterize the benthic slope-rise-abyss faunae of the northern Gulf. The observed faunal breaks clearly reflect, in part, discontinuities in physical and chemical factors of the benthic environment. These include known current patterns and the upper and lower limits of the Oxygen Minimum Layer. However, not all the faunal breaks can be accounted for on the basis of physical and chemical factors, and it is not unlikely that biological factors as well as physiographic factors are also involved, as discussed elsewhere.

EXCHANGE PROCESSES

Potentially the surface waters of the continental slope and rise are in continuity with those of the shelf and the open Gulf over the abyss. But in actuality they are not, at least not in all parts of the Gulf. In some places the surface waters of the slope constitute a zone of mixing between shelf and open Gulf and thus reflect intermediate physical and chemical properties. But in other places they are separated from shelf and abyssal surface waters by strong shears that are so marked as to be perceived visually. This is not to deny that tidal, wind-generated, and other currents may from time to time cause fairly extensive mixing. For instance, during the passage of polar fronts, waters in the northern Gulf can be affected profoundly to depths of 150 m. As surface waters are pushed southward by winds having velocities of 40 kt or more, they are replaced by bottom water flowing shoreward from the upper slope isobaths. Today we know that even the deepest parts of the Gulf are not static nor comprise a closed system. Note, for example, the vertical structure of the dissolved oxygen concentrations in the eastern Gulf, remembering that dissolved oxygen can only be added at the surface and carried to depths by downwelling water masses (Table 75, A). Here we see that dissolved oxygen concentrations rise steadily to a level of over 5 ml/l at 3170 m depth from the oxygen minimum at 500 m depth (Table 75, B). In order to maintain this relatively high dissolved oxygen concentration in the deep Gulf, there must be periodic inputs of oxygen-rich water from the deeper aspects of the Caribbean that is forced over the sill into the Yucatan Straits from which it courses into the abyssal basin by virtue of its high density. The high dissolved oxygen concentrations on the bottom indicate that this water is regularly replaced as it rises slowly and eventually exits the Gulf. So far as we are aware this outflow is primarily into the Caribbean at intermediate depths. This flow should not be confused with the East Gulf Loop Current which also enters the Gulf via the Yucatan Straits but at shallow depths. Most but not all of this water eventually leaves the Gulf via the Florida Strait; some returns to the Caribbean via the Yucatan.

Clearly these surface and deep water movements carry not only physico-chemical constituents but also plankton, including larval stages, and particulate and dissolved food materials.

Table 75. (A) Physico-chemical characteristics of the water column 15 cm above the bottom on the Mississippi Fan. Samples taken by a special time-activated water bottle between July 12 and 24, 1967 in the eastern Gulf in and below DeSoto Canyon. (B) Samples collected during the same period and in the same area but by conventional gear and hydro-cast techniques.

Depth (m)	Temperature (°C)	Salinity (ppt)	Oxygen (ml/l)	
(A)				
750	5.73	34.881	3.495	
868	5.32	34.899	3.696	
1875	4.17	34.994	4.883	
2320	4.18	34.973	5.087	
3170	4.28	34.966	5.115	
(B)				
1	29.30	36.254	4.474	
10	29.30	36.253	4.510	Surface oxygen minimum
50	23.44	36.677	4.338	Salinity minimum
500	8.76	35.049	2.731	Oxygen minimum
700	6.20	34.876	3.272	Salinity minimum
1600	4.15	34.967	4.930	Temperature minimum

RESIDENCE VS. TRANSIENCE OF SPECIES

Given any particular shallow part of the Gulf of Mexico, one would expect to find both permanent resident and transient species comprising the faunal assemblages at one time of year or another. The percentage of true resident species certainly increases with depth, reaching its maximum in the benthic inhabitants. Because planktonic organisms are by definition carried passively by water currents, one might expect to find only transient species as they are swept into and out of an area with the water masses. But two characteristics of some plankters, including larval plankters (meroplankton), permit many species to remain as quasi residents of an area. Planktonic species typically exhibit rapid reproductive response to favorable environmental conditions. Second, many plankters undergo diel vertical migrations. When we couple these traits with the observation that current direction may differ dramatically with depth in the water column, we have conditions that favor establishment of resident status for some planktonic species. Moreover, it is known that even the direction of flow of surface currents far at sea may reverse on an as yet unknown time scale. These phenomena could account for maintenance of both pelagic and benthic species in an area in spite of their inability to move against current flow. Clearly we have more than hypothetical evidence that these things occur.

It is known, for example, that bottom currents at depths of 120 or so meters at the shelf break off Texas in the vicinity of the Flower Garden Banks generally

flow toward the southwest. Surface currents in the same area on the other hand are observed to flow in varying directions, including toward the northeast. Moore (1973) has demonstrated that subsurface currents ranging in speed from 0.1 to 0.6 kt move along or obliquely across the upper continental slope of the northwest Gulf. He found that deep currents separated by a sharp shear were flowing to the northeast at 200 m and to the southwest at 450 m depth. In the same region some 160 nm south of Galveston, TerEco personnel tracked surface currents in July 1982 for as much as 12 nm during which time the current moved at an average speed of 1.4 kts. The direction of flow was generally to the east-northeast often in face of an opposing wind. In August 1982 at the same location the current was moving to the west-southwest at speeds up to 1.5 kt, again often counter winds were blowing. The water depths in this area range up to 1800 m over the slope. Previous field studies carried out by TerEco in the same area indicate that various pelagic species and benthic meroplankters undergo vertical migration here.

Nektonic species are free-swimming and are capable of maintaining themselves in an area, despite the water currents, or of migrating to favorable areas. A great deal of information points to the fact that many of the nektonic predators are seasonal transients in the area, primarily during the warmer months of the year. These include the billfishes, tunas, dolphin, wahoo, jackfishes, mackerels, and other highly mobile forms.

Ordinarily we expect that deep-sea species of benthos practice lecithotrophic development. For instance, among the deep-sea species of bivalves, 60-70 percent have lecithotrophic development (i.e., large, yolky eggs and a short non-feeding pelagic stage) and between 15-30 percent have direct development (Knudsen, 1979). Peracarid crustaceans (e.g. amphipods and isopods) have nonfeeding larval development also. On the other hand, Rex and Waren (1982) point out that many deep-sea prosobranch snail species have planktotrophic development. Interestingly enough, 76% of these are predatory species. Only 31% of the lecithotrophic prosobranchs are predatory. Rex and Waren (1982) think that the dispersal afforded by planktotrophic development may "better able predators to track changes in prey availability." This relationship appears to be highly tenuous, particularly since even a two-day lecithotrophic larval stage could disperse eggs or nonfeeding larvae for about 17 km with a 10 cm/sec current (0.19 kt).

INTERNAL DYNAMICS - PRODUCTION, CONSUMPTION, DECOMPOSITION

Biological production involves the creation of living organic matter, either through photosynthesis (primary production) or through consumption of other organic matter (secondary production). In a vertical section of the deep-ocean environment, as elsewhere in the world oceans, primary production is limited to the euphotic zone. Such material may then be consumed locally, transported out of the area horizontally, or transported to deeper layers of the ocean system. In addition, organic matter produced on the land, estuaries, or the shelf may be imported into the deep ocean system.

Consumer species are found at all levels of the water column and depths of the bottom. Whereas those species inhabiting the euphotic zone may utilize locally-produced or imported food sources, those that inhabit the aphotic zone are dependent entirely upon production which comes from the upper layers or from outside the system. Such food arrives in several forms. The conventional concept is that of a drizzle of fine organic particles from above that sustains

the meiofauna and macroinfauna. For years the notion that deadfalls of fishes, whales, squids, etc. formed a significant part of the food supply of the deep sea was not popular. But in the 1970s, especially when the significance of the films showing a wide variety of vertebrates and invertebrates voraciously devouring dead bait was realized, the idea began to gain wider acceptance (see, for example, Haedrich and Rowe, 1977). Certainly plant material of marine or terrestrial origin serves as a basis for a food chain. Then, too, in parts of the deep system, large predators, such as some demersal fishes, do not wait for the rain down of material from above. Rather they move up in the water column to forage upon mid-water life and then return to the bottom to breed. Finally, cognizance must be taken of the contribution that dissolved organic matter makes either directly or indirectly to the support of deep benthic assemblages. This material is known to leak from rapidly photosynthesizing phytoplankters, from the bodies of dying organisms, and from those that are torn apart by predators. This dissolved material (DOC) is anywhere from 10 to 20 times as abundant as organic carbon in small particulate form (POC). Water samples taken by TerEco Corporation personnel just 15 cm above the bottom at various depths down DeSoto Canyon and onto the Mississippi Fan demonstrate this very well, as follows:

<u>Depth (m)</u>	<u>DOC (mg C/l)</u>	<u>POC (mg C/l)</u>
750	0.46	0.046
868	0.44	0.028
1875	0.47	0.029
2320	0.47	0.028
3170	0.58	0.028

The significance of these figures becomes clearer when we note that one year's production of organic carbon in photic waters over the slope of the northern Gulf of Mexico is only 2.28 mg C/l. It is therefore inconceivable that this huge storehouse of potential chemical energy (0.5 g C/m³) is not extremely important to the nutrition of the deep sea, since we know that bacteria and various invertebrates (both meiofauna and macroinfauna) can absorb and oxidize DOC.

INTERNAL DYNAMICS: VERTICAL AND HORIZONTAL TRANSPORT

Transport of nutrients and organisms involves the displacement of materials from one area to another. It may take place by a variety of means. Horizontal transport may involve the passive movement of dissolved and suspended matter by wind-driven or geostrophic currents or it may entail active swimming by nektonic species.

Horizontal transport is particularly important adjacent to and at various more distant points from mouths of major rivers. The Mississippi is of course such a river. For much of any given year most of the outflow from the Mississippi courses westward after reaching the Gulf. Because it carries nutrients in dissolved and particulate form, including vegetation, it is not surprising that very productive fisheries exist in the area west of the delta. But in our early pelagic and benthic sampling we found very rich zooplankton and benthos on a line from the eastern exit of the river (Pass a Loutre) over the upper part of DeSoto Canyon. In August of 1968, we traced Mississippi River water as far eastward as Panama City, Florida some 120 nm distant from the delta. On

August 9 a long "river" of very green water was noted in the vicinity of DeSoto Canyon. Using an STD it was found that the green was of low salinity and temperature (Table 76). Furthermore along the contact between green and blue water dense masses of marine (Sargassum) and terrestrial vegetation were accumulating. It was obvious that the thin layer of low-salinity water (31.38 ppt) was flowing over the marine water (35-36 ppt) causing floating vegetation to accumulate along the shear as the high-salinity water turned downward. Fish also appeared in large numbers along the shear. In fact, swordfish were taken in commercial quantities along this contact later in the summer.

Table 76. Temperature and salinity data taken in the vicinity of DeSoto Canyon on August 9 and 10, 1968. Note the thin layer of Mississippi River water flowing over the normal marine waters of the region.

Date	Depth (m)	Salinity (ppt)	Temperature (°C)	Location and Comments
9 Aug.	Surface	31.38	29.7	29°11.3'N, 87°30.5'W
	9	31.90	28.0	DeSoto Canyon
	15	35.60	25.0	green water, much floating
	60	36.35	19.5	vegetation, pycno-thermocline
9 Aug.	Surface	31.48	30.0	29°10.3'N, 87°31.5'W
	12	35.00	26.0	green water, floating
	15	35.40	24.5	vegetation, pycno-thermocline
	60	36.30	19.5	
9 Aug.	Surface	31.62	30.3	29°10.9'N, 87°22.5'W
	15	36.00	25.0	green water, floating
	60	36.25	19.8	vegetation, near contact of green and blue water
10 Aug.	Surface	34.1	31.0	28°46.3'N, 87°36.2'W blue water

Benthic samples taken in the vicinity of the westernmost part of the low-salinity water contained a great deal of plant material of terrestrial origin and the samples were rich in holothurians, demersal fishes, galatheids, and carideans. As we sampled eastward the vegetation on the bottom was primarily of marine origin and the benthic faunal samples were less rich.

After tracing the water to positions offshore from Panama City, Florida we found that mixing had caused the salinity to rise to 34 ppt and that very little floating vegetation was present.

Vertical water currents may transport dissolved and suspended materials upward (through upwelling) or downward (through water mass sinking). Materials may also be transported upward by gravitational floating (if particles become less

dense than water, as through the incorporation of gas bubbles in the carcasses of dead organisms) or by gravitational sinking of dense particles and dead organisms. In addition, vertical migrations of animals in the water column are known to occur on daily and seasonal bases, and large amounts of organic matter may be transported in this way, as was noted above. Finally, it should be noted that some benthic animals may pass portions of their life cycles close to the surface of the water column. Typical of this is the Leptocephalus larval stage of the deep-sea eels that as adults live on or in the bottom. The Leptocephalus of one of the numerical dominant fishes, Synaphobranchus oregoni, lives and grows in the euphotic zone. When it metamorphoses and sinks to the bottom, it takes up demersal life at depths between 500 and 2000 m on the slope.

SYSTEM COORDINATION AND REGULATION

Ecosystem processes cannot be based upon random events. Environmental signals, however subtle, must serve as cues to initiate biological activities, insuring simultaneous response of different members of the same species, and coordinating simultaneous and sequential activities of different species within the system. In all ecosystems so far studied, the general signals are provided by the physical environment, and specific recognition cues are provided by individuals within each species. The former often relate to seasonal and daily weather phenomena, and the latter may be based upon visual display, behavior patterns, sound or light production, release of specific chemical cues, and the like.

Very little is known about the signals and communication devices important in the life histories of most slope organisms. Within the euphotic zone light and other well known weather factors undoubtedly supply the primary information required. Although such factors become subdued with depth, at least some of the seasonally induced changes of the surface waters must reach the bottom in "coded" form. Slight modifications of currents, nutrients or sediments from above, or of temperature or salinity may supply the information necessary to trigger breeding, spawning, release of larvae, feeding, etc. Individual species recognition may be accomplished through photophores, specific chemicals (taste and odor), sound and other vibrations, and touch. These modifications or adaptations are only hints at what must be a very complex and sensitive communication system in the deeper waters of the slope.

8. THE DEEP GULF ECOSYSTEM

INTRODUCTION

In view of the limited amount of critical data at hand, it may seem presumptuous to attempt to describe the deep Gulf ecosystem and analyze how it works. It is admitted that many gaps exist in our knowledge of the offshelf ecosystems, but it is felt that enough information is now available to permit development of rough conceptual models of the composition and dynamics of this complex system. But before launching into this topic, it may be well to define the term ecosystem and say something about its components.

In principle the concept ecosystem is dimensionless; hence one is justified in discussing the ecosystem of an estuary or of the continental shelf or of the continental slope, or indeed, of all of the area from the outer shelf to and including the abyssal plain, which is what we propose to do here. A marine ecosystem then is the community of organisms in a given area, including both pelagic and benthic species that are interacting with the physico-chemical environment in such manner that energy flows through trophic levels of varying diversity and in which mineralization of materials occurs to produce a true cycle from primary producers to top consumer and return.

COMPONENTS OF MARINE ECOSYSTEMS

From the trophic point of view an ecosystem has two principal components, viz., the autotrophic component and the heterotrophic component (Odum, 1972). The autotrophs or producers, largely green plants ranging from diatoms to sea grasses and kelps, photosynthesize organic compounds. These compounds form a strong yoke between biotic and abiotic components (e.g. CO_2 , H_2O , N, etc.). The heterotrophs or consumers are divisible into predators that feed on other living organisms, and saprophages (bacteria, fungi, and some protozoa) that feed on dead organic matter and return to the abiotic sphere the nutrients needed by the autotrophs.

ENERGY FLOW

The energy stored in net primary production by the green plants is available to the array of species populations in the ecosystem which are unable to derive energy from other sources. These populations include the animals, fungi, and certain bacteria. In a typical oceanic community we observe free-floating phytoplankton in the surface layer that are the primary producers and that support, directly or indirectly, a complicated food web of herbivores, carnivores, and scavengers which extends from surface to and into the bottom. The rate of primary production is of course affected by radiation and temperature but the most critical parameter is the storehouse of nutrients in deeper layers and the rate at which they are delivered to the photic zone by vertical circulation (Riley, 1972).

Obviously the depth of water will have a significant influence in shaping the trophic levels in the ecosystem (Riley, 1972). In shallow water not much deeper than the photic zone the autotrophs will be concentrated and their production is sufficient to support a substantial population of zooplankton copepods and a large benthic biomass. But in deep water the phytoplankton is thinly dispersed and there is only the weakest of direct links with the benthos; hence

we must look for indirect links between phytoplankton production and benthic consumers. Also, we must designate other sources of food. Steele (1974) has indicated that the most likely main link from primary producers to pelagic fish and the benthos is through the ingestion of phytoplankton and excretion of fecal material by zooplankton. Moreover, it is generally assumed that the zooplankton eat all the phytoplankton produced and excrete about a third of their food as fecal material that falls to the bottom (Steele and Baird, 1972). Only at the beginning of a bloom or in an area of intense upwelling can it be imagined that the growth of phytoplankton populations is substantially greater than the grazing rate of herbivores.

NATURE OF THE DEEP GULF ECOSYSTEM

So far as the geographic emphasis in this study is concerned, the deep Gulf ecosystem is a complex of water and bottom extending from the Mexican border to and including DeSoto Canyon off the Florida panhandle. With the exception of the vicinity of hard banks at the edge of the continental shelf, the sediments are of terrigenous origin. Actually DeSoto Canyon marks the northern contact of clastic sediments with carbonate sediments to the east just as to the south Campeche Canyon runs along a similar contact of clastics with the great carbonaceous Campeche Bank which runs from Campeche Bay to Yucatan Channel.

Although it might appear that the deep ecosystem of the Gulf in the area of this study is quite uniform, in truth there are some remarkable biotal differences. In fact, the biotal differences (Table 77) justify referring to the western Gulf as the "true" Gulf and the eastern part as a divergence of the Atlantic Ocean via the Caribbean Sea.

Table 77. Enumeration of species of fish, decapod crustaceans, and echinoderms that are apparently limited to the eastern or western parts of the Gulf of Mexico (the division line is the 90th meridian of west longitude).

	<u>Western Gulf</u>	<u>Eastern Gulf</u>
Fishes	103	12
Decapods		
Penaeidea	7	0
Caridea	7	1
Galatheaidea	19	3
Brachyura	9	4
Macrura	4	0
	<u>46</u>	<u>8</u>
Echinoderms		
Asteroidea	30	5
Echinoidea	2	2
Holothuroidea	6	4
	<u>38</u>	<u>11</u>
Totals	187	31

It is not clear just where a line separating east from west should be drawn. In the present study the 90th meridian of west longitude was chosen as a reasonable compromise. Perhaps a more realistic line would not follow a meridian but would cut obliquely from the easternmost extension of Yucatan Peninsula north-northwestward to the delta of the Mississippi River. The differences between the east and west Gulf are both physico-chemical and biological. We see in Table 77 that whereas some 187 species among demersal fishes, decapods, and some echinoderms are limited in their distribution to the western Gulf, only 31 species among these same groups occur only in the eastern Gulf. Some of this discrepancy may be due to sampling artifacts but the separation might well be even greater had more of the less mobile species been included in the tally. Before attempting to offer a tentative explanation of the existence of this endemism, it will be useful to list some of the physico-chemical differences between the eastern and western parts of the Gulf (Table 78).

Table 78. Some of the physical and chemical differences between the eastern and western parts of the deep Gulf ecosystem (division line is the 90th meridian of west longitude).

Western Gulf	Eastern Gulf
Three more or less permanent off-shelf gyres from Campeche Bay to the northwest Gulf off Brownsville, Texas.	No permanent offshelf gyres. Occasional rings separated from East Gulf Loop Current are not permanent. They usually drift westward.
Absence of a fast-moving loop current.	Loop Current from Caribbean moves rapidly into eastern Gulf before exiting through Florida Straits.
Bottom currents of any magnitude an uncommon feature. Photographic evidence indicates absence of bottom currents over large areas.	Strong bottom currents over much of the eastern portion of the Mississippi Fan.
Substantial inputs of nutrient-rich water from rivers of Mexico and the Mississippi.	Minimal inputs of riverine water.
Due to the above there are major inputs of terrestrial vegetation.	Limited inputs of terrestrial vegetation.
Location of the deepest parts of the Gulf.	Deepest part some 225 m shallower than on Sigsbee Abyssal Plain.
Bottom sediments principally muddy and quite flocculent.	Surficial sands common on the Mississippi Fan where bottom current exist.

It is not difficult to suggest possible reasons for the relatively high level of endemism among the benthos in the western Gulf as compared with the eastern part. For one thing, residence time of water is greater in the west than in

the east. Some of the water entering the Gulf through Yucatan Channel turns westward and becomes incorporated in the southern cyclonic gyre shown in Figure 108. Moreover, the northern two of the three gyres of the western Gulf are formed by water spinning off from the Loop Current. This water remains sufficiently long here for the development, metamorphosis, and sinking to the bottom of any meroplankters of benthos introduced from the Caribbean. In general this is not so true of the eastern Gulf. Here the Yucatan water often flowing at the rate of 2-4 kts sweeps in and out of the Gulf rather rapidly. Accordingly, holoplankters, meroplankters, and some nekton come into and pass out of the Gulf in a matter of days (note that a 3-knot current travels 72 n miles per day). Assuming an average transit distance of 576 n miles, water in the Loop Current would remain in the Gulf a maximum of 8 days. Actually the effective time for recruitment would be about half of this, simply because in order to reach the bottom before being carried out of the Gulf, pelagic larvae would have to begin their descent during their travel in the ascending (northward) limit of the Loop.

DEEP ECOSYSTEM MODEL

In order to simplify the model we shall ignore details of the various water masses depicted in Figure 101 and consider that any area of the deep ecosystem is comprised of three functionally distinct but interrelated layers (Figure 111).

The uppermost layer, extending from the surface to a depth of about 60 m, is referred to as the euphotic zone, because it receives sufficient sunlight to generate photosynthesis among phytoplankters and fixed plants. Beneath the euphotic zone, and extending to within a meter or so of the bottom, is a huge mass of water which beyond the shelf is largely devoid of sunlight. This is the aphotic zone where photosynthesis cannot occur and where the processes of food consumption, biological decomposition and nutrient regeneration take place in the cold and dark waters. The lowermost layer is the bottom itself together with the contiguous water a meter or so in thickness. This is the benthic zone, repository of sediments from above, where nutrient storage and regeneration take place in association with the solid and semi-solid substrate. Each of these zones has much in common with the others, but each is sufficiently distinct to merit individual separation and analysis. It is a marvel of the ocean that a surface layer of water whose thickness is only about 2 percent of the average depth of the world ocean can support the huge biomass living in the largest mass of water on earth as well as in the largest expanse of soil on the globe. The basis for this is a phenomenon of the geometry of small size; the combined surface area of phytoplankters far exceeds the area of the marine environment. This facilitates the rates of internal reactions and effective use of the sunlight that penetrates the sea surface. Marine plants as large as trees could not produce food as efficiently, a fact that is reflected by the limited development and minor productivity of the giant kelps (e.g. Macrocystis or Nereocystis).

Development of a model of nutrient and energy flow within the deep Gulf ecosystem must start with primary productivity of phytoplankters and identify the reservoirs wherein nutrients and energy are temporarily stored. Then the principal pathways must be designated via which the nutrients and energy are imported, exported, or transferred (Figure 111). As shown in Figure 111 each of the three functional zones of the ecosystem is conceived as a five-reservoir

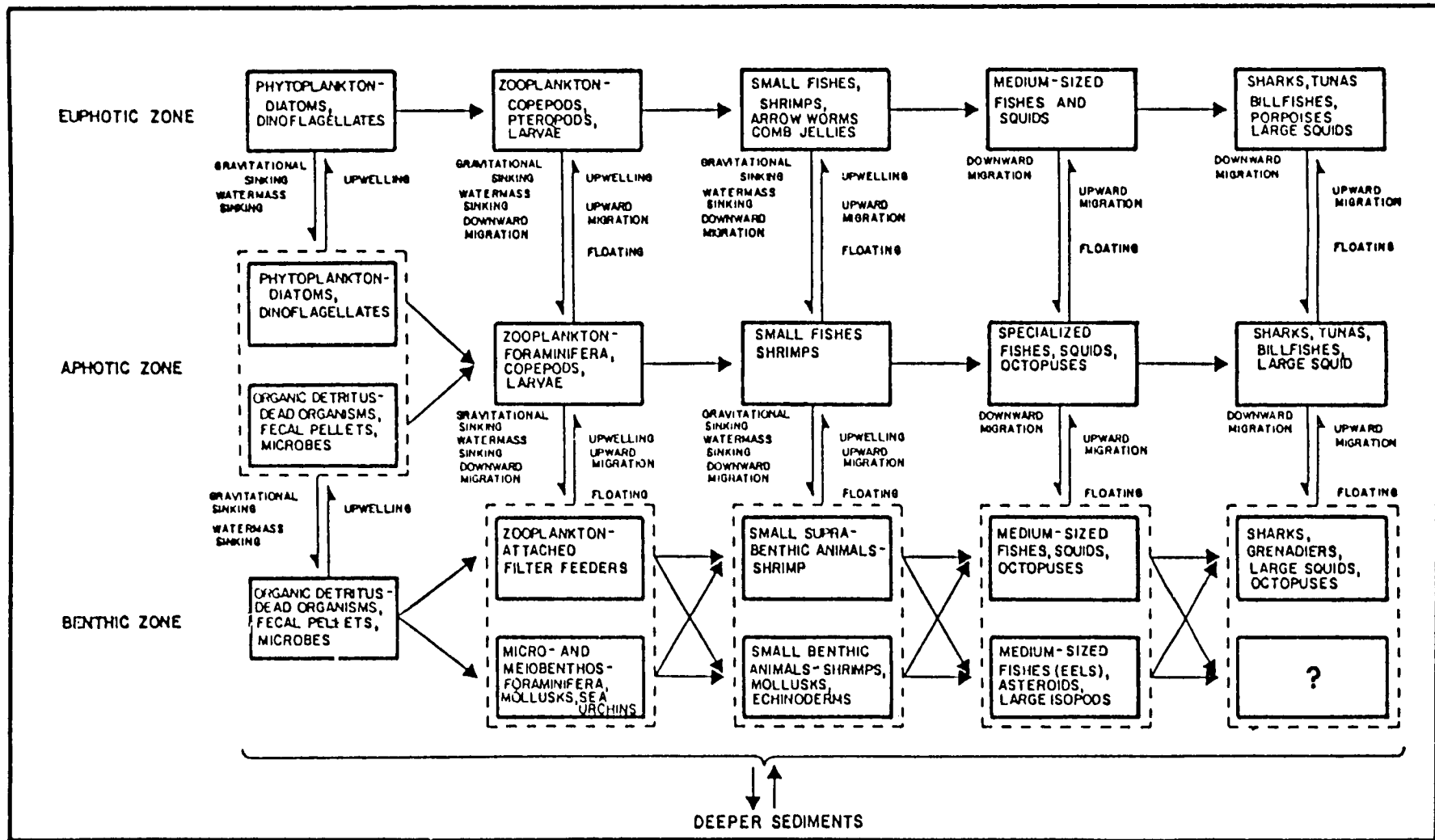


Figure 111. Model of nutrient and energy flow within the continental slope ecosystem elaborating on the chief components of the energy reservoirs.

food chain. Each reservoir provides nutrients and energy to the next reservoir within a given food chain, and each exchanges with its comparable reservoir of the adjacent zones. Furthermore, each reservoir gains (imports) energy and nutrients from outside the system, and each loses (exports) energy and nutrients to the outside.

In operation, sunlight and nutrients enter the system through photosynthetic activity of the phytoplankton (principally diatoms and dinoflagellates) of the euphotic zone. By various mechanisms the energy and nutrients of the phytoplankton become transferred through the three interlocking food chains. In reality, however, each food chain is a complex food web, rather than a simple chain, and each group of consumer organisms more often than not feeds from several of the reservoirs rather than only from the single reservoir below. Lacking from the diagram are reservoirs for dissolved and nonliving particulate organic matter, sediments, and inputs of plant material from the land and shallow marine waters. As mentioned in an earlier section, this plant material and the dissolved organic matter appear to be essential for satisfying the energy budget of the deep sea.

In order to move closer to reality and to quantify some of the reservoirs in Figure 111, estimates will be given for the production of primary producers and consumers of several trophic levels. First it is instructive to note that comparisons of primary productivity in the Gulf of Mexico with other marine environments demonstrate that the Gulf on average is not very productive (Table 79).

Table 79. Rates of average primary productivity, without correction for extracellular material, estimated for various marine environments (g C/m²/yr). Sources: Gulf of Mexico (El-Sayed, 1972); Sargasso Sea (Menzel and Ryther, 1960); North Sea (Steele, 1974); Northwestern Atlantic (Rowe, 1972); Gulf of Guinea (Corcoran and Mahnken, 1969); and Long Island Sound (S. Conover, 1956).

	Gulf of Mexico	Sargasso Sea	North Sea	Northwest Atlantic	Gulf of Guinea	Long Island Sound
Productivity	55	73	80	145	365	475

Tentative Quantification of Production and Energy Flow

Data from ¹⁴C measurements (El-Sayed, 1972) of production of particulate organic carbon by phytoplankton in the Gulf appear to average about 55 g C/m²/yr (Table 79). The highest values appear to be found in the upwelling area north of Yucatan Channel and in the region around DeSoto Canyon. In the oceanic region the western Gulf is apparently more productive than the region east of the 90th meridian. The above average does not include the production of soluble organic carbon by the phytoplankton. Estimates as to the magnitude of this parameter range widely, as noted above; however, it appears reasonable to assume that it is equivalent to an additional 15 g C/m² of particulate carbon production, giving a total for a year of about 70 g C/m²/yr or 700 kcalories/m² in a year.

It is generally assumed that except for brief periods during major plankton blooms the zooplankton consume all the phytoplankton produced. In turn they excrete a high percentage (up to 30%) of their food intake as nutrient-rich feces that sink to the bottom. Most of the herbivorous zooplankters are copepods with calanoids leading all others in the oceanic waters of interest to us. Extrapolating from the copepod dry weight values and assuming three generations of major species per calendar year, it is estimated that the herbivore production is on the order of $14 \text{ g C/m}^2/\text{yr}$ or $140 \text{ kcal/m}^2/\text{yr}$. A high percentage of this production is consumed by euphausiids, ctenophores, and chaetognaths within the zooplankton, and most of the remainder is taken up by pelagic fishes. Thus, much of the organic material transported to the bottom from this source takes the form of feces.

Since the herbivores eat most or all of the phytoplankton and may assimilate 70 percent of what they take in, then about $210 \text{ kcal/m}^2/\text{yr}$ ($21 \text{ g C/m}^2/\text{yr}$) is the energy available to the benthos.

The energy transfers and transformations in the benthic environment are poorly understood. The roles played by the microbenthos (e.g., bacteria and fungi), meiobenthos (e.g., nematodes and harpacticoid copepods), macrobenthos (e.g., polychaetes and bivalves), epifauna (e.g., decapods and holothurians), and demersal fishes (e.g., rattails and cusk eels) must be accounted for. And although we have already pointed out that benthic biomass values drop exponentially with depth, it is almost inconceivable that this array of organisms can be sustained by an input of only $210 \text{ kcal/m}^2/\text{yr}$, particularly if as seems likely the feces supply metazoan needs only after being acted upon by bacteria and/or fungi. We are unaware of any reliable figures on the efficiency of this transfer but judging from bacterial roles in another depauperate environment, viz., salt marshes, little more than 35-40 percent can be expected. Hence not much more than $75 \text{ kcal/m}^2/\text{yr}$ are likely available to the rest of the benthos. As touched on previously, other sources of energy must be involved in more than a happenstance manner.

On the basis of a few samples taken by Rowe and Menzel (1971) in the deep Gulf and a reworking of the data by Rowe et al. (1974), we can estimate that the production of the macrobenthos is on the order of $3 \text{ kcal/m}^2/\text{yr}$ ($0.3 \text{ g C/m}^2/\text{yr}$) in the western Gulf and only $1 \text{ kcal/m}^2/\text{yr}$ over the deep part of the eastern Gulf.

The role of the meiobenthos in sustaining any part of the macrobenthos and megabenthos has not been demonstrated satisfactorily. It is known that their biomass is small but it is also estimated that their biomass may turn over as much as 10 times per year. Hence their production is $\text{biomass/m}^2 \times 10/\text{yr}$. Among the group there are carnivores, herbivores, and detritivores, leading some investigators to speculate that this is a self-contained compartment of the ecosystem that provides no energy to other reservoirs. This, however, seems highly unlikely in view of the fact that most of the meiobenthos live in the uppermost part of the surficial sedimentary system. Consequently many of them would be consumed, incidentally or not, by sediment ingesting decapods, echinoderms, and fishes. In any event it seems unlikely that their production is greater than $0.5 \text{ g C/m}^2/\text{yr}$ ($= 5 \text{ kcal/m}^2/\text{yr}$), assuming that they depend exclusively on the rain of organic matter from the primary producers. This would mean energy usurpation of 25 to 50 kcal/m^2 by this group alone.

Two groups are left to be accounted for, viz., the invertebrate megaepifauna and the demersal fishes. Based on the conversion factor of 1 g wet weight = 0.1 g C = 1 kcal, it is assumed that demersal fish production in the deep Gulf is on the order of 2 kcal/m²/yr. This is probably somewhat greater than that of the epifauna, which is estimated to be about 1.5 kcal/m²/yr. Obviously the usurpation of energy by these two groups is considerably greater than the percentage of assimilation. Clearly the invertebrate epifauna alone cannot support the demersal fish fauna.

Other Sources of Matter and Energy for the Deep Sea

It appears from the above estimates that the energy budget of the deep Gulf cannot be balanced unless the assimilative efficiencies of bacteria and meiofauna are extraordinarily high, which is an unlikely prospect. We are left, therefore, with the conclusions that other sources of organic matter for importation to the deep sea must be found. We believe that there are at least five such sources:

- 1) dissolved organic matter
- 2) deadfalls of animal carcasses
- 3) fallout of terrestrial and shallow marine plants
- 4) transport of animals and organically rich sediments in slumps and turbidity flows
- 5) active foraging of demersal fish and large benthic crustaceans in the midwater region from which they return to the bottom.

As mentioned earlier, we have no evidence that dissolved organic matter is utilized as a source of energy by the bacteria, meiofauna, or any components of the macroinfauna of the deep sea, but it is a good possibility. This could ease the shortfall of energy in the deep-sea system. It must be pointed out, however, that there must be some limitations upon its availability else the deep-sea biomass should be considerably greater. Two possibilities present themselves as explanations. First, it is quite likely that the compounds involved are available as food primarily to certain bacteria and even then that considerable energy must be expended to convert them to usable materials. It is also possible that for the most part the bacteria-meiofauna link is pretty much a closed cycle; hence the energy advantage of uptake of dissolved organic matter by bacteria would not benefit higher trophic levels to a very large extent.

It is still a matter of conjecture as to the importance of large animal carcasses as a source of food for the megafauna. Very few sightings or photographs of deadfalls have ever been made. This, however, is not particularly surprising. Movies taken by baited camera systems have revealed that large fishes and amphipods can dispatch dead fish in a few hours at most. Moreover, when the larger scavengers are finished, bits and pieces are consumed by ophiuroids, echinoids, and various smaller crustaceans. Bruun (1957) suggested that deadfalls, including whales, could sustain the deep-sea fauna for substantial periods of time. Some twenty years later (1977) Haedrich and Rowe suggest

"... the megafaunal biomass cannot be supported by the macrofauna. The megafauna must therefore depend to a considerable extent on food arriving from pelagic regions in the form of large, fast-falling packets, that is, the bodies of fishes, whales, squids, and decapods." The apparent ease with which mobile species are rallied around baited cameras suggests that attraction to the odors of dead bodies is a normal event. It is to be noted further that these scavengers themselves die and thus serve as a further link between deadfalls and the infauna of all sizes.

The importation of large packets of plant material to the deep benthic region is another source of organic matter of as yet undetermined significance. Areas in the Gulf where we have dredged or trawled substantial amounts of decaying plants are shown in Figure 112. Invariably a rich benthic fauna is found in conjunction with these deposits. In some cases this must result from the refuge for the epifauna formed by the plant mass. All of the evidence that we have collected indicates that if this material is not consumed in its original form, it must be rather quickly transformed into components that are utilized by the infauna. Thus, in spite of large inputs from surface rafts no large accumulations were ever photographed by us on the bottom.

The transport of the infauna from the shelf break and upper slope into much deeper zones continues to take place in the Gulf of Mexico. The tracers that we have used to demonstrate the occurrence of this phenomenon are the shells of paleotaxodont bivalves (see Ds in Figure 112). In Figure 112 three regions where we obtained definite evidence of slumping are shown. One is in and below DeSoto Canyon. Another is west of the Mississippi Delta. The third is off Brownsville, Texas. The bivalve species involved, their vertical transport, and the location of the cache of dead shells are presented in Table 80. Undoubtedly numerous other organisms, particularly polychaetes, small crustaceans, and gastropods would be carried in the slides and turbidity currents that would result from the initial slumping. Some of the valves were carried from lower DeSoto Canyon considerable distances south on the Mississippi Fan (see Nuculana acuta at 27°42.2'N, 87°44.5'W and Tindariopsis agathida at 25°31'N, 86°10'W in Table 80). It is likely that many of the displaced organisms would die during transport and their bodies would provide food.

Another phenomenon that undoubtedly assists in supporting parts of the benthic fauna, at least at depths in the Upper Abyssal Zone, is the active foraging upon midwater pelagic life carried out by some demersal fishes. Actually it is not known what the depth limitations of this mode of feeding are, but for the rattail Coryphaenoides armatus it appears to be around 2000 m (Pearcy and Ambler, 1974; Haedrich and Henderson, 1974). Obviously to occur much deeper than that could require such a large expenditure of energy in the vertical transit as to yield a negative energy flow for the individual.

SUMMING UP.

Some of the principal processes which provide matter and energy that sustain the deep-sea ecosystem of the Gulf of Mexico are portrayed in Figure 113. The entire Gulf is shown in order to map those surface currents (open arrows) that were found to transport most of the plant debris that was observed during the field study. Noting previously that there is a positive correlation between the density of the deep benthic fauna (>1000 m) and the occurrence of plant debris from Thalassia, Sargassum, freshwater aquatic plants, and tree limbs, we

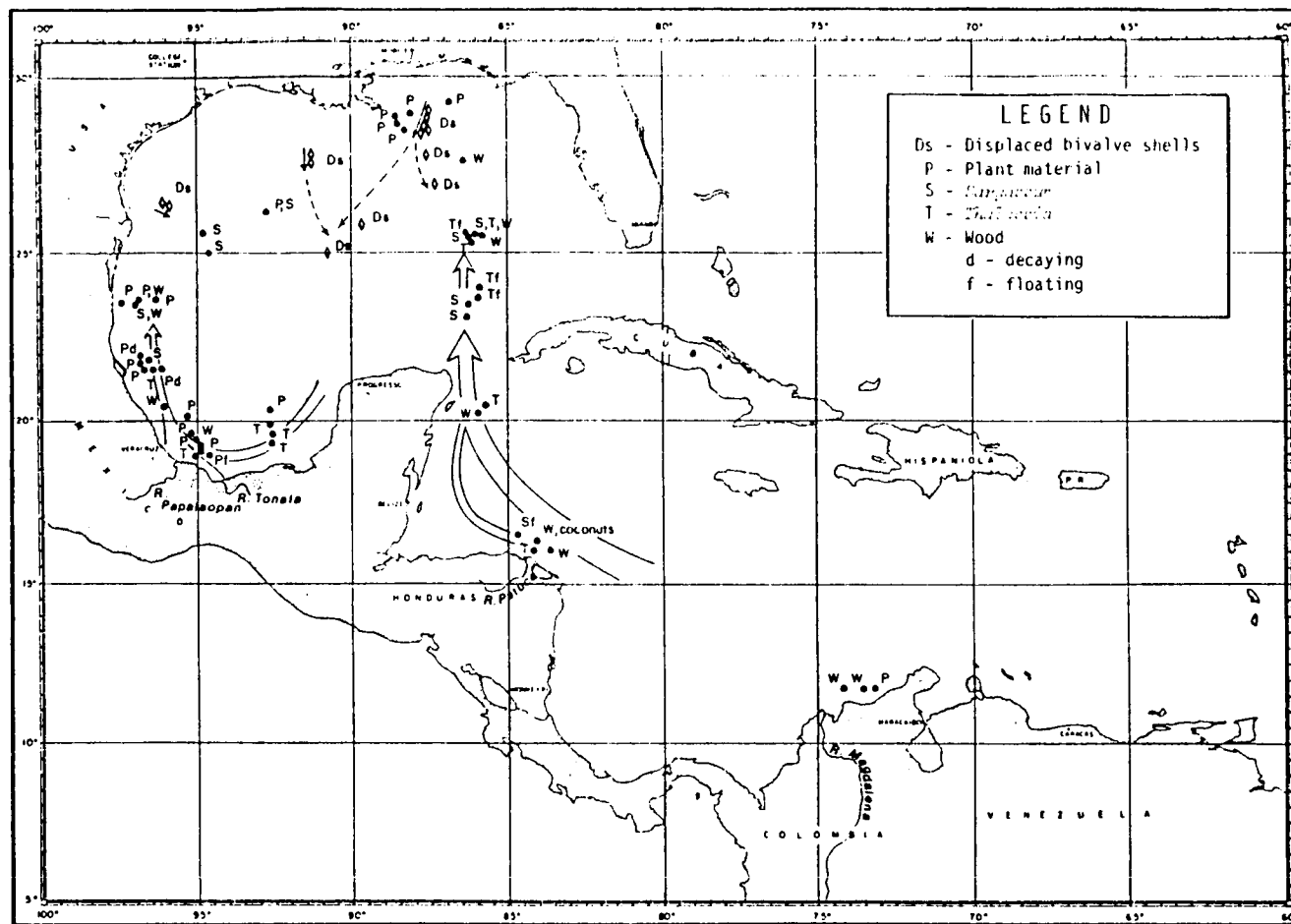


Figure 112. Location of ALAMINOS stations where various types of plant debris were observed either floating (f) or dredged from the bottom. Note also the locations of stations where displaced paleotaxodont bivalve shells (Table 80) were collected. The open arrows depict surface currents; the broken arrows the presumed path of the slumping that transported the shells from shallow to deep water.

have placed shaded ovals where the densest bottom faunas were found. Although the cube has been placed in the western Gulf, the processes that it depicts are gulfwide in occurrence.

Table 80. Paleotaxodont bivalve species that provide evidence of slumping and turbidity flows at three locations in the northern Gulf of Mexico. Note that 87°W longitude is along DeSoto Canyon; 91° and 92°W longitude are just west of the Mississippi Delta; and 96°W longitude is east of Brownsville, Texas.

Species	Living Depth Range (m)	Depths and Locations of Dead Valves	
<u>Nuculana acuta</u>	150-250 m	329 m	27°47'N, 91°25'W
		732 m	26°22'N, 96°08'W
		1494 m	28°55'N, 87°24'W
		2400 m	28°39.9'N, 87°38.7'W
		2700 m	27°42.2'N, 87°44.5'W
<u>Nuculana carpenteri</u>	200 m	2400 m	28°39.9'N, 87°38.7'W
		3292 m	23°46'N, 92°29'W
<u>Nuculana platessa</u>	400 m	2400 m	28°39.9'N, 87°38.7'W
<u>Nucula</u> sp. A	750-1700 m	2400 m	28°39.9'N, 87°38.7'W
<u>Nucula</u> sp. B	1100-1200 m	1700 m	29°00'N, 87°29'W
<u>Nucula culebrensis</u>	500-600 m	2400 m	28°39.9'N, 87°38.7'W
<u>Tindariopsis agathida</u>	1000-1850 m	2400 m	28°39.9'N, 87°38.7'W
		3109 m	25°31'N, 86°10'W
<u>Yoldiella pachia</u>	1000-1500 m	2400 m	28°39.9'N, 87°38.7'W
<u>Yoldiella quadrangularis</u>	1000-1500 m	1638 m	29°00'N, 87°29'W

POTENTIAL HAZARDS FOR THE DEEP GULF ECOSYSTEM

In the preceding sections it has become clear that although the deep Gulf ecosystem has many unique features, it is vitally dependent upon surface currents and the functions of the euphotic zone for its continuing health and future existence. It is, therefore, in double jeopardy in that it will be affected indirectly by agents that are inimical to surface life and directly by pollution emanating from man's activities in the benthic region.

Chemical pollution or other modification of the euphotic zone should have only temporary adverse effects upon the euphotic zone itself because mixing and dilution should occur and because surface water currents should sweep the contaminated water away. However, the deeper layers are nutritionally dependent upon the surface layers in very complex and subtle ways. Therefore, any interference with production in the surface layers or with vertical biological

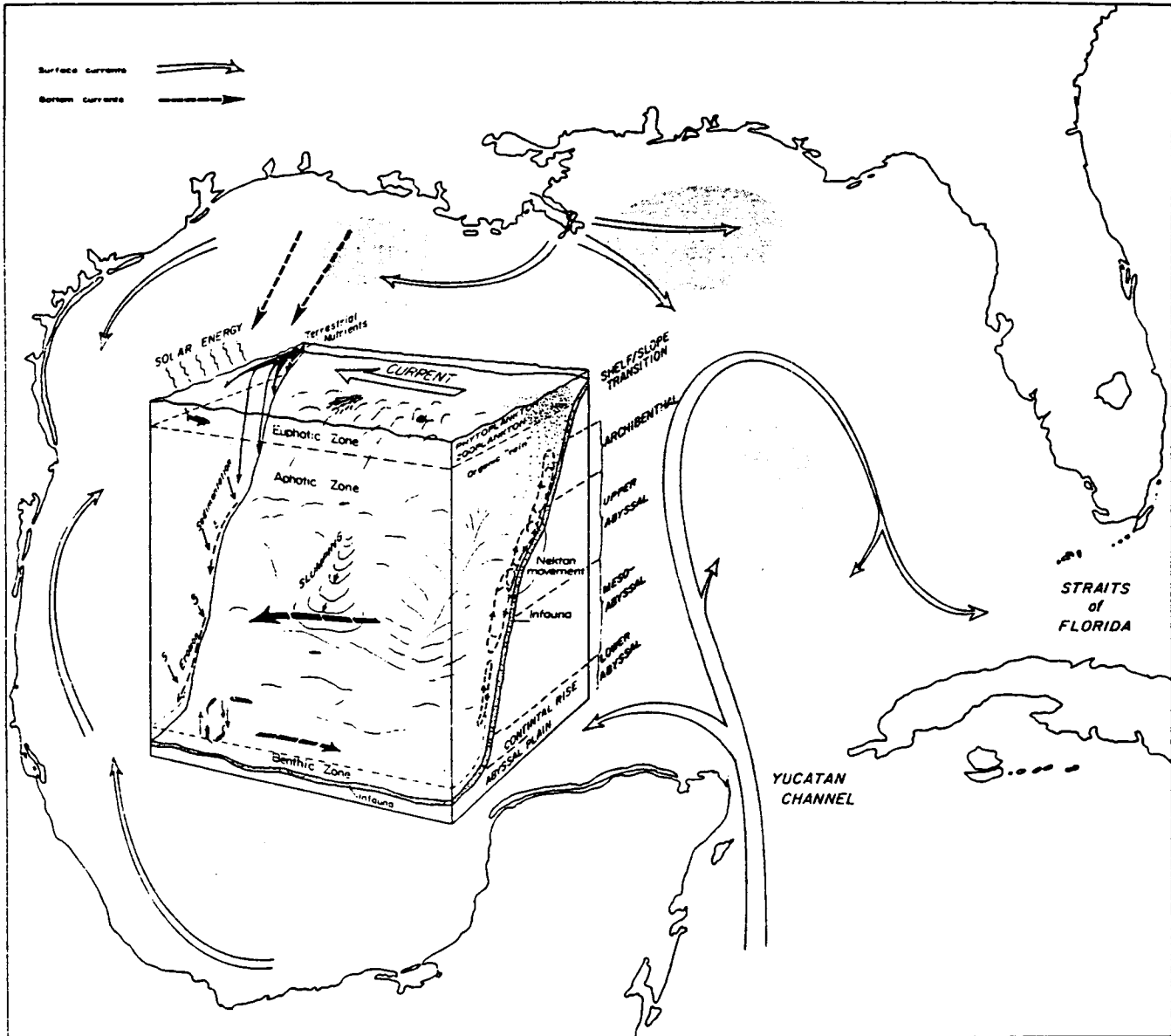


Figure 113. Processes and phenomena involved in the functioning of the deep Gulf ecosystem. Open arrows represent the general track of those surface current systems that carry plant material into the Gulf and from which it drops to the bottom. The shaded ovals indicate where most of the plant material touches down and also where the densest development of the deep benthos occurs. Both the faunal zonation system and the ecosystem zones are depicted. Note also the "rain" of particulate organic matter, sedimentation, and slumping (erosion) processes. Finally, the feeding of demersal fishes upon pelagic species is shown by the arrowed dashed ovals.

and physical transport mechanisms should have adverse effects at some point downstream of the site of contamination upon the aphotic and benthic portions of the system. For example, oil pollution of the surface or intermediate waters might be expected to interfere with feeding and vertical migrations of the zooplankton. This, in turn, would reduce the standing crops of zooplankton and decrease food availability to those animals of the aphotic and benthic zones which depend upon the zooplankton or their fecal pellets for food.

Direct chemical contamination of the aphotic and benthic zones is likely to occasion several serious consequences. The fauna of these zones tends to be more unique and more especially adapted to the prevailing local conditions than those of the surface waters. Physiologists have concluded that deep-water animals have very narrow ranges of tolerance to most environmental factors studies. In this respect they are not like estuarine and other hardy coastal animals which are adapted to survive in highly variable environments. Deep-sea animals are sensitive to even minor shifts in environmental factors. This generalization, based primarily upon studies of benthic animals, undoubtedly applies to the pelagic species of the aphotic zone, as well. Just in terms of maintaining life, the fauna of the aphotic and benthic zones must be considered very vulnerable to chemical pollution.

A great many of the species of the aphotic and benthic zones are filter-feeders and must strain their food from the water. Suspended oily materials would be expected to gum up and heavy concentrations of suspended silt would be expected to clog up the delicate feeding mechanisms. The planktonic larvae of the benthic species should be especially vulnerable to such action. Many other species are deposit feeders which glean organic particles by sorting through the surface sediments. Deposition of heavy silt layers or of petroleum products upon the bottom surface should be devastating, especially to those benthic species which possess limited powers of locomotion.

Finally, there is the major suite of problems associated with underwater "blow-out" and slumping. A major underwater "gusher" would send enormous quantities of petroleum into the aphotic and benthic environments of the slope. Without question, such an event would wreak widespread havoc throughout these delicate systems because of the quantities of petroleum and because of the diversity of petroleum fractions involved. Such an event would also likely be accompanied by significant slumping, and this would result in faunal devastation in a wide path down-slope from the primary event.

Unfortunately, little solid information is available upon which definite prediction can be based. Therefore, a major vulnerability is a lack of knowledge and understanding. One likely would not be in a position to diagnose trouble when it began or to demonstrate the cause if many of the aphotic and benthic populations were suddenly eradicated. Some knowledge of the directions and velocities of the deep current patterns would at least permit prediction of the directions and rates of spread from point-source contamination. However, absolutely nothing is known about ways of ameliorating the effects of deep-water petroleum contamination or of slumping or widespread siltation of the aphotic or benthic zones. Therefore, predictability would not appear to serve any useful purpose in protecting the deep-water ecosystem. The technology of prediction and protection lag far behind the technology of exploitation. However, as suggested in an earlier section of this report, there are some biologically related techniques that might be used to discern geographic areas of the slope that have a history of slumping. These areas could be designated

as hazardous drilling sites, and lease rights would not be offered for sale. In this context, predictability would serve to protect the most vulnerable parts of the slope ecosystem.

EXECUTIVE DECISIONS FOR AVOIDING SIGNIFICANT ECOSYSTEM IMPACTS FROM PETROLEUM EXPLOITATION

It is socially and economically desirable to permit maximum safe exploitation of the petroleum resources of the outer shelf and upper slope while minimizing potential hazards to the slope ecosystem. Guidelines for reducing the ecological hazards are given below.

1. Drilling leases should, at first, be limited to those areas of stable bottom where slumping and underwater blowout are least likely to occur. With advancing technology perhaps some of the less stable bottoms might be tried on an experimental basis.
2. In relatively unstable areas drilling should be limited to those seasons of the year which are considered safest. By and large, this means those seasons when storms are least likely, when bottom currents are most propitious, and when visibility at the drilling head is greatest (i.e., when bottom turbidity is the lowest).
3. In carrying out drilling operations in deep water every effort should be made to employ the safest technology available. Automatic shut-off devices should be employed. Drilling muds and other effluents should be barged to relatively safe disposal sites (presumably in off-slope deep water). Drilling rigs should be exceptionally sturdy and firmly anchored deep into the bottom.
4. Buffer zones should be provided between major areas of drilling activity to provide refuge for fauna which may be needed to repopulate disturbed areas. With such species refuges available recovery will be possible from even major underwater disasters.
5. Ecological monitoring of key drilling sites should be carried out before, during, and after the construction and drilling activities to provide a background of specific information on the ecological effects. Present knowledge is rather general and does not provide the definite information required as the basis for sound and long-term management decisions.
6. General ecological surveys of the slope ecosystem should be initiated immediately to provide a broader base of factual information about the slope ecosystem to provide information required for decision-making as the drilling operations proceed into less-stable bottoms and into deeper waters of the slope and abyss. Specifically needed is knowledge of the deeper current patterns, water mass characteristics, faunal distribution in relation to hydrographic parameters, and tolerances of deep-water fauna to heavy turbidity and high levels of petroleum hydrocarbons.
7. The technology for amelioration of the effects of deep-water blowout and heavy turbidity should be developed as soon as possible. For example, it may be possible to develop vertical sleeves to surround drilling sites. Sediments would, thus, be deposited locally, and any petroleum released would be contained and funneled to the surface where it could be handled mechanically or chemically.

PART IV. FUTURE STUDY NEEDS

GENERAL

Application of the four oceanographic disciplines (biological, chemical, geological, and physical) toward deep Gulf of Mexico studies has been understandably unbalanced. The Gulf is one of the best geologically studied basins in the world, primarily because of its economic value to the petroleum industry; however, the bulk of the studies have been limited to seismic and sonograph investigations of the shelf and upper slope. Knowledge of the chemical and physical processes of the deep Gulf is particularly exiguous. Obtaining such data is difficult and expensive and there has not been an urgency to know the chemistry, current patterns, and exchange processes in the deep Gulf, a zone which has been assumed to be a somewhat static environment. This report provides a sound base of data on the deep Gulf of Mexico biology, but it is certainly not all inclusive as it is limited to the deep Gulf benthic mega- and macrofauna. What we need to know of the deep Gulf is not restricted to one or a few disciplines or even geographic areas. Instead, we need a systematic, multidisciplinary sampling program based on existing knowledge of the deep Gulf but not necessarily designed to "fill the gaps" in the data. When deciding upon what data are to be collected, the primary focus should be directed towards determining the following zonal qualities: (1) standing crop, (2) turn over rate, (3) flushing rate, and (4) concentration of certain chemical fingerprint components in organisms and sediments.

The following statements attempt to summarize the major deficiencies in knowledge of the deep Gulf of Mexico for later use in designing a deep benthic study in the Gulf. These data gaps are deterrents in understanding the deep Gulf ecosystem as a whole, yet understanding this ecosystem is becoming increasingly more essential as man encroaches deeper into the ocean with his exploration, mining, and dumping activities.

VOIDS IN PHYSICO-CHEMICAL DATA

CHEMICAL

The major studies conducted on chemistry of the deep-Gulf are summarized below:

<u>INVESTIGATOR</u>	<u>TOPIC</u>
Fredericks and Sackett (1970)	Organic carbon
Holmes (1973, 1976)	30 different elements in shelf, slope, and abyssal sediments
Feely (1975)	Nepheloid layer
Trefry (1977, 1981)	Heavy and trace metals in sediments

Little else has been done in the Gulf of Mexico in the way of deep benthic chemistry.

One very basic gap in deep-Gulf chemistry is that of organic content of the sediments and overlying water. Such data are obviously important in understanding the energy transfer of organic matter in and near sediments to the interstitial bacteria, meiofauna, and other organisms. There is undoubtedly

variation in organic carbon content of deep sediments not only between isobaths but between the major geographic features (e.g., Alaminos Canyon, Mississippi Fan, DeSoto Canyon), which likely is reflected in standing stock biomass. There is still debate on the relative importance of various sources of organic material to the deep-sea and very little information is available for the Gulf. This question has been tackled for other ocean basins by using sediment traps (Staresinic et al., 1978; Hinga et al., 1979; Rowe and Staresinic, 1979; and Rowe and Gardner, 1979) to estimate at least one source of organic carbon, particle flux. Marine macrophyte detritus is recognized as an important food source in the deep sea (Menzies et al., 1967; Wolff, 1976; Hinga et al., 1979; and Rowe and Staresinic, 1979) but quantifying its contribution to the organic pool has been limited to visual estimates from bottom photographs (Wolff, 1976; this report). Even more difficult is assessing the value of chemoautotrophic production and sinking carcasses of large nekton to the deep benthic ecosystems, which seems to vary considerably with geographic area (Rowe and Staresinic, 1979). Nevertheless, an understanding of this basic part of the deep-sea food web is needed, since it ultimately depends (nearly solely) on overlying production in the water column and coastal areas. Rowe (1972) was able to infer the degree that surface production affected the deep-sea benthos of the Gulf of Mexico, the Pacific off Peru, and the Atlantic off New England and Brazil. Satellite imagery has been used for estimating surface productivity and may prove to be a useful method of relating littoral and deep-benthic Gulf ecosystems.

Secondly, it is important to know much more about the levels of dissolved oxygen in the first meter of water above the bottom, and this should be correlated with Eh values in the adjacent sediments. These values alone will give us important insights into just how important the slope ecosystem is in the total bioeconomy of the Gulf system.

Benthic respirometers for example have been used to measure the use of organic material by bottom fauna in the North Atlantic (Hinga et al., 1979). Not only can oxygen consumption be measured, but carbon flux as well. A basic knowledge of the oxygen and carbon budgets for these elements of the Gulf benthos would be useful in assessing the vulnerability of the benthic fauna to pollution, particularly in those areas subject to oil and gas exploration.

Another basic question often brought up in the discussion of pollution in the Gulf of Mexico concerns the actual flushing time of the Gulf. Determining the residence time of waters in the Gulf is certainly of first-order importance, yet to our knowledge this has not been done discriminately, as through isotope-dating methods.

We have reached that point in ecological investigation where it is no longer sufficient to simply analyze sediment samples for metals. Too much evidence has accumulated that argues that metals highly bound to sediment particles, especially the clay matrices, are not assimilable by organisms and thus they have essentially zero toxicity potential. Rather it is the dissolved metals and, more particularly, the valence state of dissolved metals, that we need to investigate. Hence, pore water samples should be studied appropriately to achieve these objectives. Those metals of greatest concern are zinc, manganese, copper, cadmium, lead, iron, and mercury. At the same time the presence of various organic pollutants could be determined.

PHYSICAL

Currents

Physical oceanographers were convinced that the deep Gulf was devoid of appreciable currents until 1972 when a bottom current with velocities as high as 19 cm/sec was discovered on the Mississippi Fan between 3000 and 3300 m depth (Pequegnat, 1972). Since then deep bottom currents have been discovered on the northeast and northwest Gulf upper slope (Moore, 1973; Brooks and Eble, 1982; respectively); otherwise few efforts have been concerted toward study of the currents on the Gulf slope and none on the currents of the lower slope and abyssal plain. A primary interest in piecing together the overall deep Gulf ecology is to determine the duration, speeds, and patterns of currents traversing the continental slope. If such currents do exist, they serve as a mode of transport for nutrients and perhaps larvae.

Particularly needed is the development of relatively inexpensive ways of obtaining synoptic data. Such methods are available and should be used. Near bottom current measurements should be long-term. Since topography greatly influences near bottom currents, a detailed bathymetric survey should be required in the area of meter placement.

Slumping and Turbidity Flows

The stability of the sediment layer on the upper slope has become a serious concern, particularly to those involved in site selection and construction of oil production platforms in the slope petroleum province. The last 10 years has seen much progress toward understanding sediment movement on the northern Gulf continental outer shelf and slope, mainly in the form of slumps and mudslides. Most of these studies have understandably been on the Mississippi Fan. The active diapirism and subsequent steepening of the slope has led recent investigators to believe that slumping is more common than previously thought. Mass movements such as these and turbidity flows may have profound effects on the slope fauna. The normally "static" deeper environments are probably periodically inundated with sediment on one hand or supplied with fresh organic material on the other. The turbidity deposits below DeSoto Canyon, for example, are thought to enhance production. However these ideas are merely speculative; the effects of slumping and turbidity flows on the fauna is yet another gap in the knowledge of the deep Gulf.

DEFICIENCIES IN BIOLOGICAL DATA

Up to now the emphasis in respect to deep Gulf biological studies has been on the megafauna and macroepifauna with only a moderate amount of study being devoted to the macroinfauna. Thiel (1975) emphasized how these artificial groupings have little taxonomic or ecologic justification and are merely convenient to sample collection and processing. Thus, those faunal assemblages identified to date and, indeed, the system of zonation proposed by previous workers has to a large extent been based on but a fraction of the total benthos. Obviously, ecological assemblages have other important components, including the bacteria, meiofauna, and benthopelagic components.

Morita (1979) stressed the need for further investigations on microbiology of the deep sea, particularly on bacteria metabolic rates, biochemistry, physiology,

and utilization of DOC and POC in the deep environments. He outlined six important factors to be considered in deep-sea microbial studies which have not yet been employed in the deep-Gulf.

Thiel (1979) pointed out how lack of suitable data prevented comparisons of deep-sea macrofauna and meiofauna abundance; that is, no synoptic data is available from both size groups from the same sampling program or region. Meiofauna densities seem to decrease more slowly with depth, and are roughly 1000 times higher than macrofauna densities (Thiel, 1979). Moreover, there is promise of correlating meiofauna densities to C/proteins and N/proteins ratios in the sediment (Dinet, 1979). It is requisite to include meiofauna in future deep-Gulf biological investigations, for several reasons: 1) meiofauna are easily collected quantitatively, 2) smaller sample sizes of benthos adequately represent meiofauna populations, and 3) meiofauna respond quickly to changes in the environment and are basically immobile, rendering them good indicators of pollution and other disturbances. To date, very little is known of meiofaunal populations on the Gulf slope and deeper, but a deep-Gulf survey which includes this important component would certainly allow better evaluation of energy transfers and vulnerabilities in deep-Gulf ecosystems.

The benthopelagic component, a most difficult study component of deep-sea ecosystems, is another deficiently researched aspect of the deep Gulf. Many benthopelagic organisms, e.g., fishes and cephalopods, are capable of transferring considerable amounts of organic matter from the pelagic to benthic environment and vice-versa. Hinga et al. (1979) concluded that near-bottom organisms (which they define as organisms living on or near, but not in the sediment) consume much of the organic carbon that reaches the deep-sea. It is therefore important to attain some idea of the relative importance of the somewhat semitransient benthopelagic component to the benthos as a whole.

The macro- and megafauna and demersal fish taxonomy and surveys have been adequately worked out for the deep Gulf. The remaining data gaps pertaining to these and the aforementioned biological components include quantitative biomass measurements, trophic relationships, reproductive patterns, and seasonal changes.

SUGGESTED FUTURE INVESTIGATION

AREAS AND DEPTHS TO BE SAMPLED: CANYON SYSTEMS AND MISSISSIPPI FAN

There are three significant canyon systems in the northern Gulf of Mexico. These are:

1. DeSoto Canyon in the northeastern Gulf, which lies between the easternmost extension of the clastic sediment system and the western reach of the carbonate sediments of Florida. In truth the "trough" of this canyon is rather short, stretching only from a depth of about 450 m down to between 950 and 1000 m, but there is evidence of considerable sediment movement in the lower extension of the canyon down to its intersection with the Mississippi Fan. Note should be taken that this Fan is the largest of its kind in the world ocean system. It is essentially a large "alluvial fan", and is interesting for among other reasons because a substantial bottom current is

known to course over its midsection and because it contains large quantities of quartz sand of presently unknown origin. It has been studied reasonably well biologically but much more attention should be given to it between the 2250 and 2700 m isobaths.

2. The Mississippi Trough which lies in the north-central Gulf on the outer edge of the prograding delta of the Mississippi River: this canyon like feature is known to have been extremely active as a sediment transporter in the late Pleistocene and, indeed, is still an environmentally active site. It, too, intersects with the Mississippi Fan. It has been little studied and thus deserves considerable attention at all depths from the Shelf/Slope Transition down to and across the Fan.
3. Alaminos Canyon, which lies in the northwestern Gulf is now known to traverse a very active area of slumping and turbidity flows. Although the area around the canyon has been studied moderately well, the canyon walls deserve very special attention down to the point where they contact the Sigsbee Escarpment.

It is suggested herewith that these regions and their environs should be studied by means of Y-shaped transects. Both walls, as well as the central valley, of each canyon would be studied. It is recommended that if at all feasible each canyon should be surveyed initially by means of a deep submersible craft.

SOME NOTES ON THE NATURE OF THE ECOLOGICAL PROJECT

As stated previously, up to now the emphasis in deep biological studies has understandably been on the megafauna with only a moderate amount of attention being devoted to the macroinfauna. Accordingly, it is recommended that at strategic depth stations the proposed study should sample the meiofauna and macrofauna by means of boxcores. Also, insufficient attention has heretofore been paid to the benthopelagic component; hence this, too, should be sampled, primarily by means of an appropriate sled.

Thus, the fauna of the study should be sampled by appropriate gear and state-of-the-art techniques with reasonable treatment being given to all of the following components:

- a) meiofauna
- b) macroinfauna
- c) macroepifauna
- d) megafauna
- e) demersal fishes
- f) benthopelagic fauna.

It is emphasized that bacteria will not be neglected. Rather they will be studied in another context, viz., that of seabed metabolism.

THE ROLE OF SEABED METABOLISM IN ANALYSIS OF IMPACT ASSESSMENT

It is expected that high-density pollutants, including some components of petroleum, may be capable of deleteriously impacting those living parts of the ecosystem that exist in or are dependent upon the sediment bed. Thus, in order to understand just how pervasive such impacts may be, some attention should be given to what we are calling seabed metabolism. Initial steps in this substudy should comprise the following:

1. Deployment of sophisticated suspended material traps (often referred to as sediment traps). These are designed to effectively collect material "raining down" at important sites. The collectables can be analyzed and the available energy content of the organic constituents can be determined. This permits calculation of the input of potential energy to the seabed that will be available to drive the system. The traps should be equipped to surface upon command.
2. The effective transfer of this potential energy to the cryptic system can be investigated by taking subcores from box cores. A press should be used to obtain samples of the true pore water.
 - a) dissolved organic compounds that can be considered to be food materials for bacteria, meiofauna, and, in some cases micro- and macroinfauna, should be analyzed and their potential energy content calculated
 - b) sulfides and ammonia should also be determined
 - c) as noted below other subcores can be taken and analyzed for quite different components.
3. A bell jar equipped with automatic syringes can be deployed directly on the seabed to measure through oxygen fluxes the direct metabolism of the sedimental system. One syringe would automatically take and sequester a sample of the water in the bell jar after it has settled firmly on the seabed. Then, after a predetermined time interval, another syringe would take a second water sample from the bell jar. Following that, the bell jar would be released from the bottom and would rise to the surface. The water in the closed syringes can then be analyzed for D.O. The oxygen utilization in units of time and volume would permit metabolic calculations.

Other subcores from the box core can be utilized for

- a) microbiology
- b) meiofauna
- c) sediment texture

It may be advisable to employ a method for calibrating or gaining insight into the meaning of the metabolic levels determined by the above techniques. This

can be done to a large extent by determination of the adenylate energy pool of the sediment system, utilizing material from a subcore of the above mentioned box core.

A FEW THOUGHTS ON THE SAMPLING DESIGN

It is a common fault among field scientists of all types that they overestimate the value of existing data. This is not to say that such data does not have an important use. It does, but it should not be used to establish "how to fill the gaps". Rather one should work with a statistician in order to make a series of predictions about distributions based upon the existing data. Having accomplished this, one can design a sampling program that will test the predictions as well as produce distributional charts. Thus, the value of existing data is that it allows some degree of prediction. In this way, prediction based upon prior knowledge allows for rigorous design and cost effective sampling. In other words, one should not just fill in the blanks, but should use coarse resolution data to design the best fine-resolution study. This applies both to the geographic and bathymetric sampling plan. It also is very dependent upon the knowledgeable and authoritative selection of sampling gear. In regard to bathymetric sampling in the Gulf, considerable attention in the future should be given to the depth band extending from about 2200 to 2750 m. It is in this region that there appears to be a significant shift in the composition of some aspects of faunal assemblages.

ACKNOWLEDGMENTS

Field collections upon which this report are based were made with the support of the Office of Naval Research under Contracts Nonr 2119 (04) and N00014-68-A-0308-002. Support for ship operations was granted by the National Science Foundation. The collections could not have been processed and prepared for study without the untiring assistance of an unfolding series of graduate students in oceanography at Texas A&M University. And although through the years the field observations and collections have been the source of numerous theses, dissertations, books, and other scientific publications, the present synthesis owes its completion to the financial support of the Minerals Management Service and the encouragement of Drs. Rick Defenbaugh, Robert Avent, and especially Robert Rogers. Finally, the manuscript has been molded into an enviable publication by the careful efforts of Fain Hubbard and Colleen Potter.

We owe thanks to the following people for providing references for the Annotated Bibliography: R.T. Buffler, Institute of Geophysics, University of Texas at Austin; James M. Coleman, Coastal Studies Institute, Louisiana State University; L.E. Garrison, U.S. Department of Interior, Minerals Management Service; and William J. Merrell, B.J. Presley, and William R. Bryant of the Department of Oceanography, Texas A&M University.

We are especially grateful to the many taxonomic specialists who provided identifications of the deep-sea organisms. Most of these scientists, whose names are listed elsewhere in this report along with the taxonomic group they worked on, performed this service for little or no monetary recompense, because of a shortage of funds in this area of the budget. Their cooperation and generosity have been rewarded simply by the knowledge of their contribution to science in their own ongoing studies of new species, new distribution patterns, and new relationships among marine organisms.

LITERATURE CITED

- Agassiz, A. 1863-69. Preliminary report on the echini and starfishes dredged in deep water between Cuba and the Florida Reef by Pourtales. Bull. Mus. Comp. Zool. Harvard. 1:253-308.
- Agassiz, A. 1878. II. Report on the echini by A. Agassiz, crinoids and corals by L.F. de Pourtales, and ophiurans by Theodore Tyman preceded by a bibliographical notice of the publication relating to the deep-sea investigations carried out by the U.S. Coast Survey. In: Reports on the results of dredging in deep water between Cuba and the Florida Reef by Pourtales. Bull. Mus. Comp. Zool. Harvard. 5(9):181-252, 10 pls.
- Agassiz, A. 1883. I. Report on the echini. In: Reports on the results of dredging in deep water between Cuba and the Florida Reef by the U.S. Steamer BLAKE. Bull. Mus. Comp. Zool. Harvard. 10:1-94, 32 pls.
- Agassiz, A. 1888. Three cruises of the BLAKE. Bull. Mus. Comp. Zool. Harvard. Vol. 14 and 15.
- Alexander, J.E. 1964. The ecology of iron in tropical waters. Ph.D. dissertation, Univ. of Miami. 159 pp.
- Amery, G.B. 1978. Structure of continental slope, northern Gulf of Mexico. pp. 141-153. In: A.H. Bouma, G.T. Moore, and J.M. Coleman, eds. Framework, Facies, and Oil-trapping Characteristics of the Upper Continental Margin. Amer. Assoc. Petrol. Geol. Studies in Geol. No. 7. Tulsa, Okla.
- Andren, A.W. and R.C. Harriss. 1975. Observations on the association between mercury and organic matter dissolved in natural waters. Geochim. Cosmochim. Acta 39. pp. 1253-1258.
- Antoine, J.W. 1972. Structure of the Gulf of Mexico. pp. 1-34. In: R. Rezak and V.J. Henry, eds. Contributions on the Geological and Geophysical Oceanography of the Gulf of Mexico. Texas A&M Univ. Oceanogr. Studies, vol. 3. Gulf Publ. Co., Houston.
- Antoine, J.W., R.G. Martin, Jr., T.G. Pyle, and W.R. Bryant. 1974. Continental margins of the Gulf of Mexico. pp. 683-693. In: C.A. Burk and C.L. Drake, eds. The Geology of Continental Margins. Springer-Verlag. New York.
- Appelbaum, B.S. 1972. Geologic investigation of a portion of upper continental slope: northern Alaminos Canyon region. Texas A&M Univ. Res. Found. Tech. Rept. 72-4-T. 77 pp.
- Ballard, R.D. and E. Uchupi. 1970. Morphology and Quaternary history of the continental shelf of the gulf coast of the United States. Bull. Mar. Sci. 20(3):547-559.

- Bergantino, R.N. 1971. Submarine regional geomorphology of the Gulf of Mexico. Geol. Soc. Amer. Bull. 82(3):741-752.
- Betzer, P.R. and M.E. Pilson. 1971. Particulate iron and the nepheloid layer in the western North Atlantic, Caribbean, and Gulf of Mexico. Deep-Sea Res. 18:753-761.
- Blaha, J. and W. Sturges. 1981. Evidence of wind-forced circulation in the Gulf of Mexico. Jour. Mar. Res. 39(4):711-734.
- Booker, R.B. 1971. Some aspects of the biology and ecology of the deep-sea echinoid Phormosoma placenta. WIC. Thomson. M.S. thesis, Texas A&M Univ. 86 pp.
- Booth, J.S. 1979. Recent history of mass-wasting on the upper continental slope, northern Gulf of Mexico, as interpreted from the consolidation states of the sediment. pp. 153-164. In: L.J. Doyle and O.H. Pilkey, eds. Geology of Continental Slopes. Soc. Econ. Paleont. Mineral. Spec. Pub. No. 27. Tulsa, Okla.
- Bouma, A.H. 1972. Distribution of sediments and sedimentary structures in the Gulf of Mexico. pp. 35-65. In: R. Rezak and V.J. Henry, eds. Contributions on the Geological and Geophysical Oceanography of the Gulf of Mexico. Texas A&M Univ. Oceanogr. Studies, vol. 3. Gulf Publ. Co., Houston.
- Bouma, A.H., W.R. Bryant, and J.W. Antoine. 1968. Origin and configuration of Alaminos Canyon, northwestern Gulf of Mexico. Gulf Coast Assoc. Geol. Soc. Trans. 18:290-296.
- Bouma, A.H., O. Chancey, and G. Merkel. 1972. Alaminos Canyon area. pp. 153-179. In: R. Rezak and V.J. Henry, eds. Contributions on the Geological and Geophysical Oceanography of the Gulf of Mexico. Texas A&M Univ. Oceanogr. Studies, vol. 3. Gulf Publ. Co., Houston.
- Bouma, A.H., R.G. Martin, and W.R. Bryant. 1980. Shallow structure of upper continental slope, central Gulf of Mexico. Proceedings Twelfth Annual Off-shore Technology Conference, Houston, Texas. OTC Paper No. 3913, pp. 583-587.
- Bouma, A.H., L.B. Smith, B.R. Sidner, and T.R. McKee. 1975. Submarine geomorphology and sedimentation patterns of the Gyre Intraslope Basin, northwest Gulf of Mexico. Texas A&M Res. Found. Proj. 3196. Tech. Rept. No. 75-9-T. 163 pp.
- Bouvier, E.L. 1925. 48. Les Macroures Marcheurs. In: Reports on the results of dredging in deep water between Cuba and the Florida Reef by the U.S. Steamer BLAKE. Bull. Mus. Comp. Zool. Harvard. 47(5):401-472, 11 pls.
- Braman, R.S. and M.A. Tompkins. 1979. Separation and determination of nanogram amounts of inorganic tin and methyltin compounds in the environment. Anal. Chem. 51:12-19.
- Bright, T.J. 1968. A survey of the deep-sea bottom fishes of the Gulf of Mexico below 350 meters. Ph.D. dissertation, Texas A&M Univ.

- Bright, T.J. 1970. Food of deep-sea bottom fishes. pp. 245-252. In: W.E. Pequegnat and R.A. Chace, Jr., eds. Contributions on the Biology of the Gulf of Mexico. Gulf Publ. Co., Houston.
- Brooks, D.A. and M.C. Eble. 1982. Moored array observations in the western Gulf of Mexico. Texas A&M Univ., Ref. 82-12-T. 259 pp.
- Bruce, C.H. 1973. Pressure shale and related sediment deformation: mechanism for development of regional contemporaneous faults. Amer. Assoc. Petrol. Geol. Bull. 57:876-886.
- Bruun, A. 1957. Deep-sea and abyssal depths. Chapter 22, pp. 641-672. In: J.W. Hedgepeth, ed. Treatise on marine ecology and paleoecology, Vol 1. Mem. Geol. Soc. Amer. 67.
- Bryant, W.R., J. Antoine, M. Ewing, and B. Jones. 1968. Structure of Mexican continental shelf and slope, Gulf of Mexico. Amer. Assoc. Petrol. Geol. Bull. 52(7):1204-1227.
- Bullard, F.M. 1942. Source of beach and river sands on the Gulf coast of Texas. Geol. Soc. Amer. Bull. 53:1021-1044.
- Bullis, H.R., Jr. and J.R. Thompson. 1965. Collections by the exploratory fishing vessels OREGON, SILVER BAY, COMBAT, and PELICAN made during 1956 to 1960 in the southwestern North Atlantic. U.S. Fish. Wildl. Serv., Spec. Sci. Rept. Fish. No. 510:1-130.
- Burk, C.A., M. Ewing, J.L. Worzel, A.O. Beall, Jr., W.A. Berggren, D. Bukry, A.G. Fischer, and E.A. Pessagno, Jr. 1969. Deep-sea drilling into the Challenger Knoll, central Gulf of Mexico. Amer. Assoc. Petrol. Geol. Bull. 53(7):1338-1347.
- Carney, R.S. 1971. Some aspects of the ecology of Mesothuria lactea Theel, a common bathyal holothurian in the Gulf of Mexico. M.S. thesis, Texas A&M Univ. 96 pp.
- Chace, F.A., Jr. 1939. Reports on the first Atlantis expedition to the West Indies. Preliminary descriptions of one new genus and 17 new species of decapod and stomatopod Crustacea. Mem. Soc. Cubana Hist. Nat. 13(1):31-54.
- Chace, F.A., Jr. 1940. Reports on the scientific results of the Atlantis expeditions to the West Indies, under the joint auspices of the University of Havana and Harvard University. The brachyuran crabs. Torreia. 14(4):3-67.
- Chace, F.A., Jr. 1942. Reports on the scientific results of the Atlantis expeditions to the West Indies, under the joint auspices of the University of Havana and Harvard University. The anomuran Crustacea, I. Galatheidea. Torreia. 11:1-106.
- Clarke, S.F. 1879. Report on the Hydroidea collected during the exploration of the Gulf Stream and the Gulf of Mexico by Alexander Agassiz, 1877-78. Bull. Mus. Comp. Zool. Harvard. 5(10):239-252.

- Clemente-Colon, P. 1980. On the circulation processes of the western/northwestern Gulf of Mexico: A satellite and hydrographic view. M.S. Thesis, Texas A&M Univ. 126 pp.
- Conover, S.A.M. 1956. Oceanography of Long Island Sound. 1952-1954. IV. Phytoplankton. Bull. Bingham Oceanogr. Coll. 15:62-112.
- Corcoran, E.F. 1972. Data interpretation reports of a study of the distribution and concentration of trace metals and pesticides of the Florida Territorial sea of ESCAROSA. ESCAROSA I-71. Contract No. CCC-04-71, SUSIO, FCCC.
- Corcoran, E.F. and C.V.M. Mahnken. 1969. Productivity of the tropical Atlantic Ocean. Proc. Symp. Oceanography and Fisheries Resources of the Tropical Atlantic. (UNESCO Publ.). pp. 57-67.
- Curray, J.R. 1960. Sediments and history of Holocene transgression, continental shelf, northwest Gulf of Mexico. pp. 221-266. In: F.P. Shepard, F.B. Phleger, and Tj. van Andel, eds. Recent sediments, northwest Gulf of Mexico. Amer. Assoc. Petrol. Geol. Tulsa, Okla.
- Custodi, G.L. 1971. A survey of mercury in the Gulf of Mexico. M.S. thesis, Texas A&M Univ. 140 pp.
- Dall, W.H. 1880. General conclusions from a preliminary examination of the mollusks. In: Reports on the results of dredging in deep water between Cuba and the Florida Reef by the U.S. Steamer BLAKE. Bull. Mus. Comp. Zool. Harvard. 6(3):85-92.
- Dall, W.H. 1886. Report on the Mollusca. Part I. Brachiopoda and Pelecypoda. In: Reports on the results of dredging in deep water between Cuba and the Florida Reef by the U.S. Steamer BLAKE. Bull. Mus. Comp. Zool. Harvard. 12:171-318, 9 pls.
- Dall, W.H. 1889. Report on the Mollusca. Part II. Gastropoda and Scaphopoda. In: Reports on the results of dredging in deep water between Cuba and the Florida Reef by the U.S. Steamer BLAKE. Bull. Mus. Comp. Zool. Harvard. 18:1-492.
- Davies, D.K. 1972. Deep sea sediments and their sedimentation, Gulf of Mexico. Amer. Assoc. Petrol. Geol. Bull. 56(11):2212-2239.
- Davis, D.R. 1968. The measurement and evaluation of certain trace metal concentrations in the nearshore environment of the northwest Gulf of Mexico and Galveston Bay. Ph.D. dissertation, Texas A&M Univ. 70 pp.
- Dinet, A. 1979. A quantitative survey of meiobenthos in the deep Norwegian Sea. pp. 75-77. In: The deep sea - ecology and exploitation. Ambio. Spec. Rep. No. 6.
- Downey, M.E. 1970. Marsipaster acicula, new species (Asteroidea:Echinodermata), from the Caribbean and Gulf of Mexico. Proc. Biol. Soc. Wash. 83(28):309-312.

- Downey, M.E. 1971. Ampheraster alaminos, a new species of the family Asteriidae (Echinodermata:Asteroidea) from the Gulf of Mexico. Proc. Biol. Soc. Wash. 84(6):51-54.
- Downey, M.E. 1972. Midgardia xandaros, new genus, new species, a large brisingid starfish from the Gulf of Mexico. Proc. Biol. Soc. Wash. 84(48):421-426.
- Downey, M.E. 1973. Starfish from the Caribbean and Gulf of Mexico. Smiths. Contr. Zool. No. 126. 158 pp.
- Downey, M.E. 1982. Evoplosoma virgo, a new goniasterid starfish (Echinodermata:Asteroidea) from the Gulf of Mexico. Proc. Biol. Soc. Wash. 95(4):772-773.
- Ehlers, E. 1879. Preliminary report on the worms. In: Reports on the results of dredging in deep water between Cuba and the Florida Reef by the U.S. Steamer BLAKE. Bull. Mus. Comp. Zool. Harvard. 5(12):269-274.
- Ekman, S. 1953. Zoogeography of the sea. Sidgwick and Jackson, Ltd., London. 417 pp.
- Elliott, B.A. 1982. Anticyclonic rings in the Gulf of Mexico. Jour. Phys. Oceanogr. 12:1292-1309.
- El-Sayed, S.Z. 1972. Primary productivity and standing crop of phytoplankton. pp. 8-13. In: V.C. Bushnell, ed. Chemistry, primary productivity and benthic algae of the Gulf of Mexico. Serial Atlas of the Marine Environment, Amer. Geogr. Soc. Folio 22.
- Emery, K.O. and E. Uchupi. 1972. The western North Atlantic Ocean: topography, rocks, structure, water, life, and sediments. Amer. Assoc. Petrol. Geol. Mem. 17. Tulsa, Okla. 532 pp.
- Ewing, M.D., B. Ericson, and B.C. Heezen. 1958. Sediments and topography of the Gulf of Mexico. pp. 995-1053. In: L.G. Weeks, ed. Habitat of Oil. Amer. Assoc. Petrol. Geol. Tulsa, Okla.
- Fager, E.W. 1963. Communities of organisms. pp. 415-437. In: M.N. Hill, ed. The Sea, vol. 2. Wiley Interscience.
- Feely, R.A. 1975. Major-element composition of the particulate matter in the near-bottom nepheloid layer of the Gulf of Mexico. Mar. Chem. 3:121-156.
- Firth, R.W., Jr. 1971. A study of the deep-sea lobsters of the families Polychelidae and Nephropidae (Crustacea, Decapoda). Ph.D. dissertation, Texas A&M Univ. 194 pp.
- Folk, R.L. 1974. Petrology of sedimentary rocks. Hemphill Publ. Co., Austin, Texas. 182 pp.
- Fredericks, A.D. and W.M. Sackett. 1970. Organic carbon in the Gulf of Mexico. Jour. Geophys. Res. 75:2199-2206.
- Galtsoff, P.S., ed. 1954. Gulf of Mexico, its origin, waters, and marine life. U.S. Fish Wildl. Serv., Fish. Bull. 55(89):604 pp.

- Gardiner, F.P. and R.L. Haedrich. 1978. Zonation in the deep benthic megafauna. *Oecologia*. 31:311-317.
- Garrison, L.E. and R.G. Martin, Jr. 1973. Geologic structures in the Gulf of Mexico basin. U.S. Geol. Survey Prof. Paper. 773. U.S. Govt. Printing Off., Washington, D.C. 85 pp.
- Gealy, B.L. 1955. Topography of the continental slope in northwest Gulf of Mexico. *Geol. Soc. Amer. Bull.* 66:203-228.
- Geistdoerfer, P. 1979. New data on the reproduction of macrourids (Teleostei, Gadiformes). *Sarsia*. 64(1-2):110-112.
- Gerlach, S.A. 1971. On the importance of marine meiofauna for benthos communities. *Oecologia*. 6:176-190.
- Goldstein, A. 1942. Sedimentary petrologic provinces in northern Gulf of Mexico. *Jour. Sed. Petrol.* 12:77-84.
- Grady, J.R. 1970. Distribution of sediment types: northern Gulf of Mexico. NOAA, Nat. Mar. Fish. Serv. Biol. Lab. Galveston, Texas. Map 1 p.
- Gray, J.S. 1974. Animal sediment relationships. *Oceanogr. and Mar. Biol. Annual Review*. Vol. 12. pp. 223-261.
- Griffin, G.M. 1962. Regional clay-mineral facies products of weathering intensity and current distribution in the northeastern Gulf of Mexico. *Geol. Soc. Amer. Bull.* 73:737-768.
- Grim, R.E. and W.D. Johns. 1954. Clay mineral investigation of sediments in northern Gulf of Mexico. *Proc. Second Nat. Conf. Clays and Clay Minerals*. Nat. Acad. Sci. Nat. Res. Council Pub. 327. pp. 81-103.
- Haedrich, R.L. and N.R. Henderson. 1974. Pelagic food of Coryphaenoides armatus, a deep benthic rattail. *Deep-Sea Res.*
- Haedrich, R.L. and G.T. Rowe. 1977. Megafaunal biomass in the deep sea. *Nature*. 269:141-142.
- Haedrich, R.L., G.T. Rowe, and P.T. Polloni. 1975. Zonation and faunal composition of epibenthic populations on the continental slope south of New England. *Jour. Mar. Res.* Vol. 33. pp. 191-212.
- Harbison, R.N. 1968. Geology of DeSoto Canyon. *Jour. Geophys. Res.* 73(16): 5175-5185.
- Harding, J.L. and W.D. Nowlin. 1966. Gulf of Mexico. pp. 324-331. In: R.W. Fairbridge, ed. *The Encyclopedia of Oceanography*. Reinhold Publ. Co., New York.
- Harlan, R.W. 1966. A clay mineral study of Recent and Pleistocene sediments from the Sigsbee Deep. Ph.D. dissertation, Texas A&M Univ. 147 pp.
- Hartman, O. 1955. Quantitative survey of the benthos of San Pedro Basin, Southern California. Part I. Preliminary results. *Allan Hancock Pacific Reports*. 19:1-187, pls. 1-7.

- Hedgepeth, J.W. 1957. Classification of marine environments. *Treatise of marine ecology and paleoecology*. Geol. Soc. Amer. Mem. 67(1):17-27.
- Hinga, K.R., J. McN. Sieburth, and G.R. Heath. 1979. The supply and use of organic matter at the deep-sea floor. *Jour. Mar. Res.* 37(3):557-579.
- Holmes, C.W. 1973. Distribution of selected elements in surficial marine sediments of the northern Gulf of Mexico continental shelf and slope. U.S. Geol. Survey Prof. Paper 814. 7 pp.
- Holmes, C.W. 1976. Distribution, regional variation, and geochemical coherence of selected elements in the sediments of the central Gulf of Mexico. U.S. Geol. Survey Prof. Paper 928. 24 pp.
- Holmes, C.W., S.S. Barnes, E.A. Martin, and C.A. Rice. 1977. Trace metal and mineralogical analyses of suspended and bottom sediment. *In: Environmental Studies, South Texas Outer Continental Shelf Biology and Chemistry - Final Report, Rig Monitoring Program, 1976*. Contract No. AA550-CT6-17. Bureau of Land Management, Washington, D.C. pp. 6-1 to 6-18.
- Hopkins, T.L. 1982. The vertical distribution of zooplankton in the eastern Gulf of Mexico. *Deep-Sea Res.* 29(9A):1069-1083.
- Hottman, W.E. 1975. Areal distribution of clay minerals and their relationship to physical properties, Gulf of Mexico. M.S. thesis, Texas A&M Univ. 53 pp.
- Hureau, J.C., P. Geistdoerfer, and M. Rannou. 1979. The ecology of deep-sea benthic fishes. *Sarsia*. 64(1-2):103-108.
- Huang, T.C. and H.C. Goodell. 1970. Sediments and sedimentary processes of eastern Mississippi Cone, Gulf of Mexico. *Amer. Assoc. Petrol. Geol. Bull.* 54(11):2070-2100.
- Humphris, C.C., Jr. 1978. Salt movement on continental slope, northern Gulf of Mexico. pp. 69-85. *In: A.H. Bouma, G.T. Moore, and J.M. Coleman, eds. Framework, Facies, and Oil-trapping Characteristics of the Upper Continental Margin*. Amer. Assoc. Petrol. Geol. Studies in Geol. No. 7. Tulsa, Okla.
- Isaacs, J.D. 1969. The nature of oceanic life. *Scientific American*. 221:141-162.
- James, B.M. 1966. The Euphausiacea of the Gulf of Mexico and northwestern Caribbean. M.S. thesis, Texas A&M Univ. 75 pp.
- James, B.M. 1972. Systematics and biology of the deep-water Palaeotaxodonta (Mollusca: Bivalvia) from the Gulf of Mexico. Ph.D. dissertation, Texas A&M Univ. 135 pp.
- Jannasch, 1978. Experiments in deep-sea microbiology. *Oceanus*. 21:50-57.
- Johns, W.D. and R.E. Grim. 1958. Clay mineral composition of Recent sediments from the Mississippi River delta. *Jour. Sed. Petrol.* 28(2):186-199.

- Jordan, G.F. 1951. Continental slope off Apalachicola River, Florida. Amer. Assoc. Petrol. Geol. Bull. 35(9):1978-1993.
- Kennedy, E.A., Jr. 1976. A distribution study of deep-sea macrobenthos collected from the western Gulf of Mexico. Ph.D. dissertation, Texas A&M Univ. 201 pp.
- Knudsen, J. 1970. The systematics and biology of abyssal and hadal Bivalvia. Galathea Rep. 11:7-236.
- Knudsen, J. 1979. Deep-sea bivalves. pp. 195-224. In: S. van der Spoel, A.C. van Bruggen, and J. Lever, eds. Pathways in Malacology. Sheltema and Holkema BV, Utrecht.
- Krebs, C.J. 1972. Ecology. Harper and Row. New York. 694 pp.
- Lipka, D.A. 1970. The systematics and distribution of Enoploteuthidae and Cranchiidae (Cephalopoda:Oegopsida) from the Gulf of Mexico. M.S. thesis, Texas A&M Univ. 134 pp.
- Lipka, D.A. 1975. The systematics and zoogeography of cephalopod Mollusca from the Gulf of Mexico. Ph.D. dissertation, Texas A&M Univ. 351 pp.
- Ludwick, J.C. 1964. Sediments in the northeastern Gulf of Mexico. pp. 204-238. In: R.L. Miller, ed. Papers in Marine Geology. MacMillan Co., New York.
- Marshall, N.B. 1965. Systematic and biological studies of the macrourid fishes (Anacanthini-Teleostii). Deep-Sea Res. 12:299-322.
- Martin, R.G., Jr. 1972. Structural feature of the continental margin, north-eastern Gulf of Mexico. U.S. Geol. Survey Prof. Paper 800-B. pp. B1-B8. U.S. Govt. Printing Off., Washington, D.C.
- Martin, R.G. and A.H. Bouma. 1978. Physiography of Gulf of Mexico. pp. 3-19. In: A.H. Bouma, G.T. Moore, and J.M. Coleman, eds. Framework, Facies, and Oil-trapping Characteristics of the Upper Continental Margin. Amer. Assoc. Petrol. Geol. Studies in Geol. No. 7. Tulsa, Okla.
- Martin, R.G. and J.E. Case. 1975. Geophysical studies in the Gulf of Mexico. pp. 65-106. In: A.E.M. Nairn and F.G. Stehli, eds. The Ocean Basins and Margins, vol. 3. The Gulf of Mexico and the Caribbean. Plenum Press, New York.
- McAllister, R.F., Jr. 1964. Clay minerals from west Mississippi Delta marine sediments. pp. 457-473. In: R.L. Miller, ed. Papers in Marine Geology. MacMillan Co., New York.
- Menge, B.A. and J.P. Sutherland. 1976. Species diversity gradients: Synthesis of the roles of predation, competition, and temporal heterogeneity. Amer. Natur. 110:351-369.

- Menzel, D.W. and J.H. Ryther. 1970. Distribution and cycling of organic matter in the oceans. Symposium on Organic Matter in Natural Waters, 1968. Occasional Papers of the Inst. of Mar. Sci., Univ. of Alaska. 1:31-54.
- Menzies, R.J. 1963. General results of biological investigations on the deep-sea fauna made on the U.S.N.S. Eltanin during cruise 3 between Panama and Valparaiso, Chile in 1962. Int. Revere. Ges. Hydrobiol. 48(2):185-200.
- Menzies, R.J., R.Y. George, and G.T. Rowe. 1973. Abyssal environment and ecology of the world oceans. John Wiley and Sons, New York. 488 pp.
- Menzies, R.J. and G.T. Rowe. 1969. The distribution and significance of detrital turtle grass, Thalassia testudinum, on the deep-sea floor off North Carolina. Internationale Revue der gesamten Hydrobiologie und Hydrographie. 54(2):217-222.
- Menzies, R.J., J.S. Zanefield, and R.M. Pratt. 1967. Transported turtle grass as a source of organic enrichment of abyssal sediments off North Carolina. Deep-Sea Res. 14:111-112.
- Merrell, W.J., Jr. and J.M. Morrison. 1981. On the circulation of the western Gulf of Mexico with observations from April 1978. Jour. Geophys. Res. 85(C5):4181-4185.
- Mills, E. 1972. T.R.R. Stabbing, the Challenger and knowledge of deep-sea amphipods. Proc. Royal Soc. Edinburgh, Section B (Biology), vol. 72. pp. 67-87.
- Milne-Edwards, A. 1880. VIII. Etudes preliminaries sur les crustaces. In: Reports on the results of dredging in deep water between Cuba and the Florida Reef by the U.S. Steamer BLAKE. Bull. Mus. Comp. Zool. Harvard. 8(1):1-68.
- Milne-Edwards, A. 1881. Description de quelques crustaces Macroures provenant des grandes profondeurs de la Mer des Antilles. Ann. Sci. Nat. Zool. Ser. 6. 11(4):1-16.
- Milne-Edwards, A. 1883. Recueil de figures de Crustaces nouveaux ou peu connus. Paris (privately produced). 1-44 pls.
- Milne-Edwards, A. and E.L. Bouvier. 1894. Considerations generales sur la famille des Galatheides. Ann. Sci. Nat. Zool. Ser. 7. 16:191-327. 1-36 text-figs.
- Milne-Edwards, A. and E.L. Bouvier. 1897. 35. Description des Crustaces de la famille des Galatheides recueillis pendant l' expedition. In: Results of dredging in deep water between Cuba and the Florida Reef by the U.S. Steamer BLAKE. Bull. Mus. Comp. Zool. Harvard. 19(2):1-141, 1-12 pls.
- Milne-Edwards, A. and E.L. Bouvier. 1909. Les Peneides et Stenopides. In: Reports on the results of dredging in deep water between Cuba and the Florida Reef by the U.S. Steamer BLAKE. Bull. Mus. Comp. Zool. Harvard. 27(art.8): 177-274.

- Molinari, R.L. and J.F. Festa. 1978. Ocean thermal and velocity characteristics of the Gulf of Mexico relative to the placement of a moored OTEC plant. NOAA Technical Memorandum ERL-AOML-33. Atlantic Oceanographic and Meteorological Laboratories, Miami, Florida.
- Molinari, R.L., J.F. Festa, and D.W. Behringer. 1978. The circulation in the Gulf of Mexico derived from estimated dynamic height fields. *Jour. Phys. Oceanogr.* 8(6):987-996.
- Molinari, R.L., D. Mayer, and F. Chew. 1979. Physical oceanographic conditions at a potential OTEC site in the Gulf of Mexico; 88°W, 29°N. NOAA Technical Memorandum ERL-AOML-41. Atlantic Oceanographic and Meteorological Laboratories, Miami, Florida.
- Moody, C.L. 1967. Gulf of Mexico distributive province. *Amer. Assoc. Petrol. Geol. Bull.* 51(2):179-199.
- Moore, G.T. 1973. Submarine current measurements, northwest Gulf of Mexico. *Gulf Coast Assoc. Geol. Soc. Trans.* 23:245-255.
- Moore, G.T., G.W. Starke, L.C. Bonham, and H.O. Woodbury. 1978. Mississippi Fan, Gulf of Mexico - physiography, stratigraphy, and sedimentational patterns. pp. 155-191. In: A.H. Bouma, G.T. Moore, and J.M. Coleman, eds. *Framework, Facies, and Oil-trapping Characteristics of the Upper Continental Margin.* Amer. Assoc. Petrol. Geol. Studies in Geol. No. 7. Tulsa, Okla.
- Morita, R.Y. 1979. Current status of the microbiology of the deep-sea. pp. 33-36. In: *The deep sea - ecology and exploitation.* Ambio. Spec. Rep. No. 6.
- Mortensen, Th. 1938. On the vegetarian diet of some deep-sea echinoids. *Annot. Zool. Japan.* 17:225-228.
- Mountford, M.D. 1962. An index of similarity and its application to classificatory problems. pp. 43-55. In: P.W. Murphy, ed. *Progress in Soil Zoology.* Butterworth, London.
- Mukai, L.S. 1974. The species composition and distribution of the asteroids of the Gulf of Mexico and the Caribbean. M.S. thesis, Texas A&M Univ. 72 pp.
- Murray, H.H. and J.L. Harrison. 1956. Clay mineral composition of Recent sediments from the Sigsbee Deep. *Jour. Sed. Petrol.* 6:363-368.
- Nowlin, W.D. 1971. Water masses and general circulation of the Gulf of Mexico. *Oceanology Intern.* 6(2):28-33.
- Nowlin, W.D. 1972. Winter circulation patterns and property distributions. pp. 3-52. In: L.R.A. Capurro and J.L. Reid, eds. *Contributions on the Physical Oceanography of the Gulf of Mexico.* Texas A&M Univ. Oceanogr. Studies, vol. 2. Gulf Publ. Co., Houston.

- Odum, E.P. 1972. Ecosystem theory in relation to man. In: Ecosystem Structure and Function. J.A. Wiens (ed.). Procs. 31st Annual Biology Colloquium. Oregon State University Press. p. 11.
- Pearcy, W.G. and J.W. Ambler. 1974. Food habits of deep-sea macrourid fishes off the Oregon coast. Deep-Sea Res. Vol. 21. pp. 745-759.
- Pequegnat, L.H. 1970. A study of deep-sea caridean shrimps (Crustacea: Decapoda: Natantia) of the Gulf of Mexico. Ph.D. dissertation, Texas A&M Univ. 225 pp.
- Pequegnat, L.H. and W.E. Pequegnat, 1970. Deep-sea anomurans of superfamily Galathedidea with descriptions of three new species. pp. 125-170. In: W.E. Pequegnat and F.A. Chace, Jr., eds. Contributions on the Biology of the Gulf of Mexico. Texas A&M Univ. Oceanogr. Studies, vol. 1. Gulf Publ. Co., Houston.
- Pequegnat, W.E. 1966. The Department of Oceanography of Texas A&M University. Naval Research Review. Office of Naval Research. Washington, D.C.
- Pequegnat, W.E. 1972. A deep bottom current on the Mississippi Cone. pp. 65-87. In: L.R.A. Capurro and J.L. Reid, eds. Contributions on the Physical Oceanography of the Gulf of Mexico. Texas A&M Univ. Oceanogr. Studies, vol. 2. Gulf Publ. Co., Houston.
- Pequegnat, W.E., T.J. Bright, and B.M. James. 1970. The benthic skimmer, a new biological sampler for deep-sea studies. pp. 17-20. In: Pequegnat and Chace, eds. Contributions on the Biology of the Gulf of Mexico. Texas A&M Univ. Oceanogr. Studies, vol. 1. Gulf Publ. Co., Houston. 270 pp.
- Pequegnat, W.E., R.M. Darnell, B.M. James, E.A. Kennedy, L.H. Pequegnat, and J.T. Turner. 1976. Ecological aspects of the upper continental slope of the Gulf of Mexico. A report by TerEco Corp. prepared for Div. of Minerals Environ. Assessment, Bureau of Land Management under Contract No. 08550-CT4-12. 360 pp.
- Pequegnat, W.E. and L.M. Jeffrey. 1979. Petroleum in deep benthic ecosystems of the Gulf of Mexico and Caribbean Sea. Contr. Mar. Sci. 22:63-75.
- Pequegnat, W.E. and L.H. Pequegnat. 1971. New species and new records of Munidopsis (Decapoda: Galatheidae) from the Gulf of Mexico and Caribbean Sea. Texas A&M Univ. Oceanogr. Studies, 1 (Suppl.):1-24. Gulf Publ. Co., Houston.
- Phleger, F.B. 1967. Some problems in marine geology, Gulf of Mexico. Gulf Coast Assoc. Geol. Soc. Trans. 17:173-178.
- Pinsak, A.P. and H.H. Murray. 1960. Regional clay mineral patterns in the Gulf of Mexico. Proc. Seventh Nat. Conf. Clays and Clay Minerals. 7:162-177.
- Pourtales, L.F. 1870. Preliminary report on the Crustacea dredged in the Gulf Stream in the Straits of Florida. Part I. Brachyura. Bull. Mus. Comp. Zool. Harvard. 2:109-160.

- Pourtales, L.F. 1880. VI. Reports on the corals and Antipatharia. In: Reports on the results of dredging in deep water between Cuba and the Florida Reef by the U.S. Steamer BLAKE. Bull. Mus. Comp. Zool. Harvard. 6(4):95-118.
- Rayburn, R. 1975. Food of deep-sea demersal fishes of the northwestern Gulf of Mexico. M.S. thesis, Texas A&M Univ. 119 pp.
- Raymont, J.E.G. 1963. Plankton and Productivity in the Ocean. Pergamon Press, New York. 660 pp.
- Rex, M.A. 1977. Zonation in deep-sea gastropods: The importance of biological interactions to rates of zonation. pp. 521-530. In: B.F. Keegan, P.O. Ceidigh, and P.J.S. Boaden (eds.). Biology of benthic organisms, Pergamon Press, Oxford.
- Rex, M.A. 1981. Community structure in the deep-sea benthos. Ann. Rev. Ecol. Syst. 12:331-353.
- Rex, M.A. in press. Geographic patterns of species diversity in the deep-sea benthos. In: G.T. Rowe, ed. The Sea, vol. 8. Wiley, New York.
- Rex, M.A. and A. Waren. 1982. Planktotrophic development in deep-sea prosobranch snails from the western North Atlantic. Deep-Sea Res. 29(2A):171-184.
- Rezak, R. and G.S. Edwards. 1972. Carbonate sediments of the Gulf of Mexico. pp. 263-280. In: R. Rezak and V.J. Henry, eds. Contributions on the Geological and Geophysical Oceanography of the Gulf of Mexico. Texas A&M Univ. Oceanogr. Studies, vol. 3. Gulf Publ. Co., Houston.
- Riley, G.A. 1972. Patterns of food production in marine ecosystems. Ecosystem Structure and Function. J.A. Wiens (ed.). Procs. 31st Annual Biology Colloquium. Oregon State University Press. p. 91.
- Roberts, T.W. 1970. A preliminary study of the family Penaeidae and their distribution in the deep water of the Gulf of Mexico. M.S. thesis, Texas A&M Univ. 97 pp.
- Roberts, T.W. 1977. An analysis of deep-sea benthic communities in the northeast Gulf of Mexico. Ph.D. dissertation, Texas A&M Univ. 258 pp.
- Roper, C.F.E. and W.L. Brundage, Jr. 1972. Cirrate Octopods with associated deep-sea organisms: New biological data based on deep benthic photographs (Cephalopoda). Smiths. Contr. to Zool., No. 121. 46 pp.
- Rowe, G.T. 1966. A study of the deep benthos of the northwestern Gulf of Mexico. M.S. thesis, Texas A&M Univ. 89 pp.
- Rowe, G.T. 1972. Benthic biomass and surface productivity. pp. 441-454. In: J.D. Costlow, ed. Fertility of the Sea, vol. 2.
- Rowe, G.T. and W.D. Gardner. 1979. Sedimentation rates in the slope water of the northwest Atlantic Ocean measured directly with sediment traps. Jour. Mar. Res. 37(3):581-600.

- Rowe, G.T. and R.L. Haedrich. 1979. The biota and biological processes of the continental slope. pp. 49-59. In: L.J. Doyle and O.N. Pilkey, eds. *Geology of Continental Slopes*. Soc. Econ. Paleont. Mineral. Spec. Publ. No. 27.
- Rowe, G.T. and D.W. Menzel. 1971. Quantitative benthic samples from the deep Gulf of Mexico with some comments on the measurement of deep-sea biomass. *Bull. Mar. Sci.* 21(2):556-566.
- Rowe, G.T., P.T. Polloni, and S.G. Horner. 1974. Benthic biomass estimates from the northwestern Atlantic Ocean and the northern Gulf of Mexico. *Deep-Sea Res.* 21:641-650.
- Rowe, G.T. and N. Staresinic. 1979. Sources of organic matter to the deep-sea benthos. pp. 19-23. In: *The deep sea - ecology and exploitation*. *Ambio. Spec. Rep. No. 6*.
- Sanders, H.L. and R.R. Hessler. 1969. Ecology of the deep-sea benthos. *Science.* 163:1419-1424.
- Scafe, D.W. 1968. A clay mineral investigation of six cores from the Gulf of Mexico. Ph.D. dissertation, Texas A&M Univ. 76 pp.
- Scafe, D.W. and G.W. Kunze. 1971. A clay mineral investigation of six cores from the Gulf of Mexico. *Mar. Geol.* 10:69-85.
- Schuller, R.E. and H.J. McLeilan. 1964. The oceanographic Research Vessel ALAMINOS. Texas A&M Univ., Dept. of Oceanogr. Ref. 64-6F.
- Shih, T.C. and J.S. Watkins. 1974. Northeastward extension of the Sigsbee scarp, Gulf of Mexico (Abstr.). *Geol. Soc. Amer. Abstr. w. Programs.* 6:953.
- Shokes, R.F., P. Mankiewicz, R. Sims, M. Guttman, J. Jordan, J. Nemmers, and J. Payne. 1979. Geochemical baseline study of the TEXOMA offshore brine disposal sites, Big Hill. Fall, 1977 - Sept. 1978. *Sci. Appl. Tech. Rep.* 79-834-LJ, La Jolla, Calif.
- Siebenaller, J. and G.N. Somero. 1978. Pressure-adaptive differences in lactate dehydrogenases of congeneric fishes at different depths. *Science.* Vol. 201. pp. 255-257.
- Slowey, J.F. and D.W. Hood, 1971. Copper, manganese and zinc concentrations in Gulf of Mexico waters. *Geochim. Cosmochim. Acta.* 35:121-138.
- Smith, K.L., Jr. 1978. Metabolism of the abyssopelagic rattail Coryphaenoides armatus measured in situ. *Nature.* 274:362-374.
- Smith, S.I. 1882. Report of the Crustacea. I. Decapoda. In: Reports on the results of dredging in deep water between Cuba and the Florida Reef by the U.S. Steamer BLAKE. *Bull. Mus. Comp. Zool. Harvard.* 10(1):1-108, pls. 1-16.
- Springer, S. and H.R. Bullis, Jr. 1956. Collections by the OREGON in the Gulf of Mexico. U.S. Fish Wildl. Serv., Spec. Sci. Rept. Fish. No. 196:134 pp.

- Staresinic, N., G.T. Rowe, D. Shaughnessey, and A.J. Williams, III. 1978. Measurement of the vertical flux of particulate organic matter with a free-drifting sediment trap. *Limnol. Oceanogr.* 23(3):559-563.
- State University System of Florida (SUSIO). 1977. Baseline monitoring studies Mississippi, Alabama, Florida outer continental shelf, 1975-76. Prepared for Bureau of Land Management under Contract No. 08550-CT5-30, 5 vols. 782 pp.
- Steele, J.H. 1974. The structure of marine ecosystems. Harvard University Press.
- Steele, J.H. and I.E. Baird. 1972. Relations between primary production, chlorophyll, and particulate carbon. *Limnol. Oceanogr.* 7:42-47.
- Stuart, C.J. and C.A. Caughey. 1976. Form and composition of the Mississippi Fan. *Gulf Coast Assoc. Geol. Soc. Trans.* 26:333-343.
- Sturges, W. and J.P. Blaha. 1976. A western boundary current in the Gulf of Mexico. *Science.* 192:367-369.
- Teal, J.M. 1962. Energy flow in the salt-marsh system of Georgia. *Ecology.* 43:614-624.
- Terborgh, J. 1971. Distribution on environmental gradients: Theory and a preliminary interpretation of distributional patterns in the air fauna of the Cordillera Vilcabamba, Peru. *Ecology.* 52:23-40.
- Theel, H. 1886. Report of the Holothuroidea. *Bull. Mus. Comp. Zool. Harvard.* 13.
- Thiel, H. 1975. The size structure of the deep-sea benthos. *Int. Revue. Ges. Hydrobiol.* 60(5):575-606.
- Thiel, H. 1979. Structural aspects of the deep-sea benthos. pp. 25-31. In: The deep sea - ecology and exploitation. *Ambio. Spec. Rep. No. 6.*
- Tieh, T.T., T.E. Pyle, D.H. Eggler, and R.A. Nelson. 1973. Chemical variations in sedimentary facies of an inner continental shelf, northern Gulf of Mexico. *Sed. Geol.* 9:101-115.
- Trabant, P.K. and B.J. Presley. 1978. Orca Basin, anoxic depression on the continental slope, northwest Gulf of Mexico. pp. 303-311. In: A.H. Bouma, G.T. Moore, and J.M. Coleman, eds. *Framework, Facies, and Oil-trapping Characteristics of the Upper Continental Margin.* Amer. Assoc. Petrol. Geol. *Studies in Geol.* No. 7. Tulsa, Okla.
- Trefry, J.H. 1977. The transport of heavy metals by the Mississippi River and their fate in the Gulf of Mexico. Ph.D. dissertation, Texas A&M Univ. 223 pp.
- Trefry, J.H. 1981. A review of existing knowledge on trace metals in the Gulf of Mexico. pp. 225-259. In: Proceedings of a symposium on environmental research needs in the Gulf of Mexico (GOMEX), vol. II B. U.S. Dept. Comm., NOAA, Environ. Res. Lab.

- Trefry, J.H., A.D. Fredericks, S.R. Fay, and M.L. Byington. 1978. Heavy metal analysis of bottom sediment. Final Report BLM, MAFLA OCS Study.
- Trefry, J.H. and B.J. Presley. 1976. Heavy metal transport from the Mississippi River to the Gulf of Mexico. pp. 39-76. In: H.L. Windom and R.A. Duce, eds. Marine Pollutant Transfer. D.C. Heath and Co., Lexington, Mass.
- Uchupi, E. 1967. Bathymetry of the Gulf of Mexico. Gulf Coast Assoc. Geol. Soc. Trans. 17:161-172.
- Uchupi, E. 1975. Physiography of the Gulf of Mexico and Caribbean Sea. pp. 1-64. In: A.E.M. Nairn and F.G. Stehli, eds. The Ocean Basins and Margins. Vol. 3. The Gulf of Mexico and the Caribbean. Plenum Press, New York.
- van Andel, Tj.H. 1960. Source and dispersion of Holocene, northern Gulf of Mexico. pp. 34-55. In: F. Shepard, F. Phleger, and Tj. van Andel, eds. Recent sediments, northwest Gulf of Mexico. Amer. Assoc. Petrol. Geol. Tulsa, Okla.
- van Andel, Tj.H. and D.H. Poole. 1960. Source of Holocene sediments in the northern Gulf of Mexico. Jour. Sed. Petrol. 30(1):91-122.
- Watkins, D.J. and L.M. Kraft, Jr. 1978. Stability of continental shelf and slope off Louisiana and Texas: geotechnical aspects. pp. 267-286. In: A.H. Bouma, G.T. Moore, and J.M. Coleman, eds. Framework, Facies, and Oil-trapping Characteristics of the Upper Continental Margin. Amer. Assoc. Petrol. Geol. Studies in Geol. No. 7. Tulsa, Okla.
- Watkins, J.S., J.W. Ladd, R.T. Buffler, F.J. Shaub, M.H. Houston, and J.L. Worzel. 1978. Occurrence and evolution of salt in deep Gulf of Mexico. pp. 43-65. In: A.H. Bouma, G.T. Moore, and J.M. Coleman, eds. Framework, Facies, and Oil-trapping Characteristics of the Upper Continental Margin. Amer. Assoc. Petrol. Geol. Studies in Geol. No. 7. Tulsa, Okla.
- Wilhelm, O. and M. Ewing. 1972. Geology and history of the Gulf of Mexico. Geol. Soc. Amer. Bull. 83(3):575-600.
- Wolff, T. 1976. Utilization of seagrass in the deep sea. Aquatic Botany. 2:161-174.
- Worzel, J.L. and C.A. Burk. 1979. The margins of the Gulf of Mexico. pp. 403-419. In: J.S. Watkins, L. Montadert, and P.W. Dickerson, eds. Geological and Geophysical Investigations of Continental Margins. Amer. Assoc. Petrol. Geol. Mem. 29. Tulsa, Okla.
- Wust, G. 1964. Stratification and circulation in the Antillean-Caribbean basins. Part 1: Spreading and mixing of the water types. Columbia Univ. Press. New York. 201 pp.
- Zenkevitch, L.A. 1959. Certain zoological problems connected with the study of the abyssal and ultra-abyssal zones of the ocean. pp. 215-218. In: Proceedings, Fifteenth Intern. Congr. Zool., London.

PHOTOGRAPHIC ATLAS

APPENDIX A

PHOTOGRAPHIC ATLAS OF DEEP-SEA ENVIRONMENTS
OF THE GULF OF MEXICO

ABSTRACT

This appendix presents a series of bottom photographs taken aboard the R/V ALAMINOS in the eastern, central, and western subdivisions of the Gulf of Mexico. The pictures were selected to portray similarities and differences existing within bathymetric limits, physiographic provinces, and vertical zones of the Gulf and to document a variety of influences that animals have on sedimentary conditions. For the most part the photographs illustrate the deeper parts of the Gulf from the Shelf/Slope Transition and the Upper Continental Slope to the Sigsbee Abyssal Plain. The authors speculate on the causes of several ichnological phenomena observed in the photographs.

INTRODUCTION

This appendix is devoted to a study of bottom photographs taken in the principal physiographic provinces and vertical zones of the deeper parts of the Gulf of Mexico. Several objectives may be ascribed to this study, but two stand out as being most important. These are, first, to provide a reasonably comprehensive view of the similarities and differences of the bottom existing among several bathymetric and geographic parts of the Gulf; and, second, to portray pictorially a variety of influences that animals have on the water-sediment interface, sedimentary structures, and composition. This latter endeavor, which constitutes the field of ichnology, is limited severely by the lack of time-series in still photography. For the same reason it is also difficult to judge the currency of certain phenomena (e.g., ripples and lineations) observed in the photos. With these constraints in mind, it seemed appropriate to have a group constituted of several biologists and geologists analyze each photograph. For the most part, the figure captions present consensus interpretations.

The principal users of deep-sea still photography in their work have been geologists and biologists, with lesser interest demonstrated by paleontologists, physical oceanographers, and geophysicists. In recent years, various biologists have attempted to use sea-floor photography to obtain quantitative estimates of populations of epibenthic animals in the deep sea (McIntyre, 1956; Menzies, Smith and Emery, 1963; Barham, Ayer and Boyce, 1967; Wigley and Emery, 1967; Wigley and Theroux, 1970). Obviously, such considerations can apply only to the megabenthos, including some demersal fishes. In addition, we feel that this method is handicapped by other conditions, namely, that (1) a large number of megabenthonic species are burrowers and (2) the descent of the camera unit frightens animals out of the viewing area (possibly from vibrations, if not from light). This is evidenced by pictures of sediment clouds and luminous clouds revealing the presence of unknown animals shortly before the picture was taken. We do not consider the situation where the analysis of photographs shows larger populations than dredge results from the same site as evidence of the superiority of photographic census techniques. Careful evaluation must also be made of the particular dredging capability employed as a comparison.

Numerous examples may be elicited to demonstrate that population estimates based on photographs have real limitations. For instance, we have dredged hundreds of such decapod crustaceans as Stereomastis sculpta sculpta and

Polycheles validus, which both measure 15 or more centimeters in length, but we have never photographed a single specimen (Firth and Pequegnat, 1971). In fact the family Polychelidae, to which these species belong, is the principal one whose members are not included in our library of deep-sea photographs. And this group is not wholly unique, since we have very few photographs of benthonic caridean shrimps. As a matter of fact we believe that we are showing the first published in situ photographs of a caridean belonging to the genus Glyphocrangon, previously thought to be burrowers that never leave their tunnels (principally because of their heavily calcified exoskeleton). It is possible that we have linked at least one species of Glyphocrangon to its burrow system.

Still photography has been used also for study of erosion on the deep ocean floor (Laughton, 1968) and for detection of bottom currents (McCoy, 1969). Among the many other uses of this observational technique, two of the most important are for estimating the transport of organic matter (in the form of dead animal and plant parts) into the deep-sea environment (Menzies, Zaneveld and Pratt, 1967) and for evaluating the role played by animals in turning over marine sediments (Hanor and Marshall, 1971). Although such effects of animals have been considered to be limited largely to the upper 10 cm of the sediment blanket, this may be far too conservative an estimate. And in any event, such activities have been going on for long periods of time while sediments have been accumulating; hence the intermixing of the sediments in some places has been very complete, whereas in some azoic areas (Black Sea and certain closed basins off southern California) there has been very little vertical disturbance of sediments by animals.

Certainly one of the most intriguing aspects of deep-sea bottom photography to the biologist is the possible relation of certain disturbances of sediments (tracks, burrows, etc.) to particular kinds or species of animals. Two of the active contributors to this field of ichnology in shallow marine waters are Hantzschel (1966) and Frey (1971).

BRIEF GEOLOGICAL DESCRIPTION OF THE STUDY AREA

The present study is limited to examples drawn from several physiographic provinces of the Gulf of Mexico. For ease of description, the Gulf has been subdivided into three areas: the northwest, northeast, and central regions. The separation of northwest from northeast occurs along the 90th meridian from the shelf break down to the 3400-m isobath. The central Gulf region involves the rise and abyssal plain west of the 88th meridian.

Ewing et al. (1958) presented a detailed description of the geology of the central portion of the Gulf, while Bryant et al. (1968) described the structure of the Mexican continental slope. The eastern portion of the Gulf and its geological evolution is discussed in Bryant et al. (1969).

Figure A-1 presents a map of the major physiographic provinces of the Gulf of Mexico. Certainly one of the dominant features here is the large Mississippi Fan, which is a submarine fan composed of sediments derived from the Mississippi River. This is the largest marine fan known. The Sigsbee Abyssal Plain starts at the base of the western limit of the fan. This plain is approximately 410 km long and 200 km wide and is extremely flat with a gradient less than 1:8000. A series of diapiric structures, called the Sigsbee Knolls, are the

only topographic irregularities of the plain (Ewing et al., 1958). The location of the Mississippi Fan, its relation with the abyssal plain and its extremely flat nature, and the characteristics of the abyssal plain sediments suggest that the plain has resulted from turbidity current processes originating at the apex of the fan near the Mississippi Delta. The sediments on the abyssal plain are primarily terrigenous silts and clays. Some carbonate turbidites originating from the Campeche Bank are found at certain sections and depths in the plain.

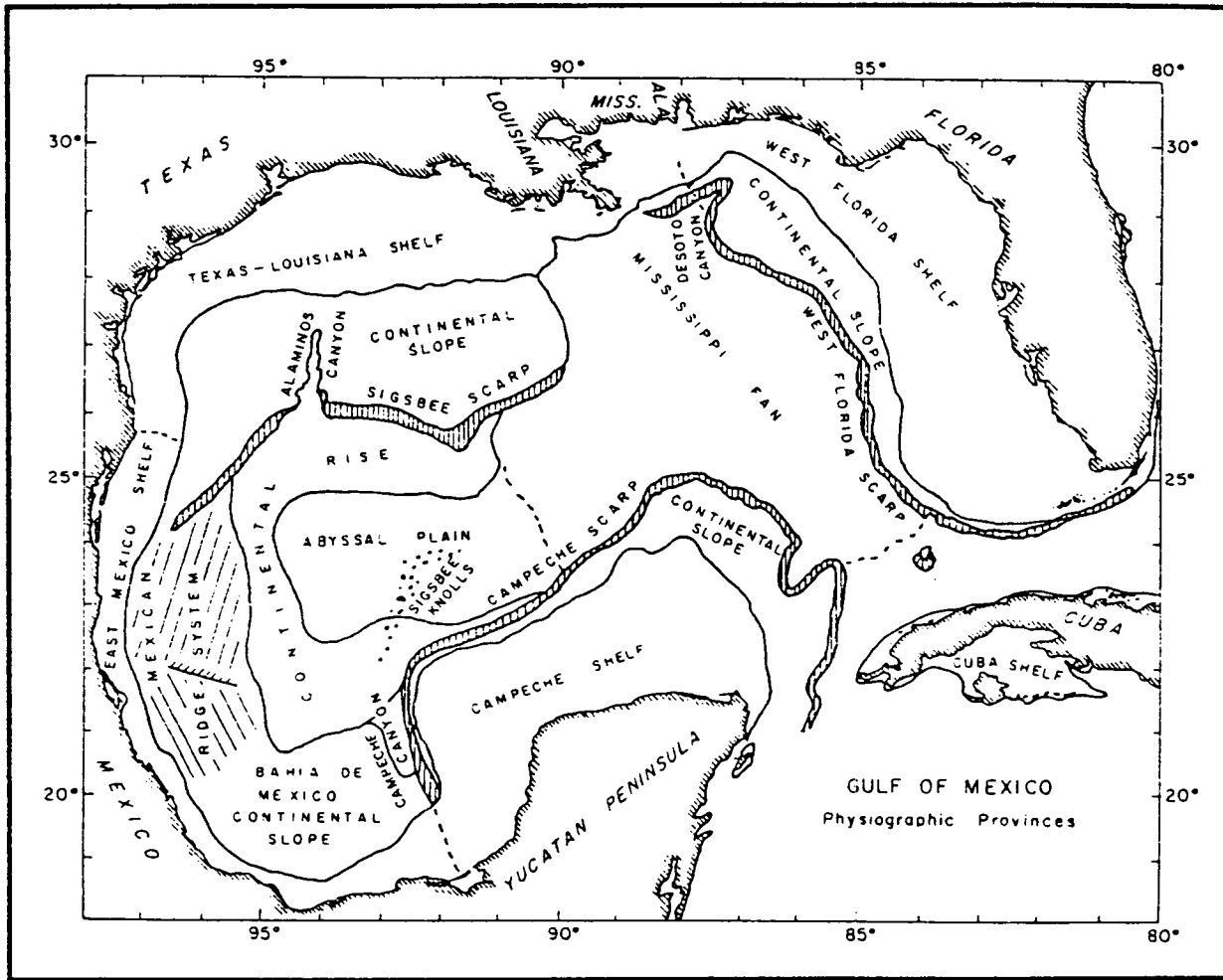


Figure A-1. Map of the Gulf of Mexico depicting its principal physiographic provinces. Note the extensive area covered by the Mississippi Fan.

The Mississippi Fan is a large build-up of detrital material issuing from the Mississippi River. Slumping and current activity are believed to be the main mechanisms of sediment transport in the area during the Holocene-present times. The continental slope off Texas and Louisiana is extremely rugged, being composed of a series of basins and hills resulting from action of salt diapirism. This ends to the south, in water depth of about 2100 m, at the steep Sigsbee Escarpment. The hummocky nature of this region prevents the southward movement of sediments across the continental slope to the deeper portions of the Gulf.

The major structural feature of the Mexican continental slope is a linear fold system that parallels the Mexican coast for a distance of some 600 km between Brownsville, Texas, and Veracruz, Mexico. This fold system, whose origin is suggested to be the result of salt tectonics, is approximately 200 km wide with maximum relief in excess of 600 m. As such, it occupies the major portions of the Mexican continental shelf and slope in this region.

Data from the piston cores have indicated that this fold system has created an effective dike that prevents the movement of sediments from continental Mexico into the deepest parts of the Gulf basin. Sediment cores taken between the folds contain only pelagic sediments with no indication of terrigenous sedimentation. Going landward into the region where the folds are buried by sediments or have little or no topographic relief, the sediments are terrigenous. It is believed that the folds retain those sediments that would normally move from the continent towards the basin until each trough is filled. Consequently, all fold troughs seaward of the first landward-appearing troughs are areas where pelagic sedimentation dominates.

It is not surprising, therefore, that the Mexican continental slope and certain sections of the Texas-Louisiana continental slope that are isolated from terrigenous sedimentation by salt ridges and diapiric structures are the only known areas in the Gulf of Mexico where pelagic sediments predominate.

The Campeche Bank and west Florida continental shelf and slope are the results of up-building and out-building of carbonate sediments. The discovery of early Cretaceous shallow-water sediments in the lower sections (ca. 3000 m) on both the Campeche Bank and Florida Escarpment indicates that a rapid and large subsidence had taken place in these areas during the late Mesozoic Era (Bryant et al., 1969).

Two submarine canyons mark the terminus of the carbonate provinces of the Campeche Bank and Florida continental slope. DeSoto Canyon borders the end of the carbonate province of Florida and the beginning of the diapiric and terrigenous province to the west. The latter province continues around the western extension of the Gulf, runs southward, and again eastward in the region of Veracruz to terminate on the western flank of Campeche Canyon. Both of these canyons are unique in that their origin, although unknown, is probably related to the diapiric activity on the west flank and the up-building of carbonate material on the east flank of each canyon.

EQUIPMENT USED

Two cameras were employed in obtaining the photographs presented in this appendix. Both were originally off-the-shelf models, but each was modified in our laboratories for specific task requirements.

Our initial camera was a 35 mm underwater multi-exposure model (Alpine Geophysical Associates, Model 314) that was triggered by bottom contact. It was equipped with a Wollensak f/11 water corrected lens with a fixed focus of about 3 m. By placing brass shims of appropriate thickness behind the lens we were able to adjust the focus to 1 or 1.5 m. After numerous tests we settled on 1.5 m as being the most effective distance for our purposes. But in order to do this, we had to design and fabricate a closeup frame for the camera, strobes, bottom switch, and pinger. The original camera system was supplied with a

single 200 watt-second strobe light, which was adequate for high-speed films. Later a second such strobe was integrated within the system, permitting the use of fine-grain films.

The second camera was a 70 mm Shipek Deep-Sea Camera (Hydro Products Model PC-700) equipped with a single 200 watt-second strobe. The focus of this camera was ordinarily set at 1.6 m.

When the 70 mm camera was set on automatic mode, the distance of the camera from the bottom (critical to focus) was monitored by acoustical means. This was accomplished by attaching a suitable bottom pinger to the camera frame. On the ship the Y axis of an oscilloscope was interconnected with the PDR receiver (the pulse generator being in the "off" position) via the head-set jack connection. Using the Driven Sweep Mode, the oscilloscope screen then displays the outgoing "ping" and incoming "echo" of the pinger as separate peaks. The distance between these peaks is roughly proportional to the distance of the pinger above the bottom. The grid of the oscilloscope can be calibrated in meters or fathoms and the viewer can relay distances to the winch operator controlling the camera.

When employed at the above focus settings, the 35 mm camera views a rectangular area of which the larger dimension is 1.4 m and the 70 mm camera a square with sides measuring about 1.2 m.

THE PHOTOGRAPHS

RELATIONSHIP TO VERTICAL ZONATION

As discussed in the text, we have identified five vertical zones in the northern Gulf of Mexico. These zones and their approximate depth limits are

Shelf/Slope Transition -----	150 to 450 m
Archibenthal Zone -----	475 to 950 m
Horizon A - 475 to 750 m	
Horizon B - 775 to 950 m	
Upper Abyssal Zone -----	975 to 2250 m
Mesoabyssal Zone -----	2275 to 3200 m
Horizon C - 2275 to 2700 m	
Horizon D - 2725 to 3200 m	
Lower Abyssal Zone -----	3225 to 3850 m

The photographs are very unequally distributed among the zones, primarily because the emphasis in this study is upon the deeper parts of the Gulf. Accordingly the distribution of photographs among zones is as follows (this does not include the in-text photos):

<u>Zone</u>	<u>Number of Plates</u>	<u>Number of Photographs</u>
Shelf/Slope Transition	1.5	6
Archibenthal Zone	21.5	77
Upper Abyssal Zone	17	62
Mesoabyssal Zone	8	30
Lower Abyssal Zone	<u>15</u>	<u>58</u>
Totals	63	233

The above totals are of course augmented by the 10 plates and 39 photographs removed from the atlas and placed in the text, which brings the grand totals to 73 plates and 272 photographs of benthic animals and/or their environments. The present pattern of distribution of photographs among zones with an emphasis on the Archibenthal, Upper Abyssal, and Mesoabyssal Zones tends to coincide with the often parabolic patterns of species diversity among the megabenthos found by Pequegnat et al. (1976) and Rex (1982) with maxima at intermediate depths and smaller values on the upper slope and the abyss (i.e., the Shelf/Slope Transition and Lower Abyssal Zones).

RELATIONSHIP TO ANIMAL TYPES

The distribution of megabenthic animals as subjects among the photographs in both the text and atlas is very unequal. As might be expected; although there are substantial numbers of photographs depicting fishes, the total is very low when the number is stated in proportion to the number of fish species collected. The reasons for this lack of proportionality are manifold but some of the more important are related to

1. the mobility of the animals;
2. whether or not they burrow;
3. their ability to detect and respond to vibrations emanating from the descending camera;
4. their size and capability of "blending" with the background so that without special enlargement of the picture they will be overlooked.

When applied to the three most significant megafaunal groups in this study, viz., Echinodermata, Arthropoda, and demersal fishes, we gain some insights into their habits (Table A-1).

We note that a much higher proportion of echinoderms were obtained in photographs than either arthropods or fishes. This resulted primarily because echinoderms are slow-moving and burrowing is not particularly common among the group. Interestingly, a higher proportion of sea cucumbers were photographed than other types, primarily because they are slow-moving and are more uniformly represented among the depth zones than any of the other groups. Asteroids had a lower proportion photographed because some species bury into the sediments and in general they are poorly represented in the deepest zones. The very low proportion of galatheid crustaceans photographed as compared with others points to the new possibility that many of them are burrowers. As expected, the fishes have the lowest average proportion because they are generally quite vagile, some species burrow, and others move well up into the pelagic to feed.

RELATIONSHIP TO REGIONS

Any sedimentary structure or other manifestation in the sediments of the sea floor that is directly attributable to the activities of living organisms may be referred to as a Lebensspur (en). Ewing and Davis (1967) discuss some of the problems that arise when trying to seek the cause of a Lebensspur from from still photographs. Burrows tend to be more difficult to account for than

tracks and trails because the mere presence of an organism in a burrow entrance is not prima facie evidence that it is a burrower. Nevertheless, when the same genus of animal and the same type of burrow are photographed together many times in diverse geographic areas, the index of suspicion that it is the causal agent rises. Moreover, the tentative relationship can be reinforced by the results of biological dredging along the photographic pathway.

Table A-1. Relationship between the number of photos showing a particular taxon and the number of species in that taxon collected during the study.

<u>Taxa</u>	<u>Number in Photographs</u>	<u>Number of Species Collected</u>	<u>Ratio of Photo to Species</u>
ECHINODERMATA			
Holothuroidea	39	37	1:1
Ophiuroidea	23	40	1:2
Asteroidea	20	60	1:3
Echinoidea	<u>13</u>	<u>25</u>	<u>1:2</u>
TOTAL	95	162	\bar{x} 1:2
ARTHROPODA			
Caridea	11	33	1:3.0
Penaeidea	6	22	1:3.7
Brachyura	7	42	1:6.0
Anomura	4	24	1:6.0
Galatheidea	2	30	1:15.0
Macrura	<u>4</u>	<u>13</u>	<u>1:3.3</u>
TOTAL	34	164	\bar{x} 1:6
FISH	22	201	1:9

The collection of photographs to follow is discussed under the three geographic regions previously mentioned (for major geologic features and isobaths see Figure A-2).

Northwest Region

The northwest corner of the Gulf of Mexico is characterized by very fine-grained muds, occasionally being silty. Locally, sand occurs in deeper water (Alaminos Canyon complex). Depending upon location, slumps may be encountered. All of the sites represented in these photographs are characterized by much biological activity, obliterating any deposition that at present is primarily

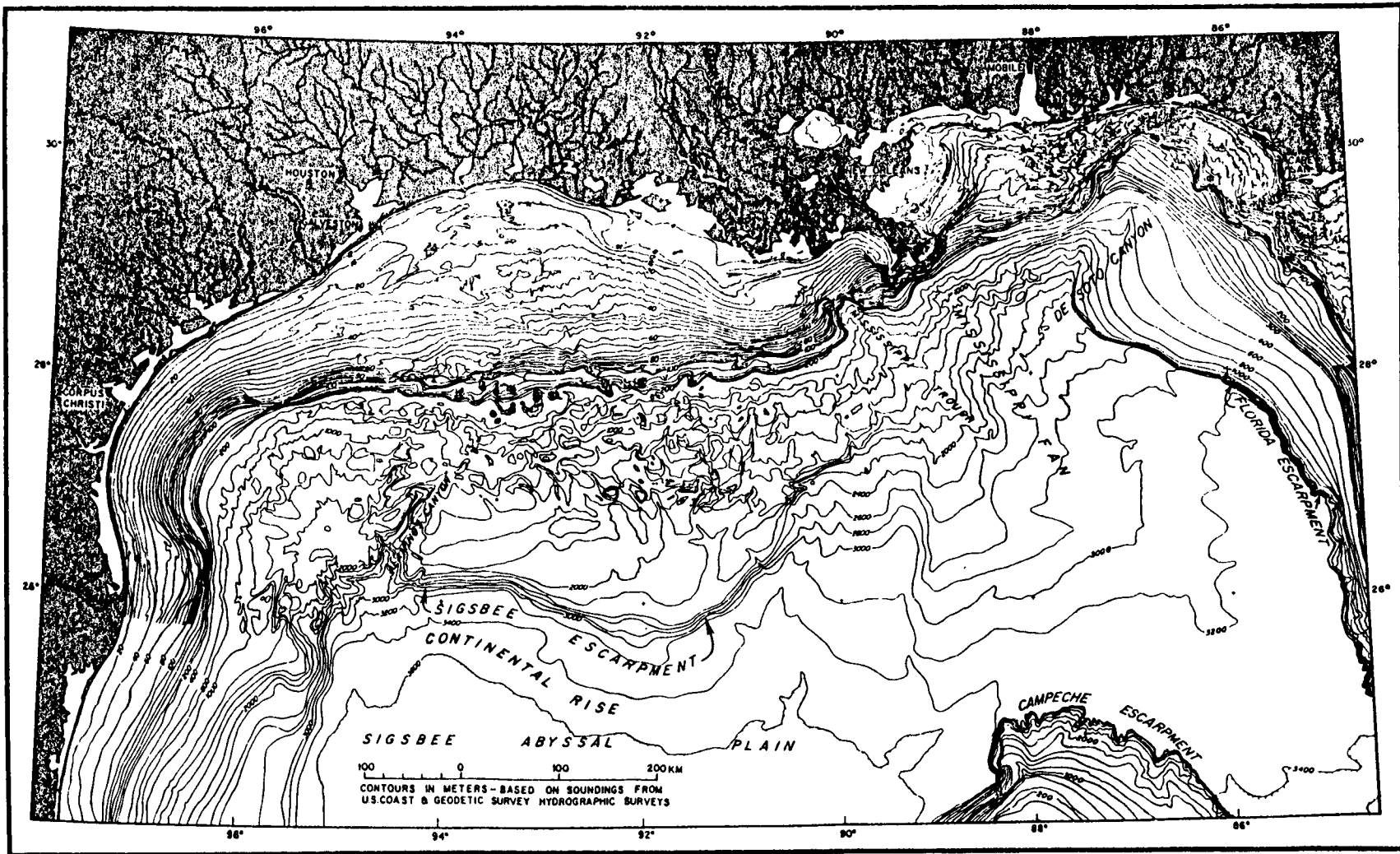


Figure A-2. Topography of the Northern Gulf of Mexico. Note in particular DeSoto Canyon, Mississippi Trough, the Mississippi Fan, and the major escarpments of the lower continental slope. Note also the isobaths that are mentioned in the captions of the photographs.

of pelagic character in the off-shelf areas. Fecal pellets form a high percentage of the water-sediment interface characteristics. The photo series A, B, C, D presents a possible mechanism of disintegration of holothurian fecal pellets, resulting in small pieces that give a grainy texture to the surface sediment.

Northeast Region

This series of photographs of the northeast region constitutes a bottom profile starting in relatively shallow water in the DeSoto Canyon and moving in a SSE direction. The profile shows both the influence of depth and environmental parameters upon the nature of the bottom. In the DeSoto Canyon area a high percentage of irregularities appears to be caused by slumping, whereas in the deeper sections of this profile a near-flat bottom topography is encountered. In this "deep" section, much of which lies under the Loop Current, possibly periodic influences of bottom currents can be observed. It should be pointed out, however, that bottom currents are known to exist in and around DeSoto Canyon (Pequegnat, unpublished data).

The sediments in DeSoto Canyon are a mixture of noncarbonates and carbonates. The former are clays, silts, and other sediments coming primarily from the Mississippi River. Farther south very little carbonate occurs in the sediments except close to the Florida Escarpment where carbonates from the Florida Platform become incorporated.

In general it can be said that one or a combination of activities are present: slumping, currents, animal activity, ironstone crust formation, together with little or no deposition.

The causes of some processes that operate at the sea bottom are unknown. For instance, in the photos Plate XLVI we see ripples and in Plate LVIII we see alignments all of which may be caused by water motion, but the driving forces are not known. Too little study is done on bottom currents in general even though these photographs indicate the need for it. The bottom currents underneath the Loop Current seem to be restricted in time as far as their influences are concerned (see Pequegnat, 1972). Photo C in Plate XLVI shows a film of dark fine-grained sediment that certainly cannot be deposited when currents are active. It is suggested from these photographs that bottom currents here are (1) restricted in width and meander or (2) occur only when the active part of the Loop Current passes over the site.

Photo C in Plate XLVI presents some other unknowns, especially the origin of the steep cliffs off the ripple crest and their preservation after the troughs are covered with a film of coarse-grained sediment.

Ironstone is exposed in areas where bottom currents are active continuously or periodically.

Central Region

All of our photographs from the central Gulf of Mexico reveal a rather smooth bottom comprised of fine-grained sediments. Sedimentological studies indicate that the upper part of the sediment column is clayey and that silts and sands are found as intercalations below the depth of 2-7 m. This means that density

currents like turbidity currents are not active anymore in this area and that the top sediments are pelagically derived. The only disturbances at the water-sediment interface are due to animal activity, coring, dredging, and bottom photography.

BOTTOM PHOTOGRAPHS ARRANGED BY FAUNAL ZONE,
ISOBATH, AND LONGITUDE

PLATE I

- A. Shelf/Slope Transition Zone.
Eastern Gulf of Mexico.
DeSoto Canyon area.
Isobath: 380 m
Cruise: 67A5
Preset focus at 1.5 m.
35-mm film. Scale 1.7 x 2.1 m

Photo taken in the eastern Gulf just above the trough of DeSoto Canyon at the intersection of the 380-m isobath and 86°53'W longitude. The sediments are carbonate sands and are apparently smoothed by currents that probably are intermittent. The brachyuran crab is Benthochascon schmitti. Note the eel (unidentified) emerging from burrow.

- B. Shelf/Slope Transition Zone.
Eastern Gulf of Mexico.
DeSoto Canyon area.
Isobath: 380 m
Cruise: 67A5
Preset focus at 1.5 m.
35-mm film. Scale 1.7 x 2.1 m

Photo taken in the eastern Gulf just above the trough of DeSoto Canyon at the intersection of the 380-m isobath and 86°53'W longitude. This is about 20 m in depth above the trough of DeSoto Canyon. The crab is the brachyuran Benthochascon schmitti. There are many of them in this area. Indications are that this species burrows.

- C. Shelf/Slope Transition Zone.
Eastern Gulf of Mexico.
DeSoto Canyon area.
Isobath: 380 m
Cruise: 67A5
Preset focus at 1.5 m.
35-mm film. Scale 2 x 2.6 m

Photo taken in the eastern Gulf just above the trough of DeSoto Canyon at the intersection of the 380-m isobath and 86°53'W longitude. Benthochascon schmitti apparently produces many of the depressions seen in this photo. The fish is unidentified.

- D. Shelf/Slope Transition Zone.
Eastern Gulf of Mexico.
DeSoto Canyon area.
Isobath: 380 m
Cruise: 67A5
Preset focus at 1.5 m.
35-mm film. Scale 2 x 2.6 m

Photo taken in the eastern Gulf just above the trough of DeSoto Canyon at the intersection of the 380-m isobath and 86°53'W longitude. The smoothed contours of mounds and depressions suggest that the carbonate sands have been reworked by currents. The crab is a Benthochascon schmitti individual near its burrow. This species is most abundant on these sands.




PLATE II

- A. Shelf/Slope Transition Zone.
Eastern Gulf of Mexico.
DeSoto Canyon area.
Isobath: 380 m
Cruise: 67A5
Preset focus at 1.5 m.
35-mm film. Scale 2 x 2.6 m

Photo taken in the eastern Gulf just 20-m above the trough of DeSoto Canyon at the intersection of the 380-m isobath and 86°53'W longitude. The carbonate sediments here have clearly been reworked by currents. The organisms in the center are suspension-feeding barnacles Scalpellum portoricanum.

- B. Shelf/Slope Transition Zone.
Eastern Gulf of Mexico.
DeSoto Canyon area.
Isobath: 380 m
Cruise: 67A5
Preset focus at 1.5 m.
35-mm film. Scale 2 x 2.6 m

Photo taken in the eastern Gulf just 20-m above the trough of DeSoto Canyon at the intersection of the 380-m isobath and 86°53'W longitude. The carbonate sediments here are the favored habitat of Scalpellum portoricanum.

- C. Archibenthal Zone. Horizon A.
Eastern Gulf of Mexico.
DeSoto Canyon area.
Isobath: 650 m
Cruise: 67A5
Preset focus at 1.5 m.
35-mm film. Scale 1.8 x 2.3 m

Photo taken in the eastern Gulf just above the trough of DeSoto Canyon at the intersection of the 650-m isobath and 86°57'W longitude. The organism that produces the prominent mounds is unknown but may be a bivalve. The structure emerging from the right side of the near mound is believed to be the caudal end of a burrowing holothurian, probably Molpadia oolitica, which was taken in large numbers here. The stalked barnacles on the right margin are Arcoscalpellum regina.

- D. Archibenthal Zone. Horizon A.
Eastern Gulf of Mexico.
DeSoto Canyon area.
Isobath: 650 m
Cruise: 67A5
Preset focus at 1.5 m.
35-mm film. Scale 1.8 x 2.3 m

Photo taken in the eastern Gulf just above the trough of DeSoto Canyon at the intersection of the 650-m isobath and 86°57'W longitude. This is obviously on a ridge in the bottom of DeSoto Canyon. The organism is a sea pen.

A



B



C



D




PLATE III

- A. Archibenthal Zone. Horizon A.
Western Gulf of Mexico.
Isobath: 550 m
Cruise: 69A11
Preset focus at 1.8 m.
70-mm film. Scale 0.6 x 0.7 m

Photo taken in the western Gulf at the intersection of the 550-m isobath and 95°30.5'W longitude. The sediments here are silty clay. The crustacean is the deep-sea lobster Nephropsis aculeata. The burrow seen in the upper left may belong to this species.

- B. Archibenthal Zone. Horizon A.
Western Gulf of Mexico.
Isobath: 550 m
Cruise: 69A11
Preset focus at 1.8 m.
70-mm film. Scale 0.6 x 0.7 m

Photo taken in the western Gulf at the intersection of the 550-m isobath and 95°30.5'W longitude. The burrow is probably that of a nephropsid lobster. The stippling of the sediments may be due to the lobster as well.

- C. Archibenthal Zone. Horizon A.
Western Gulf of Mexico.
Isobath: 550 m
Cruise: 69A11
Preset focus at 2.0 m.
70-mm film. Scale 0.6 x 0.7 m

Photo taken in the western Gulf at the intersection of the 550-m isobath and 95°30.5'W longitude. The burrow system is probably that of an eel.

- D. Archibenthal Zone. Horizon A.
Western Gulf of Mexico.
Isobath: 550 m
Cruise: 69A11
Preset focus at 2.0 m.
70-mm film. Scale 0.6 x 0.7 m

Photo taken in the western Gulf at the intersection of the 550-m isobath and 95°30.5'W longitude. The brisingid asteroid in the upper right is probably Midgardia xandaros, which is the largest starfish in the world from the standpoint of armspread. The burrow system to the lower left belongs to a species of the caridean Glyphocrangon.


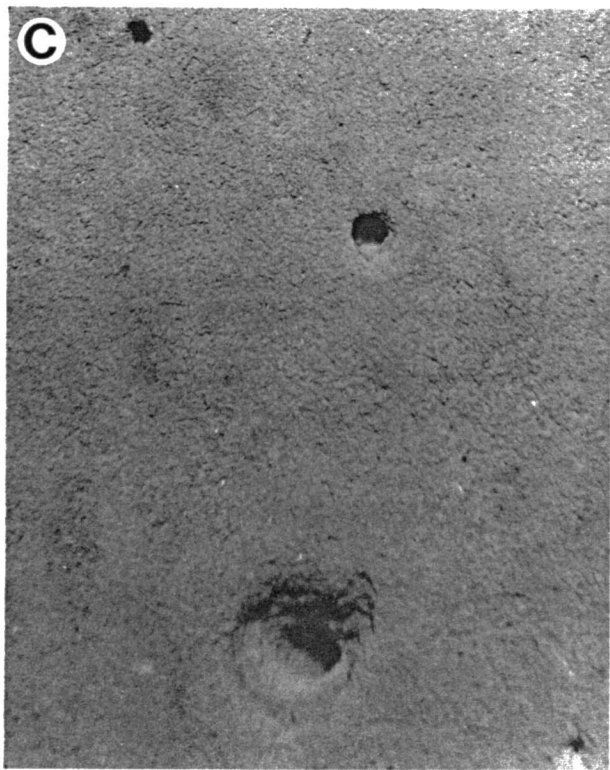
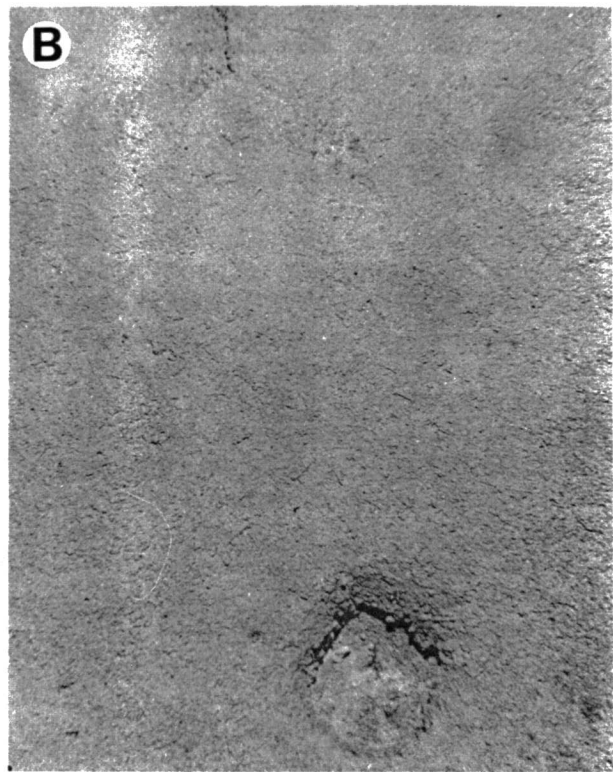


PLATE IV

A. Archibenthal Zone. Horizon A.
Western Gulf of Mexico.
Isobath: 550 m
Cruise: 69A11
Preset focus at 2.0 m.
70-mm film. Scale 0.6 x 0.7 m

Photo taken in the western Gulf at the intersection of the 550-m isobath and 95°30.5'W longitude. The organism on the piece of wood is the brisingid asteroid Midgardia xandaros. It is apparently a suspension-feeder similar in design to an ophiuroid. The central burrow system belongs to Glyphocrangon. The large burrow may belong to the nephropid lobster Nephropsis aculeata.

B. Archibenthal Zone. Horizon A.
Western Gulf of Mexico.
Isobath: 550 m
Cruise: 69A11
Preset focus at 2.0 m.
70-mm film. Scale 0.6 x 0.7 m

Photo taken in the western Gulf at the intersection of the 550-m isobath and 95°30.5'W longitude. The ophiuroid echinoderm is probably Ophiernus adpersum.

C. Archibenthal Zone. Horizon A.
Western Gulf of Mexico.
Isobath: 550 m
Cruise: 69A11
Preset focus at 2.0 m.
70-mm film. Scale 0.6 x 0.7 m

Photo taken in the western Gulf at the intersection of the 550-m isobath and 95°30.5'W longitude. The demersal fish belongs to the family Gadidae.

D. Archibenthal Zone. Horizon A.
Western Gulf of Mexico.
Isobath: 550 m
Cruise: 69A11
Preset focus at 2.0 m.
70-mm film. Scale 0.6 x 0.7 m

Photo taken in the western Gulf at the intersection of the 550-m isobath and 95°30.5'W longitude. The hermit crab is probably Sympagurus pilimanus. The burrows may be a small but characteristic part of a system belonging to Glyphocrangon.



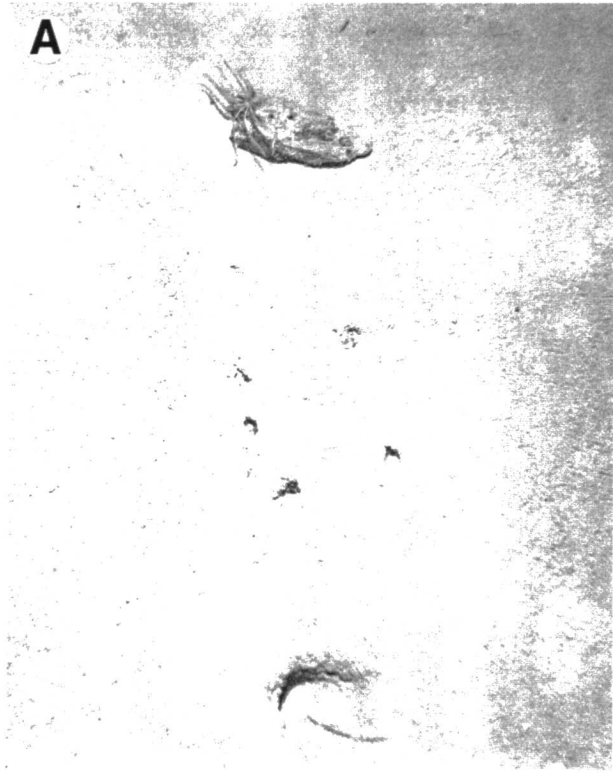


PLATE V

A. Archibenthal Zone. Horizon A.
Western Gulf of Mexico.
Isobath: 570 m
Cruise: 71A7
Preset focus at 2.0 m.
70-mm film. Scale 1.9 x 2.4 m

Photo taken in the western Gulf at the intersection of the 570-m isobath and 92°49.3'W longitude. Unidentified fish and burrow systems.

B. Archibenthal Zone. Horizon A.
Western Gulf of Mexico.
Isobath: 570 m
Cruise: 71A7
Preset focus at 2.0 m.
70-mm film. Scale 1.9 x 2.4 m

Photo taken in the western Gulf at the intersection of the 570-m isobath and 92°49.3'W longitude. Fish can be seen feeding making a turbid cloud.

C. Archibenthal Zone. Horizon A.
Western Gulf of Mexico.
Isobath: 570 m
Cruise: 71A7
Preset focus at 2.0 m.
70-mm film. Scale 1.9 x 2.4 m

Photo taken in the western Gulf at the intersection of the 570-m isobath and 92°49.3'W longitude. Numerous sea pens can be seen in the left half of the photo.

D. Archibenthal Zone. Horizon A.
Western Gulf of Mexico.
Isobath: 570 m
Cruise: 71A7
Preset focus at 2.0 m.
70-mm film. Scale 1.9 x 2.4 m

Photo taken in the western Gulf at the intersection of the 570-m isobath and 92°49.3'W longitude. Note burrowing anemone along left border. Burrows here and photos above probably belong to sea pens, burrowing anemones, caridean shrimps, and nephropid lobsters.

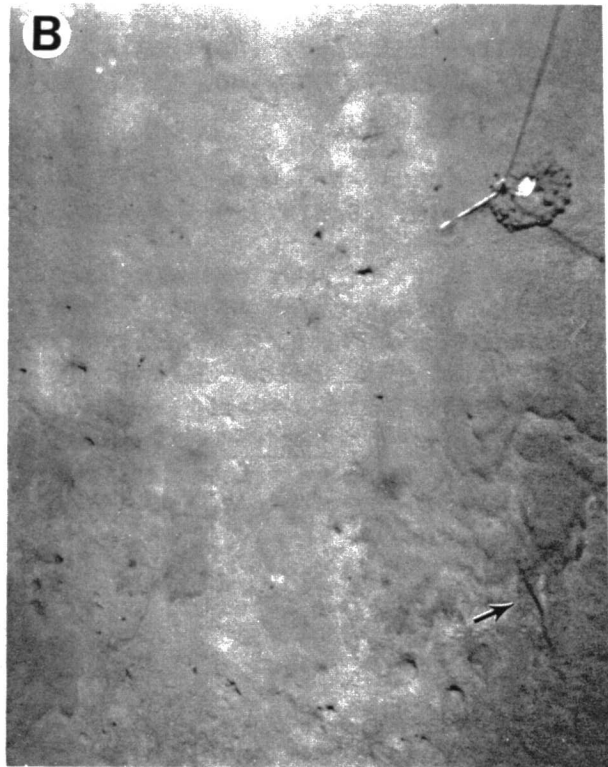


PLATE VI

- A. Archibenthal Zone. Horizon A.
Western Gulf of Mexico.
Isobath: 570 m
Cruise: 71A7
Preset focus at 3.0 m.
70-mm film. Scale 1.9 x 2.4 m

Photo taken in the western Gulf at the intersection of the 570-m isobath and 96°15'W longitude. The crustacean below the weight is probably the penaeid shrimp, Hymenopenaeus robustus. Part of a burrow system of the caridean shrimp, Glyphocrangon, is seen to the right.

- B. Archibenthal Zone. Horizon A.
Western Gulf of Mexico.
Isobath: 570 m
Cruise: 71A7
Preset focus at 3.0 m.
70-mm film. Scale 1.9 x 2.4 m

Photo taken in the western Gulf at the intersection of the 570-m isobath and 96°15'W longitude. The echinoid at right is Phormosoma placenta next to what appears to be a dead fish.

- C. Archibenthal Zone. Horizon A.
Western Gulf of Mexico.
Isobath: 570 m
Cruise: 71A7
Preset focus at 3.0 m.
70-mm film. Scale 1.9 x 2.4 m

Photo taken in the western Gulf at the intersection of the 570-m isobath and 96°15'W longitude. The fish at left appears to be a species of Bathygadus. The small one along the lower right margin is Peristedion greyae. The light blotches above this fish may be its feeding marks.

- D. Archibenthal Zone. Horizon A.
Western Gulf of Mexico.
Isobath: 570 m
Cruise: 71A7
Preset focus at 3.0 m.
70-mm film. Scale 1.9 x 2.4 m

Photo taken in the western Gulf at the intersection of the 570-m isobath and 96°15'W longitude. An unusual concentration of burrows, including a very large one which is believed to belong to the giant isopod Bathynomus giganteus.

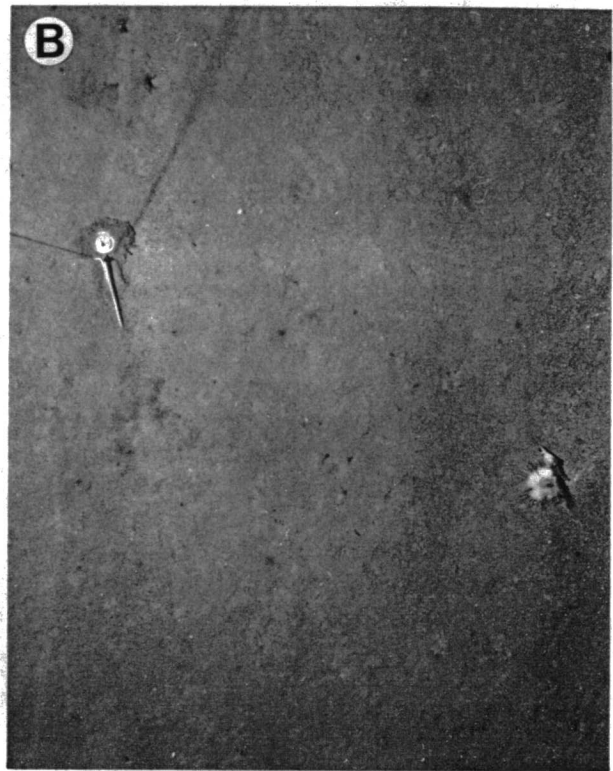


PLATE VII

- A. Archibenthal Zone. Horizon A.
Western Gulf of Mexico.
West edge - Mississippi Trough.
Isobath: 580 m
Cruise: 66A9
Preset focus at 1.5 m.
35-mm film. Scale 1.6 x 1.9 m

Photo taken in the western Gulf at the intersection of the 580-m isobath and 90°20'W longitude. This places the station right on the western rim of the Mississippi Trough. The bottom is very irregular as a result of animal activity. Note burrowing anemone above right. The loaf-shaped masses may be deteriorating fecal deposits of holothurians.

- B. Archibenthal Zone. Horizon A.
Western Gulf of Mexico.
West edge - Mississippi Trough.
Isobath: 580 m
Cruise: 66A9
Preset focus at 1.5 m.
35-mm film. Scale 1.6 x 1.9 m

Photo taken in the western Gulf at the intersection of the 580-m isobath and 90°20'W longitude. As in all pictures in this group there are signs of intense animal activity. The asteroid and ophiuroid seen here are unidentified.

- C. Archibenthal Zone. Horizon A.
Western Gulf of Mexico.
West edge - Mississippi Trough.
Isobath: 580 m
Cruise: 66A9
Preset focus at 1.5 m.
35-mm film. Scale 1.6 x 1.9 m

Photo taken in the western Gulf at the intersection of the 580-m isobath and 90°20'W longitude. Another view of large and small burrows.

- D. Archibenthal Zone. Horizon A.
Western Gulf of Mexico.
West edge - Mississippi Trough.
Isobath: 580 m
Cruise: 66A9
Preset focus at 1.5 m.
35-mm film. Scale 1.6 x 1.9 m

Photo taken in the western Gulf at the intersection of the 580-m isobath and 90°20'W longitude. The smaller burrows here belong to Glyphocrangon, a caridean shrimp. The slash marks in the sediments to the lower right were made by this species as it bounds over the sediments.




PLATE VIII

- A. Archibenthal Zone. Horizon A.
Eastern Gulf of Mexico.
Isobath: 600 m
Cruise: 68A7
Preset focus at 1.5 m.
35-mm film. Scale 1.5 x 2.4 m

Photo taken in the eastern Gulf about midway between DeSoto Canyon's trough and the Mississippi Trough at the intersection of the 600-m isobath and 88°43'W longitude. Eel in the background probably is in the family Congridae. Galatheid anomurans at the arrows are probably Munida valida. The asteroid depression near bottom margin at left was probably made by Nymphaster. All three photos here show a very disturbed bottom, suggesting that it is a very productive benthic environment.

- B. Archibenthal Zone. Horizon A.
Eastern Gulf of Mexico.
Isobath: 600 m
Cruise: 68A7
Preset focus at 1.5 m.
35-mm film. Scale 1.2 x 1.5 m

Photo taken in the eastern Gulf about midway between DeSoto Canyon's trough and the Mississippi Trough at the intersection of the 600-m isobath and 88°43'W longitude. Note the eel along the upper right margin. A galatheid, Munida valida, is seen at the arrow in the lower left.

- C. Archibenthal Zone. Horizon A.
Eastern Gulf of Mexico.
Isobath: 600 m
Cruise: 68A7
Preset focus at 1.5 m.
35-mm film. Scale 1.2 x 1.5 m

Photo taken in the eastern Gulf about midway between DeSoto Canyon's trough and the Mississippi Trough at the intersection of the 600-m isobath and 88°43'W longitude. The asteroid here is probably Nymphaster arenatus.





PLATE IX

- A. Archibenthal Zone. Horizon A.
Eastern Gulf of Mexico.
DeSoto Canyon area.
Isobath: 650 m
Cruise: 67A5
Preset focus at 1.5 m.
35-mm film. Scale 1.8 x 2.3 m

Photo taken in the eastern Gulf on the west wall of the trough of DeSoto Canyon at the intersection of the 650-m isobath and 86°57'W longitude. The fish is a macrourid. The white crustacean near the center is probably Callianassa marginata. The large burrow and mound are unidentified.

- B. Archibenthal Zone. Horizon A.
Eastern Gulf of Mexico.
DeSoto Canyon area.
Isobath: 650 m
Cruise: 67A5
Preset focus at 1.5 m.
35-mm film. Scale 1.8 x 2.3 m

Photo taken in the eastern Gulf on the west wall of the trough of DeSoto Canyon at the intersection of the 650-m isobath and 86°57'W longitude. Location just to the right of A showing the same Callianassa and a complete view of the mounds.

- C. Archibenthal Zone. Horizon A.
Eastern Gulf of Mexico.
DeSoto Canyon area.
Isobath: 650 m
Cruise: 67A5
Preset focus at 1.5 m.
35-mm film. Scale 1.8 x 2.3 m

Photo taken in the eastern Gulf on the west wall of the trough of DeSoto Canyon at the intersection of the 650-m isobath and 86°57'W longitude. Fish is unidentified. The small structures rising vertically from the sea bed may be the caudal extension of the burrowing holothurian Molpadia cubana.

- D. Archibenthal Zone. Horizon A.
Eastern Gulf of Mexico.
DeSoto Canyon area.
Isobath: 650 m
Cruise: 67A5
Preset focus at 1.5 m.
35-mm film. Scale 1.8 x 2.3 m

Photo taken in the eastern Gulf on the west wall of the trough of DeSoto Canyon at the intersection of the 650-m isobath and 86°57'W longitude. A large macrourid searching the bottom.



PLATE X

- A. Archibenthal Zone. Horizon A.
Western Gulf of Mexico.
SE of Corpus Christi, Texas.
Isobath: 715 m
Cruise: 68A3
Preset focus at 1.5 m.
35-mm film. Scale 0.5 x 0.7 m

Photo taken in the western Gulf at the intersection of the 715-m isobath and 96°10'W longitude. The sediments here are silty clays. Interesting photo showing what appears to be a balloon.

- B. Archibenthal Zone. Horizon A.
Western Gulf of Mexico.
SE of Corpus Christi, Texas.
Isobath: 715 m
Cruise: 68A3
Preset focus at 3.0 m.
35-mm film. Scale 1.0 x 1.2 m

Photo taken in the western Gulf at the intersection of the 715-m isobath and 95°05'W longitude. Top view of a burrowing anemone. Very little evidence of any bioturbation.

- C. Archibenthal Zone. Horizon A.
Western Gulf of Mexico.
SE of Corpus Christi, Texas
Isobath: 700 m
Cruise: 68A3
Preset focus at 0.9 m.
35-mm film. Scale 0.6 x 0.7 m

Photo taken in the western Gulf at the intersection of the 715-m isobath and 95°06'W longitude. The black object may be a holothurian. If so, it is unidentified.


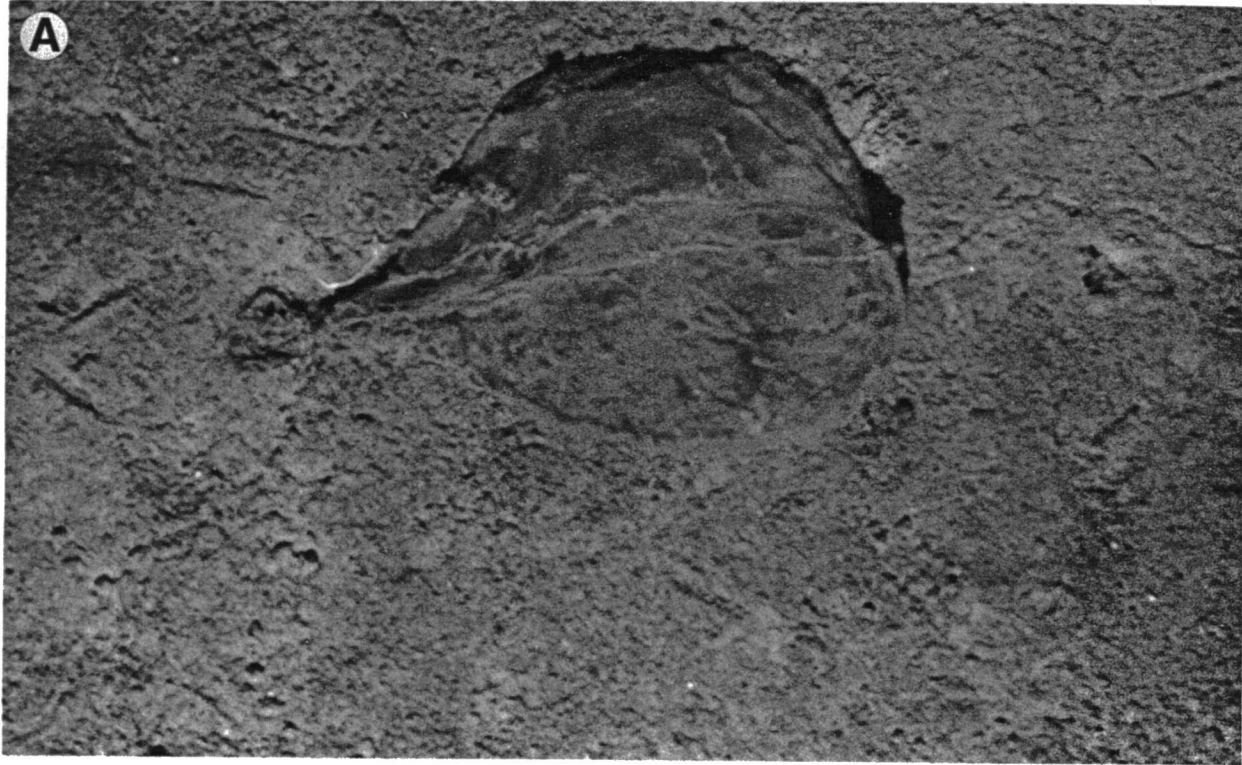


PLATE XI

- A. Archibenthal Zone. Horizon A.
Western Gulf of Mexico.
SE of Corpus Christi, Texas.
Isobath: 715 m
Cruise: 68A3
Preset focus at 1.5 m.
35-mm film. Scale 0.5 x 0.7 m

Photo taken in the western Gulf at the intersection of the 715-m isobath and 96°10'W longitude. The shrimp is the penaeid Plesionopenaeus edwardsianus. The sediments here are soft and show very little evidence of bioturbation.

- B. Archibenthal Zone. Horizon A.
Western Gulf of Mexico.
SE of Corpus Christi, Texas.
Isobath: 715 m
Cruise: 68A3
Preset focus at 1.5 m.
35-mm film. Scale 0.5 x 0.7 m

Photo taken in the western Gulf at the intersection of the 715-m isobath and 96°10'W longitude. The ophiuroid is Bathypectinura heros. The picture was taken in March 1968. The ophiuroid appears to be gravid. Note small sponges to the right of the ophiuroid's disk.

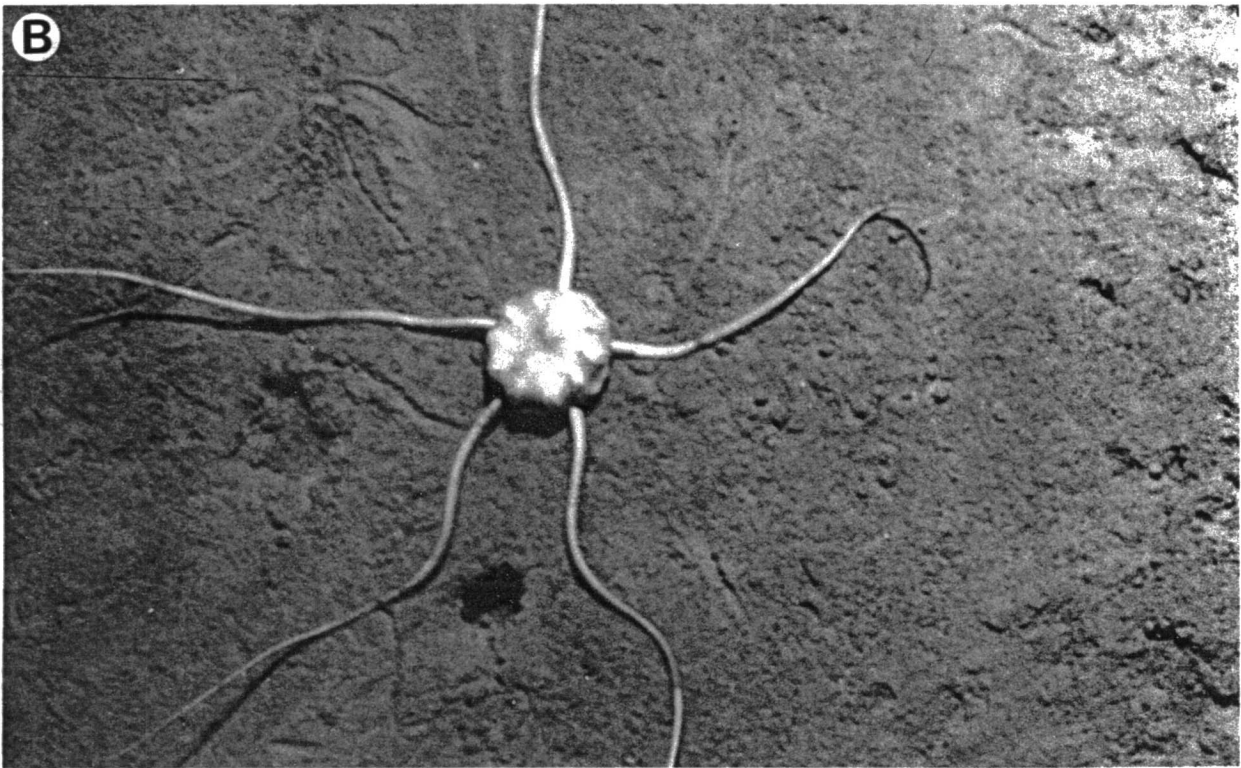



PLATE XII

A. Archibenthal Zone. Horizon A.
Western Gulf of Mexico.
Isobath: 715 m
Cruise: 68A3
Preset focus at 3.0 m.
35-mm film. Scale 0.6 x 0.8 m

Photo taken in the western Gulf south southeast of Galveston, Texas at the intersection of the 715-m isobath and 95°05'W longitude. The echinoderm in the upper left is the brisingid asteroid Midgardia xandaros. Little evidence of bioturbation in these photos.

B. Archibenthal Zone. Horizon A.
Western Gulf of Mexico.
Isobath: 715 m
Cruise: 68A3
Preset focus at 3.0 m.
35-mm film. Scale 0.6 x 0.8 m

Photo taken in the western Gulf south southeast of Galveston, Texas at the intersection of the 715-m isobath and 95°05'W longitude. The large holothurian near the camera weight (weight is 9 cm in diameter) is Bathypotes natans.

C. Archibenthal Zone. Horizon A.
Western Gulf of Mexico.
Isobath: 715 m
Cruise: 68A3
Preset focus at 3.0 m.
35-mm film. Scale 0.6 x 0.8 m

Photo taken in the western Gulf south southeast of Galveston, Texas at the intersection of the 715-m isobath and 95°05'W longitude. The ophiuroid is Bathypectinura heros.

D. Archibenthal Zone. Horizon A.
Western Gulf of Mexico.
Isobath: 715 m
Cruise: 68A3
Preset focus at 3.0 m.
35-mm film. Scale 1.2 x 1.5 m

Photo taken in the western Gulf south southeast of Galveston, Texas at the intersection of the 715-m isobath and 95°05'W longitude. Bathypectinura locomoting.


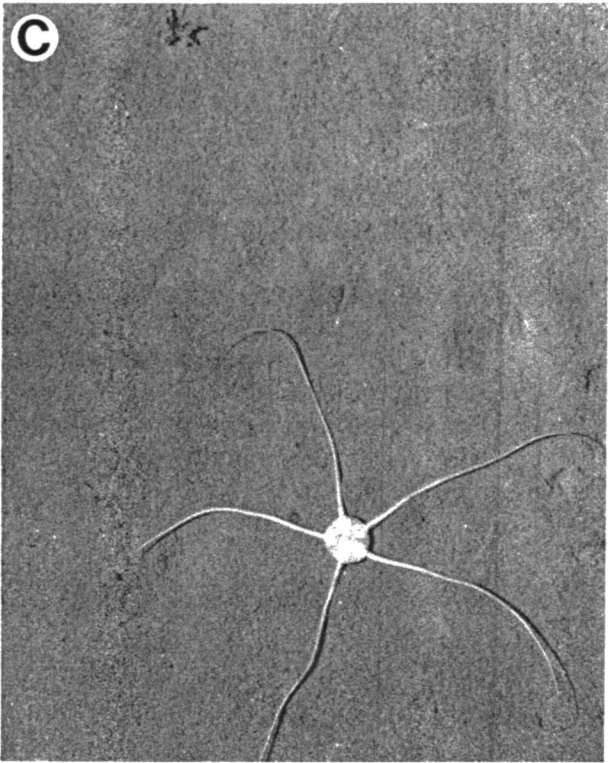
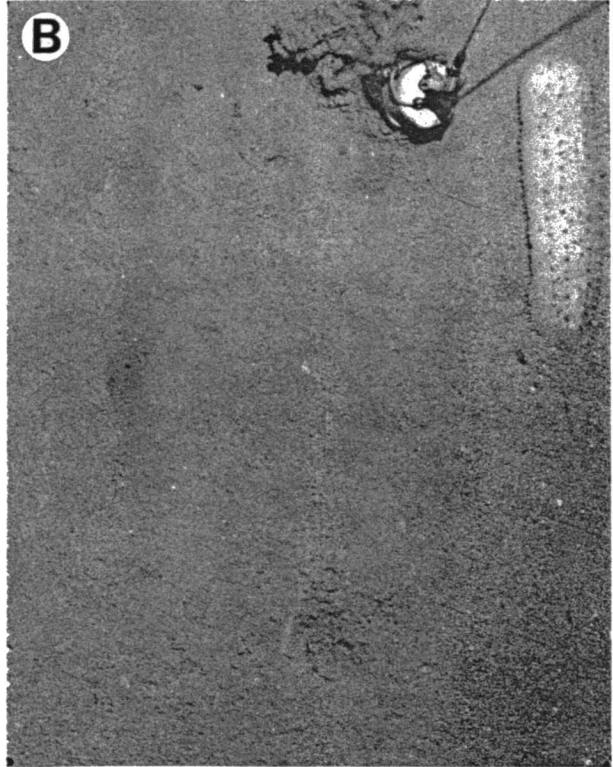
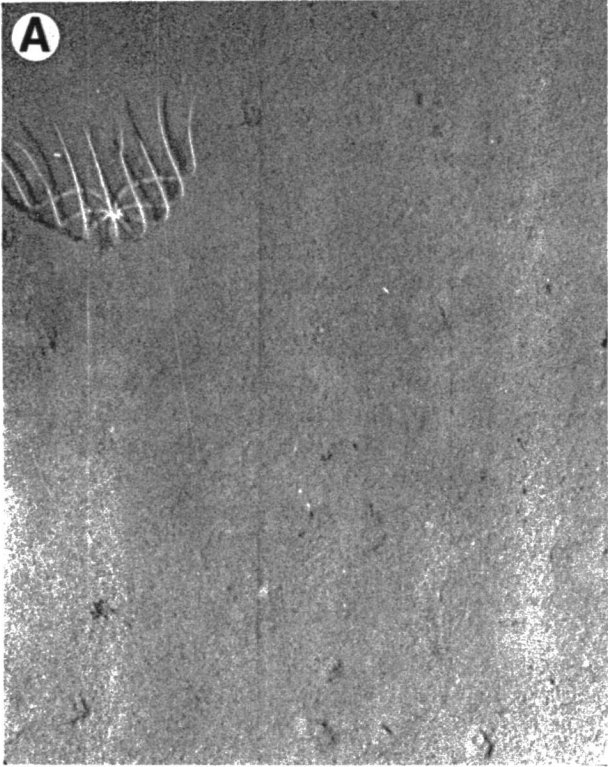


PLATE XIII

- A. Archibenthal Zone. Horizon A.
Western Gulf of Mexico.
Isobath: 715 m
Cruise: 68A3
Preset focus at 3.0 m.
35-mm film. Scale 1.2 x 1.5 m

Photo taken in the western Gulf south southeast of Galveston, Texas at the intersection of the 715-m isobath and 95°05'W longitude. The animal near the top margin and in "B" are an unidentified burrowing anemone. Not much bioturbation nor evidence of currents. Bottom very even and level.

- B. Archibenthal Zone. Horizon A.
Western Gulf of Mexico.
Isobath: 715 m
Cruise: 68A3
Preset focus at 3.0 m.
35-mm film. Scale 0.6 x 0.8 m

Photo taken in the western Gulf south southeast of Galveston, Texas at the intersection of the 715-m isobath and 95°05'W longitude. The animal in A and B are an unidentified burrowing anemone. Not much bioturbation nor evidence of currents. Bottom very even and level.

- C. Archibenthal Zone. Horizon A.
Western Gulf of Mexico.
Isobath: 715 m
Cruise: 68A3
Preset focus at 3.0 m.
35-mm film. Scale 0.6 x 0.8 m

Photo taken in the western Gulf south southeast of Galveston, Texas at the intersection of the 715-m isobath and 95°05'W longitude. Organism in the lower left is the echinoid Phormosoma placenta.

- D. Archibenthal Zone. Horizon A.
Western Gulf of Mexico.
Isobath: 715 m
Cruise: 68A3
Preset focus at 3.0 m.
35-mm film. Scale 0.6 x 0.8 m

Photo taken in the western Gulf south southeast of Galveston, Texas at the intersection of the 715-m isobath and 95°05'W longitude. Organism in the lower left is the asteroid Doraster constellatus.

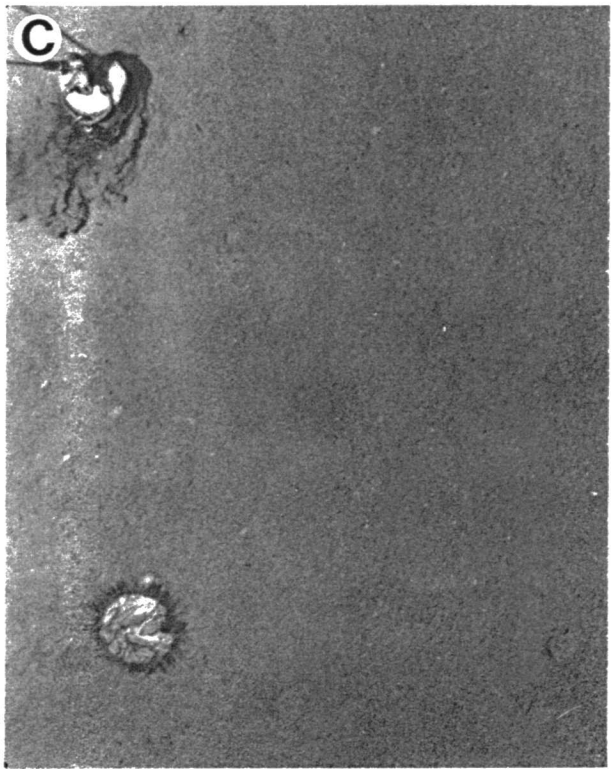
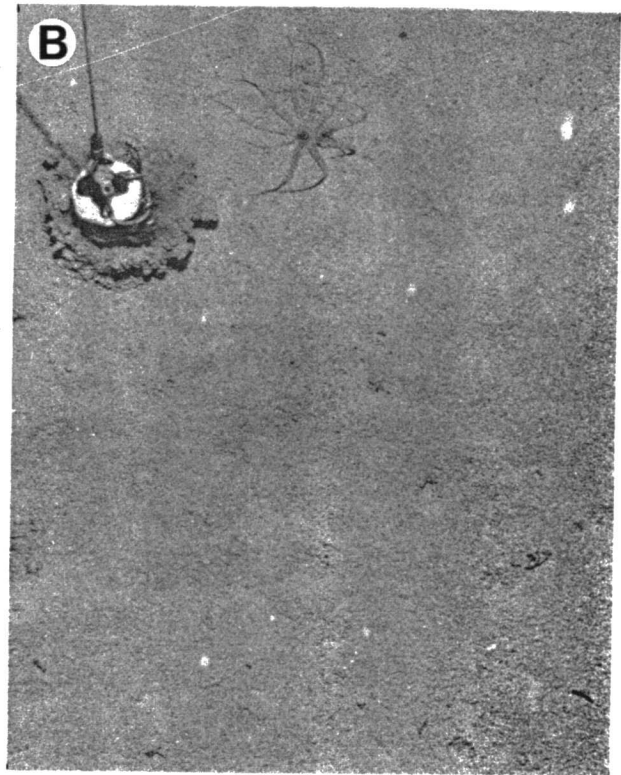



PLATE XIV

- A. Archibenthal Zone. Horizon B.
Eastern Gulf of Mexico.
DeSoto Canyon area.
Isobath: 770 m
Cruise: 67A5
Preset focus at 3.0 m.
35-mm film. Scale 0.9 x 1.4 m

Photo taken in the eastern Gulf in the trough of DeSoto Canyon proper at the intersection of the 770-m isobath and 87°04'W longitude. The bottom is very irregular in part due to animal activity. In this photo we see the burrows of a "colony" of Glyphocrangon alispina.

- B. Archibenthal Zone. Horizon B.
Eastern Gulf of Mexico.
DeSoto Canyon area.
Isobath: 770 m
Cruise: 67A5
Preset focus at 3.0 m.
35-mm film. Scale 0.9 x 1.4 m

Photo taken in the eastern Gulf in the trough of DeSoto Canyon proper at the intersection of the 770-m isobath and 87°04'W longitude. The hole and double mound system are as yet unidentified. This system is seen elsewhere in the world ocean.



PLATE XV

- A. Archibenthal Zone. Horizon B.
Eastern Gulf of Mexico.
DeSoto Canyon area.
Isobath: 770 m
Cruise: 67A5
Preset focus at 3.0 m.
35-mm film. Scale 0.7 x 0.9 m

Photo taken in the eastern Gulf on the east wall of the trough of DeSoto Canyon, which extends between the depths of 450 and 950 m at the intersection of the 770-m isobath and 87°04'W longitude. The sediments here are silty carbonate sands that appear to be smoothed by bottom currents. Bioturbation is moderate. The fish is probably Hymenocephalus.

- B. Archibenthal Zone. Horizon B.
Eastern Gulf of Mexico.
DeSoto Canyon area.
Isobath: 770 m
Cruise: 67A5
Preset focus at 3.0 m.
35-mm film. Scale 0.7 x 0.9 m

Photo taken in the eastern Gulf on the east wall of the trough of DeSoto Canyon, which extends between the depths of 450 and 950 m at the intersection of the 770-m isobath and 87°04'W longitude. The sediments here are silty carbonate sands that appear to be smoothed by bottom currents. Bioturbation is moderate. The fish is probably a macrourid but otherwise not identified.

- C. Archibenthal Zone. Horizon B.
Eastern Gulf of Mexico.
DeSoto Canyon area.
Isobath: 770 m
Cruise: 67A5
Preset focus at 3.0 m.
35-mm film. Scale 0.7 x 0.9 m

Photo taken in the eastern Gulf on the east wall of the trough of DeSoto Canyon, which extends between the depths of 450 and 950 m at the intersection of the 770-m isobath and 87°04'W longitude. The sediments here are silty carbonate sands that appear to be smoothed by bottom currents. Bioturbation is moderate. The fish is an eel belonging to the genus Synphobranchus.

- D. Archibenthal Zone. Horizon B.
Eastern Gulf of Mexico.
DeSoto Canyon area.
Isobath: 770 m
Cruise: 67A5
Preset focus at 3.0 m.
35-mm film. Scale 0.7 x 0.9 m

Photo taken in the eastern Gulf on the east wall of the trough of DeSoto Canyon, which extends between the depths of 450 and 950 m at the intersection of the 770-m isobath and 87°04'W longitude. The sediments here are silty carbonate sands that appear to be smoothed by bottom currents. Bioturbation is moderate. The fish is identified as Yarrella blackfordi.

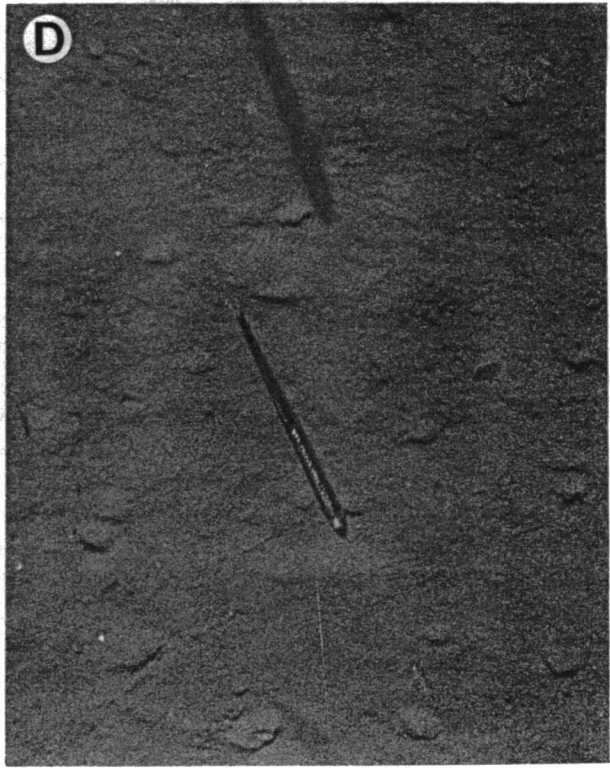




PLATE XVI

- A. Archibenthal Zone. Horizon B.
Eastern Gulf of Mexico.
DeSoto Canyon area.
Isobath: 800 m
Cruise: 68A7
Preset focus at 1.5 m.
35-mm film. Scale 1.0 x 1.2 m

Photo taken in the eastern Gulf in the trough of DeSoto Canyon at the intersection of the 800-m isobath and 86°59'W longitude. Conglomerate material has apparently been transported down the canyon from the shelf break. Note the absence of sediment cloud around the camera weight (weight is 9 cm diameter). The area was probably swept clean of fine sediment by currents. The small white object above the weight is the swimming bivalve Propeamusium sp. The cause of depressions in the upper half of photo is unknown.

- C. Archibenthal Zone. Horizon B.
Eastern Gulf of Mexico.
DeSoto Canyon area.
Isobath: 825 m
Cruise: 68A7
Preset focus at 1.5 m.
35-mm film. Scale 1.0 x 1.2 m

Photo taken in the eastern Gulf on the west wall of the trough of DeSoto Canyon at the intersection of the 825-m isobath and 86°59'W longitude. Sediments are silty clays. Triangular depressions may be produced by fish feeding on the infauna. Very little evidence of sediment creep here.

- B. Archibenthal Zone. Horizon B.
Eastern Gulf of Mexico.
DeSoto Canyon area.
Isobath: 800 m
Cruise: 68A7
Preset focus at 1.5 m.
35-mm film. Scale 1.1 x 1.3 m

Photo taken on the lower part of the wall of the trough of DeSoto Canyon at the intersection of the 800-m isobath and 86°59'W longitude. Considerable evidence of unstable sediment bed with down canyon slippage.

- D. Archibenthal Zone. Horizon B.
Eastern Gulf of Mexico.
DeSoto Canyon area.
Isobath: 825 m
Cruise: 68A7
Preset focus at 1.5 m.
35-mm film. Scale 1.0 x 1.2 m

Photo taken in the eastern Gulf on the west wall of the trough of DeSoto Canyon at the intersection of the 825-m isobath and 86°59'W longitude. Sediments are silty clays. Ophiuroid is probably Bathypectinura heros. Many pogonophorans were taken in this area.






PLATE XVII

- A. Archibenthal Zone. Horizon B.
Eastern Gulf of Mexico.
DeSoto Canyon area.
Isobath: 850 m
Cruise: 67A5
Preset focus at 1.5 m.
35-mm film. Scale 1.8 x 2.3 m

Photo taken in the eastern Gulf near the bottom of the east wall in the trough of DeSoto Canyon at the intersection of the 850-m isobath and 87°02'W longitude. The sediments are carbonate sands. There is intense bioturbation. Loaf-shaped object apparently is not a holothurian, although Mesothuria lactea is common here.

- B. Archibenthal Zone. Horizon B.
Eastern Gulf of Mexico.
DeSoto Canyon area.
Isobath: 850 m
Cruise: 67A5
Preset focus at 1.5 m.
35-mm film. Scale 1.8 x 2.3 m

Photo taken in the eastern Gulf near the bottom of the east wall in the trough of DeSoto Canyon at the intersection of the 850-m isobath and 87°02'W longitude. The sediments are carbonate sands. There is active bioturbation. The eel is not identifiable but appears to be the same as in "D".

- C. Archibenthal Zone. Horizon B.
Eastern Gulf of Mexico.
DeSoto Canyon area.
Isobath: 850 m
Cruise: 67A5
Preset focus at 1.5 m.
35-mm film. Scale 1.8 x 2.3 m

Photo taken in the eastern Gulf near the bottom of the east wall in the trough of DeSoto Canyon at the intersection of the 850-m isobath and 87°02'W longitude. The sediments are carbonate sands. There is considerable biological activity. The fish is not identifiable.

- D. Archibenthal Zone. Horizon B.
Eastern Gulf of Mexico.
DeSoto Canyon area.
Isobath: 850 m
Cruise: 67A5
Preset focus at 1.5 m.
35-mm film. Scale 1.8 x 2.3 m

Photo taken in the eastern Gulf near the bottom of the east wall in the trough of DeSoto Canyon at the intersection of the 850-m isobath and 87°02'W longitude. The sediments are carbonate sands. There is considerable biological activity. The eel is similar to the one in "B".


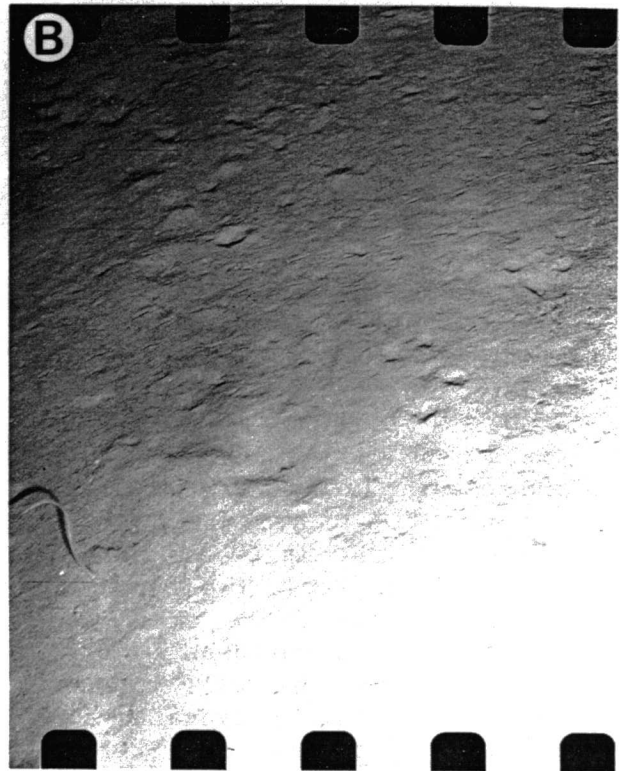



PLATE XVIII

- A. Archibenthal Zone. Horizon B.
Western Gulf of Mexico.
SE of Corpus Christi, Texas.
Isobath: 925 m
Cruise: 71A7
Preset focus at 2.0 m.
70-mm film. Scale 1.8 x 2.3 m

Photo taken in the western Gulf near the lower boundary of the Archibenthal Zone at the intersection of the 925-m isobath and 96°04.6'W longitude. Note that the fin of the compass weight on the camera is nearly buried in the very fine clayey mud (fin on compass weight is 25 cm long). There are at least two types of burrowers here. The small one belongs to the caridean Glyphocrangon, and the larger ones belong to the polychelids - either Polycheles or Stereomastis.

- B. Archibenthal Zone. Horizon B.
Western Gulf of Mexico.
SE of Corpus Christi, Texas.
Isobath: 925 m
Cruise: 71A7
Preset focus at 2.0 m.
70-mm film. Scale 1.8 x 2.3 m

Photo taken in the western Gulf near the lower boundary of the Archibenthal Zone at the intersection of the 925-m isobath and 96°04.6'W longitude. The burrows arranged in circles in this photo belong to Glyphocrangon. Glyphocrangon aculeata was taken here in large numbers.

- C. Archibenthal Zone. Horizon B.
Western Gulf of Mexico.
SE of Corpus Christi, Texas.
Isobath: 925 m
Cruise: 71A7
Preset focus at 2.0 m.
70-mm film. Scale 1.8 x 2.3 m

Photo taken in the western Gulf near the lower boundary of the Archibenthal Zone at the intersection of the 925-m isobath and 96°04.6'W longitude. The crab in this photo is the anomuran Lithodes agassizii, which is related to the Alaska King Crab - not a true crab. In life Lithodes is bright red.

- D. Archibenthal Zone. Horizon B.
Western Gulf of Mexico.
SE of Corpus Christi, Texas.
Isobath: 925 m
Cruise: 71A7
Preset focus at 2.0 m.
70-mm film. Scale 1.8 x 2.3 m

Photo taken in the western Gulf near the lower boundary of the Archibenthal Zone at the intersection of the 925-m isobath and 96°04.6'W longitude. The crustacean at the mouth of its burrow is the deep-sea lobster (Family Nephropidae) Acanthacaris caeca. The burrow to the right and above is considerably larger and may belong to the giant isopod Bathynomus gigantea.

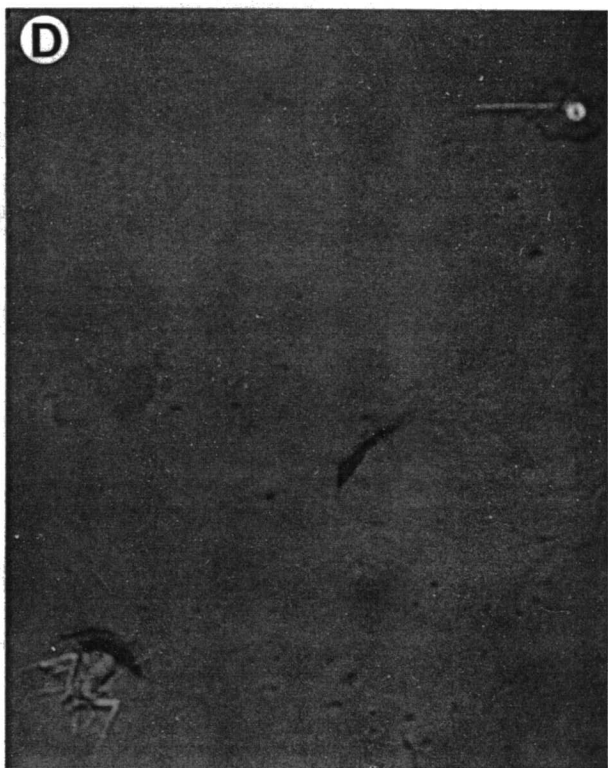


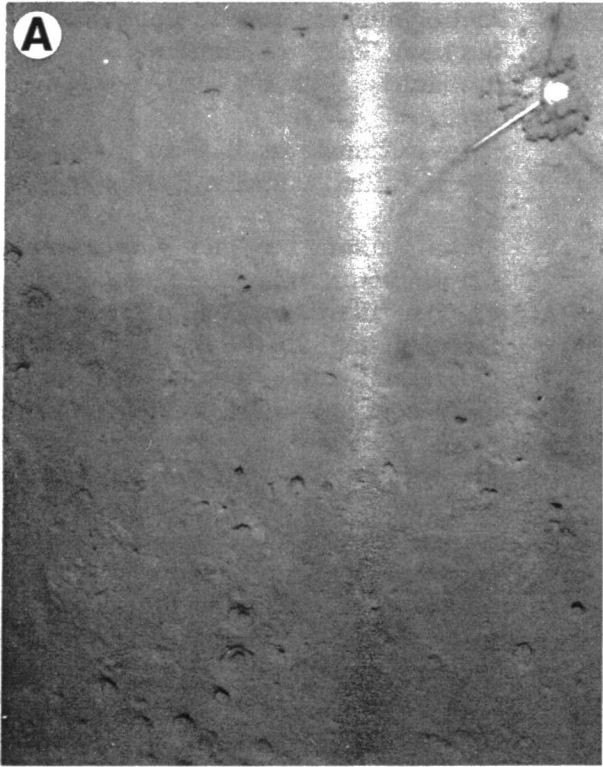


PLATE XIX

- A. Archibenthal Zone. Horizon B.
Western Gulf of Mexico.
Isobath: 925 m
Cruise: 71A7
Preset focus at 1.5 m.
70-mm film. Scale 1.8 x 2.3 m

Photo taken on the continental slope west of Alaminos Canyon at the intersection of the 925-m isobath and 96°04.6'W longitude. Note that the fin of the compass weight on the camera has plunged deep into the seabed (fin on compass weight is 25 cm long). There is a great deal of animal activity here. The fish may be an eel. The closely spaced burrows are those of the caridean Glyphocrangon. Two species were taken here, viz., G. longleyi and G. alispina. The starfish impression to the lower right was probably made by Goniopecten demonstrans.

- B. Archibenthal Zone. Horizon B.
Western Gulf of Mexico.
Isobath: 925 m
Cruise: 71A7
Preset focus at 1.5 m.
70-mm film. Scale 1.8 x 2.3 m

Photo taken on the continental slope west of Alaminos Canyon at the intersection of the 925-m isobath and 96°04.6'W longitude. Sediments here are very fine and soft clayey muds. The aggregation of burrows near the top of the photo are those of Glyphocrangon. The fish is an eel belonging to the genus Synphobranchus. The burrow just ahead of the eel may be that of the polychelid crustacean Stereomastis sculpta sculpta which was collected in large numbers here and upon which this eel feeds.

- C. Archibenthal Zone. Horizon B.
Western Gulf of Mexico.
Isobath: 925 m
Cruise: 71A7
Preset focus at 1.5 m.
70-mm film. Scale 1.8 x 2.3 m

Photo taken on the continental slope west of Alaminos Canyon at the intersection of the 925-m isobath and 96°04.6'W longitude. Sediments here are very fine and soft clayey muds. Many of the burrows here are of Glyphocrangon. The fish in the upper left is the deep-sea shark Etmopterus pusillus.

- D. Archibenthal Zone. Horizon B.
Western Gulf of Mexico.
Isobath: 925 m
Cruise: 71A7
Preset focus at 1.5 m.
70-mm film. Scale 1.8 x 2.3 m

Photo taken on the continental slope west of Alaminos Canyon at the intersection of the 925-m isobath and 96°04.6'W longitude. Some of the burrows in this photo may belong to the polychelid macruran Stereomastis s. sculpta. The organism in the left lower quadrants is the large gastropod mollusk Gaza superba.





PLATE XX

- A. Archibenthal Zone. Horizon B.
Western Gulf of Mexico.
SE of Corpus Christi, Texas.
Isobath: 925 m
Cruise: 71A7
Preset focus at 2.0 m.
70-mm film. Scale 1.8 x 2.3 m

Photo taken in the western Gulf on the continental shelf west of Alaminos Canyon at the intersection of the 925-m isobath and 96°04.6'W longitude. The sediments are very fine and soft clayey muds. There is abundant animal activity. The burrows are of various crustaceans collected in the area, e.g., Glyphocrangon, Nephropsis, and Stereomastis. The octopus Benthoctopus januari has apparently just jetted from the bottom and is travelling just above the bottom as seen in "B".

- C. Archibenthal Zone. Horizon B.
Western Gulf of Mexico.
SE of Corpus Christi, Texas.
Isobath: 925 m
Cruise: 71A7
Preset focus at 2.0 m.
70-mm film. Scale 1.8 x 2.3 m

Photo taken in the western Gulf on the continental slope west of Alaminos Canyon at the intersection of the 925-m isobath and 96°04.6'W longitude. The sediments are very fine and soft clayey muds. The burrows arranged in circles are those of Glyphocrangon. The organism at the top of the photo is the large sea cucumber Benthoctopus sanguinolenta.

- B. Archibenthal Zone. Horizon B.
Western Gulf of Mexico.
SE of Corpus Christi, Texas.
Isobath: 925 m
Cruise: 71A7
Preset focus at 2.0 m.
70-mm film. Scale 1.8 x 2.3 m

Photo taken in the western Gulf on the continental shelf west of Alaminos Canyon at the intersection of the 925-m isobath and 96°04.6'W longitude. Benthoctopus januari is to the left and an unidentifiable caridean shrimp is to the right.

- D. Archibenthal Zone. Horizon B.
Western Gulf of Mexico.
SE of Corpus Christi, Texas.
Isobath: 925 m
Cruise: 71A7
Preset focus at 2.0 m.
70-mm film. Scale 1.8 x 2.3 m

Photo taken in the western Gulf on the continental slope west of Alaminos Canyon at the intersection of the 925-m isobath and 96°04.6'W longitude. The two organisms near the bottom of the photograph are difficult to identify but may be the brachyuran crab Trichopeltarion nobile.

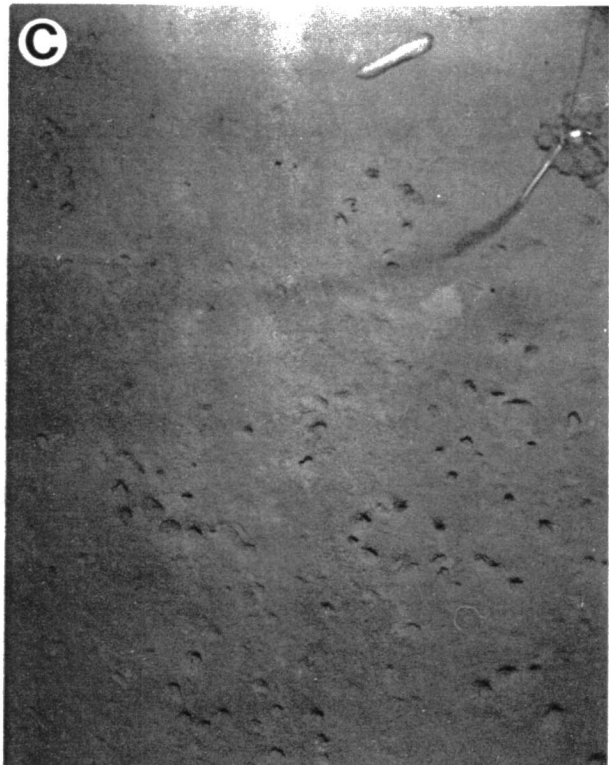



PLATE XXI

- A. Archibenthal Zone. Horizon B.
Western Gulf of Mexico.
SE of Corpus Christi, Texas.
Isobath: 925 m
Cruise: 71A7
Preset focus at 2.0 m.
70-mm film. Scale 1.8 x 2.3 m

Photo taken in the western Gulf on the continental shelf west of Alaminos Canyon at the intersection of the 925-m isobath and 96°04.6'W longitude. The sediments here are fine and soft clayey muds. The organism appears to be a goblet or cup sponge.

- B. Archibenthal Zone. Horizon B.
Western Gulf of Mexico.
SE of Corpus Christi, Texas.
Isobath: 925 m
Cruise: 71A7
Preset focus at 2.0 m.
70-mm film. Scale 1.8 x 2.3 m

Photo taken in the western Gulf on the continental shelf west of Alaminos Canyon at the intersection of the 925-m isobath and 96°04.6'W longitude. The organism on the photo's bottom margin is the goblet sponge seen in "A".

- C. Archibenthal Zone. Horizon B.
Western Gulf of Mexico.
SE of Corpus Christi, Texas.
Isobath: 925 m
Cruise: 71A7
Preset focus at 2.0 m.
70-mm film. Scale 1.8 x 2.4 m

Photo taken in the western Gulf on the continental slope west of Alaminos Canyon at the intersection of the 925-m isobath and 96°04.6'W longitude. The sea pen left of the center is unidentified.

- D. Archibenthal Zone. Horizon B.
Western Gulf of Mexico.
SE of Corpus Christi, Texas.
Isobath: 925 m
Cruise: 71A7
Preset focus at 2.0 m.
70-mm film. Scale 1.8 x 2.4 m

Photo taken in the western Gulf on the continental slope west of Alaminos Canyon at the intersection of the 925-m isobath and 96°04.6'W longitude. An unusually dense concentration of active Glyphocrangon burrows.

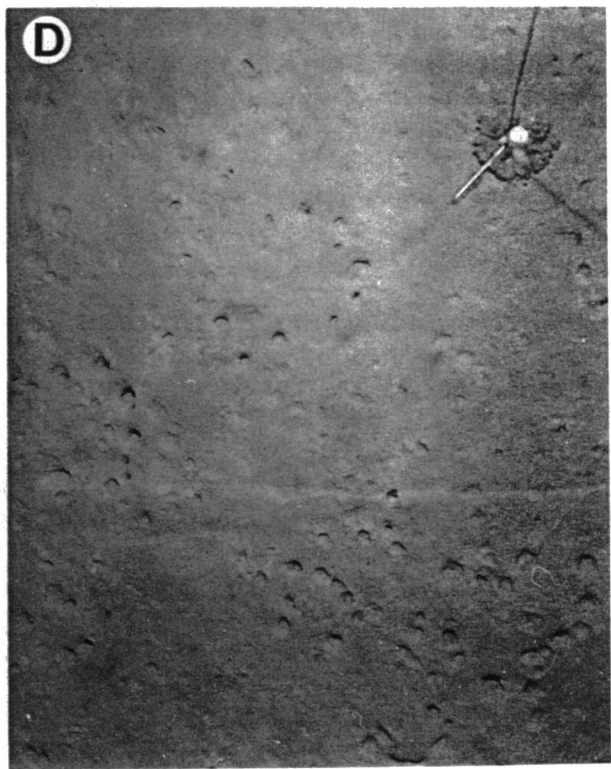





PLATE XXII

- A. Archibenthal Zone. Horizon B.
Eastern Gulf of Mexico.
DeSoto Canyon area.
Isobath: 930 m
Cruise: 68A7
Preset focus at 1.5 m.
70-mm film. Scale 0.9 x 1.5 m

Photo taken in the eastern Gulf in the bottom of DeSoto Canyon at the intersection of the 930-m isobath and 87°11.7'W longitude. The sediments here are silty clays. Small vertical structures emerging from the seabed at various places are believed to be the "tail" of the burrowing sea cucumber Molpadia musculus that was collected here in substantial numbers. The fish is the synphobranchid eel Synphobranchus oregoni. Feeding depressions of fishes are scattered irregularly over the sediment surface.

- B. Archibenthal Zone. Horizon B.
Eastern Gulf of Mexico.
DeSoto Canyon area.
Isobath: 930 m
Cruise: 68A7
Preset focus at 1.5 m.
70-mm film. Scale 0.7 x 0.9 m

Photo taken in the eastern Gulf in the bottom of DeSoto Canyon at the intersection of the 930-m isobath and 87°11.7'W longitude. Large hole may be the burrow of the Giant Red Crab, Geryon quinque-dens that is common in this area. The source of the mound in the foreground is unknown. It may be related to the hole.

- C. Archibenthal Zone. Horizon B.
Eastern Gulf of Mexico.
DeSoto Canyon area.
Isobath: 930 m
Cruise: 68A7
Preset focus at 1.5 m.
70-mm film. Scale 1.0 x 1.3 m

Photo taken in the eastern Gulf in the bottom of DeSoto Canyon at the intersection of the 930-m isobath and 87°11.7'W longitude. Holes are probably depressions made by bottom-feeding fish. The fish in the background is a macrourid.





PLATE XXIII

A. Archibenthal Zone. Horizon B.

Eastern Gulf of Mexico.

Isobath: 930 m

Cruise: 68A7

Preset focus at 1.5 m.

70-mm film. Scale 0.9 x 1.5 m

Photo taken in the bottom of DeSoto Canyon at the intersection of the 930-m isobath and 87°11.7'W longitude. The sediments here are soft silty clays. This is an excellent habitat for such burrowing holothurians as Molpadia musculus. The large hole in this and the photo below may be the burrow of Geryon quinquedens, which is common here. Also, the marks of its dactyli, the leg tips can be seen in this photo.

B. Archibenthal Zone. Horizon B.

Eastern Gulf of Mexico.

Isobath: 930 m

Cruise: 68A7

Preset focus at 1.5 m.

70-mm film. Scale 0.9 x 1.5 m

Photo taken in the bottom of DeSoto Canyon at the intersection of the 930-m isobath and 87°11.7'W longitude. Here the canyon floor is filled with very soft, silty-clay sediments. Holes and mounds as seen in "A" above.





PLATE XXIV

A. Upper Abyssal Zone.
Eastern Gulf of Mexico.

Isobath: 1025 m
Cruise: 68A7
Preset focus at 1.5 m.
35-mm film. Scale 0.6 x 0.8 m

Photo taken in the eastern Gulf below the trough of DeSoto Canyon at the intersection of the 1025-m isobath and 87°16'W longitude. Soft regular bottom consisting of silty mud with various signs of animal activity. The grainy appearance of the surface is due to partly and completely decomposed fecal pellets. Note the fish (Grenadier: *Macrouroidea*) in the upper left with mud on its snout. Known to be a bottom feeder, this species may make the somewhat triangular impressions seen in the lower right. The short slash marks may be made by the crab Geryon.

B. Upper Abyssal Zone.
Eastern Gulf of Mexico.

Isobath: 1025 m
Cruise: 68A7
Preset focus at 1.5 m.
35-mm film. Scale 0.5 x 0.7 m

Photo taken in the eastern Gulf below the trough of DeSoto Canyon at the intersection of the 1025-m isobath and 87°16'W longitude. Soft regular bottom consisting of silty mud with feeding depressions of fish, slashes made by dactyli of Geryon and a faint diagonal trail from left to right probably made by a sea cucumber, possibly Mesothuria lactea that is common here. The light-colored round object in the upper right is believed to be the brachiopod Chlidonophora incerta.

C. Upper Abyssal Zone.
Eastern Gulf of Mexico.

Isobath: 1025 m
Cruise: 68A7
Preset focus at 1.5 m.
35-mm film. Scale 0.5 x 0.7 m

Photo taken in the eastern Gulf below the trough of DeSoto Canyon at the intersection of the 1025-m isobath and 87°16'W longitude. The strange hand-and-arm impression is unexplained. A similar impression was photographed in the western Gulf also.

D. Upper Abyssal Zone.
Eastern Gulf of Mexico.

Isobath: 1025 m
Cruise: 68A7
Preset focus at 1.5 m.
35-mm film. Scale 0.5 x 0.7 m

Photo taken in the eastern Gulf below the trough of DeSoto Canyon at the intersection of the 1025-m isobath and 87°16'W longitude. The hole may be the burrow of a retracted sea pen. The slash marks were made by Geryon (Giant Red Crab) and the material in the lower right is decaying gulfweed (Sargassum) that has sunk to the bottom.



PLATE XXV

- A. Upper Abyssal Zone.
Eastern Gulf of Mexico.
Isobath: 1100 m
Cruise: 68A7
Preset focus at 1.5 m.
70-mm film. Scale 0.5 x 0.7 m

Photo taken in the eastern Gulf below the east wall of DeSoto Canyon at the intersection of the 1100-m isobath and 87°29.5'W longitude. The large, white sea cucumber is Mesothuria lactea, which is the most abundant large epifaunal holothurian in this area. It engulfs surficial sediments; hence its fecal deposits contribute to the reworked sediments and account in part for its grainy appearance.

- B. Upper Abyssal Zone.
Eastern Gulf of Mexico.
Isobath: 1100 m
Cruise: 68A7
Preset focus at 1.5 m.
70-mm film. Scale 0.5 x 0.7 m

Photo taken in the eastern Gulf below the east wall of DeSoto Canyon at the intersection of the 1100-m isobath and 87°29.5'W longitude. Projecting tubes may be infaunal holothurians or sipunculid worms, both of which are common here.

- C. Upper Abyssal Zone.
Eastern Gulf of Mexico.
Isobath: 1100 m
Cruise: 68A7
Preset focus at 1.5 m.
70-mm film. Scale 0.6 x 0.8 m

Photo taken in the eastern Gulf below the east wall of DeSoto Canyon at the intersection of the 1100-m isobath and 87°29.5'W longitude. The brachyuran is the Giant Red Crab (Geryon quinque-dens). The white objects on the legs are barnacles of the genus Scalpellum. Numerous slash marks in the sediments seen here are made by this crab. The fact that this species is so common here indicates that the area is quite productive, as our sampling also indicates. The leg span on this specimen is about 30 cm. Imprints indicate that the sediment is a very fine clayey mud.

- D. Upper Abyssal Zone.
Eastern Gulf of Mexico.
Isobath: 1100 m
Cruise: 68A7
Preset focus at 1.5 m.
70-mm film. Scale 0.7 x 0.9 m

Photo taken in the eastern Gulf below the east wall of DeSoto Canyon at the intersection of the 1100-m isobath and 87°29.5'W longitude. The white trail in the water at right appears to be a luminous cloud, possibly made by the shrimp seen in the background. It is impossible to be certain but the shrimp appears to be a caridean belonging to the genus Glyphocrangon. G. nobilis was collected at this site. The fish seen below the shrimp may be pursuing it.



PLATE XXVI

- A. Upper Abyssal Zone.
Eastern Gulf of Mexico.
Isobath: 1100 m
Cruise: 68A7
Preset focus at 1.5 m.
70-mm film. Scale 0.5 x 0.7 m

Photo taken in the eastern Gulf below the east wall of the trough of DeSoto Canyon at the intersection of the 1100-m isobath and 87°29.5'W longitude. The luminous cloud at the right may have been produced by a shrimp - possibly the caridean Glyphocrangon shown at the photo's upper margin and in Plate 25, D. The fish below the shrimp is in a feeding stance. A trail of Geryon can be seen running toward the upper left between the fish and the shrimp.

- B. Upper Abyssal Zone.
Eastern Gulf of Mexico.
Isobath: 1100 m
Cruise: 68A7
Preset focus at 1.5 m.
70-mm film. Scale 0.4 x 0.6 m

Photo taken in the eastern Gulf below the east wall of the trough of DeSoto Canyon at the intersection of the 1100-m isobath and 87°29.5'W longitude. Sediments here are silty clay. They exhibit abundant animal activity. The fish possesses the relatively large eyes characteristic of many demersal fishes.

- C. Upper Abyssal Zone.
Eastern Gulf of Mexico.
Isobath: 1100 m
Cruise: 68A7
Preset focus at 1.5 m.
70-mm film. Scale 0.5 x 0.7 m

Photo taken in the eastern Gulf below the east wall of the trough of DeSoto Canyon at the intersection of the 1100-m isobath and 87°29.5'W longitude. The grenadier fish appears to be working the soft sediments with the base of its caudal region. Perhaps it uncovers paleotaxodont bivalves that live just below the sediment/water interface.




PLATE XXVII

A. Upper Abyssal Zone.

Eastern Gulf of Mexico.

Isobath: 1100 m

Cruise: 68A7

Preset focus at 1.5 m.

70-mm film. Scale 0.5 x 0.7 m

Photo taken in the eastern Gulf below the east wall of the trough of DeSoto Canyon at the intersection of the 1100-m isobath and 87°29.5'W longitude. The fish appears to be preparing to use the depression for some unknown purpose (nest for egg deposition?). The silty clay sediments show evidence of considerable animal activity.

B. Upper Abyssal Zone.

Eastern Gulf of Mexico.

Isobath: 1100 m

Cruise: 68A7

Preset focus at 1.5 m.

70-mm film. Scale 0.5 x 0.7 m

Photo taken in the eastern Gulf below the east wall of the trough of DeSoto Canyon at the intersection of the 1100-m isobath and 87°29.5'W longitude. The fish appears to be a large synaphobranchid eel. Some of the burrows seen here, especially along the lower right-hand margin, may be of the polychelid crustacean, Stereomastis s. sculpta, upon which this eel feeds.

C. Upper Abyssal Zone.

Eastern Gulf of Mexico.

Isobath: 1100 m

Cruise: 68A7

Preset focus at 1.5 m.

70-mm film. Scale 0.6 x 0.8 m

Photo taken in the eastern Gulf below the east wall of the trough of DeSoto Canyon at the intersection of the 1100-m isobath and 87°29.5'W longitude. The synaphobranchid eel is next to the bottom in a hunting mode.




PLATE XXVIII

A. Upper Abyssal Zone.
Eastern Gulf of Mexico.

Isobath: 1100 m
Cruise: 68A7
Preset focus at 1.5 m.
70-mm film. Scale 0.5 x 0.7 m

Photo taken in the eastern Gulf below the east wall of DeSoto Canyon at the intersection of the 1100-m isobath and 87°29.5'W longitude. The organism extending from the seabed may be the sea pen Stylatula antillarum that was collected near this camera station.

B. Upper Abyssal Zone.
Eastern Gulf of Mexico.

Isobath: 1100 m
Cruise: 68A7
Preset focus at 1.5 m.
70-mm film. Scale 0.8 x 1.0 m

Photo taken in the eastern Gulf below the east wall of DeSoto Canyon at the intersection of the 1100-m isobath and 87°29.5'W longitude. The seabed here is irregular suggesting past slumping. The depressions may arise in part from past folding. The burrow in the foreground, with its opening facing away from the observer may belong to Geryon the marks of which seem to lead into it.

C. Upper Abyssal Zone.
Eastern Gulf of Mexico.

Isobath: 1100 m
Cruise: 68A7
Preset focus at 1.5 m.
70-mm film. Scale 0.5 x 0.7 m

Photo taken in the eastern Gulf below the east wall of DeSoto Canyon at the intersection of the 1100-m isobath and 87°29.5'W longitude. The fish is a macrourid with the typical high dorsal fin and long rat-like tail, after which the macrourids are often called "rat tails." Macrourids are common in this part of the Upper Abyssal Zone on the continental slope.

D. Upper Abyssal Zone.
Eastern Gulf of Mexico.

Isobath: 1100 m
Cruise: 68A7
Preset focus at 1.5 m.
70-mm film. Scale 0.7 x 0.8 m

Photo taken in the eastern Gulf below the east wall of DeSoto Canyon at the intersection of the 1100-m isobath and 87°29.5'W longitude. The starfish is Dipsacaster antillensis.






PLATE XXIX

- A. Upper Abyssal Zone.
Western Gulf of Mexico.
Isobath: 1100 m
Cruise: 68A13
Preset focus at 1.5 m.
70-mm film. Scale 0.5 x 0.7 m

Photo taken in the western Gulf west of Alaminos Canyon at the intersection of the 1100-m isobath and 95°07.5'W longitude. The very irregular bottom suggest past slumping. The burrows probably belong to either the brachyuran crab Geryon quinque-dens or the isopod crustacean Bathynomus giganteus or both. The shrimp in the foreground is identified as the caridean Nematocarcinus rotundus. The sediments are silty clay.

- B. Upper Abyssal Zone.
Western Gulf of Mexico.
Isobath: 1100 m
Cruise: 68A13
Preset focus at 1.5 m.
70-mm film. Scale 0.5 x 0.7 m

Photo taken in the western Gulf west of Alaminos Canyon at the intersection of the 1100-m isobath and 95°07.5'W longitude. The shrimp has been identified as the penaeid Benthescymus bartletti.

- C. Upper Abyssal Zone.
Western Gulf of Mexico.
Isobath: 1100 m
Cruise: 68A13
Preset focus at 1.5 m.
70-mm film. Scale 0.5 x 0.7 m

Photo taken in the western Gulf west of Alaminos Canyon at the intersection of the 1100-m isobath and 95°07.5'W longitude. The ridges here suggest that the seabed is creeping downward. The material in the swale appears to be a gulfweed (Sargassum) and the fish is probably Ilyopis brunneus.

- D. Upper Abyssal Zone.
Western Gulf of Mexico.
Isobath: 1100 m
Cruise: 68A13
Preset focus at 1.5 m.
70-mm film. Scale 0.5 x 0.7 m

Photo taken in the western Gulf west of Alaminos Canyon at the intersection of the 1100-m isobath and 95°07.5'W longitude. The turbidity flow caused by the camera frame shows clearly the granular nature of the very surficial sediments.

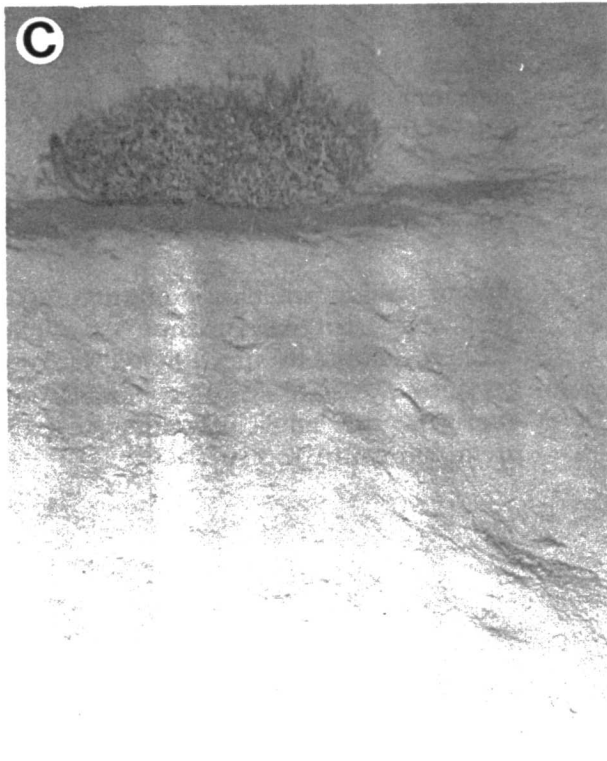


PLATE XXX

A. Upper Abyssal Zone.

Western Gulf of Mexico.

Isobath: 1225 m

Cruise: 69A11

Preset focus at 1.5 m.

70-mm film. Scale 0.5 x 0.8 m

Photo taken in the western Gulf at the intersection of the 1225-m isobath and 96°47'W longitude. The bivalve at the right is Propeamussium sp. in its swimming mode. This picture is the first demonstration that these deep-sea scallops could swim. Note the caridean shrimp along the left margin. Note the small echinoid Plesiadiadema antillarum to the right and just below the shrimp.

B. Upper Abyssal Zone.

Western Gulf of Mexico.

Isobath: 1225 m

Cruise: 68A13

Preset focus at 1.5 m.

70-mm film. Scale 0.4 x 0.5 m

Photo taken in the western Gulf at the intersection of the 1225-m isobath and 96°47'W longitude. This shows a perfect example of the burrow system of Glyphocrangon aculeata.

C. Upper Abyssal Zone.

Western Gulf of Mexico.

Isobath: 1225 m

Cruise: 68A13

Preset focus at 1.5 m.

70-mm film. Scale 0.6 x 0.8 m

Photo taken in the western Gulf at the intersection of the 1225-m isobath and 96°47'W longitude. This is an excellent example of the characteristics of a macrourid fish.

A



B



C



PLATE XXXI

- A. Upper Abyssal Zone.
Western Gulf of Mexico.
Isobath: 1235 m
Cruise: 69A11
Preset focus at 1.5 m.
70-mm film. Scale 0.4 x 0.5 m

Photo taken in the western Gulf at the intersection of the 1235-m isobath and 95°00'W longitude. The crustacean is the caridean Glyphocrangon nobilis. This picture established for the first time that these shrimps leave their burrows. Moreover, it can be seen that they can move quite rapidly. They are known to feed on small bi-valves.

- B. Upper Abyssal Zone.
Western Gulf of Mexico.
Isobath: 1235 m
Cruise: 69A11
Preset focus at 1.5 m.
70-mm film. Scale 0.7 x 0.9 m

Photo taken in the western Gulf at the intersection of the 1235-m isobath and 95°00'W longitude. The sediments are silty clay. The slash marks running diagonally across the photo are believed to have been made by Glyphocrangon as it skips across the bottom.

- C. Upper Abyssal Zone.
Western Gulf of Mexico.
Isobath: 1235 m
Cruise: 68A13
Preset focus at 1.5 m.
70-mm film. Scale 0.7 x 0.9 m

Photo taken in the western Gulf at the intersection of the 1235-m isobath and 95°00'W longitude. The sediments are silty clay. The burrow system in the upper right belongs to Glyphocrangon nobilis.

- D. Upper Abyssal Zone.
Western Gulf of Mexico.
Isobath: 1235 m
Cruise: 68A13
Preset focus at 1.5 m.
70-mm film. Scale 0.7 x 0.9 m

Photo taken in the western Gulf at the intersection of the 1235-m isobath and 95°00'W longitude. The sediments are silty clay. A goblet sponge can be seen in the upper left with another type below it. The latter is probably Thenea sp. The gastropod on the lower margin is a turrid.




PLATE XXXII

- A. Upper Abyssal Zone.
Western Gulf of Mexico.
Isobath: 1225 m
Cruise: 69A11
Preset focus at 1.5 m.
70-mm film. Scale 0.7 x 0.9 m

Photo taken in the western Gulf at the intersection of the 1225-m isobath and 95°00'W longitude. The sediments are soft silty clay. The bivalve in the upper left is Propeamussium sp. Several small echinoids (Plesiodiadema antillarum) are present in the picture. The most evident can be seen at the arrow in the lower margin.

- B. Upper Abyssal Zone.
Western Gulf of Mexico.
Isobath: 1225 m
Cruise: 69A11
Preset focus at 1.5 m.
70-mm film. Scale 0.7 x 0.9 m

Photo taken in the western Gulf at the intersection of the 1225-m isobath and 95°00'W longitude. The sediments are soft silty clay. Note the plant material in the upper right. In the right depth range wherever plant material is found on the bottom the echinoid Plesiodiadema antillarum is present. This is no exception - five can be seen in this photo. Note one at the arrow. The slash marks in this photo and in "A" are believed to have been made by Glyphocrangon.

- C. Upper Abyssal Zone.
Western Gulf of Mexico.
Isobath: 1225 m
Cruise: 69A11
Preset focus at 1.5 m.
70-mm film. Scale 0.7 x 0.9 m

Photo taken in the western Gulf at the intersection of the 1225-m isobath and 95°00'W longitude. The sediments are soft silty clay. The hexactinellid goblet sponge at the top of the photo is unidentified.

- D. Upper Abyssal Zone.
Western Gulf of Mexico.
Isobath: 1225 m
Cruise: 69A11
Preset focus at 1.5 m.
70-mm film. Scale 0.7 x 0.9 m

Photo taken in the western Gulf at the intersection of the 1225-m isobath and 95°00'W longitude. The sediments are soft silty clay that appear not to have been worked by bottom currents. The sponge is a hexactinellid cup sponge. Some decaying plant material is present. The holes are probably those of sea pens.




PLATE XXXIII

A. Upper Abyssal Zone.
Eastern Gulf of Mexico.

Isobath: 1300 m
Cruise: 67A5
Preset focus at 3.0 m.
35-mm film. Scale 1.4 x 1.8 m

Photo taken in the eastern Gulf below DeSoto Canyon at the intersection of the 1300-m isobath and 87°22'W longitude. The sediments are fine silty mud. Dark oxidized clay blanket tops lighter colored fine silty mud. Irregularity of the bottom seems to be the result of slumping. Burrow apparently produced by an animal the size of the Giant Red Crab (Geryon quinquedens) the tracks of which can be seen above and just below the hole.

B. Upper Abyssal Zone.
Eastern Gulf of Mexico.

Isobath: 1300 m
Cruise: 67A5
Preset focus at 3.0 m.
35-mm film. Scale 1.4 x 1.8 m

Photo taken in the eastern Gulf below DeSoto Canyon at the intersection of the 1300-m isobath and 87°22'W longitude. Although the bottom is crossed by numerous tracks of large animals, there is very little bioturbation evident in this picture. Possibly this results from instability of the seabed in this down canyon area.

C. Upper Abyssal Zone.
Eastern Gulf of Mexico.

Isobath: 1300 m
Cruise: 67A5
Preset focus at 3.0 m.
35-mm film. Scale 1.4 x 1.8 m

Photo taken in the eastern Gulf below DeSoto Canyon at the intersection of the 1300-m isobath and 87°22'W longitude. Presence of the eel in the upper left indicates that its principal food the polychelid Stereomastis s. sculpta is present (collected there by R/V ALAMINOS) which is evidence that the area is fairly productive. Numerous small bivalves were collected here, principally deposit-feeding paleotaxodonts. Perhaps the shallow depressions result from various organisms feeding upon them.

D. Upper Abyssal Zone.
Eastern Gulf of Mexico.

Isobath: 1300 m
Cruise: 67A5
Preset focus at 3.0 m.
35-mm film. Scale 1.4 x 1.8 m

Photo taken in the eastern Gulf below DeSoto Canyon at the intersection of the 1300-m isobath and 87°22'W longitude. This picture gives further evidence of the presence of ridges in the seabed that probably are a result of downslope creep.

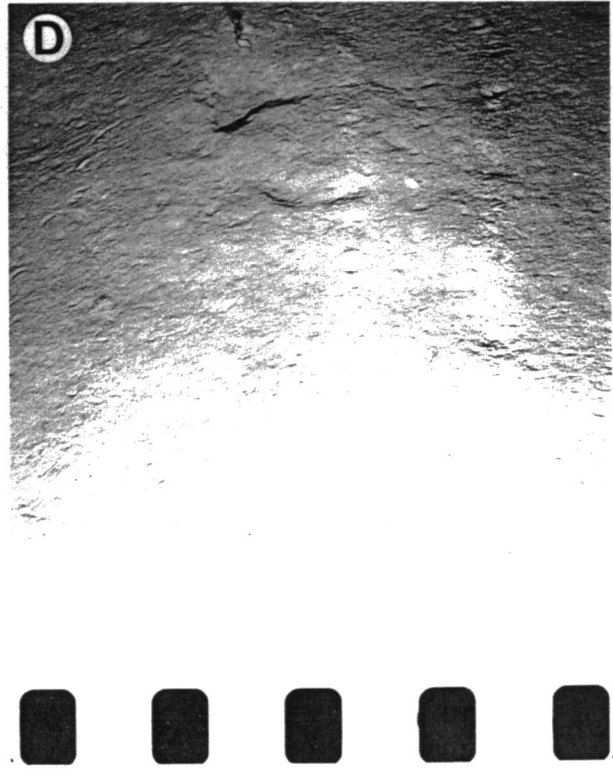




PLATE XXXIV

A. Upper Abyssal Zone.

Western Gulf of Mexico.

Isobath: 1350 m

Cruise: 69A11

Preset focus at 1.5 m.

70-mm film. Scale 0.4 x 0.7 m

Photo taken in the western Gulf at the intersection of the 1350-m isobath and 96°09.5'W longitude. The sediments are silty clays with a good deal of shell material. The shrimp is the large penaeid Plesiopenaeus edwardsianus. This specimen measures about 18 cm. The fish below the shrimp appears to be a halosaur. At the arrow note the small echinoid Plesiodiadema antillarum.

B. Upper Abyssal Zone.

Western Gulf of Mexico.

Isobath: 1350 m

Cruise: 69A11

Preset focus at 1.5 m.

70-mm film. Scale 1.0 x 1.2 m

Photo taken in the western Gulf at the intersection of the 1350-m isobath and 96°09.5'W longitude. The sediments are silty clays with considerable shell material. The source of the burrow is unknown. A group of small echinoids (Plesiodiademata antillarum) is present, as at the arrows.

C. Upper Abyssal Zone.

Western Gulf of Mexico.

Isobath: 1350 m

Cruise: 69A11

Preset focus at 1.5 m.

70-mm film. Scale 1.7 x 2.1 m

Photo taken in the western Gulf at the intersection of the 1350-m isobath and 96°09.5'W longitude. The sediments are silty clays with shell material. There is some wood and other plant material on the bottom. A comatulid crinoid can be seen at the top of the photo. The small black organism casting a shadow at the right is an octopus. Such octopi probably account for many of the bivalve shells seen in the photo.


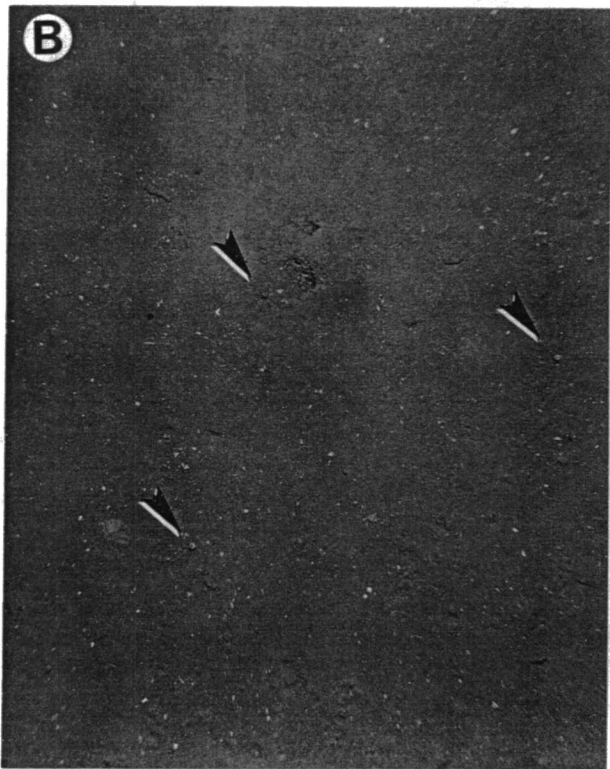
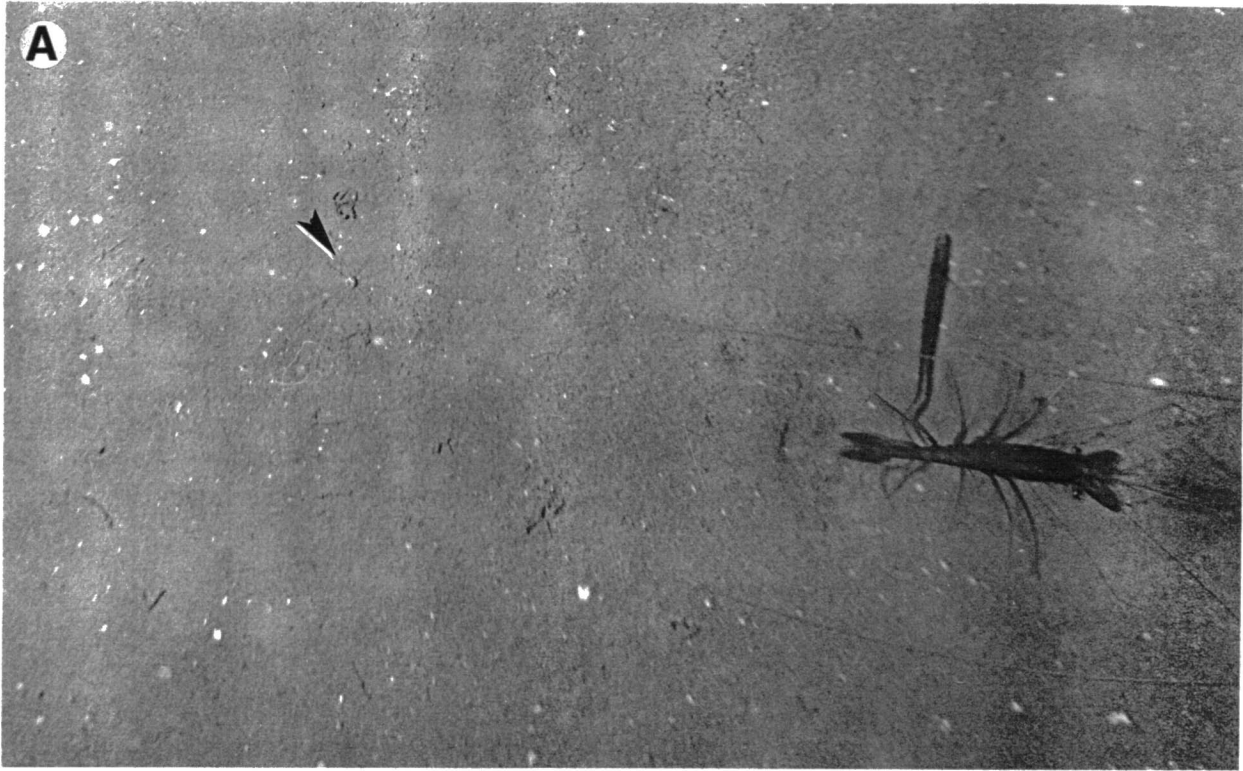


PLATE XXXV

- A. Upper Abyssal Zone.
Eastern Gulf of Mexico.
Isobath: 1470 m
Cruise: 67A5
Preset focus at 3.0 m.
35-mm film. Scale 0.6 x 0.8 m

Photo taken in the eastern Gulf below DeSoto Canyon at the intersection of the 1470-m isobath and 87°20'W longitude. Fairly regular silty mud bottom with faint evidence of alignment and low ripples. The fish is a synphobranchid eel. The group of dark shadows in the upper left are apparently produced by small crustaceans moving just above the bottom (cumaceans or amphipods?). There is a good deal of shell material. Evidently a bottom current is present here.

- B. Upper Abyssal Zone.
Eastern Gulf of Mexico.
Isobath: 1470 m
Cruise: 67A5
Preset focus at 3.0 m.
35-mm film. Scale 1.4 x 1.8 m

Photo taken in the eastern Gulf below DeSoto Canyon at the intersection of the 1470-m isobath and 87°20'W longitude. The eel is not identified but appears to be a synphobranchid. The burrow system to the left belongs to Glyphocrangon (probably nobilis).

- C. Upper Abyssal Zone.
Eastern Gulf of Mexico.
Isobath: 1470 m
Cruise: 67A5
Preset focus at 3.0 m.
35-mm film. Scale 0.9 x 1.1 m

Photo taken in the eastern Gulf below DeSoto Canyon at the intersection of the 1470-m isobath and 87°20'W longitude. The large burrow may belong to a nephropid lobster.

- D. Upper Abyssal Zone.
Eastern Gulf of Mexico.
Isobath: 1470 m
Cruise: 67A5
Preset focus at 3.0 m.
35-mm film. Scale 0.6 x 0.8 m

Photo taken in the eastern Gulf below DeSoto Canyon at the intersection of the 1470-m isobath and 87°20'W longitude. The very irregular bottom shows some evidence of current lineations running diagonally across the photo. The cause of the small humps may be sponges.



PLATE XXXVI

- A. Upper Abyssal Zone.
Eastern Gulf of Mexico.
Isobath: 1650 m
Cruise: 68A7
Preset focus at 1.5 m.
35-mm film. Scale 1.3 x 1.6 m

Photo taken in the eastern Gulf below DeSoto Canyon at the intersection of the 1650-m isobath and 87°28'W longitude. The bottom here is covered with large numbers of sponges (Thenea sp.).

- B. Upper Abyssal Zone.
Eastern Gulf of Mexico.
Isobath: 1650 m
Cruise: 68A7
Preset focus at 1.5 m.
35-mm film. Scale 1.3 x 1.6 m

Photo taken in the eastern Gulf below DeSoto Canyon at the intersection of the 1650-m isobath and 87°28'W longitude. Statement under Photo A applies here.

- C. Upper Abyssal Zone.
Eastern Gulf of Mexico.
Isobath: 1800 m
Cruise: 67A5
Preset focus at 3.0 m.
35-mm film. Scale 1.7 x 2.1 m

Photo taken in the eastern Gulf on the Mississippi Fan at the intersection of the 1800-m isobath and 88°21'W longitude. The sea cucumber in the lower left is the largest found in the deep Gulf - Paroriza prouhoi.

- D. Upper Abyssal Zone.
Eastern Gulf of Mexico.
Isobath: 1800 m
Cruise: 67A5
Preset focus at 3.0 m.
35-mm film. Scale 1.7 x 2.1 m

Photo taken in the eastern Gulf on the Mississippi Fan at the intersection of the 1800-m isobath and 88°21'W longitude. The mounds and their sculpturing (trails) have been produced by unknown species. The shrimp on the middle mound is probably the penaeid Hymenopenaeus aphoti-
cus.





PLATE XXXVII

A. Upper Abyssal Zone.

Western Gulf of Mexico.

Isobath: 2025 m

Cruise: 69A13

Preset focus at 2.0 m.

70-mm film. Scale 0.5 x 0.7 m

Photo taken in the western Gulf at the intersection of the 2025-m isobath and 91°55'W longitude. The series of photographs on the opposite page show two things well: (1) the distinct integration and eventual blending of the fecal deposits of holothurians with the sediment bed, and (2) significant evidence of slow slumping of seabed. In this photo we see a relatively fresh fecal deposit of an unknown holothurian (probably either Benthodytes lingua or B. sanguinolenta). Also, note the faint wavy appearance of the seabed. Note the pteropod shells to the left above.

B. Upper Abyssal Zone.

Western Gulf of Mexico.

Isobath: 2025 m

Cruise: 69A13

Preset focus at 2.0 m.

70-mm film. Scale 0.4 x 0.5 m

Photo taken in the western Gulf at the intersection of the 2025-m isobath and 91°55'W longitude. Here we see fragments of old fecal deposits of holothurians as well as one relatively recent or fresh one. There is faint evidence of sediment creep.

C. Upper Abyssal Zone.

Western Gulf of Mexico.

Isobath: 2025 m

Cruise: 69A13

Preset focus at 2.0 m.

70-mm film. Scale 0.5 x 0.7 m

Photo taken in the western Gulf at the intersection of the 2025-m isobath and 91°55'W longitude. There is quite clear evidence of the wave fronts characteristic of slowly creeping sediments. It is these movements that probably account for the breaking up of the old fecal deposit.

D. Upper Abyssal Zone.

Western Gulf of Mexico.

Isobath: 2025 m

Cruise: 69A13

Preset focus at 2.0 m.

70-mm film. Scale 0.4 x 0.5 m

Photo taken in the western Gulf at the intersection of the 2025-m isobath and 91°55'W longitude. Sediment slumping wave fronts are evident. The fecal deposit is relatively old, having in places almost completely blended with the sediments of the seabed.






PLATE XXXVIII

- A. Upper Abyssal Zone.
Western Gulf of Mexico.
Isobath: 2025 m
Cruise: 69A13
Preset focus at 2.0 m.
70-mm film. Scale 0.5 x 0.7 m

Photo taken in the western Gulf at the intersection of the 2025-m isobath and 91°55'W longitude. The large hole or burrow in the steep sloping area may have been made by the giant isopod Bathynomus giganteus, which was trawled from here. Movies show that this heavy isopod can swim rapidly; hence the apron in front of the hole is probably designed for landing. The sediment is a very fine silty mud.

- B. Upper Abyssal Zone.
Western Gulf of Mexico.
Isobath: 2025 m
Cruise: 69A13
Preset focus at 2.0 m.
70-mm film. Scale 0.5 x 0.7 m

Photo taken in the western Gulf at the intersection of the 2025-m isobath and 91°55'W longitude. This must be an area of sinking water as noted by the accumulation of vegetation and pteropod shells. The burrow may be that of a small Bathynomus giganteus. The stalked object is probably an octocorallian in the family Isididae, which was collected from near here.

- C. Upper Abyssal Zone.
Western Gulf of Mexico.
Isobath: 2025 m
Cruise: 69A13
Preset focus at 2.0 m.
70-mm film. Scale 0.4 x 0.5 m

Photo taken in the western Gulf at the intersection of the 2025-m isobath and 91°55'W longitude. There is very strong evidence of slumping with the sediments creeping. The apparent double trail is possibly a loop in a trail made by a single animal (appears to be the trail of the holothurian Pseudostichopus). The top of the loop has been covered by creeping sediments. Note the numerous pteropod shells. The asteroid to the right is apparently Benthopecten simplex.

- D. Upper Abyssal Zone.
Western Gulf of Mexico.
Isobath: 2025 m
Cruise: 69A13
Preset focus at 2.0 m.
70-mm film. Scale 0.3 x 0.4 m

Photo taken in the western Gulf at the intersection of the 2025-m isobath and 91°55'W longitude. There is considerable evidence of sediment instability. The animal in the upper left is an unidentified anomuran crustacean - possibly a galatheid. The source of the faint trail is unknown.



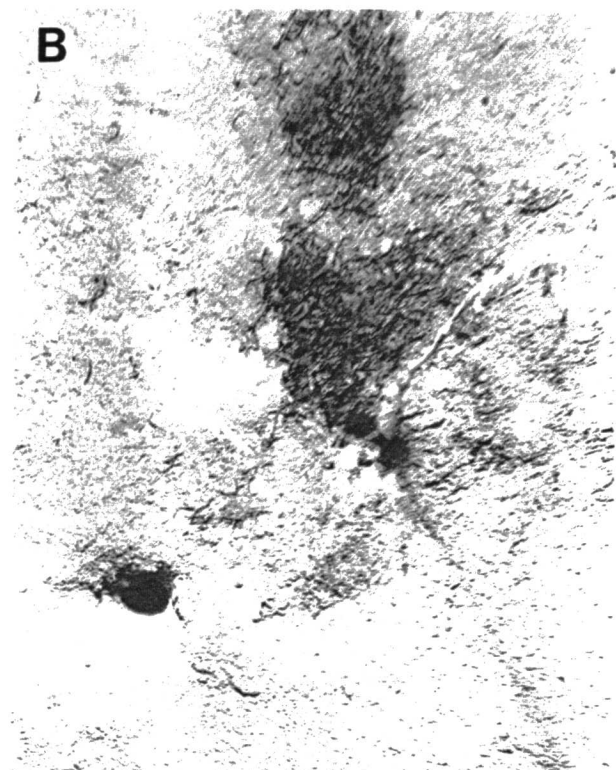


PLATE XXXIX

A. Upper Abyssal Zone.

Eastern Gulf of Mexico.

Isobath: 2120 m

Cruise: 68A7

Preset focus at 1.5 m.

70-mm film. Scale 1.5 x 2.4 m

Photo taken in the eastern Gulf below the east wall of the trough of DeSoto Canyon at the intersection of the 2120-m isobath and 87°34.5'W longitude. The echinoid is the large Phor-mosoma petersi. The sediments are a very fine silty clay and contain numerous shell fragments.

B. Upper Abyssal Zone.

Eastern Gulf of Mexico.

Isobath: 2120 m

Cruise: 68A7

Preset focus at 1.5 m.

70-mm film. Scale 0.9 x 1.1 m

Photo taken in the eastern Gulf below the east wall of the trough of DeSoto Canyon at the intersection of the 2120-m isobath and 87°34.5'W longitude. The holothurian is Paelopatides gigantea. Note the small parapodia by means of which it moves.

C. Upper Abyssal Zone.

Eastern Gulf of Mexico.

Isobath: 2120 m

Cruise: 68A7

Preset focus at 1.5 m.

70-mm film. Scale 1.2 x 1.5 m

Photo taken in the eastern Gulf below the east wall of the trough of DeSoto Canyon at the intersection of the 2120-m isobath and 87°34.5'W longitude. The holothurian is Peniagone cf. islandica. Sediment irregularities here are probably due to animal activities.




PLATE XL

A. Upper Abyssal Zone.

Eastern Gulf of Mexico.

Isobath: 2120 m

Cruise: 68A7

Preset focus at 1.5 m.

70-mm film. Scale 1.5 x 2.4 m

Photo taken in the eastern Gulf near the lower boundary of the Upper Abyssal Zone at the intersection of the 2120-m isobath and 87°34.5'W longitude. The organisms in the center and along the upper right margin are probably a species of the Pennatulacea, genus Umbellula. The sediments are a very fine silty clay that has accumulated here below the east wall of the trough of DeSoto Canyon. The stippled effect of the sediment surface may be due to the movements of echinoids of the genus Phormosoma.

B. Upper Abyssal Zone.

Eastern Gulf of Mexico.

Isobath: 2120 m

Cruise: 68A7

Preset focus at 1.5 m.

70-mm film. Scale 1.2 x 1.5 m

Photo taken in the eastern Gulf near the lower boundary of the Upper Abyssal Zone at the intersection of the 2120-m isobath and 87°34.5'W longitude. The organism, a burrower, may be Umbellula. The mound in the background probably is a partially broken down fecal deposit of a large holothurian, probably Paelopatides gigantea that was collected here.

C. Upper Abyssal Zone.

Eastern Gulf of Mexico.

Isobath: 2120 m

Cruise: 68A7

Preset focus at 1.5 m.

70-mm film. Scale 1.4 x 1.8 m

Photo taken in the eastern Gulf near the lower boundary of the Upper Abyssal Zone at the intersection of the 2120-m isobath and 87°34.5'W longitude. The source of the mound is unknown. The hole and furrows at the lower right were probably produced by a feeding ophiuroid, such as Bathypectinura heros which was collected here.

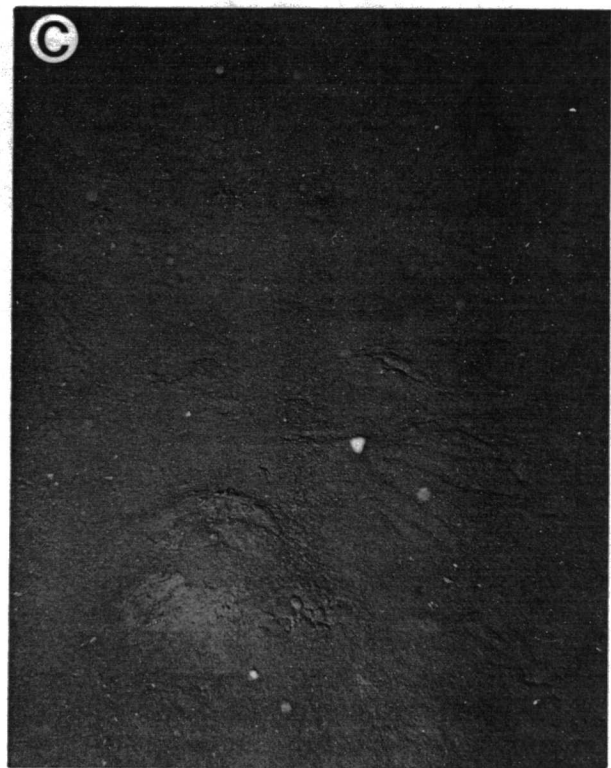




PLATE XLI

- A. Mesoabyssal Zone. Horizon C.
Eastern Gulf of Mexico.
DeSoto Canyon area.
Isobath: 2400 m
Cruise: 67A5
Preset focus at 1.5 m.
35-mm film. Scale 1.9 x 2.4 m

Photo taken in the eastern Gulf well below the east wall of the trough of DeSoto Canyon at the intersection of the 2400-m isobath and 87°38'W longitude. The sediments are a very fine silty mud. The organism in the photo center is the holothurian Peniagone cf. islandica. Much of the irregularity of the sediment cover is due to animal activity. Some of the holes were produced by Bathypectinura heros, probably feeding on bivalves that are common here.

- B. Mesoabyssal Zone. Horizon C.
Eastern Gulf of Mexico.
DeSoto Canyon area.
Isobath: 2400 m
Cruise: 67A5
Preset focus at 1.5 m.
35-mm film. Scale 1.9 x 2.4 m

Photo taken in the eastern Gulf well below the east wall of the trough of DeSoto Canyon at the intersection of the 2400-m isobath and 87°38'W longitude. Most of the holes here with radiating furrows were produced by ophiuroids. The holothurian is believed to be Peniagone cf. azorica.

- C. Mesoabyssal Zone. Horizon C.
Eastern Gulf of Mexico.
DeSoto Canyon area.
Isobath: 2400 m
Cruise: 67A5
Preset focus at 1.5 m.
35-mm film. Scale 1.7 x 2.1 m

Photo taken in the eastern Gulf well below the east wall of the trough of DeSoto Canyon at the intersection of the 2400-m isobath and 87°38'W longitude. Two echinoids are present. The one to the right is Hygrosoma petersii. A small Peniagone can be seen to the lower left. Ophiuroid feeding holes are common. The S-shaped cord seen in the lower right and elsewhere is fecal material, probably from the holothurians.

- D. Mesoabyssal Zone. Horizon C.
Eastern Gulf of Mexico.
DeSoto Canyon area.
Isobath: 2400 m
Cruise: 67A5
Preset focus at 1.5 m.
35-mm film. Scale 1.9 x 2.4 m

Photo taken in the eastern Gulf well below the east wall of the trough of DeSoto Canyon at the intersection of the 2400-m isobath and 87°38'W longitude. The echinoid Hygrosoma petersii can be seen to the left. The cords of fecal material around the light-colored mound have been produced by this species. Two very large ophiuroids, probably Bathypectinura can be seen in the background. It appears the photo covers part of a ridge or mound with its trough to the left. Again feeding holes of ophiuroids are common.



PLATE XLII

A. B. C. D.

Mesoabyssal Zone. Horizon C.
Eastern Gulf of Mexico.
DeSoto Canyon area.
Isobath: 2400 m
Cruise: 67A5
Preset focus at 1.5 m.
35-mm film. Scales 1.7 x 2.1 m

These four photos were taken in the eastern Gulf below DeSoto Canyon proper toward the Mississippi Fan at the intersection of the 2400-m isobath and 87°38'W longitude. They depict a Bathypectinura heros feeding. In "A" it has apparently located a bivalve (?). Here we can also see marks left by its arms as it locomotes. In "B" it is sending an arm down around its prey. In "C" the arm has penetrated the sediment bed up to the body disk. Here also we see Phormosoma placenta. In "D" the ophiuroid is sinking the disk into the sediments over the extended arm preparatory to feeding on its prey, which may be the bivalve Malletia sp. It is this action that produces the characteristic depressions seen, for example, in the upper right of this photo. Note also that photos "C" and "D" appear to be on opposite walls of a ridge.




PLATE XLIII

- A. Mesoabyssal Zone. Horizon C.
Eastern Gulf of Mexico.
DeSoto Canyon area.
Isobath: 2400 m
Cruise: 67A5
Preset focus at 1.5 m.
35-mm film. Scale 1.8 x 2.9 m

Photo taken in the eastern Gulf below the east wall of the trough of DeSoto Canyon at the intersection of the 2400-m isobath and 87°38'W longitude. Very irregular surface, probably resulting from slumping. The level areas are covered with dark-colored, very fine-grained material. The small depressions on the surface are probably caused by feeding ophiuroids.

- B. Mesoabyssal Zone. Horizon C.
Eastern Gulf of Mexico.
DeSoto Canyon area.
Isobath: 2400 m
Cruise: 67A5
Preset focus at 1.5 m.
35-mm film. Scale 1.8 x 2.3 m

Photo taken in the eastern Gulf below the east wall of the trough of DeSoto Canyon at the intersection of the 2400-m isobath and 87°38'W longitude. Note the coiled fecal deposits of the large holothurian Psychropotes depressa. The one on the left is very fresh.

- C. Mesoabyssal Zone. Horizon C.
Eastern Gulf of Mexico.
DeSoto Canyon area.
Isobath: 2400 m
Cruise: 67A5
Preset focus at 1.5 m.
35-mm film. Scale 1.8 x 2.3 m

Photo taken in the eastern Gulf below the east wall of the trough of DeSoto Canyon at the intersection of the 2400-m isobath and 87°38'W longitude. Note the sea cucumber Psychropotes depressa in the upper right. The fecal coil in the lower left has undergone some deterioration.



PLATE XLIV

- A. Mesoabyssal Zone. Horizon C.
Eastern Gulf of Mexico.
DeSoto Canyon area.
Isobath: 2600 m
Cruise: 67A5
Preset focus at 1.5 m.
35-mm film. Scale 1.6 x 2.0 m

Photo taken in the eastern Gulf near the lower boundary of the Upper Abyssal Zone at the intersection of the 2600-m isobath and 87°26'W longitude. This is well below the east wall of DeSoto Canyon's trough and near the junction with the Mississippi Fan. The source of the large mound surrounded by a ring of holes is unknown. Note the one in the lower left with a starfish depression on the top. The latter was probably made by Dytaster insignis, which was collected here.

- B. Mesoabyssal Zone. Horizon C.
Eastern Gulf of Mexico.
DeSoto Canyon area.
Isobath: 2600 m
Cruise: 67A5
Preset focus at 1.5 m.
35-mm film. Scale 1.1 x 1.4 m

Photo taken in the eastern Gulf near the lower boundary of the Upper Abyssal Zone at the intersection of the 2600-m isobath and 87°26'W longitude. This is another view of the structure shown in "A".

- C. Mesoabyssal Zone. Horizon C.
Eastern Gulf of Mexico.
DeSoto Canyon area.
Isobath: 2600 m
Cruise: 67A5
Preset focus at 1.5 m.
35-mm film. Scale 1.6 x 2.0 m

Photo taken in the eastern Gulf near the lower boundary of the Upper Abyssal Zone at the intersection of the 2600-m isobath and 87°26'W longitude. This area appears to be free of currents. The sediment is a fine silty mud with considerable shell debris. The asteroid feeding depression to the right probably was made by Dytaster insignis. The white spots are the sponge Radiella sol and the brachiopod Chlidonophora incerta.

- D. Mesoabyssal Zone. Horizon C.
Eastern Gulf of Mexico.
DeSoto Canyon area.
Isobath: 2600 m
Cruise: 67A5
Preset focus at 1.5 m.
35-mm film. Scale 1.6 x 2.0 m

Photo taken in the eastern Gulf near the lower boundary of the Upper Abyssal Zone at the intersection of the 2600-m isobath and 87°26'W longitude. The white organism in the upper right is the benthopelagic holothurian Scotoanassa sp. The radiating furrow system in the foreground appears to have been made by a protistan (Xenophyphoria).





PLATE XLV

- A. Mesoabyssal Zone. Horizon C.
Eastern Gulf of Mexico.
DeSoto Canyon area.
Isobath: 2600 m
Cruise: 67A5
Preset focus at 1.5 m.
35-mm film. Scale 1.6 x 2.0 m

Photo taken in the eastern Gulf near the lower boundary of the Upper Abyssal Zone at the intersection of the 2600-m isobath and 87°26'W longitude. The sediments here are soft, fine sandy clay that show no evidence of currents. There are numerous feeding depressions of ophiuroids. In addition there are several fecal deposits of holothurians. The holothurian is Peniagone cf. islandica.

- B. Mesoabyssal Zone. Horizon C.
Eastern Gulf of Mexico.
DeSoto Canyon area.
Isobath: 2600 m
Cruise: 67A5
Preset focus at 1.5 m.
35-mm film. Scale 1.6 x 2.0 m

Photo taken in the eastern Gulf near the lower boundary of the Upper Abyssal Zone at the intersection of the 2600-m isobath and 87°26'W longitude. This photo was below the east wall of the trough of DeSoto Canyon. Note the holothurian along the right margin. It is probably Peniagone cf. azorica. The asteroid depression was most likely made by Dytaster insignis. Note also feeding depressions of ophiuroids. In this and the other photos on this plate there is a great deal of shell material.

- C. Mesoabyssal Zone. Horizon C.
Eastern Gulf of Mexico.
DeSoto Canyon area.
Isobath: 2600 m
Cruise: 67A5
Preset focus at 1.5 m.
35-mm film. Scale 1.9 x 2.4 m

Photo taken in the eastern Gulf near the lower boundary of the Upper Abyssal Zone at the intersection of the 2600-m isobath and 87°26'W longitude. The irregularity of the surface is probably caused by animal activity. Note the asteroid depression above and the Peniagone cf. azorica below right.

- D. Mesoabyssal Zone. Horizon C.
Eastern Gulf of Mexico.
DeSoto Canyon area.
Isobath: 2600 m
Cruise: 67A5
Preset focus at 1.5 m.
35-mm film. Scale 1.1 x 1.4 m

Photo taken in the eastern Gulf near the lower boundary of the Upper Abyssal Zone at the intersection of the 2600-m isobath and 87°26'W longitude. The holothurian is Paelopatides cf. gigantea.



PLATE XLVI

A. Mesoabyssal Zone. Horizon D.

Eastern Gulf of Mexico.

Isobath: 3100 m

Cruise: 69A13

Preset focus at 1.5 m.

35-mm film. Scale 0.7 x 1.1 m

Photo taken in the eastern extension of the Mississippi Fan at the intersection of the 3100-m isobath and 86°42.5'W longitude. There are faint evidences of ripples in the upper part of this photo. There is uncertainty of origin between water movement and slumping. Nevertheless there is stronger evidence for water movement since this photo was taken near "B" and "C". However, the current was absent or very weak at the time of this photograph. The polychaete worm seen in the lower right is in the family Ampharetidae. Its foraging trails can be seen to the lower left and upper right.

B. Mesoabyssal Zone. Horizon D.

Eastern Gulf of Mexico.

Isobath: 3100 m

Cruise: 69A13

Preset focus at 1.5 m.

35-mm film. Scale 0.6 x 0.7 m

Photo taken in the eastern extension of the Mississippi Fan at the intersection of the 3100-m isobath and 86°42.5'W longitude. Faint ripples suggest the presence of an intermittent current.

C. Mesoabyssal Zone. Horizon D.

Eastern Gulf of Mexico.

Isobath: 3100 m

Cruise: 69A13

Preset focus at 1.5 m.

35-mm film. Scale 0.6 x 0.7 m

Photo taken in the eastern extension of the Mississippi Fan at the intersection of the 3100-m isobath and 86°42.5'W longitude. Pronounced ripples with a sandy covering suggest the presence of a strong current. Bottom currents have been recorded in this area.

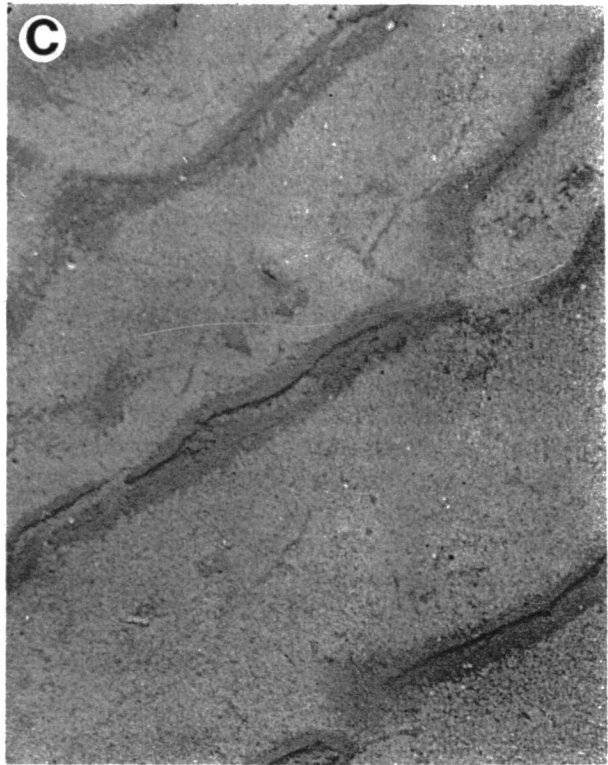


PLATE XLVII

- A. Mesoabyssal Zone. Horizon D.
Eastern Gulf of Mexico.
Isobath: 3100 m
Cruise: 67A5
Preset focus at 1.5 m.
35-mm film. Scale 1.8 x 2.3 m

Photo taken in the eastern Gulf on the Mississippi Fan west of the Florida Escarpment at the intersection of the 3100-m isobath and 86°35'W longitude. There is some evidence of a weak current here. The holothurian is Paelopatides cf. gigantea with its feeding trail. The round objects below the holothurian are sponges of the Radiella sol type. The track at above right was probably made by a scaphopod. The mound to the left of center is a deteriorating fecal mound of Paelopatides. The asteroid depression was probably made by Dytaster insignis.

- C. Mesoabyssal Zone. Horizon D.
Eastern Gulf of Mexico.
Isobath: 3100 m
Cruise: 67A5
Preset focus at 1.5 m.
35-mm film. Scale 1.8 x 2.3 m

Photo taken in the eastern Gulf on the Mississippi Fan west of the Florida Escarpment at the intersection of the 3100-m isobath and 86°35'W longitude. Note to the left the intermediate stage of reduction of the fecal deposit of Paelopatides and its incorporation into the sediment bed.

- B. Mesoabyssal Zone. Horizon D.
Eastern Gulf of Mexico.
Isobath: 3100 m
Cruise: 67A5
Preset focus at 1.5 m.
35-mm film. Scale 1.8 x 2.3 m

Photo taken in the eastern Gulf on the Mississippi Fan west of the Florida Escarpment at the intersection of the 3100-m isobath and 86°35'W longitude. Note the fresh fecal deposit of Paelopatides with feeding trail leaving it. Note the round sponges and low mound, which is probably a fecal deposit covered by moving sand.

- D. Mesoabyssal Zone. Horizon D.
Eastern Gulf of Mexico.
Isobath: 3100 m
Cruise: 67A5
Preset focus at 1.5 m.
35-mm film. Scale 1.8 x 2.3 m

Photo taken in the eastern Gulf on the Mississippi Fan west of the Florida Escarpment at the intersection of the 3100-m isobath and 86°35'W longitude. Several fecal deposits in final stages of reduction and incorporation.





PLATE XLVIII

- A. Mesoabyssal Zone. Horizon D.
Eastern Gulf of Mexico.
Mississippi Fan area.
Isobath: 3100 m
Cruise: 67A5
Preset focus at 1.5 m.
35-mm film. Scale 1.8 x 2.3 m

Photo taken in the eastern extension of the Mississippi Fan below DeSoto Canyon at the intersection of the 3100-m isobath and 86°35'W longitude. The sediments here have a high level of quartz sand (!) of unknown origin - possibly off the west coast of Florida. This is just west of the Florida Escarpment. It is evident that the area is swept by currents from time to time. The trail is made by the scaphopod, Dentalium sp. A dead shell can be seen as the white object along the right border.

- C. Mesoabyssal Zone. Horizon D.
Eastern Gulf of Mexico.
Mississippi Fan area.
Isobath: 3100 m
Cruise: 67A5
Preset focus at 1.5 m.
35-mm film. Scale 1.8 x 2.3 m

Photo taken in the eastern extension of the Mississippi Fan below DeSoto Canyon at the intersection of the 3100-m isobath and 86°35'W longitude. The sediments here have a high level of quartz sand. This photo is remarkable in that it contains plant material (left and right margins and at bottom). This material was very likely brought in by the East Gulf Loop Current that was running strong at the time of this photograph (25 July 1967). Scaphopod trails are evident. The feeding depression of an asteroid can be seen in the photo's upper left quadrant, probably made by Ampheraster alaminos.

- B. Mesoabyssal Zone. Horizon D.
Eastern Gulf of Mexico.
Mississippi Fan area.
Isobath: 3100 m
Cruise: 67A5
Preset focus at 1.5 m.
35-mm film. Scale 1.8 x 2.3 m

Photo taken in the eastern extension of the Mississippi Fan below DeSoto Canyon at the intersection of the 3100-m isobath and 86°35'W longitude. The sediments here are a mixture of quartz sand and clay. The sea bed has been smoothed by currents. The rounded hills at the top may be produced by a bivalve - the white stem projecting from one mound may be a bivalve siphon. For instance, Poromya tornata was collected here. Again we seen the erratic trails of a scaphopod. The low rounded mounds to the right of the hills are sponges (possibly Radiella sol).

- D. Mesoabyssal Zone. Horizon D.
Eastern Gulf of Mexico.
Mississippi Fan area.
Isobath: 3255 m
Cruise: 68A7
Preset focus at 1.5 m.
35-mm film. Scale 1.0 x 1.3 m

Photo taken at about the southernmost extension of the Mississippi Fan and the lower boundary of the Mesoabyssal Zone at the intersection of the 3255-m isobath and 86°09'W longitude. The holothurian is a truly deep-sea species, Benthodytes typica, which is common in this area. There is a surprising amount of shell debris in this area. Currents are known to exist here.

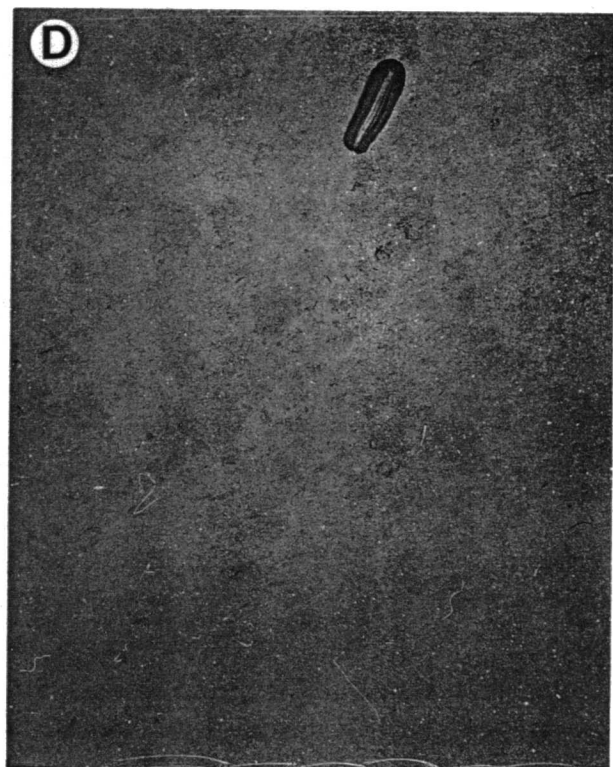



PLATE XLIX

A. Lower Abyssal Zone.
Eastern Gulf of Mexico.
Isobath: 3240 m
Cruise: 68A7
Preset focus at 1.5 m.
35-mm film. Scale 1.0 x 1.3 m

Photo taken in the eastern Gulf far south on the Mississippi Fan about midway between the Campeche and Florida Escarpments at the intersection of the 3240-m isobath and 86°07'W longitude. Interestingly there appear to be two species of holothurians belonging to the genus Bentho-
dytes in this picture, viz., B. typica above and B. lingua below. The sediment's granular nature is due to small sponges, bivalves, fecal pellets, and worm tubes. There appears to be some weak alignment of mounds, which would indicate water movement in one direction for an appreciable length of time.

C. Lower Abyssal Zone.
Eastern Gulf of Mexico.
Isobath: 3240 m
Cruise: 68A7
Preset focus at 1.5 m.
35-mm film. Scale 1.0 x 1.3 m

Photo taken in the eastern Gulf far south of the Mississippi Fan about midway between the Campeche and Florida Escarpments at the intersection of 3240-m isobath and 86°07'W longitude. Note the large asteroid feeding depression along the right border. In the lower left it appears that the starfish is still under the sediments. In all probability it is Dytaster insignis. Sponges, bivalves, fecal deposits of holothurians, and some plant material (upper left quadrant) complete the picture.

B. Lower Abyssal Zone.
Eastern Gulf of Mexico.
Isobath: 3240 m
Cruise: 68A7
Preset focus at 1.5 m.
35-mm film. Scale 1.0 x 1.3 m

Photo taken in the eastern Gulf far south on the Mississippi Fan about midway between the Campeche and Florida Escarpments at the intersection of the 3240-m isobath and 86°07'W longitude. Note the ophiuroid Ophiomusium planum in the photo center. An asteroid feeding depression can be seen at the top. There are many bivalves and sponges in this photo. The relatively large number of starfish feeding depressions indicates a productive benthic area.

D. Lower Abyssal Zone.
Eastern Gulf of Mexico.
Isobath: 3240 m
Cruise: 68A7
Preset focus at 1.5 m.
35-mm film. Scale 1.0 x 1.3 m

Photo taken in the eastern Gulf far south of the Mississippi Fan about midway between the Campeche and Florida Escarpments at the intersection of 3240-m isobath and 86°07'W longitude. The many asteroid feeding depressions reveal this area to have large populations of bivalves. Note also the plant material (probably a turtle grass leaf) to the right of the center.




PLATE L

A. Lower Abyssal Zone.

Eastern Gulf of Mexico.
Isobath: 3255 m
Cruise: 69A13
Preset focus at 2.0 m.
70-mm film. Scale 1.0 x 1.3 m

Photo taken in the eastern Gulf along the southernmost extension (25°22.9'N) of the Mississippi Fan between the Campeche and Florida Escarpments at the intersection of the 3255-m isobath and 86°05'W longitude. The 6-rayed starfish is Ampheraster alaminos. Note sponges in the lower right.

B. Lower Abyssal Zone.

Eastern Gulf of Mexico.
Isobath: 3255 m
Cruise: 69A13
Preset focus at 2.0 m.
70-mm film. Scale 0.8 x 1.0 m

Photo taken in the eastern Gulf along the southernmost extension (25°22.9'N) of the Mississippi Fan between the Campeche and Florida Escarpments at the intersection of the 3255-m isobath and 86°05'W longitude. The ophiuroid is Ophiomusium planum in its typical stance. This species plays the same role in the Gulf ecosystem as Ophiomusium lymani in the western Atlantic off the U.S. East Coast. Note the blade of turtle grass. This position is under the East Gulf Loop Current.

C. Lower Abyssal Zone.

Eastern Gulf of Mexico.
Isobath: 3255 m
Cruise: 69A13
Preset focus at 2.0 m.
70-mm film. Scale 1.0 x 1.3 m

Photo taken in the eastern Gulf along the southernmost extension (25°22.9'N) of the Mississippi Fan between the Campeche and Florida Escarpments at the intersection of the 3255-m isobath and 86°05'W longitude. Here we see a large amount of turtle grass Thalassia brought north out of the Yucatan by the East Gulf Loop Current. This material accounts for the large number of paleotaxodont, deposit-feeding bivalves found in this area.

D. Lower Abyssal Zone.

Eastern Gulf of Mexico.
Isobath: 3255 m
Cruise: 69A13
Preset focus at 2.0 m.
70-mm film. Scale 0.8 x 1.8 m

Photo taken in the eastern Gulf along the southernmost extension (25°22.9'N) of the Mississippi Fan between the Campeche and Florida Escarpments at the intersection of the 3255-m isobath and 86°05'W longitude. The shrimp is the penaeid Hemipenaeus carpenteri. Note the disintegrating fecal deposit that contributes to the granular nature of the sediment here.






PLATE LI

- A. Lower Abyssal Zone.
Eastern Gulf of Mexico.
Mississippi Fan area.
Isobath: 3250 m
Cruise: 69A13
Preset focus at 1.7 m.
70-mm film. Scale 0.8 x 1.0 m

Photo taken in the eastern Gulf far south on the Mississippi Fan between the Campeche and Florida Escarpments at the intersection of the 3250-m isobath and 86°04'W longitude. This photo shows turtle grass that has been deposited on the bottom after having been brought northward by the Loop Current. Currents probably account for the accumulation of shell material. Low mounds in lower right are the sponge Radiella sol.

- B. Lower Abyssal Zone.
Eastern Gulf of Mexico.
Mississippi Fan area.
Isobath: 3250 m
Cruise: 69A13
Preset focus at 1.7 m.
70-mm film. Scale 0.8 x 1.0 m

Photo taken in the eastern Gulf far south on the Mississippi Fan between the Campeche and Florida Escarpments at the intersection of the 3250-m isobath and 86°04'W longitude. This photo shows more turtle grass; shell hash with a large scaphopod shell; and Radiella sol.

- C. Lower Abyssal Zone.
Eastern Gulf of Mexico.
Mississippi Fan area.
Isobath: 3250 m
Cruise: 69A13
Preset focus at 1.7 m.
70-mm film. Scale 0.8 x 1.0 m

Photo taken in the eastern Gulf far south on the Mississippi Fan between the Campeche and Florida Escarpments at the intersection of the 3250-m isobath and 86°04'W longitude. This photo shows turtle grass and Radiella sol.

- D. Lower Abyssal Zone.
Eastern Gulf of Mexico.
Mississippi Fan area.
Isobath: 3250 m
Cruise: 69A13
Preset focus at 1.7 m.
70-mm film. Scale 0.8 x 1.0 m

Photo taken in the eastern Gulf far south on the Mississippi Fan between the Campeche and Florida Escarpments at the intersection of the 3250-m isobath and 86°04'W longitude. The shell and plant material have collected in a large trough between large ripples.



PLATE LII

- A. Lower Abyssal Zone.
Eastern Gulf of Mexico.
Mississippi Fan area.
Isobath: 3250 m
Cruise: 69A13
Preset focus at 1.7 m.
70-mm film. Scale 0.8 x 1.0 m

Photo taken in the eastern Gulf far south on the Mississippi Fan between the Campeche and Florida Escarpments at the intersection of the 3250-m isobath and 86°04'W longitude. The trail running toward the top of the photo is being made by the onuphid polychaete Hyalinoecia tubicola. Decaying Sargassum can be seen at the bottom of the photo and a piece of turtle grass at the top right. There is a great deal of small bioturbation features shown. Sponges are also evident.

- B. Lower Abyssal Zone.
Eastern Gulf of Mexico.
Mississippi Fan area.
Isobath: 3250 m
Cruise: 69A13
Preset focus at 1.7 m.
70-mm film. Scale 0.8 x 1.0 m

Photo taken in the eastern Gulf far south on the Mississippi Fan between the Campeche and Florida Escarpments at the intersection of the 3250-m isobath and 86°04'W longitude. Hyalinoecia tubicola at the lower left. Turtle grass is found at the right.

- C. Lower Abyssal Zone.
Eastern Gulf of Mexico.
Mississippi Fan area.
Isobath: 3250 m
Cruise: 69A13
Preset focus at 1.7 m.
70-mm film. Scale 0.4 x 0.5 m

Photo taken in the eastern Gulf far south on the Mississippi Fan between the Campeche and Florida Escarpments at the intersection of the 3250-m isobath and 86°04'W longitude. The organism is a tubicolous polychaete belonging to the family Oweniidae (possibly Myriochele sp. A that was collected here).

- D. Lower Abyssal Zone.
Eastern Gulf of Mexico.
Mississippi Fan area.
Isobath: 3250 m
Cruise: 69A13
Preset focus at 1.7 m.
70-mm film. Scale 0.8 x 1.0 m

Photo taken in the eastern Gulf far south on the Mississippi Fan between the Campeche and Florida Escarpments at the intersection of the 3250-m isobath and 86°04'W longitude. The organism in the upper left is a tubicolous polychaete in the family Maldanidae and probably subfamily Eudymerrinae.


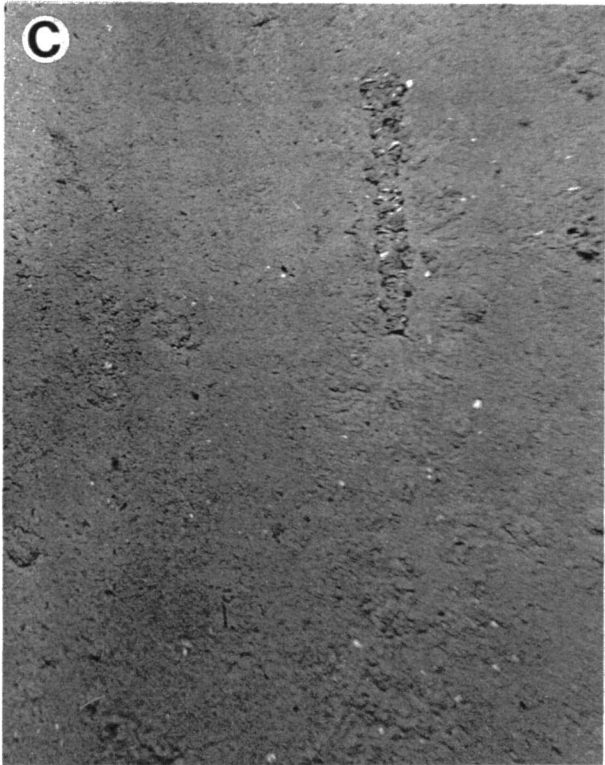
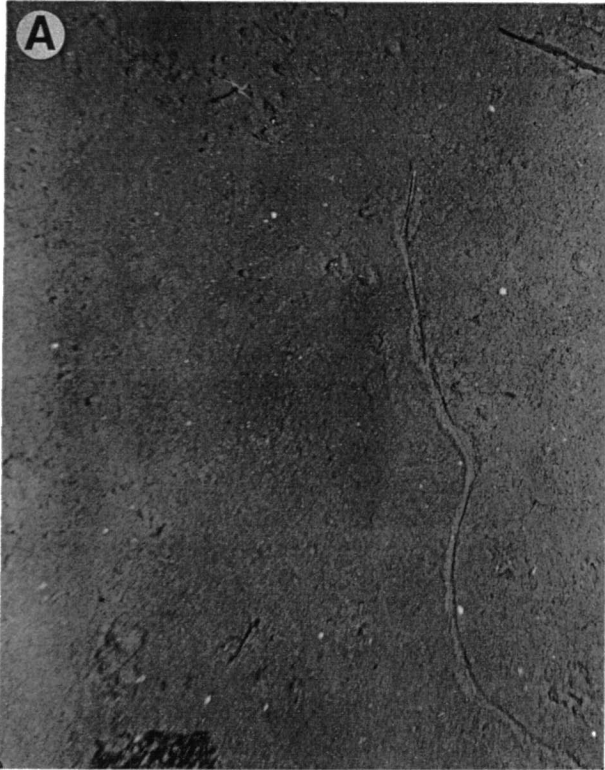


PLATE LIII

- A. Lower Abyssal Zone.
Eastern Gulf of Mexico.
Mississippi Fan area.
Isobath: 3250 m
Cruise: 69A13
Preset focus at 1.7 m.
70-mm film. Scale 0.8 x 1.0 m

Photo taken in the eastern Gulf far south on the Mississippi Fan between the Campeche and Florida Escarpments at the intersection of the 3250-m isobath and 86°04'W longitude. The organism making the trail at the top of the photo is the scaphopod mollusk Dentalium (the species may be meridionale). The trail across the center of the photo was probably made by a polychaete in the family Oweniidae.

- B. Lower Abyssal Zone.
Eastern Gulf of Mexico.
Mississippi Fan area.
Isobath: 3250 m
Cruise: 69A13
Preset focus at 1.7 m.
70-mm film. Scale 0.8 x 1.0 m

Photo taken in the eastern Gulf far south on the Mississippi Fan between the Campeche and Florida Escarpments at the intersection of the 3250-m isobath and 86°04'W longitude. The trails seen here have been made by the scaphopod mollusk, Dentalium meridionale, seen here just left of center.

- C. Lower Abyssal Zone.
Eastern Gulf of Mexico.
Mississippi Fan area.
Isobath: 3250 m
Cruise: 69A13
Preset focus at 1.7 m.
70-mm film. Scale 0.8 x 1.0 m

Photo taken in the eastern Gulf far south on the Mississippi Fan between the Campeche and Florida Escarpments at the intersection of the 3250-m isobath and 86°04'W longitude. The scaphopod mollusk seen along the right margin appears to be Dentalium perlongum. Note the turtle grass near the bottom, which is still semi-bouyant.

- D. Lower Abyssal Zone.
Eastern Gulf of Mexico.
Mississippi Fan area.
Isobath: 3250 m
Cruise: 69A13
Preset focus at 1.7 m.
70-mm film. Scale 0.4 x 0.5 m

Photo taken in the eastern Gulf far south on the Mississippi Fan between the Campeche and Florida Escarpments at the intersection of the 3250-m isobath and 86°04'W longitude. There is a dead scaphopod shell, probably Dentalium meridionale in the lower left.



PLATE LIV

A. Lower Abyssal Zone.
Eastern Gulf of Mexico.
Mississippi Fan area.
Isobath: 3250 m
Cruise: 69A13
Preset focus at 1.7 m.
70-mm film. Scale 0.8 x 1.0 m

Photo taken in the eastern Gulf far south on the Mississippi Fan between the Campeche and Florida Escarpments at the intersection of the 3250-m isobath and 86°04'W longitude. The ophiuroid Ophiomusium planum is below. Note its feeding impression above left. In the left upper quadrant there is a disintegrating fecal deposit of Benthodytes. Note the Radiella sol to the right.

B. Lower Abyssal Zone.
Eastern Gulf of Mexico.
Mississippi Fan area.
Isobath: 3250 m
Cruise: 69A13
Preset focus at 1.7 m.
70-mm film. Scale 0.8 x 1.0 m


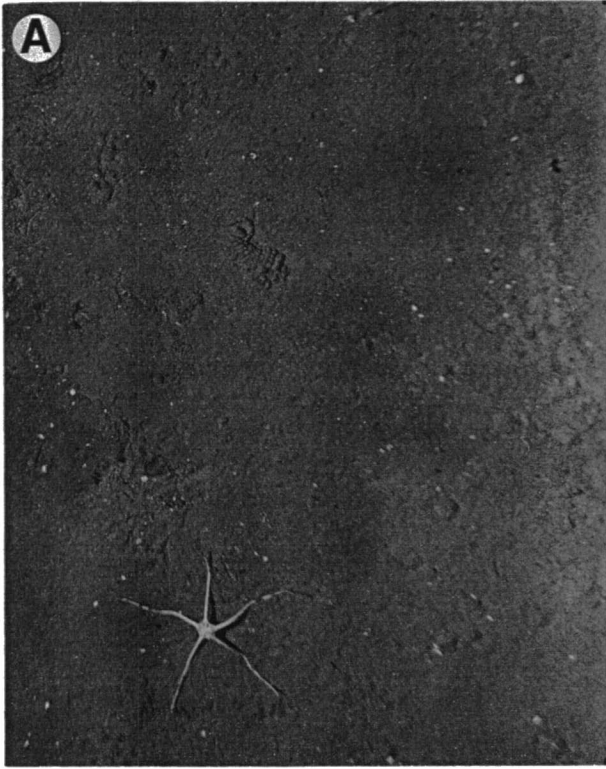
Photo taken in the eastern Gulf far south on the Mississippi Fan between the Campeche and Florida Escarpments at the intersection of the 3250-m isobath and 86°04'W longitude. Ophiomusium planum are in the upper left. Radiella sol are in the central part of the photo. Note also a fresh fecal deposit of Benthodytes typica.

C. Lower Abyssal Zone.
Eastern Gulf of Mexico.
Mississippi Fan area.
Isobath: 3250 m
Cruise: 69A13
Preset focus at 1.7 m.
70-mm film. Scale 0.8 x 1.0 m

Photo taken in the eastern Gulf far south on the Mississippi Fan between the Campeche and Florida Escarpments at the intersection of the 3250-m isobath and 86°04'W longitude. Ophiomusium planum is in the upper right searching for prey. There is turtle grass in the lower right.

D. Lower Abyssal Zone.
Eastern Gulf of Mexico.
Mississippi Fan area.
Isobath: 3250 m
Cruise: 69A13
Preset focus at 1.7 m.
70-mm film. Scale 0.4 x 0.5 m

Photo taken in the eastern Gulf far south on the Mississippi Fan between the Campeche and Florida Escarpments at the intersection of the 3250-m isobath and 86°04'W longitude. The onuphid polychaete Hyalinoecia tubicola is making a trail from right to left. A dead scaphopod shell is just above the turtle grass. Note a small ophiuroid which appears to be feeding on plant material at the bottom.



- A. Lower Abyssal Zone.
 Eastern Gulf of Mexico.
 Mississippi Fan area.
 Isobath: 3250 m
 Cruise: 69A13
 Preset focus at 1.7 m.
 70-mm film. Scale 0.6 x 0.7 m

Photo taken in the eastern Gulf far south on the Mississippi Fan between the Campeche and Florida Escarpments at the intersection of the 3250-m isobath and 86°06.1'W longitude. Pictures here and in Plate 56 were taken about two nautical miles (roughly 3800 m) west of those in Plates 51-54. Relatively smooth bottom covered with fine-grained mud. A large polychaete annelid worm in the family Maldanidae was moving from right to left and leaving a distinctive banked trail. The worm's hyaline tube differs on the long axis: the anterior 2/3 (visible in photo) is enclosed by a silty cortex encrusted with foraminifera and paleotaxodont shells; the posterior 1/3 is membranous without encrustations.

- C. Lower Abyssal Zone.
 Eastern Gulf of Mexico.
 Mississippi Fan area.
 Isobath: 3250 m
 Cruise: 69A13
 Preset focus at 1.7 m.
 70-mm film. Scale 0.5 x 0.6 m

Photo taken in the eastern Gulf far south on the Mississippi Fan between the Campeche and Florida Escarpments at the intersection of the 3250-m isobath and 86°06.1'W longitude. Pictures here and in Plate 56 were taken about two nautical miles (roughly 3800 m) west of those in Plates 51-54. A considerable amount of Thalassia is imported to this region from the south by the Yucatan and Loop Currents.

- B. Lower Abyssal Zone.
 Eastern Gulf of Mexico.
 Mississippi Fan area.
 Isobath: 3250 m
 Cruise: 69A13
 Preset focus at 1.7 m.
 70-mm film. Scale 0.6 x 0.7 m

Photo taken in the eastern Gulf far south on the Mississippi Fan between the Campeche and Florida Escarpments at the intersection of the 3250-m isobath and 86°06.1'W longitude. Pictures here and in Plate 56 were taken about two nautical miles (roughly 3800 m) west of those in Plates 51-54. Trail of the maldanid worm seen in "A". The bivalve shell seen in the upper right quadrant is possibly from the paleotaxodont Neilo sp. A.

- D. Lower Abyssal Zone.
 Eastern Gulf of Mexico.
 Mississippi Fan area.
 Isobath: 3250 m
 Cruise: 69A13
 Preset focus at 1.7 m.
 70-mm film. Scale 0.5 x 0.6 m

Photo taken in the eastern Gulf far south on the Mississippi Fan between the Campeche and Florida Escarpments at the intersection of the 3250-m isobath and 86°06.1'W longitude. Pictures here and in Plate 56 were taken about two nautical miles (roughly 3800 m) west of those in Plates 51-54. Ophiomusium planum is one of the most common megafaunal species in this area. Its bathymetric range does not overlap to any appreciable extent with that of Bathypectinura heros at shallower depths.


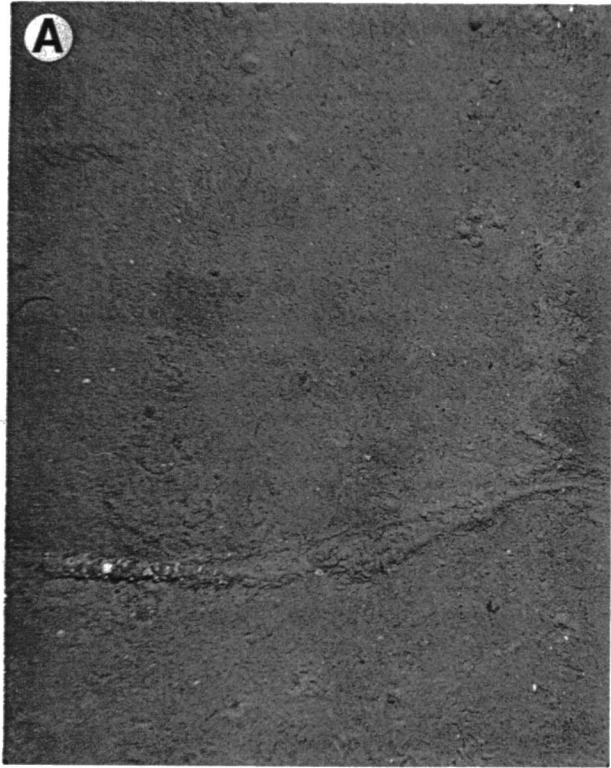


PLATE LVI

- A. Lower Abyssal Zone.
Eastern Gulf of Mexico.
Mississippi Fan area.
Isobath: 3250 m
Cruise: 69A13
Preset focus at 1.7 m.
70-mm film. Scale 0.5 x 0.6 m

These photos were selected to indicate how abundant Thalassia and other plant materials are in this region. All four of the frames in this plate had one or more blades of turtle grass at the time of the photographing (Oct. 1969). Photo "A" was taken at the intersection of the 3250-m isobath and 86°06.1'W longitude. There is no evidence that a bottom current was flowing at the time the picture was taken. Yet it is known that a strong current exists less than one nautical mile away. We have evidence, however, that the current meanders.

- C. Lower Abyssal Zone.
Eastern Gulf of Mexico.
Mississippi Fan area.
Isobath: 3250 m
Cruise: 69A13
Preset focus at 1.7 m.
70-mm film. Scale 0.5 x 0.6 m

Photo "C" was taken at the intersection of the 3250-m isobath and 86°06.1'W longitude. This photo shows turtle grass, a dead shell of a paleotaxodont (possibly Neilo sp. A) and to the right of the grass a sponge - perhaps of the genus Thenea (common in deep water).

- B. Lower Abyssal Zone.
Eastern Gulf of Mexico.
Mississippi Fan area.
Isobath: 3250 m
Cruise: 69A13
Preset focus at 1.7 m.
70-mm film. Scale 0.5 x 0.6 m

Photo "B" was taken at the intersection of the 3250-m isobath and 86°06.1'W longitude. This photo was selected to show turtle grass, sponges along the right margin, and the feeding impression of Dytaster insignis. Note scattered pteropod shells. The benthic fauna is generally rich where pteropod shells and plant material come to rest on the bottom.

- D. Lower Abyssal Zone.
Eastern Gulf of Mexico.
Mississippi Fan area.
Isobath: 3250 m
Cruise: 69A13
Preset focus at 1.7 m.
70-mm film. Scale 0.5 x 0.6 m

Photo "D" was taken at the intersection of the 3250-m isobath and 86°06.1'W longitude. More turtle grass and moderate bioturbation.



PLATE LVII

- A. Lower Abyssal Zone.
Eastern Gulf of Mexico.
Mississippi Fan area.
Isobath: 3250 m
Cruise: 70A10
Preset focus at 1.5 m.
70-mm film. Scale 1.0 x 1.2 m

Photo taken in the eastern Gulf in what we refer to as the Ironstone Region at the intersection of the 3250-m isobath and 86°05.3'W longitude. A very irregular sloping area rich in exposed ironstone. Bottom currents up to 0.19 cm/sec (0.32 kt) are known to exist here. It appears to have been flowing at the time of photograph from the lower left to the upper right. Six-rayed starfish in the sandy channel is the new species Ampheraster alaminos. A clump of decaying Sargassum appears in the upper right quadrant. The current has winnowed out a large number of dead shells.

- C. Lower Abyssal Zone.
Eastern Gulf of Mexico.
Mississippi Fan area.
Isobath: 3300 m
Cruise: 67A5
Preset focus at 1.5 m.
35-mm film. Scale 0.7 x 0.9 m

Photo taken 3 years prior to those in "A" and "B" above and about 0.3 nautical miles to the east. Here we see imbedded pieces of ironstone. All of the ironstone in this region supported a diverse group of small epifaunal species. Lineations and scour reveal the strength of the current.

- B. Lower Abyssal Zone.
Eastern Gulf of Mexico.
Mississippi Fan area.
Isobath: 3250 m
Cruise: 70A10
Preset focus at 1.5 m.
70-mm film. Scale 1.0 x 1.2 m

This photo is essentially a continuation of "A". The circular patch of spheroids in the center of the photo appears to be the sponge Tisiphonia. Numerous bits of plant material and numerous shells occur among the large pieces of ironstone that are swept clean by the current.

- D. Lower Abyssal Zone.
Eastern Gulf of Mexico.
Mississippi Fan area.
Isobath: 3300 m
Cruise: 67A5
Preset focus at 1.5 m.
35-mm film. Scale 1.1 x 1.4 m

Photo taken 3 years prior to those in "A" and "B" above and about 0.3 nautical miles to the east. Clear evidence of a current exists in the form of sediment alignment and streamlining around even small structures of low relief. The Benthoctes typica (sea cucumber) is itself hugging close to the seabed in an apparent attempt to preclude rolling.

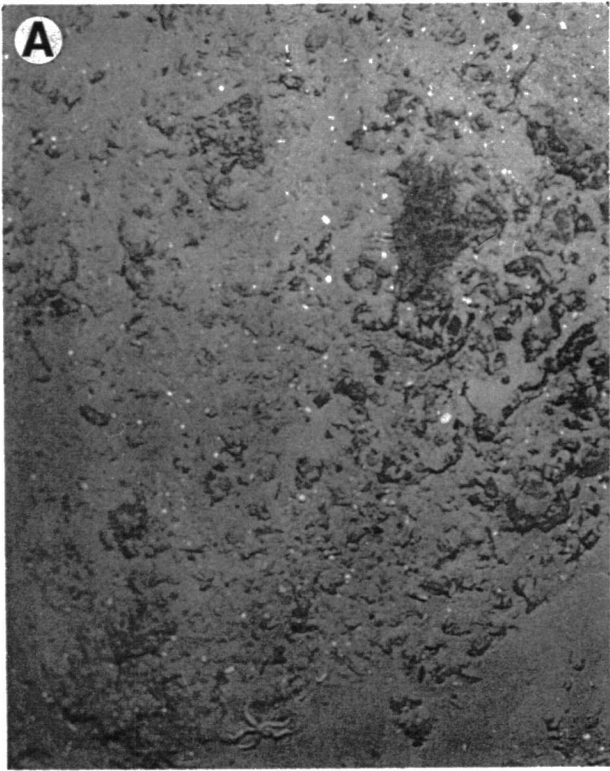


PLATE LVIII

A. Lower Abyssal Zone.

Eastern Gulf of Mexico.

Mississippi Fan area.

Isobath: 3300 m

Cruise: 67A5

Preset focus at 1.5 m.

35-mm film. Scale 1.0 x 1.6 m

Photo taken in the eastern Gulf at the intersection of the 3300-m isobath and 86°05'W longitude. Very close to the sites of Photos "C" and "D" in Plate 57. Here we see a sloping bottom with silty mud coverage. Ironstone is exposed here and there. Current appears to be sweeping diagonally across the picture from upper right to lower left. The ophiuroid is not identifiable but the most common one here is Ophiomusium planum.

B. Lower Abyssal Zone.

Eastern Gulf of Mexico.

Mississippi Fan area.


Isobath: 3250 m

Cruise: 67A5

Preset focus at 1.5 m.

35-mm film. Scale 0.6 x 1.0 m

Photo taken in the eastern Gulf at the intersection of the 3300-m isobath and 86°05'W longitude. Very close to the sites of Photos "C" and "D" in Plate 57. Here we see a sloping bottom with silty mud coverage. Ironstone is exposed here and there. The streamlining marks the current flowing from upper right to lower left, as in "A" above.



- A. Lower Abyssal Zone.
 Western Gulf of Mexico.
 South of Galveston, Texas.
 Isobath: 3675 m
 Cruise: 69A11
 Preset focus at 2.0 m.
 70-mm film. Scale 0.6 x 0.8 m

Photo taken in the western Gulf on the northern edge of the Sigsbee Abyssal Plain, which is almost exclusively a feature of the Gulf west of 90°W longitude. This photo station was mounted at the intersection of the 3675-m isobath and 94°22.2'W longitude. The sediment appears to be soft and flocculant with no evidence of a bottom current. Whereas sand is an important component of the sediments in the deeper parts of the eastern Gulf, here there is 3% sand, 16% silt, and 81% clay. The stalked animal in the upper left is an unknown species, possibly a stalked crinoid or pennatulacean coelenterate. The "mounds" in the center are probably sponges (e.g. Thenea). The white blotches are luminous clouds.

- C. Lower Abyssal Zone.
 Western Gulf of Mexico.
 South of Galveston, Texas.
 Isobath: 3675 m
 Cruise: 69A11
 Preset focus at 2.0 m.
 70-mm film. Scale 0.3 x 0.4 m

Photo taken in the western Gulf on the northern edge of the Sigsbee Abyssal Plain, which is almost exclusively a feature of the Gulf west of 90°W longitude. This photo station was mounted at the intersection of the 3675-m isobath and 94°22.2'W longitude. The turbid cloud reveals the soft, flocculent nature of the sediments here. The cylindrical object to the right of the cloud is a fecal deposit, probably of a holothurian.

- B. Lower Abyssal Zone.
 Western Gulf of Mexico.
 South of Galveston, Texas.
 Isobath: 3675 m
 Cruise: 69A11
 Preset focus at 2.0 m.
 70-mm film. Scale 0.4 x 0.5 m

Photo taken in the western Gulf on the northern edge of the Sigsbee Abyssal Plain, which is almost exclusively a feature of the Gulf west of 90°W longitude. This photo station was mounted at the intersection of the 3675-m isobath and 94°22.2'W longitude. The clay content of the sediments is clearly demonstrated by the lump seen in the lower part of the photo. It was falling from the camera frame. More luminous clouds here. The spheroids in the lower right are sponges.

- D. Lower Abyssal Zone.
 Western Gulf of Mexico.
 South of Galveston, Texas.
 Isobath: 3675 m
 Cruise: 69A11
 Preset focus at 2.0 m.
 70-mm film. Scale 0.6 x 0.8 m

Photo taken in the western Gulf on the northern edge of the Sigsbee Abyssal Plain, which is almost exclusively a feature of the Gulf west of 90°W longitude. This photo station was mounted at the intersection of the 3675-m isobath and 94°22.2'W longitude. Fecal deposits of holothurians are scattered about. Holothurians of the genus Psychropotes were collected in this area.

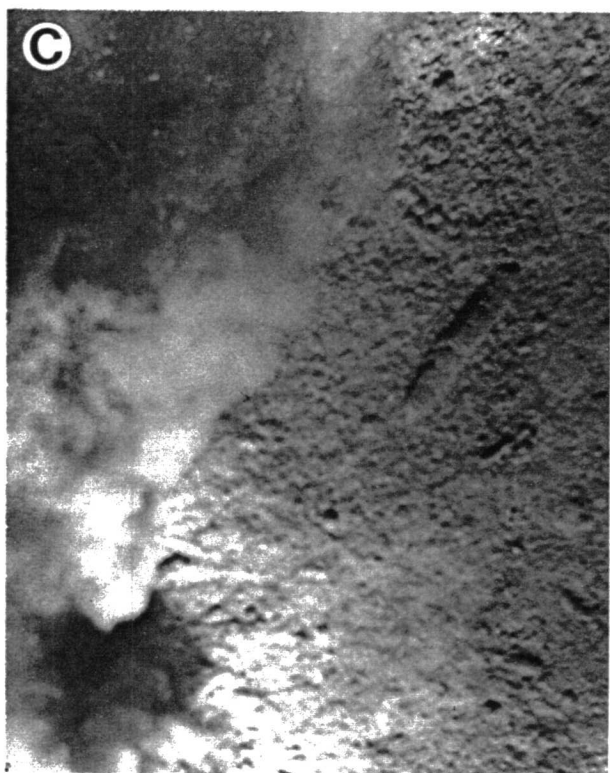



PLATE LX

A. Lower Abyssal Zone.

Western Gulf of Mexico.
South of Galveston, Texas.
Isobath: 3675 m
Cruise: 69A11
Preset focus at 2.0 m.
70-mm film. Scale 0.3 x 0.4 m

Photo taken in the western Gulf on the northern edge of the Sigsbee Abyssal Plain. The sediments in all the photos on this plate exhibit no evidence of bottom currents. The light-colored clay lumps falling from the camera frame are in sharp contrast with the dark oxidized surficial layer. The latter is very easily disturbed. The holes in the photo probably are burrows of polychaete annelids.

B. Lower Abyssal Zone.

Western Gulf of Mexico.
South of Galveston, Texas.
Isobath: 3675 m
Cruise: 69A11
Preset focus at 2.0 m.
70-mm film. Scale 0.6 x 0.8 m

Photo taken in the western Gulf on the northern edge of the Sigsbee Abyssal Plain. The sediments in all the photos on this plate exhibit no evidence of bottom currents. Burrows in the lower left quadrant are probably related to polychaetes.

C. Lower Abyssal Zone.

Western Gulf of Mexico.
South of Galveston, Texas.
Isobath: 3675 m
Cruise: 69A11
Preset focus at 2.0 m.
70-mm film. Scale 0.6 x 0.8 m

Photo taken in the western Gulf on the northern edge of the Sigsbee Abyssal Plain. The sediments in all the photos on this plate exhibit no evidence of bottom currents. The lumpy nature of this sediment bed is created by sponges belonging to the genus Radiella. They are not Radiella sol.

D. Lower Abyssal Zone.

Western Gulf of Mexico.
South of Galveston, Texas.
Isobath: 3675 m
Cruise: 69A11
Preset focus at 2.0 m.
70-mm film. Scale 0.6 x 0.8 m

Photo taken in the western Gulf on the northern edge of the Sigsbee Abyssal Plain. The sediments in all the photos on this plate exhibit no evidence of bottom currents. The sinuous furrow is made by an unknown animal, which appears to be working at the arrow. Possibly it is a boundary echinoid.

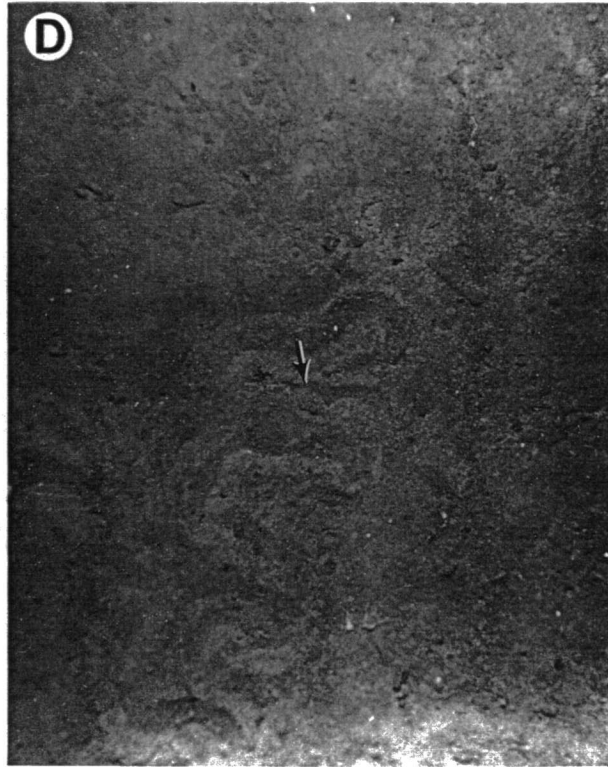





PLATE LXI

A. Lower Abyssal Zone.
Western Gulf of Mexico.
South of Galveston, Texas.
Isobath: 3700 m
Cruise: 68A3
Preset focus at 1.5 m.
35-mm film. Scale 0.9 x 1.1 m

Photo taken in the western Gulf in a typical part of the Sigsbee Abyssal Plain at the intersection of the 3700-m isobath and 94°04'W longitude. Sediments here have clay levels as high as 81%. There is no evidence of bottom currents. The holes appear to be burrows of polychaete annelids. The coiled fecal deposit above right is that of a holothurian. Spheroids are sponges.

B. Lower Abyssal Zone.
Western Gulf of Mexico.
South of Galveston, Texas.
Isobath: 3700 m
Cruise: 68A3
Preset focus at 1.5 m.
35-mm film. Scale 0.9 x 1.1 m

Photo taken in the western Gulf in a typical part of the Sigsbee Abyssal Plain at the intersection of the 3700-m isobath and 94°04'W longitude. Sediments here have clay levels as high as 81%. There is no evidence of bottom currents. Essentially the same as "A" except there are more sponges.

C. Lower Abyssal Zone.
Western Gulf of Mexico.
South of Galveston, Texas.
Isobath: 3700 m
Cruise: 68A3
Preset focus at 1.5 m.
35-mm film. Scale 0.9 x 1.1 m

Photo taken in the western Gulf in a typical part of the Sigsbee Abyssal Plain at the intersection of the 3700-m isobath and 94°04'W longitude. Sediments here have clay levels as high as 81%. There is no evidence of bottom currents. Deteriorating holothurian fecal deposits, sponges, and worm tubes are common here.

D. Lower Abyssal Zone.
Western Gulf of Mexico.
South of Galveston, Texas.
Isobath: 3700 m
Cruise: 68A3
Preset focus at 1.5 m.
35-mm film. Scale 0.9 x 1.1 m

Photo taken in the western Gulf in a typical part of the Sigsbee Abyssal Plain at the intersection of the 3700-m isobath and 94°04'W longitude. Sediments here have clay levels as high as 81%. There is no evidence of bottom currents. Almost devoid of bioturbation.





PLATE LXII

- A. Lower Abyssal Zone.
Western Gulf of Mexico.
South of Galveston, Texas.
Isobath: 3700 m
Cruise: 68A3
Preset focus at 1.5 m.
35-mm film. Scale 0.9 x 1.1 m

Photo taken in the western Gulf in a typical part of the Sigsbee Abyssal Plain at the intersection of the 3700-m isobath and 94°04'W longitude. There is no evidence of bottom currents. Four things are worthy of observation in this photo. At the top there is a spray of Sargassum. The faint track down the center was made by a polychaete dragging its tube. The spheroids and low mounds are sponges. Finally the asteroid is Dipsacaster antillensis.

- B. Lower Abyssal Zone.
Western Gulf of Mexico.
South of Galveston, Texas.
Isobath: 3700 m
Cruise: 68A3
Preset focus at 1.5 m.
35-mm film. Scale 0.9 x 1.1 m

Photo taken in the western Gulf in a typical part of the Sigsbee Abyssal Plain at the intersection of the 3700-m isobath and 94°04'W longitude. There is no evidence of bottom currents. Here we see fecal casts of Psychropotes semperiana and live and dead polychaete tubes. In the lower left an ampheretid polychaete can be seen making a trail.

- C. Lower Abyssal Zone.
Western Gulf of Mexico.
South of Galveston, Texas.
Isobath: 3700 m
Cruise: 68A3
Preset focus at 1.5 m.
35-mm film. Scale 0.9 x 1.1 m

Photo taken in the western Gulf in a typical part of the Sigsbee Abyssal Plain at the intersection of the 3700-m isobath and 94°04'W longitude. There is no evidence of bottom currents. At the top a polychaete burrow shows trails leaving it in a star-shape. In the lower left the stalked animal appears to be a crinoid.

- D. Lower Abyssal Zone.
Western Gulf of Mexico.
South of Galveston, Texas.
Isobath: 3700 m
Cruise: 68A3
Preset focus at 1.5 m.
35-mm film. Scale 0.9 x 1.1 m

Photo taken in the western Gulf in a typical part of the Sigsbee Abyssal Plain at the intersection of the 3700-m isobath and 94°04'W longitude. There is no evidence of bottom currents. There is a polychaete burrow in the upper left quadrant. There are various disintegrating fecal deposits. In the lower right the shadow of a stalked animal looks like the coelenterate Umbellula sp.





PLATE LXIII

A. Lower Abyssal Zone.
Western Gulf of Mexico.
South of Galveston, Texas.
Isobath: 3700 m
Cruise: 68A3
Preset focus at 1.5 m.
35-mm film. Scale 0.9 x 1.1 m

Photo taken in the western Gulf Sigsbee Abyssal Plain at the intersection of the 3700-m isobath and 94°04'W longitude. There is no evidence of bottom currents. Note the two polychaete burrows in the upper left. The worm in the center belongs to the family Polyodontidae. The polychaete in the lower left is in the family Maldanidae. Numerous buried sponges can be seen along the right margin (small mounds).

B. Lower Abyssal Zone.
Western Gulf of Mexico.
South of Galveston, Texas.
Isobath: 3700 m
Cruise: 68A3
Preset focus at 1.5 m.
35-mm film. Scale 0.9 x 1.1 m




Photo taken in the western Gulf Sigsbee Abyssal Plain at the intersection of the 3700-m isobath and 94°04'W longitude. There is no evidence of bottom currents. One worm burrow and deteriorating worm tubes and fecal deposits are present here, but no active worms occur in this photo.

C. Lower Abyssal Zone.
Western Gulf of Mexico.
South of Galveston, Texas.
Isobath: 3700 m
Cruise: 68A3
Preset focus at 1.5 m.
35-mm film. Scale 0.9 x 1.1 m

Photo taken in the western Gulf Sigsbee Abyssal Plain at the intersection of the 3700-m isobath and 94°04'W longitude. There is no evidence of bottom currents. Three worm burrows and several inactive worm tubes are seen here.

D. Lower Abyssal Zone.
Western Gulf of Mexico.
South of Galveston, Texas.
Isobath: 3700 m
Cruise: 68A3
Preset focus at 1.5 m.
35-mm film. Scale 0.9 x 1.1 m

Photo taken in the western Gulf Sigsbee Abyssal Plain at the intersection of the 3700-m isobath and 94°04'W longitude. There is no evidence of bottom currents. The lack of bioturbation in this photo is typical of large parts of the Sigsbee Abyssal Plain.



STATION LIST OF SPECIES

APPENDIX B

STATION LIST OF SPECIES

STATION	DEPTH (m)	POSITION		SAMPLING GEAR
		N. LAT.	W. LONG.	
64A10-2	379 m	27°40'N	93°43'W	Grab, M. Dredge Garden Banks Map (NG 15-2) Block No. 312
				POLYCHAETA Maldanidae & Onuphidae fragments
				MOLLUSCA: BIVALVIA Astarte, Limposis, & Venericardia fragments
				CRUSTACEA: DECAPODA unidentified Axiidae Callianassa sp. (damaged) Lyreidus bairdi Munidopsis polita
64A10-3	189 m	27°18'N	93°30'W	Menzies Dredge Garden Banks Map (NG 15-2) Block No. 665
				PORIFERA Aphrocallistes bocagei Aphrocallistes cf. beatrix
				POLYCHAETA Ampharetidae, Onuphidae, & Sigalionidae fragments
				CRUSTACEA: DECAPODA Munidopsis tridentata
				ECHINODERMATA: HOLOTHUROIDEA ? Sphaerothuria
64A10-5	2244 m	25°56'N	92°35'W	Menzies Dredge "Sparse sample - Globigerina ooze."
				PORIFERA Thenea fenestrata
				POLYCHAETA Onuphidae fragments
				CRUSTACEA: DECAPODA unidentified Paguridae
64A10-6	3475 m	25°13.5'N	92°23'W	Menzies Dredge
				PORIFERA Dictyonina sp.
				MOLLUSCA: BIVALVIA Bentharca asperula Neilo sp. A (dead)
				BRACHIOPODA Chlidonophora incerta

64A10-6C	3356 m	25°13.5'N	92°23'	Grab
"Completely full of brown ooze with blue-green streaks."				
PORIFERA				
Radiella sol				
MOLLUSCA: BIVALVIA				
Bentharca asperula				
BRACHIOPODA				
Chlodonophora incerta				
64A10-7	3801 m	25°04'N	94°16'W	Grab
PORIFERA				
Euplectella sp.				
POLYCHAETA				
Hyalinoecia sp.				
MOLLUSCA: BIVALVIA				
Neilo sp. A (dead)				
BRACHIOPODA				
Chlidonophora incerta				
64A10-7	3762 m	25°04'N	94°16'W	Menzies Dredge
PORIFERA				
Fangophilina sp.				
Radiella sp.				
POLYCHAETA				
Hyalinoecia sp.				
MOLLUSCA: BIVALVIA				
Neilonella sp. A				
BRACHIOPODA				
Chlidonophora incerta				
64A10-9	2811 m	25°25'N	95°14'W	Grab, M. Dredge
POLYCHAETA				
Onuphidae fragments				
MOLLUSCA: BIVALVIA				
Tindariopsis aeolata				
MOLLUSCA: SCAPHOPODA				
Dentalium callithrix (dead)				
Dentalium meridionale (dead)				
BRACHIOPODA				
Chlidonophora incerta				
64A10-10	1756 m	25°27'N	95°24'W	Grab
POLYCHAETA				
Onuphidae fragments				
MOLLUSCA: SCAPHOPODA				
Dentalium callithrix (dead)				
Dentalium ensiculus (dead)				
Dentalium perlongum (dead)				
64A10-10	1401 m	25°30'N	95°30'W	Dredge
PORIFERA				
Radiella sp.				

continued

64A10-13C continued

Euarche tubifex
Polyodontes frons
SIPUNCULA
Golfingia sp. 4 (near G. misakiana)
MOLLUSCA: BIVALVIA
Nuculana acuta (dead)
Yoldia solenoides
CRUSTACEA: DECAPODA
Acanthocarpus alexandri
Anasimus lajus
Paguristes oxyophthalmus
Parapenaeus longirostris
Raninoides louisianensis
Solenolambrus typicus
CRUSTACEA: STOMATOPODA
Heterosquilloides armata
ECHINODERMATA: ASTEROIDEA
Astropecten nitidus
Tethyaster grandis
ECHINODERMATA: ECHINOIDEA
Brissopsis atlantica

64A13-1 210 m 27°54'N 93°11'W Grab, Dredge
West Cameron South Addition Block No. 659

CRUSTACEA: DECAPODA
Chasmocarcinus cylindricus
Eucratodes agassizi
Raninoides louisianensis
Thalassoplax angusta
ECHINODERMATA: ECHINOIDEA
Brissopsis alta/atlantica/elongata
FISH: Ophichthidae
Echiopsis mordax

64A13-2C 549 m 26°34.5'N 93°00'W Dredge
Keathley Canyon Map (NG 15-5) Block No. 415

MOLLUSCA: GASTROPODA
Leucosyrinx verrilli
Solariella lamellosa
MOLLUSCA: BIVALVIA
Corbula disparilis
CRUSTACEA: DECAPODA
Bathyplax typhla
Munida valida

65A3-1 827 m 27°30'N 95°30'W Grab
East Breaks Map (NG 15-1) Block No. 449

"Thin film of brown sediment (Globigerina ooze) over
gray-green mud."
COELENTERATA: ALYCONARIA
? Acanella sp.
POLYCHAETA
Terebellides sp.

65A3-2 2321 m 26°15'N 95°00'W Plow Dredge
Alaminos Canyon Map (NG 15-4) Block No. 723

PORIFERA

Dictyonina sp.
Radiella sol
Thenia fenestrata

MOLLUSCA: BIVALVIA

? Limatula subauriculata
Neilo bermudensis
Nucula callicredemna (dead)

BRACHIOPODA

Chlidonophora incerta

CRUSTACEA: DECAPODA

Paguridae sp.

ECHINODERMATA: HOLOTHUROIDEA

Molpadia sp.

65A3-3 3717 m 25°30'N 95°00'W Plow Dredge

POLYCHAETA

? Myriochele sp. A

MOLLUSCA: BIVALVIA

Malletia sp. A
Neilo sp. A

MOLLUSCA: SCAPHOPODA

Dentalium laqueatum

MOLLUSCA: CEPHALOPODA

Onychoteuthis banksi

65A3-4 3563 m 25°08'N 94°58'W Plow Dredge

PORIFERA

Fangophilina sp.
Radiella sol
Radiella sp.

POLYCHAETA

Amelinna sp.
Myriochele sp. A

MOLLUSCA: BIVALVIA

Neilo sp. A (dead)
Neilonella guineensis
Nucula callicredemna

BRACHIOPODA

Chlidonophora incerta

ECHINODERMATA: ECHINOIDEA

Aceste bellidifera

65A3-5 511-417 m 27°36'N 94°44'W Plow Dredge
East Breaks Map (NG 15-1) Block No. 377

MOLLUSCA: BIVALVIA

Nucula culebrensis (dead)

CRUSTACEA: DECAPODA

Bathyplox typhla

65A3-6 240 m 27°40'N 94°45'W Grab, P. Dredge
East Breaks Map (NG 15-1) Block No. 288

POLYCHAETA

Asychis sp. C
Goniada norvegica
Johnstonia sp.
Onuphis sp. B
Pista sp.
Serpulidae sp.

MOLLUSCA: BIVALVIA

Nuculana acuta (dead)

CRUSTACEA: DECAPODA

Lyreidus bairdi

ECHINODERMATA: ECHINOIDEA

Brissopsis alta/atlantica/elongata

65A9-1 190 m 25°12.5'N 80°03'W Grab
Miami Map (NG 17-8)

MOLLUSCA: BIVALVIA

Nuculana acuta (dead)
Nuculana carpenteri (dead)

MOLLUSCA: SCAPHOPODA

Cadulus sp. (dead)

65A9-23 3206 m 25°31'N 86°13'W Plow Dredge

PORIFERA

Thenea fenestrata

BRYOZOA

Levinsenella sp.

MOLLUSCA: BIVALVIA

Brevinucula verrilli
Neilo sp. A
Neilonella quineensis
Nucula callicredemna (dead)

MOLLUSCA: CEPHALOPODA

Onychoteuthis banksii
Tremoctopus violaceus

MOLLUSCA: SCAPHOPODA

Dentalium ensiculus
Dentalium meridionale (dead)

ECHINODERMATA: OPHIUROIDEA

unidentified Ophiuroid

FISH

Coryphaena hippurus

65A9-25 797 m 27°43'N 90°56'W Plow Dredge
Green Canyon Map (NG 15-3) Block No. 240

"Gray clay with a thin film of Globigerina ooze."

POLYCHAETA

Hyalinoecia cf. stricta

CRUSTACEA: DECAPODA

Chasmocarcinus cylindricus

continued

65A9-25 continued

Heterocarpus oryx
Nematocarcinus rotundus
Pontophilus gracilis
ECHINODERMATA: ECHINOIDEA
Echinolampus depressa
ECHINODERMATA: OPHIUROIDEA
unidentified Ophiuroids

66A5-2 3341 m 25°30'N 89°02'W Flow Dredge

"Some iron-rich rock clinker-like material."

PORIFERA

Radiella sp.

POLYCHAETA

unidentified Onuphidae

MOLLUSCA: BIVALVIA

Neilonella guineensis (dead)

MOLLUSCA: SCAPHOPODA

Dentalium callithrix

66A5-3 3265 m 25°30'N 86°19.5'W Flow Dredge #1

"Some iron-rich rock and clay."

POLYCHAETA

Phyllochaetopterus sp.

MOLLUSCA: BIVALVIA

Brevinucula verrilli (dead)

Neilo sp. A (dead)

Neilonella guineensis (dead)

Neilonella sp. A

Tindariopsis aeolata

MOLLUSCA: GASTROPODA

Acteon sp. 2

Acteon sp. 4

Relichna simplex

Relichna sp.

MOLLUSCA: SCAPHOPODA

Dentalium ensiculus

66A5-3 3109+ m 25°31'N 86°10'W Flow Dredge #2

"Large amount of loose shell material, abundance of foram ooze, and iron rich rock."

POLYCHAETA

Lanice/Eupolymnia

Maldanidae sp.

MOLLUSCA: SCAPHOPODA

Dentalium ensiculus

Dentalium meridionale

Dentalium perlongum (dead)

CRUSTACEA: CIRRIPIEDIA

Scalpellum sp.

66A5-4 continued

MOLLUSCA: GASTROPODA

Aclis mizon
Basilissa sp.
Benthomangelia sp. 1
Benthomangelia sp. 2
Benthonella fisheri
"Bulla" cf. eburnea
Calliotropis calatha
Columbellidae sp. 3
Corinnaeturris leucomata
Corinnaeturris sp. 2
Drilliola loprestiana
Echinogurges clavatus
Epitoneum nitidum
Eulimidae & Aclidae (new genus)
"Mangelia" antonia
Micropleurotomella lophoessa
Pleurotomella aff. bureaui
Pyrunculus ovatus
Ringicula nitida
Rissoa pyrrhias
Scissurella alba
Seguenzia sp. 3
Seguenzia sp. 4
Seguenzia sp. 5
Seguenzia sp. 6
Solariella pourtalisi
Solariella tiara
Turridae sp. 1

MOLLUSCA: SCAPHOPODA

Cadulus sp.
Dentalium callithrix (dead)
Dentalium perlongum
Entalina ? platamodes
Entalina sp.
Pusellum pressum (dead)

CRUSTACEA: TANAIDACEA

Sphyrapus n. sp.

ECHINODERMATA: HOLOTHUROIDEA

Echinocucumis hispida

ECHINODERMATA: OPHIUROIDEA

unidentified Ophiuroids

66A5-5

1682 m

29°00'N

87°29'W

Quant. Dredge

Destin Dome Map (NH 16-8) Block No. 974

PORIFERA

Dragmatyle topsenti

POLYCHAETA

Asychis n. sp.

Capitellidae sp. A

Spionidae sp. B

continued

66A5-5 continued

MOLLUSCA: BIVALVIA

Nucula pernambucensis (dead)
Nucula sp. A (dead)
Nucula sp. B (dead)
Nuculana sp. A (dead)
Tindaria amabilis (dead)
Tindariopsis agathida
Yoldiella quadrangularis (dead)

MOLLUSCA: GASTROPODA

Acteon sp. 3
Basilissa sp.
Belomitra exsculpta
Benthomangelia macra
Benthomangelia sp. 1
Benthomangelia sp. 2
Benthonella fisheri
Corinnaeturris leucomata
Epitoneum formosissimum
Gymnobela ipara
Pleurotomella benedicti
Pleurotomella aff. bureaui
Rissoa xanthias
Seguenzia sp. 5
Seguenzia sp. 6

CRUSTACEA: AMPHIPODA

Oediceroides cf. rostratus

CRUSTACEA: TANAIDACEA

Neotanais armiger

ECHINODERMATA: CRINOIDEA

Bathycrinidae sp.

ECHINODERMATA: ECHINOIDEA

unidentified Echinoid

ECHINODERMATA: OPHIUROIDEA

unidentified Ophiuroid

66A5-6	752-834 m	27°54'N	90°22'W	Quant. Dredge
				Green Canyon Map (NG 15-3)Block No. 76

CRUSTACEA: CIRRIPIEDIA

Arcoscalpellum regina

66A5-7	350 m	28°00'N	90°25'W	Quant. Dredge
				Ewing Bank Map (NH 15-12) Block No. 957

POLYCHAETA

Nephtys phyllocirra
Onuphus sp. A

MOLLUSCA: BIVALVIA

Nucula sp. A
Nuculana hebes

CRUSTACEA: DECAPODA

Nephropsis aculeata

66A9-13 3197 m 25°21'N 85°59'W Grab
 Howell Hook Map (NG 16-9)

No species collected.

66A9-14 3206 m 25°26.5'N 86°15.5'W Quant. Dredge

MOLLUSCA: BIVALVIA
 Neilo sp. A (dead)
 Neilonella guineensis (dead)

66A9-15 1200-800 m 28°13.5'N 87°04'W MWT on bottom
 DeSoto Canyon Map (NH 16-11) Block No. 766

PORIFERA
 Radiella sol

COELENTERATA: HYDROZOA
 Cladocarpus flexuosus

COELENTERATA: ALCYONARIA
 Acanella eburnea
 Protoptilum carpenteri

COELENTERATA: SCLERACTINIA
 Caryophyllia ambrosia caribbeana
 Deltocyathus italicus
 Stephanocyathus diadema

POLYCHAETA
 Hyalinoecia tubicola
 Myriochele sp. A
 Nothria sp. A

MOLLUSCA: BIVALVIA
 Malletia sp. B
 Neilonella sp. A
 Neilonella sp. B
 Nucula pernambucensis
 Nucula sp. B (dead)
 Nuculana solidula (dead)
 Nuculana sp. A (dead)
 Nuculana sp. B (dead)
 Tindaria amabilis (dead)
 Tindariopsis agathida
 Yoldiella pachia
 Yoldiella quadrangularis

MOLLUSCA: GASTROPODA
 Aclis sp.
 Acteon sp. 5
 Ancistrosyrix sp.
 Basilissa alta
 Basilissa sp.
 Belomitra exsculpta
 Benthomangelia macra
 Benthomangelia sp. 1
 Benthomangelia sp. 2
 Benthonella fisheri
 Calliotropis calatha
 Cerithiella sp.

continued

66A9-15 continued

Columbellidae sp. 1
Corinnaeturris leucomata
Corinnaeturris sp. 2
Cyclostrematidae sp. 1
Cyclostrematidae sp. 2
Cyclostrematidae sp. 3
Cyclostrematidae sp. 4
Drilliola loprestiana
Echinogurges clavatus
Famelica catherinae
Famelica mormidina
Gymnobela blakeana
Gymnobela tanneri
Heliacus sp.
Leucosyrinx verrilli
"Mangelia" antonia
Micropleurotomella lophoessa
Naticidae sp. 2
Pleurotomella aff. bureaui
Pleurotomella aff. lottae
Pyramidellidae sp. 3
Ringicula nitida
Rissoa pyrrhias
Rissoa xanthias
Seguenzia sp. 2
Seguenzia sp. 3
Seguenzia sp. 4
Seguenzia sp. 5
Solariella pourtalisi
Solariella tiara
Teretia aperta
Theta pandionis
Theta sp.
Trophon aculeatus
Turridae sp. 9
MOLLUSCA: SCAPHOPODA
Dentalium callithrix
Dentalium ensiculus
Dentalium perlongum
Entalina ? platamodes
Entalina sp.
Pulsellum pressum
PYCNOGONIDA
Paranymphe spinosum
CRUSTACEA: AMPHIPODA
? Cyclocaris sp.
Cyphocaridae n. gen., n. sp.
Halicroion sp.
Rhachotropis n. sp.?
Trischizostoma longirostre

continued

66A9-15 continued

CRUSTACEA: CIRRIPIEDIA

Arcoscalpellum antillarum
Trilasmis kaempferi inaequilaterale

CRUSTACEA: DECAPODA

Catapaguroides microps
Glyphocrangon aculeata
Heterocarpus oryx
Munidopsis simplex
Parapagurus pilosimanus
Polycheles crucifer
Pontophilus gracilis
Stereomastis sculpta
Systellaspis pellucida

CRUSTACEA: TANAIIDACEA

Apseudes sp. A
Apseudes sp. B
Apseudes sp. C
Apseudidae sp. A
Neotanais sp. A
? *Paranarthrura* sp. A
Sphyrapus n. sp.

ECHINODERMATA: ASTEROIDEA

Mammaster sigsbei

ECHINODERMATA: CRINOIDEA

Democrinus sp.
Monachocrinus ? *caribbeus*

ECHINODERMATA: ECHINOIDEA

Plesiodiadema antillarum

ECHINODERMATA: HOLOTHUROIDEA

Echinocucumis hispida
Molpadia barbouri

ECHINODERMATA: OPHIUROIDEA

unidentified Ophiuroids

FISH

Aldrovandia affinis
Conocara mcdonaldii
Dicrolene intronigra
Ilyophis brunneus
Monomitopus agassizi
Nezumia aequalis
Sphagemacrurus grenadae
Squalogadus modificatus
Stephanoberyx monae
Venefica procera

66A9-17

589 m

27°55'N

90°20'W

Grab

Green Canyon Map (NG 15-3) Block No. 32

CRUSTACEA: AMPHIPODA

Epimera sp.

ECHINODERMATA: ECHINOIDEA

Echinocyamus sp.

66A16-1 329 m 27°47'N 91°25'W Quant. Dredge
Green Canyon Map (NG 15-3) Block No. 186

POLYCHAETA

Glycera cf. oxycephala
Lumbrineris cf. latreilli
Scoloplos rubra
Sthenelais sp.

MOLLUSCA: BIVALVIA

Nucula sp. A
Nuculana acuta (dead)
Nuculana hebes
Phacoides filiosus

MOLLUSCA: GASTROPODA

Astyris diaphana
Benthomangelia macra
Glyphostoma sp.
Gymnobela sp.
Homalopoma linnei
? Inodrillea sp.
Leucosyrinx sp.
Mangelia sp.
Niso sp.

Pyrunculus ovatus
Sauvotrochus iridea

Turridae sp.

MOLLUSCA: SCAPHOPODA

Dentalium circumcinctum (dead)
Pulsellum pressum

CRUSTACEA: CIRRIPIEDIA

Arcoscalpellum regina

67A5-1A 1020 m 28°13'N 89°27'W Skimmer
Mississippi Canyon Map (NH 16-10)
Block No. 714

COELENTERATA: SCLERACTINIA

Caryophyllia ambrosia

POLYCHAETA

Maldane sp. B

MOLLUSCA: BIVALVIA

Abra longicallis americana

MOLLUSCA: GASTROPODA

Corinnaeturris leucomata
Gymnobela ipara
Leucosyrinx tenoceras
Theta sp.

ECHINODERMATA: HOLOTHUROIDEA

Molpadia musculus

ECHINODERMATA: OPHIUROIDEA

unidentified Ophiuroid

67A5-1B 1020 m 28°12'N 89°28.5'W Quant. Dredge
Mississippi Canyon Map (NH 16-10)
No species collected. Block No. 758

67A5-2B	1869 m	28°21'N	88°23'W	Quant. Dredge Mississippi Canyon Map (NH 16-10)
No species collected.				Block No. 648
67A5-2F	1869 m	28°20.5'N	88°20.8'W	Quant. Dredge Mississippi Canyon Map (NH 16-10)
MOLLUSCA: BIVALVIA Tindariopsis agathida				Block No. 649
67A5-2H	1829 m	28°23'N	88°22.5'W	Skimmer Mississippi Canyon Map (NH 16-10)
POLYCHAETA				Block No. 604
Eunice ? pennata				
Glycera tessellata				
MOLLUSCA: GASTROPODA				
Spirotropis centimata				
CRUSTACEA: DECAPODA				
Acanthephyra eximia				
Geryon quinquedens				
Hymenopenaeus aphoticus				
Munidopsis simplex				
Nematocarcinus rotundus				
Parapagurus ? pilosimanus				
Stereomastis sculptus				
ECHINODERMATA: ASTEROIDEA				
Nymphaster arenatus				
ECHINODERMATA: HOLOTHUROIDEA				
Benthodytes typica				
Deima validum				
ECHINODERMATA: OPHIUROIDEA				
Ophiernus adpersum				
unidentified Ophiuroids				
FISH				
Progadus catena				
Venefica procera				
Xyelacyba myersi				
67A5-4G	2651 m	28°18'N	87°21'W	Skimmer DeSoto Canyon Map (NH 16-11) Block No. 672
PORIFERA				
Radiella sol				
Thenea fenestrata				
COELENTERATA: ALCYONARIA				
Umbellula sp. A				
COELENTERATA: SCLERACTINIA				
Deltocyathus italicus				
MOLLUSCA: SCAPHOPODA				
Dentalium meridionale				
Dentalium perlongum (dead)				
BRACHIOPODA				
Chlidonophora incerta				

continued

67A5-4G continued

CRUSTACEA: DECAPODA

Nematocarcinus ensifer (fragments)

Parapagurus ? pilosimanus

ECHINODERMATA: ASTEROIDEA

Dytaster insignis

ECHINODERMATA: HOLOTHUROIDEA

Mesothuria verrilli

Paelopatides cf. gigantea

Peniagone sp.

ECHINODERMATA: OPHIUROIDEA

unidentified Ophiuroids

FISH

Bathyonus pectoralis

67A5-4H	2633 m	28°10.5'N	87°21.6'W	Quant. Dredge DeSoto Canyon Map (NH 16-11) Block No. 804 "Foram ooze over blue mud."
---------	--------	-----------	-----------	--

67A5-5D	1383-1524m	28°32'N	87°23'W	Skimmer DeSoto Canyon Map (NH 16-11) Block No. 451
---------	------------	---------	---------	---

PORIFERA

Radiella sol

COELENTERATA: SCLERACTINIA

Stephanocyathus diadema

POLYCHAETA

Ampharetidae sp.

Asychis n. sp. (near atlanticus)

Myriochele sp. A

Nothria sp. A

Spiochaetopterus sp.

Terebellidae sp.

MOLLUSCA: BIVALVIA

Abra longicallis americana

Limopsis aurita paucidentata

Propeamussium sp. A

Propeamussium sp. C

Tindaria amabilis

Yoldiella quadrangularis

MOLLUSCA: GASTROPODA

Leucosyrinx verrilli

Solariella sp.

CRUSTACEA: DECAPODA

Glyphocrangon nobilis

Nematocarcinus rotundus

Stereomastis sculpta

ECHINODERMATA: CRINOIDEA

Bathcrinidae sp.

ECHINODERMATA: HOLOTHUROIDEA

Deima validum

Echinocucumis hispida

Mesothuria lactea

Molpadia blakei

continued

67A5-5D continued

ECHINODERMATA: OPHIUROIDEA
unidentified Ophiuroids
FISH
Aldrovandia affinis

67A5-6B 188 m 28°48'N 87°03'W Skimmer
PORIFERA DeSoto Canyon Map (NH 16-11) Block No. 194
Tethycordyla thyris
COELENTERATA: HYDROZOA
Cladocarpus flexuosus
POLYCHAETA
Nothria sp. A
Oweniidae fragments
MOLLUSCA: BIVALVIA
Propeamussium sp. C
MOLLUSCA: GASTROPODA
Leucosyrinx subgrundifera
CRUSTACEA: DECAPODA
Acanthephyra armata
Benthesicymus bartletti
Glyphocrangon alispina
Nematocarcinus rotundus
Pasiphaea merriami
Plesionika holthuisi
Plesionika polyacanthomerus
Polycheles typhlops
Stereomastis sculpta
ECHINODERMATA: HOLOTHUROIDEA
Echinocucumus hispida
Mesothuria lactea oxysclera
Molpadia musculus
ECHINODERMATA: OPHIUROIDEA
unidentified Ophiuroids
FISH
Aldrovandia affinis
Monomitopus agassizi
Synaphobranchus oregoni/brevidorsalis

67A5-6E 788 m 28°46.5'N 87°02'W Quant. Dredge
DeSoto Canyon Map (NH 16-11) Block No. 194
POLYCHAETA
Onuphis microcephala
MOLLUSCA: GASTROPODA
Epitoneum pyrrias
CRUSTACEA: CIRRIPIEDIA
Scalpellum gracilius

67A5-7C 918-788 m 29°10'N 87°06'W Skimmer
Destin Dome Map (NH 16-8) Block No. 806
COELENTERATA: ALCYONARIA
Protoptilum carpenteri

continued

67A5-8B continued

POLYCHAETA

Drilonereis sp. A

Leanira n. sp.

MOLLUSCA: BIVALVIA

Nucula pernambucensis

Nuculana acuta (dead)

Propeamussium sp. A

Tindaria amabilis

Tindariopsis agathida (dead)

Yoldiella pachia (dead)

Yoldiella quadrangularis (dead)

MOLLUSCA: GASTROPODA

Acteon sp. 5

Benthomangelia macra

Cerithiella sp.

Epitoneum formosissimum

Epitoneum sp.

Gymnobela ipara

Leucosyrinx verrilli

Pleurotomella agassizi mexicana

Pyramidellidae sp. 2

Seguenzia sp. 5

Theta pandionis

Trophon aculeatus

MOLLUSCA: SCAPHOPODA

Dentalium circumcinctum

Dentalium laqueatum

CRUSTACEA: AMPHIPODA

Lysianassidae (new genus)

CRUSTACEA: DECAPODA

Benthescymus bartletti

Catapaguroides microps

Glyphocrangon nobilis

Parapagurus pilosimanus

ECHINODERMATA: ASTEROIDEA

Nymphaster arenatus

ECHINODERMATA: HOLOTHUROIDEA

Echinocucumis hispida

ECHINODERMATA: OPHIUROIDEA

Amphiura sp.

FISH

Aldrovandia gracilis

Coryphaenoides mexicanus

Stephanoberyx monae

67A5-9A

752 m

29°27'N

86°57'W

Skimmer

Destin Dome Map (NH 16-8) Block No. 545

POLYCHAETA

Lipholeris ambigua

Maldane sp. B

Maldanidae (*Leumbriclymininae*) sp.

continued

67A5-9A continued

Marphysa cf. bellii
? Myriochele sp. A
Ninoe nigripes
Panthalis sp. A
MOLLUSCA: BIVALVIA
Propeamussium sp. D
Tindaria amabilis (dead)
MOLLUSCA: GASTROPODA
Gymnobela ipara
Leucosyrinx tenoceras
Leucosyrinx verrilli
Lusitanops sp.
Theta jeffreysi
Trophon aculeatus
Tugurium longleyi
Volutomitra cf. bairdii
CRUSTACEA: CIRRIPIEDIA
Arcoscalpellum regina
CRUSTACEA: DECAPODA
Aristaeus antillensis
Glyphocrangon alispina
Hymenopenaeus debilis
Hymenopenaeus robustus
Munida valida
Nematocarcinus rotundus
Pleisonika holthuisi
Pleisonika polyacanthomerus
Solenocera vioscai
Stereomastis sculpta
Systellaspis pellucida
CRUSTACEA: ISOPODA
Bathynomus giganteus
SIPUNCULA
Sipunculus sp. 1
BRACHIOPODA
Platidia anomioides
ECHINODERMATA: ECHINOIDEA
Brissopsis sp.
ECHINODERMATA: HOLOTHUROIDEA
Hedingia albicans
Mesothuria lactea zygothuria
Molpadia musculus
Molpadia ? oolitica
ECHINODERMATA: OPHIUROIDEA
Bathypectinura heros
Ophiernus adpersum
Ophiopyren sp.
FISH
Bathygadus macrops
Bathygadus melanobranchus
Bathygadus sp.
Bathytroctes sp.

continued

67A5-9A continued

Chaunax pictus
Coryphaenoides sp.
Diplacanthopoma brachysoma
Etmopterus schultzi
Neoscopelus macrolepidotus
Nezumia aequalis
Polymetme coryaeola
Pseudophichthys laterodorsalis
Symphurus marginatus

67A5-9E 640 m 29°29.5'N 86°57'W Quant. Dredge
 POLYCHAETA Destin Dome Map (NH 16-8) Block No. 501
 Hyalinoecia tubicola
 Marphysa sanguinea
 Melinna ? maculata
 Ninoe nigripes
 Ophelina ? cylindricaudata
 MOLLUSCA: BIVALVIA
 Amygdalum politum
 MOLLUSCA: SCAPHOPODA
 Dentalium callipellum (dead)
 Dentalium circumcinctum (dead)
 CRUSTACEA: DECAPODA
 Callianassa marginata
 ECHINODERMATA: HOLOTHUROIDEA
 Molpadia cubana

67A5-11C 190 m 29°25'N 86°21'W Quant. Dredge
 POLYCHAETA Destin Dome Map (NH 16-8) Block No. 557
 Diplocirrus capensis
 Nephtys ? hombergi
 Psammolyce flava
 Sthenolepis ? incisa
 Sthenolepis sp.
 MOLLUSCA: BIVALVIA
 Nuculana acuta
 Nuculana bipennis (dead)
 Nemocardium peramabile
 Yoldia solenoides
 MOLLUSCA: SCAPHOPODA
 Dentalium perlongum
 Pulsellum pressum (dead)
 CRUSTACEA: CIRRIPIEDIA
 Balanus sp. (aff. *calidus*)
 CRUSTACEA: DECAPODA
 Callianassa marginata
 Chasmocarcinus cylindricus
 Munida flinti
 Thalassoplax angusta
 ECHINODERMATA: ECHINOIDEA
 Brissopsis alta/atlantica/elongata
 ECHINODERMATA: OPHIUROIDEA
 unidentified Ophiuroid

67A5-12A 190 m 29°36'N 86°35.5'W Quant. Dredge
 Destin Dome Map (NH 16-8) Block No. 376

 No species collected.

67A5-13B 379 m 29°30.3'N 86°52.4'W Quant. Dredge
 Destin Dome Map (NH 16-8) Block No. 459

POLYCHAETA
 Goniada sp. B
 Harmothoe sp. A
 Onuphis microcephala
 Ophelina ? cylindricaudata
 Orbinia sp.
 MOLLUSCA: BIVALVIA
 Nuculana platessa
 Yoldia solenoides
 CRUSTACEA: CIRRIPIEDIA
 Scalpellum portoricanum
 CRUSTACEA: DECAPODA
 Callianassa cf. marginata
 Thalassoplax angusta

67A5-13E 379 m 29°29.9'N 86°53.7'W Skimmer
 Destin Dome Map (NH 16-8) Block No. 502

POLYCHAETA
 Maldane sarsi
 Ophelina sp. A
 CRUSTACEA: DECAPODA
 Benthochascon schmitti
 Geryon quinquadens
 Munida longipes
 Parapandalus willisi
 Penaeopsis megalops
 Plesionika tenuipes
 ECHINODERMATA: ECHINOIDEA
 unidentified Echinoids
 ECHINODERMATA: OPHIUROIDEA
 Ophiuroidea sp.
 FISH
 Bembrops gobioides
 Coelorinchus coelorhynchus carminatus
 Dibranchius atlanticus
 Peristedion greyae
 Scorpaena cf. plumieri

67A5-14A 2340-2527 m 28°39.9'N 87°38.7'W Quant. Dredge
 DeSoto Canyon Map (NH 16-11) Block No. 314
 "Chocolate ooze over gray."
 MOLLUSCA: BIVALVIA
 Malletia sp. A
 Neilonella sp. A
 Neilonella sp. B
 Nucula culebrensis (dead)

continued

67A5-15F continued

POLYCHAETA

Nothria sp. A
Oweniidae sp.
Sabellidae sp.

MOLLUSCA: BIVALVIA

Malletia sp. A
Nucula callicredemna
Poromya tornata

MOLLUSCA: GASTROPODA

Solariella infundibulum

MOLLUSCA: SCAPHOPODA

Dentalium meridionale (dead)
Dentalium perlongum (dead)

CRUSTACEA: DECAPODA

Plesiopenaeus armatus

ECHINODERMATA: ASTEROIDEA

Ampheraster alaminos
Dytaster insignis

ECHINODERMATA: HOLOTHUROIDEA

Benthodytes typica
Psychropotes depressa
Synallactidae sp.

ECHINODERMATA: OPHIUROIDEA

Homalophiura cf. inornata

FISH

Bassozetus normalis
Bathyonus pectoralis

67A5-15G	3080 m	27°41.4'N	86°39.6'W	Quant. Dredge
		Lloyd Map (NG 16-2)		Block No. 290

PORIFERA

Radiella sol

POLYCHAETA

Onuphis microcephala
Spirochaetopterus sp.

MOLLUSCA: BIVALVIA

Brevinucula verrilli
Neilonella guineensis (dead)
Tindaria sp. A (dead)

MOLLUSCA: SCAPHOPODA

Dentalium meridionale

ECHINODERMATA: OPHIUROIDEA

Amphioplus sp.

67A5-16E	3255 m	25°24.3'N	86°06'W	Skimmer
----------	--------	-----------	---------	---------

PORIFERA

Desmacidon sp.
Dictyonina sp.
Radiella sp.

POLYCHAETA

? Eunoë sp.
Paradiopatra cf. solenotecton

continued

67A5-16E continued

MOLLUSCA: BIVALVIA
Neilo sp. A (dead)
Nucula callicredemna (dead)
MOLLUSCA: SCAPHOPODA
Dentalium meridionale
CRUSTACEA: DECAPODA
Willemoesia forceps
ECHINODERMATA: ASTEROIDEA
Ampheraster alaminos
Dytaster insignis
ECHINODERMATA: HOLOTHUROIDEA
Benthodytes ? typica
ECHINODERMATA: OPHIUROIDEA
Amphilepis sp.
Ophiomusium planum
FISH
Bassozetus normalis
Bathytroctes sp.

68A3-2A 3148 m 25°47'N 94°26'W Skimmer
"Many sponges."
PORIFERA
Euplectella sp.

68A3-3B 3658 m 25°09'N 94°11'W Skimmer
"Many Porifera."
PORIFERA
Radiella sol
Thenea sp.
POLYCHAETA
Amellina sp.
MOLLUSCA: BIVALVIA
Neilo sp. A
Neilonella guineensis (dead)
BRACHIOPODA
Chlidonophora incerta
CRUSTACEA: DECAPODA
Benthescymus cereus
Hepomadus tener
Parapagurus sp.
Plesiopenaeus armatus
ECHINODERMATA: ASTEROIDEA
Dytaster insignis
ECHINODERMATA: HOLOTHUROIDEA
Benthodytes ? typica
FISH
Apodes (unidentified eel)
Synaphobranchidae (mutilated)

68A3-10B 969-1006 m 25°09'N 96°16'W Skimmer
PORIFERA
Radiella sol

continued

68A7-1A continued

MOLLUSCA: BIVALVIA

Abra longicallis americana
Amygdalum politum
Nucula sp. A
Propeamussium sp. D

MOLLUSCA: CEPHALOPODA

Benthoctopus januari

MOLLUSCA: GASTROPODA

Gaza superba
Gymnobela edgariana
Gymnobela ipara
Leucosyrinx cf. *sigsbei*
Leucosyrinx subgrundifera
Leucosyrinx cf. *verrilli*
Pleurotomella cf. *agassizi*
Scaphander clavus
Scaphander mundus
Volutomitra cf. *bairdi*

CRUSTACEA: DECAPODA

Acanthephyra armata
Aristeus antillensis
Bathyplox typhla
Glyphocrangon alispina
Hymenopenaeus debilis
Hymenopenaeus robustus
Munida valida
Munidopsis longimanus
Nematocarcinus rotundus
Parapagurus pilosimanus
Pasiphaea merriami
Plesionika acanthonotus
Plesionika holthuisi
Plesionika polyacanthomerus
Plesionika sp. (cf. *acanthonotus*)
Polycheles typhlops
Pontophilus gracilis
Stereomastis sculpta
Sympagurus pictus
Sympagurus pilimanus
Trichopeltarion nobile

ECHINODERMATA: ASTEROIDEA

unidentified Asteroid
Doroaster constellatus
Dytaster sp.
Zoroaster fulgens

ECHINODERMATA: ECHINOIDEA

Homolampus fragilis
Phormosoma placenta
Plesiodiadema antillarum

ECHINODERMATA: HOLOTHUROIDEA

Hedingia albicans

continued

68A7-1A continued

Mesothuria lactea
 Molpadia musculus
 Molpadia oolitica
 Ypsilothuria talismani
 ECHINODERMATA: OPHIUROIDEA
 Bathypectinura heros
 Bathypectinura sp.
 Ophiernus adpersum
 Ophiopyren sp.
 FISH
 Anguilliformes sp. (damaged)
 Coryphaenoides sp.
 Dibranchus atlanticus
 Gadella maraldi
 Halosaurus guentheri
 Lophiiformes sp. (damaged)
 Perciformes sp. (damaged)
 Peristedion greyae
 Pseudophichthys sp.
 Ophidioidei sp. (damaged)
 Synaphobranchus oregoni/brevidorsalis
 Yarrella blackfordi

68A7-2A 408 m 28°56'N 88°42'W Skimmer
 Mississippi Canyon Map (NH 16-10)
 "Small amount of plant material in sample." Block No. 26

POLYCHAETA
 Maldane sarsi
 Panthalis sp. A
 MOLLUSCA: BIVALVIA
 Abra longicallis americana
 Amygdalum politum
 MOLLUSCA: GASTROPODA
 Leucosyrinx tenoceras
 Scaphander watsoni
 CRUSTACEA: DECAPODA
 Benthochascon schmitti
 Lyreidus nitidus
 Munida longipes
 Parapandalus willisi
 Penaeopsis megalops
 Plesionika tenuipes
 ECHINODERMATA: OPHIUROIDEA
 unidentified Ophiuroid

68A7-2B 567-622 m 28°53'N 88°38'W Skimmer
 Mississippi Canyon Map (NH 16-10)
 "Very little vegetation." Block No. 71
 MOLLUSCA: GASTROPODA
 Gaza superba
 Scaphander clavus

continued

68A7-2B continued

CRUSTACEA: DECAPODA

Hymenopenaeus debilis
Pasiphaea merriami
Pleisonika acanthonotus
Pleisonika holthuisi
Stereomastis sculpta

ECHINODERMATA: HOLOTHUROIDEA

Ypsilothuria talismani

68A7-2C

677-715 m

28°51.5'N 88°37'W

Skimmer

Mississippi Canyon Map (NH 16-10) Block No. 115

"A great deal of mud; one piece of large rock was taken
with a number of Polycheles lobsters on it."

POLYCHAETA

Amellina sp.
Capitellidae sp. B
Goniada sp. A

MOLLUSCA: GASTROPODA

Leucosyrinx tenoceras
Leucosyrinx verrilli
Scaphander mundus

CRUSTACEA: DECAPODA

Bathylax typhla
Glyphocrangon alispina
Munida valida
Nematocarcinus rotundus
Pleisonika holthuisi
Stereomastis sculpta

ECHINODERMATA: HOLOTHUROIDEA

Mesothuria lactea
Molpadia oolitica

ECHINODERMATA: OPHIUROIDEA

Bathypectinura heros
Ophiernus adpersum
unidentified Ophiuroids

FISH

Dibranchius atlanticus
Hydrolagus cf. media
Pseudophichthys sp.

68A7-3C

2743 m

27°36'N 87°41.5'W

Skimmer

Lloyd Map (NG 16-2)

Block No. 357

"Large amount of shell material, largely bivalve material,
which appear to be forms that do not live at this depth -
possible evidence of slump? Some ironstone material."

PORIFERA

Thenea fenestrata

POLYCHAETA

Eunice pennata

MOLLUSCA: BIVALVIA

Neilo sp. B (dead)

continued

68A7-3C continued

MOLLUSCA: GASTROPODA

Buccinidae sp.
Gymnobela bairdi
Gymnobela blakeana
Leucosyrinx verrilli
Oocorys succata
Phymorhynchus sp. 2
Pleurotomella bairdi
Trophon aculeatus
Turridae sp. 6

MOLLUSCA: SCAPHOPODA

Dentalium callithrix (dead)
Dentalium meridionale (dead)
Dentalium perlongum (dead)

CRUSTACEA: DECAPODA

Nematocarcinus ensifer
Parapagurus sp.
Stereomastis sculpta

ECHINODERMATA: ASTEROIDEA

Ampheraster alaminos
Dytaster insignis
Litonotaster intermedius
Plinthaster dentatus
Zoroaster fulgens

ECHINODERMATA: ECHINOIDEA

Sarsiaster griegi

ECHINODERMATA: HOLOTHUROIDEA

Benthodytes typica
Mesothuria verrilli
Psychropotes depressa

ECHINODERMATA: OPHIUROIDEA

Bathypectinura heros
Homalophiura cf. inornata
Ophiomusium planum
Silax verrilli

68A7-4A

3237 m

25°20'N

86°07'W

Skimmer

"Turtle grass and wood in this sample; a good deal of ironstone, pumice, some coal, and some evidences of oil."

PORIFERA

Euplectella sp.
Radiella sol
Radiella sp.

POLYCHAETA

Nothria sp. A

MOLLUSCA: BIVALVIA

Bentharca asperula
Cetoconcha bulla
Malletia sp. A (dead)
Neilo sp. A

continued

68A7-4A continued

Neilonella guineensis
Nucula callicredemna
MOLLUSCA: GASTROPODA
Acteon sp. 1
Acteon sp. 2
Corinaeturris leucomata
Fusinus sp.
Theta jeffreysi
Trophon aculeatus
MOLLUSCA: SCAPHOPODA
Dentalium meridionale
CRUSTACEA: DECAPODA
Acanthephyra acutifrons
Acanthephyra microphthalma
Benthescymus ? cereus
Ethusina abyssicola
Hemipenaeus carpenteri
Parapagurus ? pilosimanus
ECHINODERMATA: ASTEROIDEA
Ampheraster alaminos
Dytaster insignis
Litonotaster intermedius
Paragonaster subtilis
ECHINODERMATA: HOLOTHUROIDEA
Benthodytes lingua
Benthodytes ? typica
ECHINODERMATA: OPHIUROIDEA
Bathypectinura heros
Ophiomusium planum
Silax verrilli
FISH
Acanthonus armatus
Bassozetus sp.

68A7-4E 3255 m 25°24.8'N 86°16.5'W Skimmer
"Foram ooze abundant; a moderate amount of ironstone."

PORIFERA
Desmacidon sp.
Hyalonema sp. B
Radiella sol
Radiella sp.
POLYCHAETA
Maldane sp. B
Nothria sp. A
MOLLUSCA: BIVALVIA
Cetoconcha bulla
Neilo sp. A (dead)
Nucula callicredemna (dead)
MOLLUSCA: GASTROPODA
Turridae sp. 6

continued

68A7-4E continued

MOLLUSCA: SCAPHOPODA
 Dentalium meridionale
 Dentalium perlongum (dead)
 CRUSTACEA: DECAPODA
 Acanthephyra microphthalma
 Benthescymus ? cereus
 Benthescymus iridescens
 Hemipenaeus carpenteri
 Hymenopenaeus aphoticus
 Parapagurus ? pilosimanus
 ECHINODERMATA: ASTEROIDEA
 Ampheraster alaminos
 Dytaster insignis
 Litonotaster intermedius
 Nymphaster arenatus
 ECHINODERMATA: HOLOTHUROIDEA
 Benthodytes ? typica
 Pseudostichopus sp. A
 Psychropotes depressa
 ECHINODERMATA: OPHIUROIDEA
 Ophiomusium planum
 FISH
 Bathytroctes macrolepis

68A7-7A 2809 m 27°55'N 86°07'W Skimmer
 Lloyd Map (NG 16-2) Block No. 81

CRUSTACEA: DECAPODA
 Plesiopenaeus armatus
 ECHINODERMATA: HOLOTHUROIDEA
 Mesothuria candelabri

68A7-7B 1097 m 28°00'N 86°08.5'W Skimmer
 DeSoto Canyon Map (NG 16-11) Block No. 1005

PORIFERA
 Tethycordyla thyrus
 COELENTERATA: SCLERACTINIA
 Caryophyllia ambrosia
 POLYCHAETA
 Chaetopteridae sp.
 Onuphidae sp.
 MOLLUSCA: BIVALVIA
 Propeamusium sp. A
 MOLLUSCA: CEPHALOPODA
 Opisthoteuthis agassizi
 MOLLUSCA: SCAPHOPODA
 Heteroschizmoides callithrix
 CRUSTACEA: AMPHIPODA
 Epimera sp.
 CRUSTACEA: DECAPODA
 Benthescymus bartletti
 Glyphocrangon nobilis

continued

68A7-9A

384 m

29°27.6'N

86°45.5'W

Skimmer

Destin Dome Map (NH 16-8) Block No. 505

PORIFERA

Acanthascus sp.
Hexasterophoridae sp.
Thenia fenestrata
Tylodesma sp.

COELENTERATA: HYDROIDEA

Acryptolaria conferta
Thecocarpus bispinosus

COELENTERATA: ZOANTHARIA

Deltocyathus italicus
Schizocyathus fissilis
Zoanthidae sp.

POLYCHAETA

Eunice floridana
Eunice norvegica
Goniada sp. A
Harmothoe sp. A
Lumbrineris cf. latreilli
Panthalus sp. A
Sabellastarte sp.
Syllus sp.
Terebellides sp.

MOLLUSCA: BIVALVIA

Nuculana acuta (dead)
Nuculana platessa (dead)

MOLLUSCA: GASTROPODA

Antillophos candaei
Cerithium sp.
Glyphostoma sp.
Scaphander watsoni

CRUSTACEA: DECAPODA

Benthochascon schmitti
Collodes leptocheles
Hymenopenaeus robustus
Munida longipes
Parapandalus willisi
Penaeopsis megalops
Plesionika tenuipes
Rochinia crassa

ECHINODERMATA: ASTEROIDEA

Astropecten americanus

FISH

Bembrops gobioides
Bregmaceros atlanticus
Breviraja sinusmexicanus
Chlorophthalmus agassizii
Coelorinchus coelorhynchus carminatus
Dibranchius atlanticus
Merluccius bilinearis
Peristedion greyae
Symphurus piger
Ventrifossa occidentalis

POLYCHAETA

Hyalinoecia cf. *stricta*
Loimia sp.
Panthalis sp. A
Spiophanes cf. *soederstromi*

MOLLUSCA: BIVALVIA

Amygdalum politum
Propeamussium sp. D

MOLLUSCA: CEPHALOPODA

Benthoctopus januari
Petroctopus tetracirrhus
Rossia bullisi
Rossia tortugaensis

MOLLUSCA: GASTROPODA

Corinnaeturris leucomata
Gaza superba
Homalopoma sp.

CRUSTACEA: CIRRIPIEDIA

Arcoscalpellum regina

CRUSTACEA: DECAPODA

Bathyplox typhla
Benthochascon schmitti
Hymenopenaeus debilis
Hymenopenaeus robustus
Munida valida
Munidopsis alaminos
Munidopsis robusta
Plesionika acanthonotus
Plesionika holthuisi
Pontophilus gracilis

ECHINODERMATA: ASTEROIDEA

Cheiraster enoplus
Persephonaster echinulatus
Pseudarchaster gracilis

ECHINODERMATA: HOLOTHUROIDEA

Mesothuria lactea
Molpadia cubana
Molpadia musculus
Molpadia ? oolitica

ECHINODERMATA: OPHIUROIDEA

Amphioplus sp.
Ophiernus adpersum
Ophiochiton grandis
Ophioleptoplax sp.

FISH

Bathophilus pawneeii
Breviraja sinuamexicanus
Coelorhynchus coelorhynchus carminatus
Nezumia aequalis
Physiculus fulvus
Physis chesteri
Symphurus marginatus
Yarrella blackfordi

68A7-11A 788 m 29°14'N 87°00'W Skimmer
Destin Dome Map (NH 16-8) Block No. 763

"East wall of DeSoto Canyon."

POLYCHAETA

Eunice pennata
Loimia sp.
? Myriochele sp. B

MOLLUSCA: BIVALVIA

Propeamussium sp. C

MOLLUSCA: GASTROPODA

Scaphander clavus

CRUSTACEA: DECAPODA

Benthesicymus bartletti
Glyphocrangon alispina
Hymenopenaeus debilis
Munidopsis alaminos
Nematocarcinus rotundus
Parapagurus pilosimanus
Plesionika holthuisi
Stereomastis sculpta

ECHINODERMATA: ASTEROIDEA

Cheiraster echinulatus
Goniopecten demonstrans
Psilaster patagiatus

ECHINODERMATA: HOLOTHUROIDEA

Mesothuria lactea
Mesothuria lactea oxysclera
Psychropotes semperiana

ECHINODERMATA: OPHIUROIDEA

Ophiernus adpersum
unidentified Ophiuroids

FISH

Bathygadus melanobranchus
Chaunax pictus
Coryphaenoides colon
Coryphaenoides mexicanus
Dibranchus atlanticus
Dicrolene intronigra
Myxine sp.

68A7-12A 585 m 29°18.4'N 86°56.4'W Dredge
Destin Dome Map (NH 16-8) Block No. 677
"East wall of DeSoto Canyon. Gray mud with brown film over
it."

POLYCHAETA

Capitellidae sp.
Eunice sp.
Hyalinoecia tubicola
Marphysa sp.
Notomastus latericeus

CRUSTACEA: DECAPODA

Bathylax typhla

68A7-12B

900 m

29°14'N

86°59.7'W

Skimmer

Destin Dome Map (NH 16-8) Block No. 763

"Down center of DeSoto Canyon. Good sample; a good deal of plant material."

POLYCHAETA

Maldane sp. B

MOLLUSCA: GASTROPODA

Benthomangelia macra
Corinnaeturris leucomata
Latiromitra bairdi
Leucosyrinx tenoceras
Oocorys sulcata
Scaphander mundus
Theta jeffreysi
Turridae sp. 3

MOLLUSCA: SCAPHOPODA

Dentalium circumcinctum (dead)
Dentalium perlongum

CRUSTACEA: DECAPODA

Acanthephyra armata
Benthesicymus bartletti
Glyphocrangon alispina
Hymenopenaeus debilis
Munidopsis longimanus
Nematocarcinus rotundus
Parapagurus pilosimanus
Rochinia umbonata
Stereomastis sculpta
Sympagurus pilimanus

ECHINODERMATA: ASTEROIDEA

Dytaster insignis
Plinthaster dentatus
Zoroaster fulgens

ECHINODERMATA: ECHINOIDEA

Hypselaster brachypetalus

ECHINODERMATA: HOLOTHUROIDEA

Mesothuria lactea
Molpadia musculus
unidentified Holothuroids

ECHINODERMATA: OPHIUROIDEA

Bathypectinura heros
Ophiernus adpersum
unidentified Ophiuroids

FISH

Bathygadus melanobranchus
Coryphaenoides colon
Dicrolene intronigra
Gadomus longifilis
Halosaurus guentheri
Monomitopus agassizi
Nezumia aequalis
Pseudophichthys sp.
Raja bigelowi
Synaphobranchus oregoni/brevidorsalis
Venefica procera

68A7-13A

1061 m

29°03'N

87°15'W

Skimmer

Destin Dome Map (NH 16-8) Block No. 935

PORIFERA

Radiella sol

COELENTERATA: SCLERACTINIA

Caryophyllia ambrosia

Deltocyathus italicus

Stephanocyathus coronatus

MOLLUSCA: BIVALVIA

Propeamussium sp. A

Propeamussium sp. C

Tindaria amabilis

Yoldiella quadrangularis

MOLLUSCA: GASTROPODA

Leucosyrinx tenoceros

Pleurotomella cf. *agassizi*

Pleurotomella cf. *chariessa*

Trophon aculeatus

Volutomitra cf. *bairdi*

CRUSTACEA: DECAPODA

Benthesicymus bartletti

Glyphocrangon aculeata

Glyphocrangon nobilis

Heterocarpus oryx

Hymenopenaeus debilis

Nematocarcinus rotundus

Parapagurus ? *pilosimanus*

Parapagurus sp.

Plesiopenaeus edwardsianus

Stereomastis sculpta

ECHINODERMATA: ASTEROIDEA

Dytaster insignis

Nymphaster arenatus

Plutonaster intermedius

Odontaster intermedius

ECHINODERMATA: HOLOTHUROIDEA

Mesothuria lactea

Mesothuria lactea oxysclera

Molpadia musculus

ECHINODERMATA: OPHIUROIDEA

? *Amphiura* sp.

Ophiernus adpersum

FISH

Aldrovandia gracilis

Bathypterois quadrifilis

Conocara cf. *macroptera*

Dicrolene intronigra

Gadomus longifilis

Ilyophis brunneus

Monomitopus agassizi

Nezumia aequalis

Squalogadus modificatus

Stephanoberyx monae

Synaphobranchus oregoni/brevidorsalis

68A7-13B 1372-1426 m 28°59.5'N 87°21.3'W Skimmer
Destin Dome Map (NH 16-8) Block No. 977

PORIFERA

Dragmatyle topsenti
Radiella sol
Tethycordyla thyris
Thenea fenestrata

COELENTERATA: SCLERACTINIA

Caryophyllia ambrosia
Stephanocyathus diadema

POLYCHAETA

Leanira hystericis

MOLLUSCA: BIVALVIA

Tindaria amabilis

MOLLUSCA: GASTROPODA

Benthonella fisheri
Drilliola sp.
Gymnobela ipara
Leucosyrinx tenoceras
Theta jeffreysi

CRUSTACEA: DECAPODA

Acanthephyra eximia
Benthesicymus bartletti
Glyphocrangon nobilis
Nematocarcinus rotundus
Parapagurus ? pilosimanus
Pontophilus gracilis

ECHINODERMATA: ASTEROIDEA

Plutonaster intermedius

ECHINODERMATA: HOLOTHUROIDEA

Mesothuria lactea

FISH

Aldrovandia affinis
Aldrovandia gracilis
Bathypterois quadrifilis
Conocara mcdonaldi
Dicrolene intronigra

68A7-13D 1463 m 28°59'N 87°23.3'W Skimmer
Destin Dome Map (NH 16-8) Block No. 976

"Large bed of Propeamussium bivalves."

PORIFERA

Dragmatyle topsenti
Radiella sol
Radiella sp.
Tetilla sp.
Tethycordyla thyris
Thenea fenestrata

COELENTERATA: SCLERACTINIA

Deltocyathus italicus
Stephanocyathus diadema

continued

68A7-13D continued

MOLLUSCA: BIVALVIA

Abra longicallis americana
Propeamussium sp. A
Tindaria amabilis

MOLLUSCA: GASTROPODA

Gymnobela ipara
Leucosyrinx cf. *verrilli*
Pleurotomella cf. *agassizi*
Theta pandionis

CRUSTACEA: DECAPODA

Benthesicymus bartletti
Glyphocrangon nobilis
Nematocarcinus rotundus
Parapagurus ? *pilosimanus*
Polychelidae sp.
Stereomastis sculpta

ECHINODERMATA: ASTEROIDEA

Plutonaster intermedius
Pteraster acicula

ECHINODERMATA: HOLOTHUROIDEA

Mesothuria lactea

ECHINODERMATA: OPHIUROIDEA

? *Amphiura* sp.
Ophiernus adpersum
Silax verrilli
unidentified Ophiuroids

FISH

Coryphaenoides mexicanus
Dicrolene intronigra
Gadomus longifilis
Sphagemacrurus grenadae
Stephanoberyx monae
Synaphobranchus oregoni/brevidorsalis

68A7-14B

1829 m

28°56'N

87°32.7'W

Skimmer

DeSoto Canyon Map (NH 16-11) Block No. 52

PORIFERA

Radiella sol
Thenea fenestrata

COELENTERATA: SCLERACTINIA

Cladocarpus flexuosus

POLYCHAETA

Chaetopteridae sp.
Leanira hystericis
Nephtys ? *hombergi*

MOLLUSCA: BIVALVIA

Poromya sp.
Retusa cf. *domitus*
Tindaria amabilis

CRUSTACEA: DECAPODA

Bathypalaemonella serratipalma

continued

68A7-14B continued

Geryon quinquedens
 Glyphocrangon nobilis
 Nematocarcinus ensifer
 Nematocarcinus rotundus
 Stereomastis sculpta

SIPUNCULA

Golfingia flagrifera

ECHINODERMATA: ASTEROIDEA

Astropecten antillensis

ECHINODERMATA: ECHINOIDEA

Plesiodiadema antillarum
 unidentified Echinoid

ECHINODERMATA: HOLOTHUROIDEA

Deima blakei

Protankyra brychia

ECHINODERMATA: OPHIUROIDEA

Silax verrilli
 unidentified Ophiuroids

FISH

Aldrovandria gracilis
 Conocara mcdonaldi
 Dicrolene intronigra
 Porogadus catena

68A7-14C

2103 m

28°51'N

87°31.5'W

Skimmer

DeSoto Canyon Map (NH 16-11) Block No. 96

"Sinking area (gyro); also green water (Mississippi River water?); much Sargassum in this sample."

PORIFERA

Radiella sol
 Thenea fenestrata

POLYCHAETA

Leanira hystericis

MOLLUSCA: BIVALVIA

Malletia sp. A
 Poromya sp.

MOLLUSCA: CEPHALOPODA

Benthoctopus januari

MOLLUSCA: GASTROPODA

Leucosyrinx verrilli
 Turridae sp. 6

CRUSTACEA: DECAPODA

Glyphocrangon sculptus
 Hemipenaeus carpenteri
 Hymenopenaeus aphoticus
 Nematocarcinus ensifer
 Parapagurus ? pilosimanus
 Polycheles validus

ECHINODERMATA: ASTEROIDEA

Dytaster insignis
 Hymenaster rex
 Nymphaster arenatus

continued

68A7-14C continued

ECHINODERMATA: ECHINOIDEA

Hygrosoma petersi
Phormosoma placenta
Plesiodiadema antillarum

ECHINODERMATA: HOLOTHUROIDEA

Pelopatides gigantea
Penagione islandica
Psychropotes depressa

ECHINODERMATA: OPHIUROIDEA

Bathypectinura heros

FISH

Aldrovandia gracilis
Alepocephalus sp.
Bassozetus normalis
Cataetyx sp.
Porogadus catena

68A7-15D

1097 m

29°10.3'N

87°31.5'W

Skimmer

Destin Dome Map (NH 16-8) Block No. 797

"Green water (Mississippi River water?). Contact between green and blue water was 29°10.9'N, 87°22.5'W.

PORIFERA

Radiella sol

COELENTERATA: PENNATULACEA

Stylatula antillarum

COELENTERATA: SCLERACTINIA

Caryophyllia ambrosia
Deltocyathus italicus

POLYCHAETA

Notomastus latericeus

MOLLUSCA: BIVALVIA

Malletia sp. A (dead)
Propeamusium sp. A
Tindaria amabilis

MOLLUSCA: GASTROPODA

Gymnobela ipara
Leucosyrinx verrilli
Mangelia exsculpta
Volutomitra cf. bairdi

CRUSTACEA: DECAPODA

Catapaguroides microps
Geryon quinquedens
Glyphocrangon nobilis
Nematocarcinus rotundus
Stereomastis sculpta

SIPUNCULA

Golfingia catherinae

ECHINODERMATA: ASTEROIDEA

Plutonaster intermedius

ECHINODERMATA: HOLOTHUROIDEA

Mesothuria lactea oxysclera

continued

68A7-15D continued

ECHINODERMATA: OPHIUROIDEA

? *Amphioplus* sp.
Ophiernus adsperum
unidentified Ophiuroids

FISH

Aldrovandia gracilis
Chalinura carapina
Coryphaenoides colon
Dicrolene intronigra
Gadomus longifilis
Ilyophis brunneus
Monomitopus agassizi
Nezumia aequalis
Squalogadus modificatus
Stephanoberyx monae
Synphobranchus oregoni/brevidorsalis

68A7-15H

914 m

29°10.5'N 87°16'W

Skimmer

Destin Dome Map (NH 16-8) Block No. 803

PORIFERA

Hyalonema sp.
Radiella sol

COELENTERATA: ALCYONARIA

Acanella sp.

POLYCHAETA

Chaetopteridae sp.

MOLLUSCA: GASTROPODA

"*Bulla*" *abyssicola*

Cocculina sp.

Homalopoma sp.

Latiromitra bairdi

Leucosyrinx tenoceras

Leucosyrinx verrilli

CRUSTACEA: DECAPODA

Acanthephyra armata

Benthesicymus bartletti

Geryon quinquedens

Glyphocrangon nobilis

Heterocarpus oryx

Hymenopenaeus debilis

Munidopsis sigsbei

Nematocarcinus rotundus

Plesiopenaeus edwardsianus

Stereomastis sculpta

SIPUNCULA

Sipunculus sp. 1

ECHINODERMATA: ASTEROIDEA

Nymphaster arenatus

Plinthaster dentatus

Plutonaster intermedius

ECHINODERMATA: HOLOTHUROIDEA

Mesothuria lactea

continued

68A7-15H continued

ECHINODERMATA: OPHIUROIDEA
Ophiernus adpersum
unidentified Ophiuroid arms
FISH
Bathygadus melanobranchus
Coryphaenoides colon
Dicrolene intronigra
Gadomus longifilis
Halosaurus guentheri
Ilyophis brunneus
Monomitopus agassizii
Nezumia aequalis
Synphobranchus oregoni/brevidorsalis

68A7-16C 2140 m 28°46.8'N 87°36.4'W Skimmer
Destin Dome Map (NH 16-8) Block No. 183

PORIFERA
Euplectella sp.
Radiella sol
POLYCHAETA
? Trivisia sp.
MOLLUSCA: BIVALVIA
Abra longicallis americana
Malletia sp. A
MOLLUSCA: GASTROPODA
Calliotropis calatha
CRUSTACEA: ISOPODA
Bathynomus giganteus
CRUSTACEA: DECAPODA
Nematocarcinus ensifer
BRACHIOPODA
Chlidonophora incerta
ECHINODERMATA: ECHINOIDEA
Hygrosoma petersi
Phormosoma placenta
unidentified Echinoids
ECHINODERMATA: HOLOTHUROIDEA
Benthodytes lingua
Paroriza prouhoi
Paelopatides cf. gigantea
Psychropotes depressa
Synallactidae sp.
FISH
Porogadus catena

68A7-17B 900 m 29°09.5'N 87°02'W Skimmer
Destin Dome Map (NH 16-8) Block No. 807
"Sampling crosses bottom mouth of DeSoto Canyon."

PORIFERA
Hyalonema sp.
COELENTERATA: ALCYONARIA
Acanella sp.

continued

POLYCHAETA

Acoetidae sp.
Leanira hystericus
Myriochele sp. A
Notomastus latericeus
Onuphis sp. A
Rhamphobrachium agassizi
Scoloplos rubra
Sigalionidae sp.
Spiochaetopterus sp.
unknown Polychaete A

MOLLUSCA: BIVALVIA

Abra longicallis americana
Propeamussium sp. C

MOLLUSCA: CEPHALOPODA

Semirossia equalis
Semirossia tenera

MOLLUSCA: GASTROPODA

Mangelia exsculpta
Oocarys bartschi
Scaphander clavus

CRUSTACEA: AMPHIPODA

Cyphocarid genus (probably new)

CRUSTACEA: DECAPODA

Benthesicymus bartletti
Geryon quinquedens
Glyphocrangon alispina
Munidopsis longimanus
Nematocarcinus ensifer
Parapagurus pilosimanus
Plesionika polyacanthomerus
Pontophilus gracilis
Stereomastis sculpta

BRACHIOPODA

Chlidonophora incerta

ECHINODERMATA: ASTEROIDEA

Plutonaster intermedius

ECHINODERMATA: OPHIUROIDEA

Ophiernus adpersum
unidentified Ophiuroids

FISH

Bathygadus melanobranchus
Coryphaenoides mexicanus
Dicrolene intronigra
Malacosteus niger
Nezumia aequalis
Synaphobranchus oregoni/brevidorsalis

68A13-1 878 m 25°38'N 96°07.3'W Skimmer

PORIFERA

Euplectella sp.
Hyalonema sp.

continued

68A13-1 continued

Radiella sol
Thenea fenestrata
COELENTERATA: ALCYONARIA
? Acanella sp.
Funiculina quadrangularis
POLYCHAETA
Amage tumida
Eunice floridana
Eupolymnia/Lanice sp.
Hyalinoecia stricta
Nereis sp. A
Terebellides sp.
MOLLUSCA: GASTROPODA
Ancistroyrinx sp.
Corinnaeturris leucomata
Cylichnium spatha
Fusinus sp.
Gaza fisheri
Gaza superba
Gymnobela agassizi
Gymnobela tanneri
Latiromitra bairdi
Leucosyrinx tenoceras
Leucosyrinx verrilli
Theta pandionis
MOLLUSCA: SCAPHOPODA
Cadulus sp.
Dentalium perlongum
CRUSTACEA: CIRRIPIEDIA
Arcoscalpellum regina
CRUSTACEA: DECAPODA
Acanthephyra eximia
Benthesicymus bartletti
Glyphocrangon aculeata
Heterocarpus oryx
Hymenopenaeus debilis
Lithodes agassizi
Nematocarcinus rotundus
Nephropsis agassizi
Parapagurus pilosimanus
Parapagurus sp.
Stereomastis sculpta
ECHINODERMATA: ASTEROIDEA
Nymphaster arenatus
Persephonaster echinulatus
Plutonaster intermedius
Psilaster cassiope
Zoroaster fulgens
ECHINODERMATA: CRINOIDEA
Democrinus sp.

continued

68A13-1 continued

ECHINODERMATA: ECHINOIDEA

Plesiodiadema antillarum

Phormosoma placenta

ECHINODERMATA: HOLOTHUROIDEA

Mesothuria lactea

Molpadia barbouri

Molpadia musculus

Paelopatides gigantea

ECHINODERMATA: OPHIUROIDEA

Bathypectinura heros

Ophioplinthaca dipsacos

unidentified Ophiuroids

FISH

Bathygadus melanobranchus

Coryphaenoides mexicanus

Halosaurus guentheri

Monomitopus agassizi

Nezumia aequalis

Synaphobranchus oregoni/brevidorsalis

Trachonurus villosus

68A13-3

713 m

25°39'N

96°11'W

2m Dredge

"Small sample. Indications that much sediment had been taken but worked out."

POLYCHAETA

Asychis cf. *gotoi*

Drilonereis sp. A

Sosane sp.

Spiochaetopterus sp.

MOLLUSCA: GASTROPODA

Benthobia tryoni

Leucosyrinx verrilli

CRUSTACEA: DECAPODA

Bathyplox typhla

Glyphocrangon alispina

Hymenopenaeus debilis

Nematocarcinus rotundus

Plesionika holthuisi

Plesiopenaeus edwardsianus

Pontophilus gracilis

Richardina spinicincta

ECHINODERMATA: ASTEROIDEA

Cheiraster sp.

ECHINODERMATA: ECHINOIDEA

Phormosoma placenta

ECHINODERMATA: OPHIUROIDEA

unidentified Ophiuroids

FISH

Halosaurus guentheri

Synaphobranchus oregoni/brevidorsalis

68A13-4

512 m

25°38.4'N

96°18.3'W

Skimmer

PORIFERA

Hyalonema sp.

COELENTERATA: ALCYONARIA

Chrysogorgia elegans

? Keratoisis sp.

Protoptilum carpenteri

POLYCHAETA

Acoetidae sp.

Chaetopteridae sp.

Ehlersileanira incisa

Leanira n. sp.

Lumbrinereis cf. latreilli

Myriochele sp. A

Myriochele sp. B

Onuphis sp. A

Panthalis sp. A

MOLLUSCA: GASTROPODA

Gaza superba

Leucosyrinx tenoceras

Oocorys bartschi

CRUSTACEA: DECAPODA

Bathyplax typhla

Hymenopenaeus robustus

Munida valida

Munidopsis alaminos

Munidopsis erinaceus

Munidopsis polita

Munidopsis robusta

Nematocarcinus rotundus

Nephropsis aculeata

Nephropsis rosea

Pasiphaea merriami

Plesionika holthuisi

Plesionika polyacanthomerus

Plesionika sp. (near acanthonotus)

Polycheles typhlops

Rochinia crassa

Stereomastis sculpta

Sympagurus pictus

Trichopeltarion nobile

CRUSTACEA: ISOPODA

Bathynomus giganteus

SIPUNCULA

Sipunculus sp. 1

ECHINODERMATA: ASTEROIDEA

Midgardia xandaros

Persephonaster echinulatus

Plinthaster dentatus

ECHINODERMATA: CRINOIDEA

Atelecrinus balanoides

Comatulidae sp.

Democrinus sp.

continued

68A13-4 continued

ECHINODERMATA: ECHINOIDEA

Phormosoma placenta
Plesiodiadema antillensis

ECHINODERMATA: HOLOTHUROIDEA

Hedingia albicans
Mesothuria lactea oxysclera
Molpadia musculus

ECHINODERMATA: OPHIUROIDEA

Ophiernus adpersum
Ophiochiton grandis
Ophiopyren sp.

FISH

Dibranchus atlanticus
Merluccius albidus
Nezumia aequalis
Synaphobranchus oregoni/brevidorsalis
Urophycis regia
Ventrifossa occidentalis

68A13-5

274 m

26°12.5'N

96°19.8'W

Skimmer

Port Isabel Map (NH 14-6) Block No. 782

POLYCHAETA

Ehlersileanira incisa
Leanira alba

Panthalis pacifica

MOLLUSCA: BIVALVIA

Aequipecten glyptus

MOLLUSCA: GASTROPODA

Polystira albida

Sconsia striata

CRUSTACEA: CIRRIPIEDIA

Scalpellum portoricanum

CRUSTACEA: DECAPODA

Acanthocarpus alexandri

Lyreidus bairdi

Munida longipes

Parapandalus willisi

Parapenaeus longirostris

Penaeopsis serrata

Plesionika tenuipes

Stenocionops spinosissima

ECHINODERMATA: ASTEROIDEA

Tethyaster grandis

ECHINODERMATA: ECHINOIDEA

Brissopsis/alta/atlantica/elongata

Brissopsis sp.

FISH

Bembrops anatrostris

Coelorinchus caribbeus

Dibranchus atlanticus

Gnathagnus egregius

continued

68A13-5 continued

Moridae sp.
Poecilopsetta beani
Steindachneria argentea
Urophycis cirrata
Ventrifossa occidentalis

68A13-7 274 m 26°17'N 96°18'W Skimmer
Port Isabel Map (NG 14-6) Block No. 695

POLYCHAETA
Ehlersileanira incisa
MOLLUSCA: BIVALVIA
Nuculana acuta
MOLLUSCA: GASTROPODA
Gemmula periscelida
CRUSTACEA: DECAPODA
Benthochascon schmitti
Hymenopenaeus robustus
Lyreidus bairdi
Munida longipes
Nematocarcinus rotundus
Palicus gracilis
Parapandalus willisi
Parapenaeus longirostris
Penaeopsis serrata
Plesionika tenuipes
Porcellana sigsbeiana
Solenocera necopina
Systellaspis pellucida
ECHINODERMATA: ASTEROIDEA
Astropecten americanus
FISH
Bembrops anatiostris
Bembrops gobiodes
Coelorinchus caribbeaus
Hymenocephalus italicus
Parasudis truculentus
Poecilopsetta beani
Steindachneria argentea
Ventrifossa occidentalis

68A13-8 732 m 26°18'N 96°08'W Skimmer
Port Isabel Map (NG 14-6) Block No. 654

POLYCHAETA
Hyalinoecia tubicola
Phyllampharete longicirrata
COELENTERATA: ALCYONARIA
Funiculina quadrangularis
MOLLUSCA: GASTROPODA
Ancistrosyrinx sp.
Gemmula periscelida
Latiromitra bairdi

continued

68A13-8 continued

CRUSTACEA: DECAPODA

Acanthephyra armata
Benthesicymus bartletti
Glyphocrangon alispina
Munidopsis longimanus
Nematocarcinus rotundus
Parapagurus pilosimanus
Penaeopsis serrata
Plesionika holthuisi
Pontophilus gracilis
Stereomastis sculpta

ECHINODERMATA: ASTEROIDEA

Brisingella verticellata
Cheiraster mirabilis
Goniopecten demonstrans
Persephonaster echinulatus

ECHINODERMATA: CRINOIDEA

Antedonidae sp.
Democrinus sp.

ECHINODERMATA: ECHINOIDEA

Plesiadiadema antillarum
Phormosoma placenta

ECHINODERMATA: HOLOTHUROIDEA

Bathyploetes natans
Mesothuria lactea
Mesothuria lactea oxysclera

ECHINODERMATA: OPHIUROIDEA

Bathypectinura heros
Ophiura ? *lepida*
unidentified Ophiuroids

FISH

Bathygadus melanobranchus
Dicrolene intronigra
Leptoderma macrops
Poecilopsetta beani
Pseudophichthys laterodorsalis
Synaphobranchus oregoni/brevidorsalis
Trachonurus villosus

68A13-9 3365 m 25°14'N 95°13'W Skimmer

PORIFERA

Radiella sol
Thenea fenestrata

MOLLUSCA: BIVALVIA

Malletia sp. A
Nucula callicredemna

MOLLUSCA: GASTROPODA

Abra longicallis americana
Acar asperula
Corinnaeturris leucomata
Crenilabrium exilis

continued

68A13-9 continued

Cuspidaria glacialis
Fusinis sp.
Neilo sp.
Oocorys sulcata
Poromya tornata
MOLLUSCA: SCAPHOPODA
Dentalium meridionale
CRUSTACEA: CIRRIPIEDIA
Arcoscalpellum vitreum
CRUSTACEA: DECAPODA
Benthescymus iridescens
Nematocarcinus ensifer
Plesiopenaeus armatus
Polycheles validus
ECHINODERMATA: ASTEROIDEA
Dytaster insignis
Litonotaster intermedius
ECHINODERMATA: HOLOTHUROIDEA
Benthodytes ? typica
Molpadia blakei
Psychropotes depressa
unidentified Holothuroids
FISH
Coryphaenoides sp.

68A13-10 3385-3493 m 25°21'N 95°08'W 2m Dredge

PORIFERA
Radiella sp.
Thenea fenestrata
POLYCHAETA
Ehlersileanira incisa
Maldane sp.
Myriochele sp. A (n. sp.)
Travisia ? forbesi
MOLLUSCA: BIVALVIA
Neilo sp. A
Nucula callicredemna
MOLLUSCA: GASTROPODA
Turridae sp. 8
CRUSTACEA: DECAPODA
Hemipenaeus carpenteri
Hepomadus tener
ECHINODERMATA: ASTEROIDEA
Litonotaster intermedius
ECHINODERMATA: HOLOTHUROIDEA
Benthodytes ? typica
Molpadia oolitica

68A13-11 1061-1372 m 25°23'N 95°57'W Skimmer

PORIFERA
Radiella sol
Thenea fenestrata

continued

68A13-11 continued

POLYCHAETA
 Nephtys paradoxa
 MOLLUSCA: BIVALVIA
 Tindaria amabilis (dead)
 MOLLUSCA: SCAPHOPODA
 Dentalium perlongum
 CRUSTACEA: AMPHIPODA
 Epimera sp.
 CRUSTACEA: DECAPODA
 Benthescymus bartletti
 Glyphocrangon aculeata
 Glyphocrangon nobilis
 Munidopsis sigsbei
 Nematocarcinus rotundus
 Parapagurus ? pilosimanus
 Parapagurus sp.
 Stereomastis sculpta
 CRUSTACEA: ISOPODA
 Bathynomus giganteus
 ECHINODERMATA: ASTEROIDEA
 Nymphaster arenatus
 ECHINODERMATA: ECHINOIDEA
 Phormosoma placenta
 Plesiodiadema antillarum
 ECHINODERMATA: HOLOTHUROIDEA
 Echinocucumis hispida
 ECHINODERMATA: OPHIUROIDEA
 unidentified Ophiuroids
 FISH
 Aldrovandia gracilis
 Bathypterois quadrifilis
 Dicrolene intronigra
 Gadamus longifilis
 Polyacanthonotus africanus
 Trachonurus villosus

68A13-12A 1061-1317 m 25°31'N 95°51'W Skimmer

PORIFERA
 Euplectella sp.
 Hyalonema sp. A
 COELENTERATA: ALCYONARIA
 Acanella eburnea
 Isididae sp.
 COELENTERATA: SCLERACTINIA
 Caryophyllia ambrosia
 POLYCHAETA
 Hyalinoecia tubicola
 Nephtys paradoxa
 MOLLUSCA: BIVALVIA
 Propeamussium sp. A
 Tindaria amabilis

continued

68A13-12A continued

MOLLUSCA: GASTROPODA

Corinnaeturris leucomata
Gymnobela tanneri
Leucosyrinx tenoceras
Leucosyrinx verrilli
"Mangelia" *antonia*
Oocorys sulcata
Phymorhynchus sulcifera
Solariella pourtalisi
Spirotropis lithocollata
Theta jeffreysi

MOLLUSCA: SCAPHOPODA

Dentalium perlongum

CRUSTACEA: AMPHIPODA

Valettiopsis cf. *dentatus*

CRUSTACEA: DECAPODA

Acanthephyra eximia
Benthesicymus bartletti
Geryon quinquedens
Glyphocrangon aculeata
Glyphocrangon nobilis
Heterocarpus oryx
Hymenopenaeus aphoticus
Lithodes agassizi
Munidopsis sigsbei
Nematocarcinus rotundus
Parapagurus ? *pilosimanus*
Parapagurus sp.
Polycheles crucifer
Pontophilus gracilis
Stereomastis sculpta
Uroptychus nitidus

CRUSTACEA: ISOPODA

Bathynomus giganteus

ECHINODERMATA: ASTEROIDEA

Nymphaster arenatus
Pteraster acicula

ECHINODERMATA: CRINOIDEA

Atelecrinus balanoides

ECHINODERMATA: ECHINOIDEA

? *Hypselaster limicolus*
Phormosoma placenta
Plesiodiadema antillarum

ECHINODERMATA: HOLOTHUROIDEA

Benthodytes sanguinolenta
Deima validum

ECHINODERMATA: OPHIUROIDEA

Amphiophiura sp.
Homalophiura sp.
Ophiuroidea spp.

continued

68A13-12A continued

FISH

Aldovandria gracilis
Cetonurus globiceps
Coryphaenoides mexicanus
Coryphaenoides sp.
Cyclothone sp.
Dicrolene intronigra
Gadomus longifilis
Malacosteus niger
Monomitopus agassizi
Poecilopsetta beani
Stephanoberyx monae
Synaphobranchus oregoni/brevidorsalis
Venefica procera

68A13-14 969 m 25°39.5'N 95°49.5'W 2m Dredge

PORIFERA

Euplectella sp.

POLYCHAETA

Eupolymnia/Lanice sp.
Leanira n. sp.
Maldane sp.
Myriochele sp. A (n. sp.)
Nephtys paradoxa
Nephtys phyllocirra
Orbinia riseri
Sosane sp.
Travisia ? *forbesi*

MOLLUSCA: BIVALVIA

Tindaria amabilis (dead)

MOLLUSCA: GASTROPODA

Gymnobela tanneri
Leucosyrinx verrilli
Spirotropis lithocollata
Theta pandionis

MOLLUSCA: SCAPHOPODA

Dentalium perlongum

CRUSTACEA: AMPHIPODA

Epimera sp. A (n. sp.)

CRUSTACEA: DECAPODA

Acanthephyra acutifrons
Acanthephyra eximia
Geryon quinquedens
Glyphocrangon aculeata
Glyphocrangon nobilis
Heterocarpus oryx
Munidopsis sigsbei
Nematocarcinus rotundus
Parapagurus pilosimanus
Plesiopenaeus edwardsianus
Pontophilus gracilis
Stereomastis sculpta

continued

68A13-15 continued

SIPUNCULA

Sipunculus sp. 1

ECHINODERMATA: ASTEROIDEA

Cheiraster mirabilis

Goniopecten demonstrans

Midgardia xandaros

Nymphaster arenatus

Plutonaster intermedius

Pseudarchaster gracilis

Psilaster cassiope

ECHINODERMATA: CRINOIDEA

Democrinus sp.

ECHINODERMATA: ECHINOIDEA

Phormosoma placenta

ECHINODERMATA: HOLOTHUROIDEA

Bathylotes natans

Mesothuria lactea

ECHINODERMATA: OPHIUROIDEA

Bathypectinura heros

Ophiochiton ? grandis

Ophiomusium monoplax

Ophiuroidea spp.

FISH

Synaphobranchus oregoni/brevidorsalis

68A13-16

713 m

27°37'N

95°08'W

2m Dredge

East Breaks Map (NG 15-1) Block No. 325

COELENTERATA: ALCYONARIA

? Acanella sp.

POLYCHAETA

Asychis cf. gotoi

Goniada teres

Nothria sp. A

Notomastis latericeus

Spiochaetopterus sp.

MOLLUSCA: GASTROPODA

Theta pandionus

CRUSTACEA: DECAPODA

Bathylax typhla

SIPUNCULA

Golfingia sp. 3

Sipunculus sp. 1

ECHINODERMATA: OPHIUROIDEA

Bathypectinura heros

FISH

Chimaeroidei egg case

Pseudophichthys schmitti

Synaphobranchus oregoni/brevidorsalis

68A13-17

183 m

27°50'N

95°12.5'W

Skimmer

East Breaks Map (NG 15-1) Block No. 103

"Sticky, gray mud."

continued

68A13-17 continued

POLYCHAETA

Acoetes pacifica
Ehlersileanira incisa
Polyodontes sp. B

MOLLUSCA: BIVALVIA

Abra longicallis americana
Aequipecten glyptus
Nuculana acuta
Parvamussium cancellatum

MOLLUSCA: GASTROPODA

Conus mazeri

CRUSTACEA: DECAPODA

Acanthocarpus alexandri
Lyreidus bairdi
Parapenaeus longirostris
Raninoides louisianensis

ECHINODERMATA: ASTEROIDEA

Anthenoides pierci

ECHINODERMATA: ECHINOIDEA

Brissopsis alta/atlantica/elongata

ECHINODERMATA: OPHIUROIDEA

Ophiuroidea spp.

FISH

Monolene sp.
Myrophis punctatus
Pontinus longispinis

68A13-18

439 m

27°45'N

95°16.2'W

2m Dredge

East Breaks Map (NG 15-1) Block No. 190

POLYCHAETA

Diplocirrus sp.
Ehlersileanira incisa
Leanira n. sp.
Melinna sp.
Nothria sp. A
Orbinia riseri
Orbinia ? riseri
Panthalis sp. A
Scoloplos sp. A

MOLLUSCA: GASTROPODA

Gemmula periscelida
Turridae sp. 3

CRUSTACEA: DECAPODA

Benthochascon schmitti
Geryon quinquedens
Lyreidus bairdi
Munida longipes
Palicus gracilis
Parapandalus willisi
Penaeopsis serrata
Polycheles typhlops
Pontophilus gracilis

continued

68A13-18 continued

FISH

Bembrops gobioides
Chimaeroidei egg cases
Hymenocephalus italicus

68A13-19 338-384 m 27°44.9'N 95°20.1'W Skimmer
East Breaks Map (NG 15-1) Block No. 188

"Sticky, gray mud."

POLYCHAETA

Ehlersileanira incisa
Panthalis pacifica
Panthalis sp. A
Rhamphobranchium agassizi

MOLLUSCA: BIVALVIA

Abra longicallis americana
Nuculana acuta (dead)
Venericardia armilla

MOLLUSCA: GASTROPODA

? Inodrillia sp.
Scaphander watsoni

CRUSTACEA: DECAPODA

Benthochascon schmitti
Lyreidus bairdi
Munida longipes
Palicus gracilis
Penaeopsis megalops
Polycheles typhlops

ECHINODERMATA: ASTEROIDEA

Astropecten americanus

ECHINODERMATA: OPHIUROIDEA

Ophiuroidea sp.

FISH

Bembrops gobioides
Chimaeroidei egg case
Coelorinchus caribbeaus
Gnathagnus egregius
Poecilopsetta beanii
Saccogaster maculatus

68A13-21 512-640 m 27°38'N 95°21.5'W Skimmer
East Breaks Map (NG 15-1) Block No. 320

PORIFERA

Hyalonema sp.

COELENTERATA: ALCYONARIA

Chrysogorgia elegans

POLYCHAETA

Ehlersileanira incisa
Harmothoinae sp. 2
Hyalinoecia cf. stricta
Lumbrineris cf. latreilli

continued

68A13-21 continued

Myriochele sp. A
Myriochele sp. B
Panthalis pacifica
Sosane sp.
MOLLUSCA: GASTROPODA
Hyalorissia galeus
Scaphella cf. gouldiana
CRUSTACEA: CIRRIPIEDIA
Scalpellum portoricanum
CRUSTACEA: DECAPODA
Bathyplox typhla
Hymenopenaeus debilis
Lyreidus bairdi
Munida valida
Munidopsis erinaceus
Munidopsis longimanus
Nematocarcinus rotundus
Nephropsis aculeata
Nephropsis rosea
Palicus gracilis
Pasiphaea merriami
Plesionika acanthonotus
Plesionika holthuisi
Pontophilus gracilis
Stereomastis sculpta
Sympagurus pictus
Systellaspis pellucida
SIPUNCULA
Sipunculus sp. 1
ECHINODERMATA: ASTEROIDEA
Benthopecten sp.
Doraster constellatus
Persephonaster echinulatus
ECHINODERMATA: CRINOIDEA
Atelecrinus balanoides
Caryometra cf. alope
Democrinus sp.
ECHINODERMATA: ECHINOIDEA
Phormosoma placenta
ECHINODERMATA: HOLOTHUROIDEA
Bathyploetes natans
Hedingia albicans
Mesothuria lactea
ECHINODERMATA: OPHIUROIDEA
Bathyplectinura heros
Ophiernus adpersum
Ophiopyren sp.
FISH
Barathronus bicolor
Dibranchus atlanticus

continued

68A13-23 continued

MOLLUSCA: SCAPHOPODA

Dentalium ? obscurum

CRUSTACEA: DECAPODA

Bathyplax typhla

Glyphocrangon alispina

Hymenopenaeus robustus

Lyreidus bairdi

Munida valida

Nematocarcinus rotundus

Nephropsis rosea

Parapagurus pilosimanus

Plesionika acanthonotus

Plesionika holthuisi

Plesionika sp. (near acanthonotus)

Rochinia crassa

Stereomastis sculpta

Uroptychus nitidus

CRUSTACEA: ISOPODA

Bathynomus giganteus

SIPUNCULA

Sipunculus sp. 1

ECHINODERMATA: ASTEROIDEA

Cheiraster mirabilis

Plutonaster intermedius

ECHINODERMATA: CRINOIDEA

Atelicrinus balanoides

ECHINODERMATA: ECHINOIDEA

Phormosoma placenta

Plesiadiadema antillarum

ECHINODERMATA: HOLOTHUROIDEA

Benthodytes sanguinolenta

Hedingia albicans

Mesothuria lactea

Protankyra abyssicola

ECHINODERMATA: OPHIUROIDEA

Bathypectinura heros

Ophiernus adpersum

Ophiochiton sp.

FISH

Bathypterois longipes

Nezumia aequalis

Synaphobranchus oregoni/brevidorsalis

Yarrella blackfordi

68A13-24

878 m

27°29.5'N 95°31'W

Skimmer

East Breaks Map (NG 15-1) Block No. 448

"Soft bottom with very little sticky clay - very different from previous three stations."

PORIFERA

Hyalonema sp.

Tethycordyla thyris

Thenaea fenestrata

continued

68A13-24 continued

COELENTERATA: ALCYONARIA

Funiculina quadrangularis

POLYCHAETA

Acoetidae sp.

Asychis cf. *gotoi*

Hyalinoecia cf. *stricta*

Phyllampharete longicirrata

MOLLUSCA: BIVALVIA

Parvamussium cancellatum

Propeamussium sp. A (dead)

Propeamussium sp. B

MOLLUSCA: GASTROPODA

Capulus cf. *galea*

Gaza fisheri

Leucosyrinx verrilli

Scaphander mundus

Spirotropis lithocollata

CRUSTACEA: CIRRIPEDIA

Arcoscalpellum albatrossianum

Arcoscalpellum regina

CRUSTACEA: DECAPODA

Bathypalaemonella serratipalma

Bathylax typhla

Ethusina abyssicola

Glyphocrangon aculeata

Glyphocrangon alispina

Hymenopenaeus debilis

Munidopsis longimanus

Munidopsis sigsbei

Nematocarcinus rotundus

Parapagurus pilosimanus

Pontophilus gracilis

Stereomastis sculpta

SIPUNCULA

Sipunculus sp. 1

ECHINODERMATA: ASTEROIDEA

Astropecten americanus

Nymphaster arenatus

Plutonaster intermedius

Psilaster cassiope

ECHINODERMATA: ECHINOIDEA

Phormosoma placenta

unidentified Echinoid

ECHINODERMATA: HOLOTHUROIDEA

Bathylotes natans

Mesothuria lactea

Molpadia barbouri

Molpadia musculus

Protankyra abyssicola

unidentified Holothuroidea

ECHINODERMATA: OPHIUROIDEA

Ophiuroidea spp.

continued

68A13-26 continued

ECHINODERMATA: HOLOTHUROIDEA

Benthydites sanguinolenta

Deima validum

Molpadia blakei

ECHINODERMATA: OPHIUROIDEA

unidentified Ophiuroids

FISH

Bassozetus normalis

Conocara mcdonaldi

Dicrolene intronigra

Stephanoberyx monae

Synaphobranchus oregoni/brevidorsalis

Venefica procera

68A13-27

1097-1170 m

27°17.5'N

95°08.5'W

Skimmer

East Breaks Map (NG 15-1) Block No. 676

PORIFERA

Euplectella sp.

Hyalonema sp.

Radiella sol

COELENTERATA: ALCYONARIA

? *Anthoptilum* sp.

POLYCHAETA

Diplocirrus sp.

Glycera oxycephala

Hyalinoecia tubicola

Nephtys phyllocirra

Phyllodoce sp.

Terebellides sp.

MOLLUSCA: BIVALVIA

Abra longicallis americana

Propeamussium sp. A

Tindaria amabilis (dead)

MOLLUSCA: SCAPHOPODA

Dentalium perlongum

CRUSTACEA: DECAPODA

Benthesicymus bartletti

Ethusina abyssicola

Glyphocrangon aculeata

Glyphocrangon nobilis

Heterocarpus oryx

Munidopsis abbreviata

Munidopsis longimanus

Munidopsis sigsbei

Nematocarcinus rotundus

Parapagurus ? *pilosimanus*

Pontophilus gracilis

Stereomastis sculpta

Uroptychus nitidus

continued

69A11-4 continued

COELENTERATA: ALCYONARIA

Chrysogorgia elegans
Deltocyathus italicus

POLYCHAETA

Paradiopatra cf. *solenotecton*

MOLLUSCA: BIVALVIA

Limopsis pelagica
Propeamussium sp.
Tindaria amabilis

MOLLUSCA: GASTROPODA

Scaphander cf. *clavus*

MOLLUSCA: SCAPHOPODA

Dentalium perlongum

CRUSTACEA: DECAPODA

Catapaguroides sp.
Geryon quinquedens
Glyphocrangon aculeata
Glyphocrangon nobilis
Heterocarpus oryx
Munidopsis sigsbei
Nematocarcinus rotundus
Parapagurus pilosimanus
Parapagurus sp.
Pontophilus gracilis
Stereomastis sculpta
Uroptychus nitidus

CRUSTACEA: ISOPODA

Bathynomus giganteus

ECHINODERMATA: ECHINOIDEA

Plesiadiadema antillarum

ECHINODERMATA: HOLOTHUROIDEA

Mesothuria sp.

FISH

Bathypterois quadrifilis
Bathytroctes melanocephalus
Conocara mcdonaldi
Coryphaenoides colon
Dicrolene intronigra
Nezumia aequalis
Stephanoberyx monae
Synaphobranchus oregoni/brevidorsalis
Venefica procera

69A11-7

1399 m

27°01.3'N

94°43.5'W

Skimmer

East Breaks Map (NG 15-1) Block No. 993

PORIFERA

Euplectella sp.

MOLLUSCA: BIVALVIA

Abra longicallis americana
Arca orbiculata
Cyclopecten strigillatum

continued

69A11-7 continued

Limopsis pelagica
Pectinidae sp.
Propeamusium sp. A
Tindaria amabilis
Tindariopsis agathida (dead)
MOLLUSCA: GASTROPODA
Aclis cf. egregia
Basilissa alta
Benthobia tryoni
Calliotropis calatha
Leucosyrinx tenoceras
Leucosyrinx verrilli
"Mangelia" antonia
Ringicula nitida
Solarielliella cf. obscura
Solarielliella pourtalsi
MOLLUSCA: SCAPHOPODA
Dentalium callithrix
Dentalium ensiculus
Dentalium laqueatum
Dentalium perlongum
Pulsellum pressum
CRUSTACEA: AMPHIPODA
Epimera sp.
Trischizostoma longirostris
CRUSTACEA: DECAPODA
Acanthephyra eximia
Benthesicymus bartletti
Catapaguroides microps
Glyphocrangon aculeata
Glyphocrangon nobilis
Hepomadus tener
Heterocarpus oryx
Hymenopenaeus aphoticus
Munidopsis gulfensis
Munidopsis sigsbei
Munidopsis simplex
Nematocarcinus rotundus
Stereomastis sculpta
ECHINODERMATA: CRINOIDEA
Atelecrinus balanoides
ECHINODERMATA: HOLOTHUROIDEA
Mesothuria lactea oxysclera
FISH
Aldrovandia affinis
Dicrolene intronigra
Sphagemacrurus grenadae

69A11-12

1463 m

27°00.6'N 94°50.3'W 2m Dredge
East Breaks Map (NG 15-1) Block No. 990

POLYCHAETA

Sabellidae sp.

continued

69A11-12 continued

MOLLUSCA: BIVALVIA
Propeamussium sp.
MOLLUSCA: GASTROPODA
Calliotropis calatha
MOLLUSCA: SCAPHOPODA
Dentalium perlongum (dead)
CRUSTACEA: DECAPODA
Benthesicymus bartletti
Glyphocrangon nobilis

69A11-13

1463 m 27°01.6'N 94°42'W Skimmer
COELENTERATA: ALCYONARIA East Breaks Map (NG 15-1)
? Anthoptilum sp. Block No. 993
? Funiculina quadrangularis
POLYCHAETA
Leanira n. sp.
MOLLUSCA: BIVALVIA
Limopsis pelagica
Propeamussium sp.
Tindaria amabilis (dead)
MOLLUSCA: GASTROPODA
Leucosyrinx tenoceras
Lischkeia sp.
Retusa sp.
Solariella sp. A
MOLLUSCA: SCAPHOPODA
Dentalium callithrix
Dentalium perlongum
CRUSTACEA: DECAPODA
Bathypalaemonella serratipalma
Bathypalaemonella texana
Benthesicymus bartletti
Benthesicymus ? cereus
Catapaguroides microps
Geryon quinquedens
Glyphocrangon aculeata
Glyphocrangon nobilis
Hymenopenaeus aphoticus
Munidopsis sigsbei
Nematocarcinus rotundus
Parapagurus pilosimanus
Stereomastis sculptus
ECHINODERMATA: HOLOTHUROIDEA
Benthodytes ? sanguinolenta
FISH
Aldrovandia gracilis
Alepocephalus sp.
Coryphaenoides mexicanus
Dicrolene intronigra

69A13-4 continued

ECHINODERMATA: ASTEROIDEA

Benthopecten simplex

Hymenaster anomalous

69A13-6 3477 m 25°00'N 90°51'W Skimmer

PORIFERA

Thenea fenestrata

69A13-28 3239 m 25°27'N 86°04'W Skimmer

"Sample had much decaying turtle grass."

PORIFERA

Radiella sp.

POLYCHAETA

Maldanidae sp.

Myriochele sp. A

Oweniidae sp.

MOLLUSCA: GASTROPODA

Calliotropis calatha

MOLLUSCA: SCAPHOPODA

Dentalium meridionale

CRUSTACEA: DECAPODA

Parapagurus sp.

ECHINODERMATA: ASTEROIDEA

Dytaster insignis

Ampheraster alaminos

ECHINODERMATA: HOLOTHUROIDEA

Benthodytes ? typica

ECHINODERMATA: OPHIUROIDEA

Ophiomusium planum

FISH

Bathytroctes macrolepis

69A13-29 3230 m 25°30'N 86°09'W Skimmer

"Much ironstone."

PORIFERA

Euplectella sp.

Radiella sol

Thenea sp.

POLYCHAETA

Hyalinoecia tubicola

Maldanella sp.

Myriochele sp. A

Onuphidae sp.

Onuphis sp.

Rhamphobrachium agassizi

MOLLUSCA: BIVALVIA

Bentharca asperula

Cetoconcha bulla

Neilo sp. A

Neilonella guineensis

Nucula callicredemna

Poromya tornata (dead)

continued

69A13-29 continued

MOLLUSCA: GASTROPODA
Fusinus sp.
Leucosyrinx sigsbei
Theta jeffreysi
MOLLUSCA: SCAPHOPODA
Dentalium ensiculus
Dentalium meridionale
Dentalium perlongum (dead)
CRUSTACEA: DECAPODA
Acanthephyra microphthalma
Hemipenaeus carpenteri
Parapagurus sp.
ECHINODERMATA: ASTEROIDEA
Dipsacaster antillensis
Paragonaster subtilis
ECHINODERMATA: HOLOTHUROIDEA
Benthodytes lingua
Benthodytes ? typica
Molpadia blakei
Pseudostichopus sp. A
Psychropotes depressa
ECHINODERMATA: OPHIUROIDEA
Amphilepis norvegica
Ophiomusium planum

69A13-37 3001 m 26°55'N 86°48'W Skimmer

Henderson Map (NG 16-5)

"Considerable ironstone, but no vegetation."

POLYCHAETA
Nothria sp. A
MOLLUSCA: BIVALVIA
Cetoconcha bulla
Neilo sp. A
MOLLUSCA: SCAPHOPODA
Dentalium meridionale (dead)
Dentalium perlongum (dead)
CRUSTACEA: DECAPODA
Acanthephyra microphthalma
Benthesicymus cereus
Parapagurus sp.
Plesiopenaeus armatus
BRYOZOA
Nellia oculata
ECHINODERMATA: ASTEROIDEA
Ampheraster alaminos
Dytaster insignis
Litonotaster intermedius
Paragonaster subtilis
ECHINODERMATA: HOLOTHUROIDEA
Benthodytes ? typica
ECHINODERMATA: OPHIUROIDEA
Amphilepis norvegica

continued

69A13-37 continued

Bathypectinura heros
Homalophiura abyssorum
Homalophiura cf. inornatum
Ophiomusium planum

69A13-38 2736 m 28°04'N 87°26'W Skimmer
DeSoto Canyon Map (NH 16-11)
Block No. 890

PORIFERA
Thenea fenestrata

POLYCHAETA
Chaetopteridae sp.
Myriochele sp. B

MOLLUSCA: GASTROPODA
Calliotropis calatha

MOLLUSCA: SCAPHOPODA
Dentalium perlongum (dead)

CRUSTACEA: DECAPODA
Nematocarcinus ensifer

SIPUNCULA
Golfingia flagrifera
Golfingia sp. 2

ECHINODERMATA: ASTEROIDEA
Psilaster sp.

ECHINODERMATA: HOLOTHUROIDEA
Benthoctes lingua
Benthoctes ? typica
Paeleopatides cf. gigantea
Pseudostichopus sp. A
Psychropotes depressa
Synallactidae sp.

ECHINODERMATA: OPHIUROIDEA
Bathypectinura heros
Silax verrilli

69A13-39 2105 m 28°51'N 87°36'W Skimmer
DeSoto Canyon Map (NH 16-11) Block No. 95

CRUSTACEA: DECAPODA
Nematocarcinus ensifer

ECHINODERMATA: ECHINOIDEA
Phormosoma placenta

ECHINODERMATA: HOLOTHUROIDEA
Paroriza prouhoi
Protankyra brychia

ECHINODERMATA: OPHIUROIDEA
Bathypectinura heros

69A13-40 476 m 29°07'N 88°18'W Skimmer
Viosca Knoll Map (NH 16-7) Block No. 864

COELENTERATA: ALCYONARIA
Protoptilum carpenteri

COELENTERATA: SCLERACTINIA
Deltocyathus italicus

continued

69A13-40 continued

POLYCHAETA

Ehlersileanira incisa
Goniada sp. A
Myriochele sp. A (n. sp.)
Onuphis sp. A
Polydora ? websteri
Sabellidae sp.

MOLLUSCA: BIVALVIA

Amygdalum politum

MOLLUSCA: GASTROPODA

Gaza superba
Scaphander watsoni

CRUSTACEA: DECAPODA

Benthochascon schmitti
Hymenopenaeus debilis
Hymenopenaeus robustus
Munidopsis robusta
Polycheles typhlops paramatur
Polychelidae sp.
Rochinia crassa

ECHINODERMATA: HOLOTHUROIDEA

Molpadia musculus

ECHINODERMATA: OPHIUROIDEA

Ophiomusium eburneum

FISH

Bembrops gobioides
Callionymus agassizi
Coelorinchus coelorhynchus carminatus
Dibranchus atlanticus
Nezumia cf. sclerorhynchus
Phycis chesteri
Symphurus marginatus
Symphurus piger

69A13-41

311 m

29°11.5'N

88°12.6'W

Skimmer

Viosca Knoll Map (NH 16-7) Block No. 778

POLYCHAETA

Myriochele sp. A
Panthalis pacifica

MOLLUSCA: BIVALVIA

Astarte cf. nana

MOLLUSCA: CEPHALOPODA

Abralia veranyi

MOLLUSCA: GASTROPODA

Gemmula periscelida
Oocorys bartschi
Polystira albida

CRUSTACEA: DECAPODA

Hymenopenaeus debilis
Hymenopenaeus robustus
Lyreidus bairdi

continued

69A13-44 continued

MOLLUSCA: GASTROPODA

Colus sp.
Leucosyrinx subgrundifera
Leucosyrinx cf. verrilli
Oocorys bartschi
Scaphander clavus
Spirotropis lithocollata
Volutomitra cf. bairdi

CRUSTACEA: DECAPODA

Benthesicymus bartletti
Ethusa microphthalma
Geryon quinquedens
Glyphocrangon alispina
Glyphocrangon nobilis
Munidopsis longimanus
Nematocarcinus rotundus
Nephropsis aculeata
Parapagurus pilosimanus
Parapagurus sp.
Parapenaeus longirostris
Plesionika acanthonotus
Plesionika holthuisi
Plesionika sp. (cf. acanthonotus)
Pontophilus gracilis
Porcellana sigsbeiana
Stereomastis sculpta
Thalassoplax angusta
Trichopeltarion nobile

ECHINODERMATA: ASTEROIDEA

Dipsacaster antillensis
Doraster constellatus
Dytaster sp.
Nymphaster arenatus
Plutonaster intermedius
Zoroaster fulgens

ECHINODERMATA: HOLOTHUROIDEA

Mesothuria lactea
Molpadia cubana

ECHINODERMATA: OPHIUROIDEA

Bathypectinura heros

FISH

Bathygadus melanobranchus
Coryphaenoides colon
Dibranchius atlanticus
Dicrolene intronigra
Gadomus longifilis
Halosaurus guentheri
Monomitopus agassizi
Nettastoma melanura
Nezumia aequalis
Pseudophichthys sp.
Synphobranchus oregoni/brevidorsalis

70A10-58 3248 m 25°21.3'N 86°06.5'W 20m Trawl

MOLLUSCA: SCAPHOPODA
Dentalium meridionale

CRUSTACEA: DECAPODA
Hemipenaeus carpenteri
Munidopsis bermudezi
Parapagurus sp.
Plesionika armatus

ECHINODERMATA: ASTEROIDEA
Dytaster insignis
Litonotaster intermedius
Paragonaster subtilis

ECHINODERMATA: HOLOTHUROIDEA
Benthodytes lingua
Benthodytes ? typica
Paelopatides gigantea
Pseudostichopus sp.
unidentified Holothuroid

ECHINODERMATA: OPHIUROIDEA
Ophiomusium eberneum
Ophiomusium planum

FISH
Bassozetus sp.

71A7-2 567 m 26°41.1'N 96°13.9'W Quant. Dredge
Port Isabel Map (NG 14-6) Block No. 300

"Dredge full of mud (part foraminifers and part blue-gray clay)."

POLYCHAETA
Sigalionidae sp.

71A7-4 576 m 26°47.8'N 96°12.5'W Skimmer
Port Isabel Map (NG 14-6) Block No. 168

"Small sample with mud lumps."

POLYCHAETA
Ehlersileanira incisa
Marphysa cf. *belli*
Myriochele sp. B
Notomastus ? latericeus

CRUSTACEA: CIRRIPIEDIA
Verruca sp. 3

SIPUNCULA
Sipunculus sp. 1

ECHINODERMATA: HOLOTHUROIDEA
unidentified Holothuroid

71A7-7 878-869 m 26°26.7'N 96°06'W Skimmer
Port Isabel Map (NG 14-6) Block No. 523

POLYCHAETA
Asychis cf. *gotoi*
Hyalinoecia cf. *stricta*

continued

71A7-7 continued

CRUSTACEA: DECAPODA

Benthescymus bartletti
Glyphocrangon aculeata
Nematocarcinus rotundus
Parapagurus sp.
Pontophilus gracilis
Stereomastis sculpta

ECHINODERMATA: ASTEROIDEA

Nymphaster arcuatus

ECHINODERMATA: HOLOTHUROIDEA

unidentified Holothuroids

FISH

Alepocephalidae sp.
Nezumia cyrano

71A7-9

906 m

26°32'N

96°07'W

20m Trawl

Port Isabel Map (NG 14-6) Block No. 435

"Mud."

COELENTERATA: ALCYONARIA

Funiculina quadrangularis
Umbellula sp. C
Umbellula sp. F

POLYCHAETA

Asychis byceps

MOLLUSCA: CEPHALOPODA

Japetella diaphana

MOLLUSCA: GASTROPODA

Leucosyrinx tenoceras
Oocorys bartschi
Scaphander mundus

CRUSTACEA: CIRRIPIEDIA

Arcoscalpellum regina

CRUSTACEA: DECAPODA

Glyphocrangon aculeata
Glyphocrangon nobilis
Munidopsis abbreviata
Munidopsis sigsbei
Nematocarcinus rotundus
Nephropsis agassizi
Parapagurus pilosimanus
Parapagurus sp.
Plesiopenaeus edwardsianus
Stereomastis sculpta

ECHINODERMATA: ECHINOIDEA

Hypselaster brachypetalus
Phormosoma placenta

ECHINODERMATA: HOLOTHUROIDEA

Benthodytes sanguinolenta
Mesothuria lactea
Molpadia barbouri
Molpadia musculus

continued

71A7-9 continued

FISH

Bathygadus melanobranchus
Chimaera monstrosa
Coryphaenoides mexicanus
Coryphaenoides sp.
Dibranchius atlanticus
Dicrolene intronigra
Gadomus longifilis
Halosaurus guentheri
Ilyophis brunneus
Macrouridae sp.
Monomitopus agassizi
Nezumia aequalis
Raja clarki
Synaphobranchus oregoni/brevidorsalis

71A7-10

937 m

26°32.9'N

96°06.4'W

20m Trawl

Port Isabel Map (NG 14-6) Block No. 391

"No mud, fair bottom sample."

COELENTERATA: ALCYONARIA

Funiculina quadrangularis

Pennatulacea sp.

Umbellula sp. F

POLYCHAETA

Hyalinoecia cf. stricta

MOLLUSCA: CEPHALOPODA

Japetella diaphana

MOLLUSCA: GASTROPODA

Calliotropis calatha

Gymnobela agassizi

Leucosyrinx tenoceras

Leucosyrinx verrilli

Oocorys bartschi

Oocorys sulcata

Phymorhynchus sulcifera

Scaphander mundus

CRUSTACEA: CIRRIPIEDIA

Arcoscalpellum regina

CRUSTACEA: DECAPODA

Benthescymus bartletti

Geryon quinquedens

Glyphocrangon aculeata

Lithodes agassizi

Munidopsis sigsbei

Nematocarcinus rotundus

Parapagurus pilosimanus

Plesiopenaeus edwardsianus

Porcellana sigsbeiana

Stereomastis sculpta

CRUSTACEA: ISOPODA

Bathynomus giganteus

continued

71A7-10 continued

ECHINODERMATA: ASTEROIDEA

Astropecten americanus
Cheiraster mirabilis
Doraster constellatus
Goniopecten demonstrans
Nymphaster arenatus
Plinthaster dentatus

ECHINODERMATA: HOLOTHUROIDEA

Molpadia musculus

FISH

Bathygadus macrops
Bathygadus melanobranchus
Chauliodus sloanei
Coryphaenoides colon
Coryphaenoides sp.
Dibranchius atlanticus
Dicrolene intronigra
Halosaurus guentheri
Histiobranchus bathybius
Melanostomias biseriatus
Monomitopus agassizi
Nezumia aequalis
Oneirodes eschrichti
Penopus macdonaldi
Raja fuliginea
Sphagemacrurus grenadae
Synaphobranchus oregoni/brevidorsalis
Yarella blackfordi

71A7-11

636 m

26°32.3'N

96°13.3'W

20m Trawl

Port Isabel Map (NG 14-6) Block No. 432

POLYCHAETA

Hyalinoecia cf. stricta

MOLLUSCA: CEPHALOPODA

Benthoctopus januari

MOLLUSCA: GASTROPODA

Gaza superba

Homalopoma sp.

Oocorys sulcata

Scaphander mundus

CRUSTACEA: DECAPODA

Aristaeomorpha foliacea

Bathylax typhla

Glyphocrangon alispina

Glyphocrangon longleyi

Hymenopenaeus robustus

Munida valida

Munidopsis erinaceus

Munidopsis longimanus

Nematocarcinus rotundus

Nephropsis aculeata

continued

71A7-11 continued

Parapagurus sp.
Pasiphaea merriami
Plesionika holthuisi
Plesionika polyacanthomerus
Plesiopenaeus edwardsianus
Psalidopus barbouri
Rochinia crassa
Stereomastis sculpta
Trichopeltarion nobile
ECHINODERMATA: ASTEROIDEA
Brisinga costata
Ceramaster sp.
Cheiraster enoplus
Cheiraster mirabilis
Doraster constellatus
Goniopecten demonstrans
Midgardia xandaros
Persephonaster echinulatus
Plinthaster dentatus
Zoroaster fulgens
ECHINODERMATA: ECHINOIDEA
Phormosoma placenta
ECHINODERMATA: HOLOTHUROIDEA
Bathyploetes pourtalesi
unidentified Holothuroid
ECHINODERMATA: OPHIUROIDEA
Ophiuroidea sp.
FISH
Bathygadus macrops
Bathygadus cf. melanobranchus
Brosmiculus imberbis
Bythites sp.
Chaunax nuttingii
Chaunax pictus
Chimaera monstrosa
Coryphaenoides caribbaeus
Coryphaenoides carminatus
Coryphaenoides colon
Dibranchius atlanticus
Diplancanthopoma brachysoma
Etmopterus pusillus
Gadella maraldi
Halosaurus guentheri
Merluccius bilinearis
Myrophis punctatus
Nezumia sp.
Polymixia lowei
Synaphobranchus oregoni/brevidorsalis
Synaphobranchus sp.
Urophycis cirrata
Ventrifossa atlantica
Yarella blackfordi

71A7-16 293 m 26°34.7'N 96°05'W Quant. Dredge
Port Isabel Map (NG 14-6) Block No. 391

"Light brown ooze."

POLYCHAETA

Asychis sp.

ECHINODERMATA: HOLOTHUROIDEA

Molpadia musculus

71A7-17 204 m 26°43.1'N 96°26.9'W Quant. Dredge
Port Isabel Map (NG 14-6) Block No. 252

"Brownish-gray ooze."

POLYCHAETA

Euarche tubifex

CRUSTACEA: CIRRIPIEDIA

Arcoscalpellum intonsum

FISH

Myrophis punctatus

71A7-18 229 m 26°46'N 96°26'W 20m Trawl
Port Isabel Map (NG 14-6) Block No. 208

MOLLUSCA: BIVALVIA

Aequipecten glyptus

MOLLUSCA: GASTROPODA

Euchelis carbis

CRUSTACEA: DECAPODA

Ethusa microphthalma

Lyreidus bairdi

Porcellana sigsbeiana

Solenocera vioscai

CRUSTACEA: STOMATOPODA

Squilla edentata

ECHINODERMATA: ASTEROIDEA

Luidia clathrata

ECHINODERMATA: ECHINOIDEA

Brissopsis alta/atlantica/elongata

ECHINODERMATA: HOLOTHUROIDEA

Molpadia cubana

FISH

Ancylopsetta dilecta

Argentina striata

Bellator militaris

Bembrops anatirostris

Coelorinchus cf. coelorhynchus

Dibranchus atlanticus

Hoplunnis tenuis

Lepophidium sp.

Macrouridae sp.

Merluccius albidus

Monolene sessilicauda

Neobythites sp.

Paraxenomystax bidentatus

Poecilopsetta beani

Polymixia lowei

continued

71A7-34 continued

Solenocera vioscai
 Squilla edentata
 ECHINODERMATA: ASTEROIDEA
 Anthenoides piercei
 Astropecten duplicatus
 Ceramaster grenadensis
 ECHINODERMATA: CRINOIDEA
 Democrinus sp.
 ECHINODERMATA: ECHINOIDEA
 Brissopsis alta/atlantica/elongata
 ECHINODERMATA: HOLOTHUROIDEA
 unidentified Holothuroids
 FISH
 Ancylopsetta dilecta
 Bembrops anatirostris
 Callionymus agassizi
 Citharichthys gymnorhinus
 Decodon puellaris
 Dibranchus atlanticus
 Gnathagnus egregius
 Hemanthias leptus
 Hollardia hollardi
 Hoplunnis macrurus
 Hoplunnis schmidtii
 Hoplunnis tenuis
 Lepophidium brevibarbe
 Macrorhamphosus scolopax
 Merluccius bilinearis
 Monolene sp.
 Muraenesox sp.
 Neobythites gillii
 Parahollardia lineata
 Poecilopsetta beani
 Pontinus longispinis
 Prionotus beani
 Prionotus rubio
 Pristipomoides aquilonaris
 Raja garmani
 Trichopsetta ventralis
 Uroconger syringinus
 Urophycis cirrata
 Urophycis floridana
 Urophycis regia
 Xenomystax atarius

71A7-35	502-567 m	27°35.7'N	92°59'W	Skimmer
		Garden Banks Map (NG 15-2) Block No. 371		
	"Large amount of rocks."			

71A7-38	511-556 m	27°35.6'N	92°58.6'W	20m Trawl
		Garden Banks Map (NG 15-2) Block No. 372		
	"Trawl hung up."			
	MOLLUSCA: GASTROPODA			
	Gaza superba			

continued

71A7-38 continued

CRUSTACEA: CIRRIPIEDIA

Verruca sp. 3

CRUSTACEA: DECAPODA

Aristaeomorpha foliacea

Bathypalax typhla

Glyphocrangon longleyi

Hymenopenaeus robustus

Munida valida

Munidopsis serratifrons

Munidopsis n. sp. (near abbreviata)

Nephropsis aculeata

Plesionika holthuisi

Rochinia crassa

FISH

Bathygadus macrops

Bythites sp.

Coelorinchus coelorhynchus carminatus

Dibranchius atlanticus

Gadella maraldi

Gadomus sp.

Hymenocephalus italicus

Macrouridae sp.

Nezumia aequalis

Peristedion greyae

Raja clarki

Urophycis regia

Ventrifossa occidentalis

71A7-40 546 m 27°35.2'N 92°58'W Quant. Dredge
Garden Banks Map (NG 15-2) Block No. 372

"Mud with hydrogen sulfide odor."

No organisms taken.

71A7-41 732 m 27°34.8'N 92°59.5'W Skimmer
Garden Banks Map (NG 15-2) Block No. 415

"Hung up - counter lost. Volcanic material with pumice;
few sponges and stony corals attached."

CRUSTACEA: DECAPODA

Parapagurus sp.

71A7-42 936 m 27°30.4'N 92°49.3'W Skimmer
Garden Banks Map (NG 15-2) Block No. 463

CRUSTACEA: DECAPODA

Glyphocrangon aculeata

Munidopsis abbreviata

Munidopsis spinosa

Nephropsis agassizi

Parapagurus sp.

ECHINODERMATA: HOLOTHUROIDEA

Molpadia barbouri

FISH

Nezumia cyrano

PORIFERA

Euplectella sp.*Hyalonema* sp.

MOLLUSCA: CEPHALOPODA

Heliocranchia pfefferi

CRUSTACEA: CIRRIPIEDIA

Arcoscalpellum regina

CRUSTACEA: DECAPODA

*Benthesicymus bartletti**Geryon quinquedens**Glyphocrangon aculeata**Heterocarpus oryx**Lithodes agassizi**Munidopsis riveroi**Munidopsis sigsbei**Nematocarcinus rotundus**Parapagurus pilosimanus**Parapagurus* sp.*Plesiopenaeus edwardsianus**Stereomastis sculpta*

CRUSTACEA: ISOPODA

Bathynomus giganteus

ECHINODERMATA: ASTEROIDEA

*Goniopecten demonstrans**Litonotaster intermedius**Nymphaster arenatus**Plutonaster intermedius**Pseudarchaster* sp.

ECHINODERMATA: HOLOTHUROIDEA

*Mesothuria lactea**Molpadia barbouri**Molpadia musculus**Paroriza prouhoi*

FISH

*Aldrovandia affinis**Aldrovandia gracilis**Apodes* sp.*Barathronus* sp.*Bathygadus favosus**Bathygadus melanobranchus**Congridae* sp.*Coryphaenoides colon**Coryphaenoides mexicanus**Dibranchus atlanticus**Dicrolene intronigra**Dicrolene* sp.*Gadomus arcuatus**Gadomus longifilis**Halosaurus guentheri*

continued

71A7-43 continued

Monomitopus agassizi
Nezumia aequalis
Nezumia bairdi
Nezumia cyrano
Stephanoberyx monae
Synaphobranchus oregoni/brevidorsalis
Yarrella blackfordi

71A7-47 878 m 27°32.3'N 92°47.8'W Skimmer
Garden Banks Map (NG 15-2) Block No. 463

CRUSTACEA: DECAPODA
Plesionika holthuisi
ECHINODERMATA: HOLOTHUROIDEA
unidentified Holothuroids
ECHINODERMATA: OPHIUROIDEA
Amphiuridae sp.

71A7-48 890 m 27°32.6'N 92°48.5'W Quant. Dredge
Garden Banks Map (NG 15-2) Block No. 463

"No specimens taken."

71A7-49 937 m 27°26'N 92°42'W 20m Trawl
Garden Banks Map (NG 15-2) Block No. 553

"Note this is a night haul; crustacea more abundant than
in day."

CRUSTACEA: DECAPODA
Benthesicymus bartletti
Geryon quinquedens
Glyphocrangon aculeata
Glyphocrangon nobilis
Heterocarpus oryx
Munidopsis sigsbei
Nematocarcinus rotundus
Parapagurus sp.
Plesiopenaeus edwardsianus
Stereomastis sculpta
ECHINODERMATA: ASTEROIDEA
Nymphaster arenatus
ECHINODERMATA: ECHINOIDEA
Phormosoma placenta
ECHINODERMATA: HOLOTHUROIDEA
Benthodytes sanguinolenta
Mesothuria lactea
Molpadia barbouri
Molpadia musculus

FISH
Aldrovandia gracilis
Alepocephalidae sp.
Bathygadus favosus
Bathypterois quadrifilis
Coryphaenoides colon
Coryphaenoides mexicanus
Coryphaenoides sp.
Dibranchus atlanticus
Dicrolene intronigra

continued

71A7-49 continued

Gadomus arcuatus
Gadomus longifilis
Halosaurus guentheri
Ilyophis brunneus
Macrouridae sp.
Malacosteus niger
Monomitopus agassizi
Nezumia bairdi
Squalogadus modificatus
Stephanoberyx monae
Synaphobranchus oregoni/brevidorsalis
Yarrella blackfordi

71A7-56 538 m 27°35.8'N 93°01'W 20m Trawl
 Garden Banks Map (NG 15-2) Block No. 371
"Fish predominant in biomass. Crustacea very abundant with
about 5 gallons of pagurids, many shrimp, several crabs.
Fish biomass/crustacea biomass = 2 or 3/1."

CRUSTACEA: DECAPODA

Aristaeomorpha foliacea
Benthochascon schmitti
Glyphocrangon longleyi
Hymenopenaeus robustus
Munidopsis robusta
Nephropsis aculeata
Parapagurus sp.
Polycheles typhlops perarmatus
Rochinia crassa
Sympagurus pictus

ECHINODERMATA: OPHIUROIDEA

Ophiernus adpersum

FISH

Apristurus chesteri
Bathygadus melanobranchus
Bembrops anatrostris
Bembrops gobioides
Carangidae sp. (immature)
Chlorophthalmus agassizi
Coelorinchus coelorhinchus carminatus
Dibranchius atlanticus
Etmopterus schultzi
Etmopterus spinax
Gnathagnus egregius
Hydrolagus alberti
Hymenocephalus italicus
Laemonema barbatulum
Merluccius bilinearis
Neobythites marginatus
Peristedion greyae
Physiculus kaupi
Scylliorhinus profundorum
Phycis cirrata
Urophycis regia
Venefica procera
Ventrifossa occidentalis
Yarrella blackfordi

71A7-65 237 m 27°57'N 92°44.9'W Skimmer
East Cameron S. Addition Block No. 376

CRUSTACEA: DECAPODA

Acanthocarpus alexandri
Ethusa microphthalma
Euphrosynoplax clausa
Lyreidus bairdi
Myropsis quinquespinosa
Parapenaeus longirostris

ECHINODERMATA: ASTEROIDEA

Anthenoides piercei

ECHINODERMATA: ECHINOIDEA

Brissopsis alta/atlantica/elongata

FISH

Echlophis sp.
Lepophidium breviarbe
Monolene sp.
Pontinus longispinis
Trichopsetta ventralis

71A8-3 1196 m 27°03'N 93°23'W Skimmer
Garden Banks Map (NG 15-2) Block No. 935

PORIFERA

Radiella sol

COELENTERATA: ALCYONARIA

? Acanella sp.

POLYCHAETA

Glycera oxycephala
Nephtys paradoxa

MOLLUSCA: GASTROPODA

Phymorhynchus sulcifera
Theta pandionis

ECHINODERMATA ASTEROIDEA

Dytaster insignis

ECHINODERMATA: HOLOTHUROIDEA

Echinocucumis hispida

FISH

Coryphaenoides mexicanus

71A8-4 1364 m 27°08.6'N 93°08.4'W Skimmer
Garden Banks Map (NG 15-2) Block No. 853

"Small sample."

PORIFERA

Dragmatyle topsenti
Radiella sol

MOLLUSCA: CEPHALOPODA

Cranchia scabra
Mastigoteuthis grimaldi

CRUSTACEA: DECAPODA

Benthesicymus bartletti
Glyphocrangon aculeata
Glyphocrangon nobilis

continued

71A8-4 continued

Heterocarpus oryx
Munidopsis sigsbei
Nematocarcinus rotundus
Stereomastis sculpta

71A8-5 1448 m 26°54'N 92°54.5'W Skimmer
Keathley Canyon Map (NG 15-5) Block No. 65
No specimens taken.

71A8-8 2057 m 26°08'N 92°43.9'W 20m Trawl
Keathley Canyon Map (NG 15-5) Block No. 860

COELENTERATA: ALCYONARIA

? Acanella sp.
? Keratoisis sp.

MOLLUSCA: SCAPHOPODA

Dentalium callithrix (dead)
Dentalium meridionale (dead)
Dentalium perlongum (dead)

CRUSTACEA: DECAPODA

Benthescymus bartletti
Geryon quinquedens
Glyphocrangon longirostris
Glyphocrangon sculpta
Hemipenaeus carpenteri
Munidopsis nitida
Munidopsis rostrata
Nematocarcinus ensifer
Parapagurus sp.
Plesiopenaeus armatus
Polycheles validus
Stereomastis sculpta

ECHINODERMATA: ASTEROIDEA

Benthopecten simplex
Ceramaster sp.
Drachmaster sp.
Dytaster insignis
Evoplosoma n. sp.
Litonotaster intermedius
Marsipaster sp.

ECHINODERMATA: HOLOTHUROIDEA

Benthodytes lingua
Benthodytes sanguinolenta
Benthodytes typica
Mesothuria lactea
Molpadia barbouri
Molpadia musculus

FISH

Bathypterois quadrifilis

71A8-10 2077 m 26°09'N 92°48.3'W 20m Trawl
Keathley Canyon Map (NG 15-5) Block No. 859

"Trawl hung up. Sample contained tar, coal, and miscellaneous plant material."

continued

71A8-10 continued

COELENTERATA: SCLERACTINEA
 unidentified coral
 MOLLUSCA: CEPHALOPODA
 Grimalditeuthis bomplandii
 Histioteuthis dofleini
 CRUSTACEA: DECAPODA
 Glyphocrangon nobilis
 Nematocarcinus ensifer
 Parapagurus sp.
 Polycheles validus
 ECHINODERMATA: ASTEROIDEA
 Dytaster insignis
 Litonotaster intermedius
 ? Marsipaster sp.
 Nymphaster arenatus
 ECHINODERMATA: HOLOTHUROIDEA
 Benthodytes lingua
 Benthodytes sanguinolenta
 Benthodytes typica
 Mesothuria lactea
 Molpadia blakei
 Pseudostichopus sp.
 Psychropotes depressa
 FISH
 Bathypterois quadrifilis
 Cataetyx sp.
 Hemipterois sp.
 Venefica procera

71A8-11 3287 m 25°51'N 93°03'W 20m Trawl

"Trawl hung up."
 CRUSTACEA: DECAPODA
 Plesiopenaeus armatus
 ECHINODERMATA: ASTEROIDEA
 Benthopecten simplex
 Litonotaster intermedius
 Nymphaster arenatus
 ECHINODERMATA: HOLOTHUROIDEA
 Benthodytes typica
 ECHINODERMATA: OPHIUROIDEA
 Ophiomusium planum
 FISH
 Bassozetus normalis
 Bathypterois longipes
 Malacosteus niger
 Ophidiidae sp.

71A8-13 3267 m 25°52'N 93°15.8'W 20m Trawl

POLYCHAETA
 Onuphis sp. A

continued

71A8-13 continued

MOLLUSCA: BIVALVIA
Nucula callicredemna (dead)
MOLLUSCA: CEPHALOPODA
Grimpoteuthis sp. A
Octopoteuthis megaptera
MOLLUSCA: GASTROPODA
Oocorys sulcata
MOLLUSCA: SCAPHOPODA
Dentalium perlongum
CRUSTACEA: DECAPODA
Benthesicymus cereus
Munidopsis sundi
Nematocarcinus acanthitelsonis
Parapagurus sp.
Polycheles ? validus
FISH
Barathronus bicolor
Bassozetus normalis
Bathytroctes sp.
Haptenchelys taxis
Hemipterois sp.
Ilyophis brunneus

71A8-16 3517 m 25°04.2'N 94°23.7'W Quant. Dredge

BRACHIOPODA
Chlidonophora incerta

72A13-32 1774 m 26°25'N 94°47.5'W 20m Trawl
Alaminos Canyon Map (NG 15-4) Block No. 551

PORIFERA
Radiella sol
COELENTERATA: ALCYONARIA
? *Acanella* sp.
MOLLUSCA: BIVALVIA
Tindaria amabilis (dead)
MOLLUSCA: CEPHALOPODA
Bathothauma lyromma
Eledonella pygmaea
Japetella diaphana
MOLLUSCA: SCAPHOPODA
Dentalium callithrix (dead)
Dentalium perlongum
CRUSTACEA: CIRRIPIEDIA
Scalpellum svetlanae
CRUSTACEA: DECAPODA
Geryon quinquedens
Glyphocrangon aculeata
Glyphocrangon nobilis
Nematocarcinus ensifer
Parapagurus sp.
Plesiopenaeus armatus
Polycheles validus
Stereomastis sculpta

continued

72A13-32 continued

ECHINODERMATA: ASTEROIDEA

Nymphaster arenatus

FISH

Aldrovandia affinis

72A13-39

1061 m

27°26.4'N

94°07.6'W

20m Trawl

East Breaks Map (NG 15-1) Block No. 565

"A very rich haul, but very few holothuroids, many fish and starfish."

PORIFERA

Euplectella sp.

POLYCHAETA

Hyalinoecia cf. *stricta*

Hyalinoecia tubicola

MOLLUSCA: CEPHALOPODA

Bathothauma lyromma

Pholidoteuthis adami

MOLLUSCA: GASTROPODA

Ancistrosyrix sp.

Gaza fisheri

Gymnobela bairdi

Leucosyrinx tenoceras

Leucosyrinx verrilli

Oocorys bartschi

Theta jeffreysi

CRUSTACEA: DECAPODA

Benthesicymus bartletti

Funchalia cf. *villosa*

Geryon quinquedens

Glyphocrangon aculeata

Glyphocrangon alispina

Glyphocrangon nobilis

Heterocarpus oryx

Homolodromia paradoxa

Munidopsis abbreviata

Munidopsis spinosa

Nematocarcinus rotundus

Nephropsis agassizi

Parapagurus sp.

Plesiopenaeus edwardsianus

Stereomastis sculpta

ECHINODERMATA: ASTEROIDEA

Astropecten americanus

Astropecten sp.

Brisingidae sp.

Doraster constellatus

Midgardia xandaros

Nymphaster arenatus

Plutonaster intermedius

Poranisca lepida

ECHINODERMATA: ECHINOIDEA

Phormosoma placenta

continued

72A13-39 continued

ECHINODERMATA: OPHIUROIDEA

Bathypectinura heros
Ophiernus adpersum
Ophiochiton grandis

FISH

Alepocephalus agassizi
Aristurus profundorum
Barathronus bicolor
Bathygadus melanobranchus
Bathypterois quadrifilis
Bathytroctes melanocephalus
Bathytroctes sp.
Coelorinchus occa
Coryphaenoides colon
Coryphaenoides mexicanus
Dibranchius atlanticus
Dicrolene intronigra
Gadomus longifilis
Luciobrotula sp.
Monomitopus agassizi
Nezumia aequalis
Raja fuliginea
Sphagemacrurus grenadae
Stephanoberyx monae
Synaphobranchus sp.
Trachonurus villosus
Venefica procera
Ventrifossa occidentalis

72A13-45

412 m

27°46.7'N

94°47.5'W

20m Trawl

East Breaks Map (NG 15-1) Block No. 199

"A rich haul of fishes, shrimps, brachyurans, galatheids, squids."

CRUSTACEA: DECAPODA

Benthochascon schmitti
Ethusa microphthalma
Hymenopenaeus robustus
Lyreidus bairdi
Munida longipes
Munidopsis robusta
Palicus gracilis
Parapandalus willisi
Penaeopsis serrata
Pyromaia arachna
Rochinia crassa
Systellaspis pellucida

CRUSTACEA: ISOPODA

Bathynomus giganteus

ECHINODERMATA: ASTEROIDEA

Astropecten americanus
Doraster constellatus
Nymphaster arenatus

continued

72A13-45 continued

FISH

Bembrops gobioides
Chlorophthalmus agassizi
Chlorophthalmus chalybeius
Coelorinchus caribbaeus
Coelorinchus ? coelorhynchus carminatus
Gadella maraldi
Gnathagnus egregius
Hemanthius vivanus
Hoplostethus mediterraneus
Hymenocephalus italicus
Merluccius bilinearis
Poecilopsetta beani
Rajidae sp.
Setarches guentheri
Urophycis cirrata
Ventrifossa occidentalis

72A13-49

640-530 m

27°40'N

94°49.8'W

20m Trawl

East Breaks Map (NG 15-1) Block No. 287

"Rich haul."

POLYCHAETA

Hyalinoecia cf. stricta

MOLLUSCA: GASTROPODA

Gaza superba

CRUSTACEA: CIRRIPIEDIA

Arcoscalpellum regina

CRUSTACEA: DECAPODA

Glyphocrangon alispina

Glyphocrangon longleyi

Hymenopenaeus robustus

Munida valida

Munidopsis alaminos

Munidopsis erinaceus

Nematocarcinus rotundus

Nephropsis rosea

Parapagurus sp.

Psalidopus barbouri

Rochinia crassa

Stereomastis sculpta

Trichopeltarion nobile

CRUSTACEA: ISOPODA

Bathynomus giganteus

ECHINODERMATA: ASTEROIDEA

Astropecten americanus

Astropectenidae sp.

Benthopecten sp.

Brisingidae sp.

Ceramaster sp.

Cheiraster enoplus

Doraster constellatus

Goniopecten demonstrans

continued

72A13-49 continued

Midgardia xandaros
Nymphaster arenatus
Pseudarchaster gracilis
Psilaster cassiope
ECHINODERMATA: ECHINOIDEA
Phormosoma placenta
ECHINODERMATA: HOLOTHUROIDEA
Bathyploetes natans
ECHINODERMATA: OPHIUROIDEA
Bathypectinura heros
Ophiernus adpersum
Ophiochiton grandis
Ophioplax ljungmani
FISH
Bathophilus pawneeii
Bathygadus macrops
Bathygadus sp.
Breviraja sinusmexicanus
Chaunax pictus
Coelorinchus coelorhinchus carminatus
Conger oceanicus
Coryphaenoides colon
Dibranchius atlanticus
Diplacanthopoma brachysoma
Etmopterus spinax
Gadomus longifilis
Halosaurus guentheri
Luciobrotula sp.
Merluccius bilinearis
Nezumia aequalis
Poecilopsetta beani
Urophycis cirrata
Ventrifossa atlantica
Yarrella blackfordi

72A13-51 1399-1353 m 26°55.6'N 95°10.5'W 20m Trawl
Alaminos Canyon Map (NG 15-4) Block No. 15

PORIFERA
Euplectella sp.
Radiella sol
COELENTERATA: ALCYONARIA
Anthoptilum sp.
MOLLUSCA: CEPHALOPODA
Neorossia sp.
CRUSTACEA: DECAPODA
Acanthephyra eximia
Benthesicymus bartletti
Benthesicymus carinatus
Benthonectes filipes
Geryon quinquedens
Glyphocrangon aculeata
Glyphocrangon nobilis

continued

72A13-51 continued

Heterocarpus oryx
 Munidopsis nitida
 Munidopsis sigsbei
 Munidopsis simplex
 Nematocarcinus rotundus
 Nephropsis agassizi
 Parapagurus sp.
 Polycheles validus
 Stereomastis sculpta
 CRUSTACEA: ISOPODA
 Bathynomus giganteus
 ECHINODERMATA: ASTEROIDEA
 Pteraster abyssorum
 ECHINODERMATA: HOLOTHUROIDEA
 Pseudostichopus sp.
 FISH
 Aldrovandia affinis
 Aldrovandia gracilis
 Bathypterois longipes
 Cataeyx sp.
 Cetonurus globiceps
 Coryphaenoides mexicanus
 Dibranchus atlanticus
 Dicrolene intronigra
 Dicrolene sp.
 Stephanoberyx monae
 Synaphobranchus oregoni/brevidorsalis
 Venefica procera

72A13-53 1161 m 27°24.4'N 94°56.5'W 20m Trawl
 East Breaks Map (NG 15-1) Block No. 548

PORIFERA
 Euplectella sp.
 CRUSTACEA: DECAPODA
 Benthescymus bartletti
 Geryon quinquedens
 Glyphocrangon aculeata
 Glyphocrangon nobilis
 Heterocarpus oryx
 Munidopsis abbreviata
 Munidopsis longimanus
 Munidopsis sigsbei
 Munidopsis simplex
 Nematocarcinus rotundus
 Parapagurus sp.
 Stereomastis sculpta
 Uroptychus nitidus
 CRUSTACEA: ISOPODA
 Bathynomus giganteus
 ECHINODERMATA: ASTEROIDEA
 unidentified Asteroids

continued

72A13-53 continued

ECHINODERMATA: HOLOTHUROIDEA

Benthodytes sanguinolenta
Molpadia barbouri

FISH

Aldrovandia affinis
Bathypterois quadrifilis
Cataeyx sp.
Coryphaenoides mexicanus
Coryphaenoides sp.
Dicrolene intronigra
Gadomus longifilis
Monomitopus agassizi
Nezumia aequalis
Nezumia bairdi
Nezumia sp.
Sphagemacrurus grenadae
Stephanoberyx monae
Venefica procera

73A2-8 869 m 27°21'N 94°00'W 20m Trawl
East Breaks Map (NG 15-1) Block No. 656

CRUSTACEA: DECAPODA

Benthescymus bartletti
Geryon quinquedens
Glyphocrangon alispina
Glyphocrangon nobilis
Heterocarpus oryx
Lithodes agassizi
Munidopsis sigsbei
Nephropsis agassizi
Parapagurus sp.
Stereomastis sculpta

73A10-20 805-1134 m 27°15.3'N 93°41.4'W 20m Trawl
Keathley Canyon Map (NG 15-5) Block No. 225

PORIFERA

Eurete sp.
Geodia sp. C

MOLLUSCA: GASTROPODA

Ancistrotyrinx sp.
Gaza fisheri

CRUSTACEA: DECAPODA

Acanthacaris caeca
Acanthephyra armata
Aristaeus antillensis
Bathyplox typhla
Benthescymus bartletti
Geryon quinquedens
Glyphocrangon aculeata
Glyphocrangon alispina
Homolodromia paradoxa
Munida valida

continued

73A10-20 continued

Munidopsis spinosa
Nematocarcinus rotundus
Nephropsis aculeata
Psalidopus barbouri
Rochinia umbonata
Stereomastis sculpta
ECHINODERMATA: ASTEROIDEA
Goniopecten demonstrans
ECHINODERMATA: HOLOTHUROIDEA
Enypniastes ealcara
Molpadia barbouri
ECHINODERMATA: OPHIUROIDEA
Ophiernus adpersum
FISH
Barathronus sp.
Bathygadus macrops
Bathypterois quadrifilis
Bathyroconger vicinus
Coelorinchus occa
Coryphaenoides colon
Dibranchus atlanticus
Dicrolene sp.
Diplacanthopoma sp.
Gadiformes sp.
Gadomus arcuatus
Gadomus sp.
Howella sp.
Macrouridae sp.
Monomitopus sp.
Neoscopelus macrolepidotus
Nezumia aequalis
Nezumia sp.
Synaphobranchus oregoni/brevidorsalis
Yarella blackfordi

ANNOTATED BIBLIOGRAPHY

APPENDIX C

BIOLOGICAL REFERENCES

Bennington, J.P. 1979. Luminescent bacteria and deep-sea Macrourids (Pisces: Gadiformes) from the Gulf of Mexico. Ph.D. dissertation, Texas A&M Univ. 152 pp.

Photophores of five deep-sea macrourid fishes were examined for luminescent bacteria and compared to nonsymbiotic luminescent bacteria and nonluminescent bacteria from fishes and nearshore environments for ecological relationships between bacteria from various environments and those found in macrourid photophores. All of the macrourid photophores contained different strains of a single luminescent bacteria species, Photobacterium phosphoreum.

Booker, R.B. 1971. Some aspects of the biology and ecology of the deep-sea echinoid Phormosoma placenta. WIC. Thomson. M.S. thesis, Texas A&M Univ. 86 pp.

Bright, T.J. 1968. A survey of the deep-sea bottom fishes of the Gulf of Mexico below 350 meters. Ph.D. dissertation, Texas A&M Univ. 218 pp.

Bullis, H.R., Jr. 1956. Preliminary results of deep-water exploration for shrimp in the Gulf of Mexico by the M/V OREGON (1950-1956). Comm. Fish. Rev. 18(12):1-12.

Cairns, S.D., Jr. 1977. A checklist of the ahermatypic scleractinia of the Gulf of Mexico, with the description of new species. Gulf Res. Rep. 6(1): 9-15.

A total of 54 ahermatypic corals is presented in a checklist form for five geographic areas of the Gulf. Six of these are new records for the Gulf. A new species of Pourtalosmilia is described, which is also a new record for the genus in the western Atlantic.

Carney, R.S. 1971. Some aspects of the ecology of Mesothuria lactea Theel, a common bathyal holothurian in the Gulf of Mexico. M.S. thesis, Texas A&M Univ. 96 pp.

Castle, P. 1960. Two eels of the genus Synaphobranchus from the Gulf of Mexico. Fieldiana, Zool. 39(35):387-398.

Chace, F.A., Jr. 1939. Reports on the first Atlantis expedition to the West Indies. Preliminary descriptions of one new genus and 17 new species of decapod and stomatopod Crustacea. Mem. Soc. Cubana Hist. Nat. 13(1):31-54.

Chace, F.A., Jr. 1940. Reports on the scientific results of the Atlantis expeditions to the West Indies, under the joint auspices of the University of Havana and Harvard University. The brachyuran crabs. *Torreia*. 14(4):3-67.

Chace, F.A., Jr. 1942. Reports on the scientific results of the Atlantis expeditions to the West Indies, under the joint auspices of the University of Havana and Harvard University. The anomuran Crustacea, I. Galatheidea. *Torreia*. 11:1-106.

Coe, W.R. 1954. The nemertean fauna of the Gulf of Mexico. pp. 303-309. In: P.S. Galtsoff, ed. *Gulf of Mexico, its origin, waters, and marine life*. U.S. Fish Wildl. Serv., Fish. Bull. 55(89).

Culver, S.J. and M.A. Buzas. 1981. Foraminifera distribution of provinces in the Gulf of Mexico. *Nature*. 290(5804):328-329.

A synthesis of all published occurrences of foraminifera in the Gulf of Mexico was utilized in a cluster analysis to distinguish specific provinces based on foram distribution. Four large areas were isolated which showed an areal correlation with water masses of the Gulf. Another smaller province was distinguished which occurred at the mouth of the Mississippi delta.

Deichman, E. 1954. The holothurians of the Gulf of Mexico. pp. 381-410. In: P.S. Galtsoff, ed. *Gulf of Mexico, its origin, waters, and marine life*. U.S. Fish Wildl. Serv., Fish. Bull. 55(89).

Downey, M.E. 1973. Starfish from the Caribbean and Gulf of Mexico. *Smiths. Contr. Zool.* No. 126. 158 pp.

El-Sayed, S.Z. 1972. Primary productivity and standing crop of phytoplankton. pp. 8-13. In: V.C. Bushnell, ed. *Chemistry, primary productivity and benthic algae of the Gulf of Mexico*. Serial Atlas of the Marine Environment, Amer. Geogr. Soc. Folio 22.

Finger, K.L. 1981. Faunal reference list for Gulf of Mexico deep-water foraminifers recorded by Pflum and Frericks in 1976. *Jour. Foram. Res.* 11(3):241-251.

An aid to foraminiferologists studying the Pleistocene-Recent Gulf of Mexico slope faunas. A faunal reference list which is essentially an emending of Pflum and Frericks (1976) original report on the deep-water foraminifers of the Gulf of Mexico.

Firth, R.W., Jr. 1971. A study of the deep-sea lobsters of the families Polychelidae and Nephropidae (Crustacea, Decapoda). Ph.D. dissertation, Texas A&M Univ. 194 pp.

Firth, R.W., Jr. and W.E. Pequegnat. 1971. Deep-sea lobsters of the families Polychelidae and Nephropidae (Crustacea, Decapoda) in the Gulf of Mexico and Caribbean Sea. Texas A&M Res. Found., Dept. of Oceanogr. 106 pp.

Gaille, R.S. 1969. A preliminary review of the potential deep-water fishery off Texas between 50 and 300 fm. Comm. Fish. Rev. 31(4):28-29.

Grey, M. 1956. New records of deep-sea fishes, including a new species, Oneirodes bradburyae, from the Gulf of Mexico. Copeia. 1956(4):242-246.

Grey, M. 1959. Deep sea fishes from the Gulf of Mexico with the description of a new species Squalogadus intermedius (Macrouroididae). Fieldiana, Zool. 39(29):323-346.

James, B.M. 1972. Systematics and biology of the deep-water Palaeotaxodonta (Mollusca: Bivalvia) from the Gulf of Mexico. Ph.D. dissertation, Texas A&M Univ. 135 pp.

Kanazawa, R.H. 1957. A new species of eel, Coloconger meadi, and new records for the atelespid fish, Ijimaia antellarum Howell Rivero, both from the Gulf of Mexico. Copeia 1957 (3):234-235.

Kennedy, E.A., Jr. 1976. A distribution study of deep-sea macrobenthos collected from the western Gulf of Mexico. Ph.D. dissertation, Texas A&M Univ. 201 pp.

This study of the benthic macrofauna in the western Gulf revealed five faunal zones that were differentiated on a bathymetric basis. These were designated as Outer Continental Shelf, Upper Continental Slope, Lower Continental Slope, Continental Rise, and Abyssal Plain. Faunal breaks revealed by the similarity dendrogram, constructed from individual station data, support the proposed faunal zones. Recurrent patterns of species occurrence were used to formulate benthic assemblages, showing expected species and their relative abundance, for specific depths within the faunal zones. Data concerning species occurrence were not sufficient to warrant extension of existing biotic provinces into the deep sea. Analysis of sea-floor photographs revealed numerous living organisms, various plant fragments, sediment composition and texture, and other ichnological phenomena.

Knudsen, J. 1979. Deep-sea bivalves. pp. 195-224. In: S. van der Spoel, A.C. van Bruggen, and J. Lever, eds. Pathways in Malacology. Sheltema and Holkema BV, Utrecht.

A review of the literature since 1970, on abyssal and hadal bivalves. This paper does not deal exclusively with Gulf of Mexico fauna but it mentions some important points about the Gulf abyssal bivalves.

Lipka, D.A. 1970. The systematics and distribution of Enoploteuthidae and Cranchiidae (Cephalopoda:Oegopsida) from the Gulf of Mexico. M.S. thesis, Texas A&M Univ. 134 pp.

Lipka, D.A. 1975. The systematics and zoogeography of cephalopod Mollusca from the Gulf of Mexico. Ph.D. dissertation, Texas A&M Univ. 351 pp.

This report is primarily a description of 64 cephalopod species known to occur in the Gulf of Mexico. Possibly four new species are described as well as 19 which represent new records for the Gulf. A discussion of the systematics and zoogeography of the described cephalopods is included.

Meyer, D.L., C.G. Messing, and D.B. Macurda, Jr. 1973. Zoogeography of tropical western Atlantic crinoidea (Echinodermata). Bull. Mar. Sci. 28(3):412-441.

Mukai, L.S. 1974. The species composition and distribution of the asteroids of the Gulf of Mexico and the Caribbean. M.S. thesis, Texas A&M Univ. 72 pp.

Nelson, W.R. and J.S. Carpenter. 1968. Bottom longline explorations in the Gulf of Mexico. A report on "Oregon II's" first cruise. Comm. Fish. Rev. 30(10):57-62.

Pequegnat, L.H. 1970. A study of deep-sea caridean shrimps (Crustacea: Decapoda: Natantia) of the Gulf of Mexico. Ph.D. dissertation, Texas A&M Univ. 225 pp.

Pequegnat, L.H. 1972. Preliminary study of the fishery potential of deep-sea shrimps in the Gulf of Mexico. Sea Grant Program Annual Report, 1970-71. Texas A&M Univ. Sea Grant Prog., TAMU-SG-72-104:36-39.

Pequegnat, L.H. and W.E. Pequegnat. 1970. Deep-sea anomurans of superfamily Galattheoidea with descriptions of three new species. pp. 125-170. In: W.E. Pequegnat and F.A. Chace, Jr., eds. Contributions on the Biology of the Gulf of Mexico. Texas A&M Univ. Oceanogr. Studies, vol. 1. Gulf. Publ. Co., Houston.

Pequegnat, W.E. 1970. Deep-water brachyuran crabs. pp. 171-204. In: W.E. Pequegnat and F.E. Chace, Jr., eds. Contributions on the biology of the Gulf of Mexico. Texas A&M Univ. Oceanogr. Studies, vol. 1. Gulf Publ. Co., Houston.

Pequegnat, W.E. and F.A. Chace, Jr., eds. 1970. Contributions on the biology of the Gulf of Mexico. Texas A&M Univ. Oceanogr. Studies, vol. 1. Gulf Publ. Co., Houston.

Pequegnat, W.E., B.M. James, A.H. Bouma, W.R. Bryant, and A.D. Fredericks. 1972. Photographic study of deep-sea environments of the Gulf of Mexico. pp. 67-218. In: V.J. Henryard and R. Rezak, eds. Contributions on the geological oceanography of the Gulf of Mexico. Texas A&M Univ. Oceanogr. Studies, vol. 3. Gulf Publ. Co., Houston.

Pequegnat, W.E. and L.H. Pequegnat. 1970. Station list for benthic and mid-water samples taken by the R/V ALAMINOS, 1964-1969. pp. 1-16. In: W.E. Pequegnat and F.A. Chace, Jr., eds. Contributions on the biology of the Gulf of Mexico. Texas A&M Univ. Oceanogr. Studies, vol. 1. Gulf Publ. Co., Houston.

Pequegnat, W.E. and L.H. Pequegnat. 1971. New species and new records of Munidopsis (Decapoda:Galatheidae) from the Gulf of Mexico and Caribbean Sea. Texas A&M Univ. Oceanogr. Studies, 1 (Suppl.):1-24. Gulf Publ. Co., Houston.

Pequegnat, W.E., L.H. Pequegnat, R.W. Firth, Jr., B.M. James, and T.W. Roberts. 1971. Gulf of Mexico deep-sea fauna: Decapoda and Euphausiacea. Serial atlas of the marine environment, Amer. Geogr. Soc., Folio 20.

Phleger, F.B. 1955. Foraminiferal faunas in cores offshore from the Mississippi Delta. Papers in Mar. Biol. Oceanogr., Suppl. to V. 3 of Deep-Sea Res., pp. 45-57.

Powers, L.W. 1978. A catalogue and bibliography to the crabs (Brachyura) of the Gulf of Mexico. Contr. Mar. Sci. 20 (Suppl.):1-190.

Checklist of species compiled from the published literature. Reference to 352 species of 158 genera of 22 families.

Rayburn, R. 1975. Food of deep-sea demersal fishes of the northwestern Gulf of Mexico. M.S. thesis, Texas A&M Univ. 119 pp.

The food habits of seven Gulf of Mexico continental slope fish species are discussed, along with an estimate of fish biomass at different depth intervals. The deep-Gulf species discussed are: Nezumia hildebrandi, Cariburus zaniophorus, Halosaurus guentheri, Bathygadus vallanti, Dicrolene intronigra, Monomitopus agassizii, and Dibranchius atlanticus.

Roberts, T.W. 1970. A preliminary study of the family Penaeidae and their distribution in the deep water of the Gulf of Mexico. M.S. thesis, Texas A&M Univ. 97 pp.

Roberts, T.W. 1977. An analysis of deep-sea benthic communities in the northeast Gulf of Mexico. Ph.D. dissertation, Texas A&M Univ. 258 pp.

Data collected on the benthos of the continental slope and abyssal plain of the northeast Gulf of Mexico were analyzed in an effort to gain "baseline" knowledge of deep-sea community structure. The distribution of the benthos was compared to similar studies in the Gulf, and the benthos distribution in DeSoto Canyon was compared to that in the surrounding slope areas. No differences were found in either comparison. The author discusses the applicability of Sander's Stability-Time Hypothesis to his analysis of the data.

Rowe, G.T. 1966. A study of the deep benthos of the northwestern Gulf of Mexico. M.S. thesis, Texas A&M Univ. 89 pp.

Rowe, G.T. 1971. Benthic biomass and surface productivity. pp. 441-454. In: J.D. Costlow, ed. Fertility of the Sea, vol. 2.

Rowe, G.T. and D.W. Menzel. 1971. Quantitative benthic samples from the deep Gulf of Mexico with some comments on the measurement of deep-sea biomass. Bull. Mar. Sci. 21(2):556-566.

Rowe, G.T., P.T. Polloni, and S.G. Horner. 1974. Benthic biomass estimates from the northwestern Atlantic Ocean and the northern Gulf of Mexico. Deep-Sea Res. 21:641-650.

Spivey, H.R. 1979. Origins, distribution, and zoogeographic affinities of the cirripedia (Crustacea) of the Gulf of Mexico. Jour. Biogeogr. 8:153-176.

An historical and zoogeographical look at the cirriped fauna of the Gulf of Mexico. Seventy-eight species among 15 families make up the recent fauna. Palaeontological evidence is used to trace the origins of the major cirriped groups in the Gulf of Mexico.

Springer, S. and H.R. Bullis, Jr. 1956. Collections by the OREGON in the Gulf of Mexico. U.S. Fish Wildl. Serv., Spec. Sci. Rept. Fish. No. 196:134 pp.

Tierney, J.Q. 1954. The Porifera of the Gulf of Mexico. pp. 259-261. In: P.S. Galtsoff, ed. Gulf of Mexico, its origin, waters, and marine life. U.S. Fish Wildl. Serv., Fish. Bull. 55(89).

Voss, G.L. 1954. Cephalopoda of the Gulf of Mexico. pp. 475-478. In: P.S. Galtsoff, ed. Gulf of Mexico, its origin, waters, and marine life. U.S. Fish Wildl. Serv., Fish. Bull. 55(89).

Voss, G.L. 1956. A review of the cephalopods of the Gulf of Mexico. Bull. Mar. Sci. Gulf Carib. 6(2):85-178.

Waller, T.R. in prep. World Propeamussiidae and Pectinidae (yet untitled).

This work will probably be a series of monographs on the Propeamussiidae and Pectinidae, which will consist of about 10 parts. Part 1 will review morphology, anatomy, and supraspecific classification on a worldwide basis, while subsequent parts will deal with detailed species descriptions arranged by family and oceanic region. The new Western Atlantic propeamussiids will be described in Part 2, "The Propeamussiidae of the Western Atlantic".

Wenner, E.L. 1980. Notes on the biology of a deep-sea penaeid, Benthesicymus bartletti Smith. Crustaceana. 38(2):290-294.

The biology of Benthesicymus bartletti, an abundant deep-Gulf of Mexico species is discussed, including notes on its bathymetric distribution, reproduction, abundance, and size. However, the particular specimens examined were from the continental slope off the Middle Atlantic Bight.

CHEMICAL REFERENCES

Betzer, P.R. and M.E. Pilson. 1971. Particulate iron and the nepheloid layer in the western North Atlantic, Caribbean, and Gulf of Mexico. *Deep-Sea Res.* 18:753-761.

Custodi, G.L. 1971. A survey of mercury in the Gulf of Mexico. M.S. thesis, Texas A&M Univ. 140 pp.

Feely, R.A. 1974. Chemical characterization of the particulate matter in the near-bottom nepheloid layer of the Gulf of Mexico. Ph.D. thesis, Texas A&M Univ. 144 pp.

Feely, R.A. 1975. Major-element composition of the particulate matter in the near-bottom nepheloid layer of the Gulf of Mexico. *Mar. Chem.* 3:121-156.

A study of the chemical composition of the suspended matter in the nepheloid layer of the Gulf of Mexico. The composition of this material is compared with that of the suspended matter in the overlying water and underlying sediments, with intent to determine the source, distribution, and possible transport mechanisms of suspended matter in the nepheloid layer.

Feely, R.A., W.M. Sackett, and J.E. Harris. 1971. Distribution of particulate aluminum in the Gulf of Mexico. *Jour. Geophys. Res.* 76:5893-5902.

Fredericks, A.D. and W.M. Sackett. 1970. Organic carbon in the Gulf of Mexico. *Jour. Geophys. Res.* 75:2199-2206.

Giam, C.S., H.S. Chan, and G.S. Neff. 1976. Concentrations and fluxes of phthalates, DDTs and PCBs to the Gulf of Mexico. pp. 375-386. In: H.L. Windom and R.A. Duce, eds. *Marine Pollutant Transfer*. D.C. Heath.

Annotation not yet available.

Holcomb, C.W. 1971. Hydrocarbon potential of Gulf Series of western Gulf basin. pp. 887-900. In: I.H. Cram, ed. *Future petroleum provinces of the United States - their geology and potential*. Amer. Assoc. Petrol. Geol. Mem. 15, vol. 2.

Holmes, C.W. 1973. Distribution of selected elements in surficial marine sediments of the northern Gulf of Mexico continental shelf and slope. U.S. Geol. Survey Prof. Paper 814. 7 pp.

Holmes, C.W. 1976. Distribution, regional variation, and geochemical coherence of selected elements in the sediments of the central Gulf of Mexico. U.S. Geol. Survey Prof. Paper 928. 24 pp.

A semiquantitative six-step spectrographic method was used to analyze 2,482 sediment samples from 50 piston cores, averaging 6 m in length, from the Gulf of Mexico. Of the 30 elements scanned for, 20 (B, Ba, Be, Ca, Co, Cr, Cu, Fe, La, Mg, Mn, Nb, Ni, Pb, Sc, Sr, Ti, V, Y, Zr) occurred in a sufficient number of samples for valid statistical analysis. The analytical method used permitted rapid analysis of a large number of samples, however analytical resolution was sacrificed.

Holmes, R.S. and W.E. Hearn. 1942. Chemical and physical properties of some of the important alluvial soils of the Mississippi Drainage Basin. U.S.D.A. Tech. Bull. 833. 81 pp.

Iliffe, T.M. and J.A. Calder. 1974. Dissolved hydrocarbons in the eastern Gulf of Mexico loop and the Caribbean Sea. Deep-Sea Res. 21:481-488.

Newman, J.W., P.L. Parker, and E.W. Behrens. 1973. Organic carbon isotope ratios in Quaternary cores from the Gulf of Mexico. Geochim. Cosmochim. Acta.

Slowey, J.F. and D.W. Hood, 1971. Copper, manganese and zinc concentrations in Gulf of Mexico waters. Geochim. Cosmochim. Acta. 35:121-138.

Stevens, N.P., E.E. Bray, and E.D. Evans. 1956. Hydrocarbons in sediments of Gulf of Mexico. Amer. Assoc. Petrol. Geol. Bull. 40:975-983.

Trask, P.D. 1953. The sediments of the western Gulf of Mexico, II - Chemical studies of the western Gulf of Mexico. Papers in Phys. Oceanogr. Meteorol. 12:45-120. MIT and Woods Hole Oceanogr. Inst.

Trefry, J.H. 1977. The transport of heavy metals by the Mississippi River and their fate in the Gulf of Mexico. Ph.D. dissertation, Texas A&M Univ. 223 pp.

The specific objectives of this dissertation were to 1) determine present-day rates of transport of dissolved and particulate metals to the Gulf of Mexico from the Mississippi River, 2) isolate the chemical phases of particulate metal transport by the river and determine whether river particulates typify average crustal material, 3) identify alterations in metal distribution in river particulates across the freshwater-seawater interface, 4) determine metal concentrations and accumulation rates in nearshore sediments and the extent of metal remobilization within them, and 5) identify and trace metal enrichment in Gulf of Mexico pelagic sediment and relate it to grain size, Al, CaCO₃, sedimentation rate and other factors.

Trefry, J.H. 1981. A review of existing knowledge on trace metals in the Gulf of Mexico. pp. 225-259. In: Proceedings of a symposium on environmental research needs in the Gulf of Mexico (GOMEX), vol. II B. U.S. Dept. Comm., NOAA, Environ. Res. Lab.

A somewhat selective review of the present state of knowledge of trace metals in the Gulf of Mexico, which presents only the credible data available. The author discusses the sources, distributions and fate of heavy metals in the Gulf. Residence times of metals are estimated and geographically important areas are identified. Critical information gaps and potential research endeavors are also discussed.

Trefry, J.H. and B.J. Presley. 1976. Heavy metal transport from the Mississippi River to the Gulf of Mexico. pp. 39-76. In: H.L. Windom and R.A. Duce, eds. Marine Pollutant Transfer. D.C. Heath and Co., Lexington, Mass.

This study is an attempt to estimate the total flux of particulate and dissolved heavy metals from the Mississippi River to the Gulf of Mexico and to look for evidence that this flux has been influenced by man. Heavy metal concentrations were measured in Mississippi River water and suspended matter, and in Gulf of Mexico plankton and sediments. The total river load of several heavy metals and their distribution in the Gulf plankton and sediments is estimated.

Trefry, J.H. and R.F. Shokes. 1979. The history of heavy metal inputs to Mississippi Delta sediments. pp. 193-208. In: R.A. Geyer, ed. Studies in Marine Environmental Pollution. Wiley Interscience.

Annotation not yet available.

GEOLOGICAL REFERENCES

Addy, S.K. and R.T. Buffler. in press. Correlation of seismic reflectors from the shelf, slope, and abyssal regions of the northeastern Gulf of Mexico. Amer. Assoc. Petrol. Geol. Studies in Geology.

Annotation not yet available.

Amery, G.B. 1969. Structure of Sigsbee scarp, Gulf of Mexico. Amer. Assoc. Petrol. Geol. Bull. 53:2480-2482.

Amery, G.B. 1978. Structure of continental slope, northern Gulf of Mexico. pp. 141-153. In: A.H. Bouma, G.T. Moore, and J.M. Coleman, eds. Framework, Facies, and Oil-trapping Characteristics of the Upper Continental Margin. Amer. Assoc. Petrol. Geol. Studies in Geol. No. 7. Tulsa, Okla.

The author divides the northern Gulf of Mexico slope into four structurally distinct provinces: central slope, northwest slope, Mississippi slope, and lower slope. These provinces are distinguished by their structural styles which are related to the shape of diapirs and normal faults. A discussion of the structural styles of the provinces in relation to salt layers, sediment loading, and growth faults follows.

Antoine, J.W. 1972. Structure of the Gulf of Mexico. pp. 1-34. In: R. Rezak and V.J. Henry, eds. Contributions on the Geological and Geophysical Oceanography of the Gulf of Mexico. Texas A&M Univ. Oceanogr. Studies, vol. 3. Gulf Publ. Co., Houston.

Antoine, J.W. and W.R. Bryant. 1968. The major transition zones of the Gulf of Mexico: DeSoto and Campeche Canyons. Gulf Coast Assoc. Geol. Soc. Trans. 18:55. (Abstr.).

Antoine, J.W. and W.R. Bryant. 1969. Distribution of salt and salt structures in the Gulf of Mexico. Amer. Assoc. Pet. Geol. 53(12):2543-2550.

Antoine, J.W., W. Bryant, and B. Jones. 1967. Structural features of the continental shelf, slope, and scarp, northwestern Gulf of Mexico. Amer. Assoc. Petrol. Geol. Bull. 51:257-262.

Antoine, J.W. and J.I. Ewing. 1963. Seismic refraction measurements on the margins of the Gulf of Mexico. Jour. Geophys. Res. 68(7):1975-1996.

Antoine, J.W. and J.C. Gilmore. 1970. Geology of the Gulf of Mexico. Ocean Industry. 5(5):34-38.

Antoine, J.W. and B.R. Jones. 1967. Geophysical studies of the continental slope, scarp, and basin, eastern Gulf of Mexico. Gulf Coast Assoc. Geol. Soc. Trans. 17:268-286.

Antoine, J.W., R.G. Martin, Jr., T.G. Pyle, and W.R. Bryant. 1974. Continental margins of the Gulf of Mexico. pp. 683-693. In: C.A. Burk and C.L. Drake, eds. The Geology of Continental Margins. Springer-Verlag. New York.

Antoine, J.W. and T.E. Pyle. 1970. Crustal studies in the Gulf of Mexico. Tectonophysics. 10(5-6):477-494.

Appelbaum, B.S. 1972. Geologic investigation of a portion of upper continental slope: northern Alabamian Canyon region. Texas A&M Univ. Res. Found. Tech. Rept. 72-4-T. 77 pp.

Bailey, N.G. and L.E. Garrison. 1979. Single-channel high-resolution seismic data from the northern Gulf of Mexico Upper Continental Slope. U.S. Geol. Survey Open File Report 80-89. 2 pp.

Annotation not yet available.

Ballard, J.A. and R.H. Feden. 1970. Diapiric structures on the Campeche shelf and slope, western Gulf of Mexico. Geol. Soc. Amer. Bull. 81(2):505-512.

Beard, J.H., J. Boellstorff, L.C. Menconi, and G.R. Stude. 1974. Fission-track age of Pliocene volcanic glass from the Gulf of Mexico. Gulf Coast Assoc. Geol. Soc. Trans. 26:156-163.

Bergantino, R.N. 1971. Submarine regional geomorphology of the Gulf of Mexico. Geol. Soc. Amer. Bull. 82(3):741-752.

Booth, J.S. 1979. Recent history of mass-wasting on the upper continental slope, northern Gulf of Mexico, as interpreted from the consolidation states of the sediment. pp. 153-164. In: L.J. Doyle and O.H. Pilkey, eds. Geology of Continental Slopes. Soc. Econ. Paleont. Mineral. Spec. Pub. No. 27. Tulsa, Okla.

The objectives of this paper were 1) to demonstrate how consolidation data (of sediments) may be used to interpret the history of mass-wasting and 2) to determine the recent history of mass-wasting on the upper continental slope in the northern Gulf of Mexico. Interpretation was based on geotechnical and

geologic properties of 13 piston cores. Results indicated that the northern Gulf has been a dynamic environment for the last 10,000 years. Examples of mass-wasting in the Gulf are presented, and the causes for this sediment instability are outlined.

Booth, J.S. and L.E. Garrison. 1978. A geologic and geotechnical analysis of the upper continental slope adjacent to the Mississippi Delta. Proceedings Tenth Annual Offshore Technology Conference, Houston, Texas. OTC Paper No. 3165.

The results of an investigation of the upper continental slope adjacent to the modern (Balize) delta are described, based on the investigation objectives to 1) establish the basic geologic and geotechnical character of the surficial sediments, 2) gain an understanding of the recent geologic history, and 3) define potential geologic hazards in the area. A wide range of geologic and geotechnical analyses were performed using primarily acoustic profile and piston core data.

Bouma, A.H. 1968. Distribution of minor structures in the Gulf of Mexico sediments. Gulf Coast Assoc. Geol. Soc. Trans. 18:26-33.

Bouma, A.H. 1972. Distribution of sediments and sedimentary structures in the Gulf of Mexico. pp. 35-65. In: R. Rezak and V.J. Henry, eds. Contributions on the Geological and Geophysical Oceanography of the Gulf of Mexico. Texas A&M Univ. Oceanogr. Studies, vol. 3. Gulf Publ. Co., Houston.

Bouma, A.H. 1979. Continental Slopes. Soc. Econ. Paleon. Mineral. Spec. Publ. No. 27:1-15.

A general discussion and classification of continental slopes, particularly those in the Atlantic Ocean. The eastern Gulf of Mexico has a type D slope (one supported by growth of massive calcareous reefs) while the western Gulf has a type E slope (one controlled by evaporite layers and their resulting diapirs).

Bouma, A.H., W.R. Bryant, and J.W. Antoine. 1968. Origin and configuration of Alaminos Canyon, northwestern Gulf of Mexico. Gulf Coast Assoc. Geol. Soc. Trans. 18:290-296.

Bouma, A.H., W.R. Bryant, and D.K. Davies. 1971. TAMU results from the U.S.N.S. KANE 1969-expedition, Gulf of Mexico. Texas A&M Univ., Dept. Oceanogr. Rep. 71-18-T. 139 pp.

Bouma, A.H., O. Chancey, and G. Merkel. 1972. Alaminos Canyon area. pp. 153-179. In: R. Rezak and V.J. Henry, eds. Contributions on the Geological and Geophysical Oceanography of the Gulf of Mexico. Texas A&M Univ. Oceanogr. Studies, vol. 3. Gulf Publ. Co., Houston.

Bouma, A.H. and L.E. Garrison. 1979. Intraslope basins, Gulf of Mexico. Geol. Soc. Amer. Bull. Abstr. w. programs. 1979 Ann. Meeting, 392 (Abstr.).

Two types of intraslope basins that occur on the Gulf of Mexico continental slope are described on the basis of their origins. One type results from diapirism-induced damming of the submarine canyon, the other from diapiric uplifting which creates isolated depressions among local highs. The Gyre Basin is an example of the former while the Orca Basin is an example of the latter. The authors suggest that anoxic basins like the Gyre Basin may be suitable sites for offshore dumping of hazardous wastes.

Bouma, A.H., R.G. Martin, and W.R. Bryant. 1980. Shallow structure of upper continental slope, central Gulf of Mexico. Proceedings Twelfth Annual Offshore Technology Conference, Houston, Texas. OTC Paper No. 3913, pp. 583-587.

A report on the preliminary results of a long-term study of the tectonic history of the Gulf of Mexico. General conclusions are drawn from some 8,000 nautical miles of multichannel seismic reflection data.

Bouma, A.H., G.T. Moore, and J.M. Coleman, eds. 1978. Framework, Facies, and Oil-trapping Characteristics of the Upper Continental Margin. Amer. Assoc. Petrol. Geol. Studies in Geol. No. 7.

A collection of 15 papers based on presentations at the 1976 AAPG short course "Beyond the Shelf Break", conducted at the New Orleans national meeting, dealing primarily with characteristics of slope deposits of the northern Gulf of Mexico, the modes of deposition, stratigraphic relationships, and generalized structural features of sedimentation on other continental margins. The papers can be grouped into five categories: 1) the overall geologic setting of the Gulf of Mexico, 2) a conceptual treatment of seismic stratigraphy and paleoenvironments, 3) regional Gulf stratigraphy and structure of the Mexico continental margin, 4) continental slope sediments and paleoenvironments, and 5) the seismic, sedimentologic, and geochemical aspects of intraslope basins. Various papers within this volume are annotated under the respective author listings.

Bouma, A.H., L.B. Smith, B.R. Sidner, and T.R. McKee. 1975. Submarine geomorphology and sedimentation patterns of the Gyre Intraslope Basin, northwest Gulf of Mexico. Texas A&M Univ. Res. Found. Proj. 3196. Tech. Rept. No. 75-9-T. 163 pp.

This technical report was the basis for the article by the same authors, cited below.

Bouma, A.H., L.B. Smith, B.R. Sidner, and T.R. McKee. 1978. Intraslope basin in northwest Gulf of Mexico. pp. 289-302. In: A.H. Bouma, G.T. Moore, and J.M. Coleman, eds. Framework, Facies, and Oil-trapping Characteristics of the Upper Continental Margin. Amer. Assoc. Petrol. Geol. Studies in Geol. No. 7. Tulsa, Okla.

The Gyre Basin, located on the continental slope in the northwestern Gulf of Mexico, is described in terms of its morphology, geologic setting, shallow subbottom characteristics and sediments. The basin probably developed by salt blockage of a submarine-canyon complex.

Brooks, H.K. 1973. Geological Oceanography. IIE-1 to IIE-49. In: J.I. Jones, R.E. Ring, M.O. Rinkel, and R.E. Smith, eds. A summary of knowledge of the eastern Gulf of Mexico. State Univ. System of Fla. Inst. of Oceanogr., St. Petersburg.

Bryant, W.R., J.W. Antoine, M. Ewing, and B. Jones. 1968. Structure of Mexican continental shelf and slope, Gulf of Mexico. Amer. Assoc. Petrol. Geol. Bull. 52(7):1204-1227.

Bryant, W.R., A.A. Meyerhoff, N.K. Brown, Jr., M.A. Furrer, T.E. Pyle, and J.W. Antoine. 1969. Escarpments, reef trends, and diapiric structures, eastern Gulf of Mexico. Amer. Assoc. Petrol. Geol. Bull. 53(12):2506-2542.

Buffler, R.T., F.J. Shaub, R. Huerta, A.B.K. Ibrahim, and J.S. Watkins. 1981. A model for the early evolution of the Gulf of Mexico basin. Oceanol. Acta, 26th Internat. Geol. Congress:129-136.

Annotation not yet available.

Buffler, R.T., J.S. Watkins, F.J. Shaub, and J.L. Worzel. 1980. Structure and early geologic history of the deep central Gulf of Mexico basin. pp. 3-16. In: R.H. Pilger, ed. The origin of the Gulf of Mexico and the early opening of the central North Atlantic Ocean - a symposium. Louisiana State Univ., Baton Rouge, Louis.

Annotation not yet available.

Burk, C.A., M. Ewing, J.L. Worzel, A.O. Beall, Jr., W.A. Berggren, D. Bukry, A.G. Fischer, and E.A. Pessagno, Jr. 1969. Deep-sea drilling into the Challenger Knoll, central Gulf of Mexico. Amer. Assoc. Petrol. Geol. Bull. 53(7):1338-1347.

Carsey, J.B. 1950. Geology of Gulf Coast area and continental slope, Gulf of Mexico. Amer. Assoc. Petrol. Geol. Bull. 34:361-385.

Caughey, C.A. and C.J. Stuart. 1976. Where the potential is in the deep Gulf of Mexico. World Oil. 183(1):67-72.

Annotation not yet available.

Coleman, J.M. and L.E. Garrison. 1977. Geological aspects of marine slope stability, northwestern Gulf of Mexico. Marine Geotechnology. 2:9-44.

A large number of data on the continental shelf and upper continental slope off the modern Mississippi River are compiled and used to document the major types of slope instabilities. Seven major types of sediment instabilities are identified: peripheral slumping, shallow diapiric intrusions, radial graben (tensional faulting), circular collapse depressions, surface mudflows, shelf-edge arcuate slumps, and various deep-seated faults.

Coleman, J.M., D.B. Prior, and J.E. Lindsay. in press. Deltaic influences on shelf edge instability processes. In: D.J. Stanley and G.T. Moore, eds. The shelf break - critical interface on continental margin. Soc. Econ. Paleon. Mineral. Spec. Publ. 33.

Annotation not yet available.

Creager, J.S. 1958. A canyon-like feature in the Bay of Campeche. Deep-Sea Res. 5(2):169-172.

Curry, J.R. 1960. Sediments and history of Holocene transgression, continental shelf, northwest Gulf of Mexico. pp. 221-266. In: F.P. Shepard, F.B. Phleger, and Tj. van Andel, eds. Recent sediments, northwest Gulf of Mexico. Amer. Assoc. Petrol. Geol. Tulsa, Okla.

Davies, D.K. 1968. Carbonate turbidities, Gulf of Mexico. Jour. Sed. Petrology. 38(4):1100-1109.

Davies, D.K. 1972. Deep sea sediments and their sedimentation, Gulf of Mexico. Amer. Assoc. Petrol. Geol. Bull. 56(11):2212-2239.

Davies, D.K. and W.R. Moore. 1970. Dispersal of Mississippi sediment in the Gulf of Mexico. Jour. Sed. Petrology. 40(1):339-353.

deJong, A. 1968. Stratigraphy of the Sigsbee scarp from a reflection survey (Abstr.). Soc. Expl. Geol. Fort Worth Meeting Program. p. 51.

Devine, S.B., R.E. Ferrell, Jr., and G.K. Billings. 1973. Mineral distribution patterns, deep Gulf of Mexico. Amer. Assoc. Petrol. Geol. Bull. 57(1):28-41.

Emsinger, H.R. and J.E. Matthews. 1972. Origin of salt domes in Bay of Campeche, Gulf of Mexico. Amer. Assoc. Petrol. Geol. Bull. 56(4):802-807.

Ewing, J., J. Antoine, and M. Ewing. 1960. Geophysical measurements in the western Caribbean Sea and in the Gulf of Mexico. Jour. Geophys. Res. 65:4087-4126.

Ewing, J., N. Edgar, and J.W. Antoine. 1968. Structure of the Gulf of Mexico and Caribbean Sea. pp. 321-358. In: A.E. Maxwell, ed. The Sea. vol. 4, pt. II. Wiley-Interscience.

Ewing, J.I., J.L. Worzel, and M. Ewing. 1962. Sediments and oceanic structural history of the Gulf of Mexico. Jour. Geophys. Res. 67(6):2509-2527.

Ewing, M. and J. Antoine. 1966. New seismic data concerning sediments and diapiric structures in Sigsbee Deep and upper continental slope. Gulf of Mexico. Amer. Assoc. Petrol. Geol. Bull. 50(3):479-504.

Ewing, M., D.B. Ericson, and B.C. Heezen. 1958. Sediments and topography of the Gulf of Mexico. pp. 995-1053. In: L.G. Weeks, ed. Habitat of Oil. Amer. Assoc. Petrol. Geol. Tulsa, Okla.

Ewing, M. and J.I. Ewing. 1966. Geology of the Gulf of Mexico. pp. 145-164. In: Exploiting the ocean. Marine Tech. Soc., Second Ann. Conf. and Exhibit. Trans. Suppl. Washington, D.C., Mar. Tech. Soc.

Ewing, M., J.L. Worzel, et al. 1969. Initial reports of the Deep Sea Drilling Project: Washington, D.C., U.S. Government, vol. 1. 672 pp.

Ferebee, T.W. 1978. Sedimentation in the Mississippi Trough. M.S. thesis, Texas A&M Univ. 179 pp.

Annotation not yet available.

Ferebee, T.W. and W.R. Bryant. 1979. Sedimentation in the Mississippi Trough. Texas A&M Univ., College of Geosciences. Tech. Rept. 79-4-T. 178 pp.

Annotation not yet available.

Ferrell, R.E., P.A. Flanagan, and S.B. Devine. 1971. Comparative mineralogy of recent and Pleistocene sediments from the deep Gulf of Mexico. Part D. In: J.P. Morgan and R.E. Ferrell, eds. Quarternary geology of the Louisiana continental shelf. U.S. Geol. Survey Tech. Rep. No. 3. Louisiana State Univ., Baton Rouge, Louis.

Fisk, H.N. and E. McFarlan, Jr. 1955. Late Quaternary deltaic deposits of the Mississippi River. pp. 279-302. In: A. Poldervaart, ed. Crust of the Earth. Geol. Soc. Amer. Spec. Paper 62.

Frohlich, C. 1982. Seismicity of the central Gulf of Mexico. *Geology*. 10:103-106.

This study describes a 1978 earthquake that occurred in the Gulf of Mexico near the edge of the Mississippi Fan, at a depth of about 15 km (approximately the depth of the Moho). The Gulf is practically aseismic, but the location and reverse-faulting mechanism of this event suggest that it may be related to stresses associated with the downwarping of the lithosphere caused by the accumulation of sediments from the Mississippi River.

Garrison, L.E. 1974. The instability of surface sediments on parts of the Mississippi Delta front. U.S. Geol. Survey Open File Report 74-7. 9 pp.

Garrison, L.E. 1976. The U.S.G.S. Delta Project: Studies of bottom stability. Marine Slope Stability Conference, Oct. 13-15, Baton Rouge, Louis.

Annotation not yet available.

Garrison, L.E., S.M. Casby, T.E. Tatum, Jr., and J.S. Booth. 1977. Geological hazards of the upper continental slope of the Gulf of Mexico. Proceedings Ninth Annual Offshore Technology Conference. OTC Paper No. 2733.

This paper describes a project begun by the U.S. Geological Survey to map the distribution of unstable bottom features on the northern Gulf of Mexico Continental Slope and to estimate the present degree of their instability. A preliminary interpretation of seismic reflection and piston core data indicated that many slump features are relict from late Pleistocene low sea levels but that some are presently unstable. The slope area off the Mississippi Delta seems to have active faulting, ancient slumps, and a large mud-flow.

Garrison, L.E., J.M. Coleman, and D.B. Prior. 1978. Delta draws interest in research. *Offshore* 38(5):346-354.

An informative, generalized version of geological, hydrological, and geomorphological research of the Mississippi River Delta, stimulated by findings that some parts of the offshore sediments are extremely unstable. The problems of slope instability near the offshore delta are discussed.

Garrison, L.E., N.H. Kenyon, and A.H. Bouma. in press. Channel systems and lobe construction of the eastern Mississippi Fan lobe. *Geo-Marine Letters*.

Annotation not yet available.

Garrison, L.E. and R.G. Martin, Jr. 1973. Geologic structures in the Gulf of Mexico basin. U.S. Geol. Survey Prof. Paper. 773. U.S. Govt. Printing Off., Washington, D.C. 85 pp.

Garrison, L.E., E. Reimnitz, and R.G. Martin. 1972. 1970 cruise of R/V CADETE VIRGILIO URIBE; Acoustic-reflection Profiles, western continental margin, Gulf of Mexico. U.S. Geol. Survey Limited Distribution Report.

Garrison, L.E. and D.A. Sangrey. 1977. Submarine landslides. USGS Yearbook, Fiscal Year 1977. U.S. Dept. Interior/Geological Survey.

Annotation not yet available.

Gealy, B.L. 1955. Topography of the continental slope in northwest Gulf of Mexico. *Geol. Soc. Amer. Bull.* 66:203-228.

Goldstein, A. 1942. Sedimentary petrologic provinces in northern Gulf of Mexico. *Jour. Sed. Petrol.* 12:77-84.

Gough, D.I. 1967. Magnetic anomalies and crustal structure in the Eastern Gulf of Mexico. *Amer. Assoc. Petrol. Geol. Bull.* 51:200-211.

Grady, J.R. 1970. Distribution of sediment types: northern Gulf of Mexico. NOAA, Nat. Mar. Fish. Serv. Biol. Lab. Galveston, Texas. Map 1 p.

Greenman, N.N. and R.J. LeBlanc. 1956. Recent marine sediments and environments of northwest Gulf of Mexico. *Amer. Assoc. Petrol. Geol. Bull.* 40(5): 813-847.

Griffin, G.M. 1962. Regional clay-mineral facies products of weathering intensity and current distribution in the northeastern Gulf of Mexico. *Geol. Soc. Amer. Bull.* 73:737-768.

Grim, R.E. and W.D. Johns. 1954. Clay mineral investigation of sediments in northern Gulf of Mexico. *Proc. Second Nat. Conf. Clays and Clay Minerals.* Nat. Acad. Sci. Nat. Res. Council Pub. 327. pp. 81-103.

Hagerty, R.M. 1969. Clay mineralogy of the southwestern Gulf of Mexico and adjacent river outlets. Ph.D. thesis, Texas A&M Univ. 111 pp.

Hales, A.L. 1973. The crust of the Gulf of Mexico: a discussion. Tectonophysics. (20):217-225.

Hall, D.J., T.D. Cavanaugh, J.S. Watkins, and K.J. McMillen. in press. The rotational origin of the Gulf of Mexico based on regional free-air gravity data.

Annotation not yet available.

Harbison, R.N. 1968. Geology of DeSoto Canyon. Jour. Geophys. Res. 73(16): 5175-5185.

Harding, J.L. and W.D. Nowlin. 1966. Gulf of Mexico. pp. 324-331. In: R.W. Fairbridge, ed. The Encyclopedia of Oceanography. Reinhold Publ. Co., New York.

Harlan, R.W. 1966. A clay mineral study of Recent and Pleistocene sediments from the Sigsbee Deep. Ph.D. dissertation, Texas A&M Univ. 147 pp.

Holcomb, C.W. 1971. Hydrocarbon potential of Gulf Series of western Gulf basin. pp. 887-900. In: I.H. Cram, ed. Future petroleum provinces of the United States - their geology and potential. Amer. Assoc. Petrol. Geol. Mem. 15, vol. 2.

Holland, W.C. 1970. Bathymetry maps eastern continental margin, U.S.A. of 3, Northern Gulf of Mexico. Amer. Assoc. Petrol. Geol.

Hottman, W.E. 1975. Areal distribution of clay minerals and their relationship to physical properties, Gulf of Mexico. M.S. thesis, Texas A&M Univ. 53 pp.

Annotation not yet available.

Houtz, R., J.E. Ewing, and X. Le Pichon. 1968. Velocity of deep-sea sediments from sonobuoy data. Jour. Geophys. Res. 73(8):2615-2641.

Huang, T.C. and H.C. Goodell. 1970. Sediments and sedimentary processes of eastern Mississippi Cone, Gulf of Mexico. Amer. Assoc. Petrol. Geol. Bull. 54(11):2070-2100.

Huerta, R. 1980. Seismic, stratigraphic and structural analysis of northeast Campeche Escarpment, Gulf of Mexico. M.S. thesis, Univ. of Texas, Austin. 107 pp.

Annotation not yet available.

Humphris, C.C., Jr. 1978. Salt movement on continental slope, northern Gulf of Mexico. pp. 69-85. In: A.H. Bouma, G.T. Moore, and J.M. Coleman, eds. Framework, Facies, and Oil-trapping Characteristics of the Upper Continental Margin. Amer. Assoc. Petrol. Geol. Studies in Geol. No. 7. Tulsa, Okla.

This paper relates sediment deposition to salt movement on the Gulf of Mexico continental slope. Salt dome growth on the slope, and the origin of the Sigsbee Escarpment are discussed, and a model for the formation of the Gulf of Mexico is presented.

Ibrahim, A.K., J. Carye, G. Latham, and R.T. Buffler. 1981. Crustal structure in the Gulf of Mexico from OBS refraction and multichannel reflection data. Amer. Assoc. Petrol. Geol. Bull. 65(7):1207-1229.

This is a first-time report of the detailed results of the 12 reversed refraction profiles collected by the University of Texas Marine Science Institute - Galveston Geophysical Laboratory in a long-term project to study the geology and geophysics of the Gulf of Mexico basin. The data confirm earlier refraction interpretation that most of the deep Gulf basin is underlain by an oceanic crustal layer flanked by transitional crust. This layer may have been formed by a mantle thermal event accompanied by a period of rapid sea-floor spreading.

Ibrahim, A.K. and E. Uchupi. in press. Continental/Oceanic crustal transition in the Gulf Coast Geosyncline. Amer. Assoc. Petrol. Geol. Mem. 34.

Annotation not yet available.

Johns, W.D. and R.E. Grim. 1958. Clay mineral composition of Recent sediments from the Mississippi River delta. Jour. Sed. Petrol. 28(2):186-199.

Jones, B.R., J.W. Antoine, and W.R. Bryant. 1967. A hypothesis concerning the origin and development of salt in the Gulf of Mexico sedimentary basin. Gulf Coast Assoc. Geol. Soc. Trans. 17:211-216.

Jordan, G.F. 1951. Continental slope off Apalachicola River, Florida. Amer. Assoc. Petrol. Geol. Bull. 35(9):1978-1993.

Kennett, J.P. and P. Huddleston. 1972. Late Pleistocene paleoclimatology, foraminiferal biostratigraphy and tephrochronology, western Gulf of Mexico. Quaternary Res. 2:38-69.

Ladd, J.W., R.T. Buffler, J.S. Watkins, and J.L. Worzel. 1976. Deep seismic reflection results from the Gulf of Mexico. *Geology*. 4:365-368.

New data are reported on the deep structure and geologic history of the central gulf as revealed by two 24-fold multichannel seismic lines, one extending from the Gulf of Campeche NNE to the Sigsbee Escarpment and another extending from the Challenger Knoll SE to the Campeche Escarpment. A thick sedimentary section and six overlying seismic units are defined on the basis of reflection characteristics and basinwide continuity.

Ladd, J.W., R.T. Buffler, J.S. Watkins, J.L. Worzel, and A. Carranza. 1976. Interpretation of multi-channel seismic reflection records from the Gulf of Mexico. *Phys. Earth Planet. Inter.* 12:241-247.

Details of the structure, stratigraphy, and geologic history beneath the abyssal plain of the Gulf of Mexico are presented through the interpretation of multi-channel seismic reflection data. The data show deep sub-salt reflectors and a deep irregular acoustic basement which probably represents oceanic crust formed during the Mesozoic. The crust seems to be composed of six seismic units.

Ladd, J.W. et al. 1976. Multi-channel seismic reflection results from the western Gulf of Mexico. *An. Acad. Bras. Cienc.* 48(Supplemento):141-151.

Annotations not yet available.

Lehner, P. 1969. Salt tectonics and Pleistocene stratigraphy on continental slope of northern Gulf of Mexico. *Amer. Assoc. Petrol. Geol. Bull.* 53(12): 2431-2479.

Lofton, C.L. and W.M. Adams. 1971. Possible future petroleum provinces of Eocene and Paleocene, western Gulf basin. pp. 855-886. *In*: I.H. Cram, ed. *Future petroleum provinces of the United States - their geology and potential*, vol. 2. *Amer. Assoc. Petrol. Geol. Mem.* 15.

Long, J.M. 1978. Seismic stratigraphy of part of the Campeche Escarpment, southern Gulf of Mexico. M.S. thesis, Univ. of Texas, Austin. 99 pp.

Annotations not yet available.

Ludwick, J.C. 1964. Sediments in the northeastern Gulf of Mexico. pp. 204-238. *In*: R.L. Miller, ed. *Papers in Marine Geology*. MacMillan Co., New York.

Lynch, S.A. 1954. Geology of the Gulf of Mexico. pp. 67-86. *In*: P.S. Galtsoff, ed. *Gulf of Mexico: its origin, waters, and marine life*. U.S. Fish Wildl. Serv., *Fish. Bull.* 55(89).

Lyons, P.L. 1957. Geology and geophysics of the Gulf of Mexico. Gulf Coast Assoc. Geol. Soc. Trans. 7:1-10.

Martin, R.G., Jr. 1972. Structural feature of the continental margin, north-eastern Gulf of Mexico. U.S. Geol. Survey Prof. Paper 800-B. pp. B1-B8. U.S. Govt. Printing Off., Washington, D.C.

Martin, R.G. 1978. Northern and eastern continental margin: stratigraphic and structure framework. pp. 21-42. In: A.H. Bouma, G.T. Moore, and J.M. Coleman, eds. Framework, Facies, and Oil-trapping Characteristics of the Upper Continental Margin. Amer. Assoc. Petrol. Geol. Studies. No. 7. Tulsa, Okla.

A digest of the geologic highlights of the continental margin of the northern and eastern regions of the Gulf of Mexico. It is not an exhaustive summary of knowledge of the province, but rather a broad framework of reference for the subjects included in the volume.

Martin, R.G., Jr. 1980. Distribution of salt structures in the Gulf of Mexico: map and descriptive text. U.S. Geol. Survey Misc. Field Studies Map MF-1213, Scale 1:2,500,000. 8 pp.

Annotation not yet available.

Martin, R.G., Jr. and A.H. Bouma. 1978. Physiography of Gulf of Mexico. pp. 3-19. In: A.H. Bouma, G.T. Moore, and J.M. Coleman, eds. Framework, Facies, and Oil-trapping Characteristics of the Upper Continental Margin. Amer. Assoc. Petrol. Geol. Studies in Geol. No. 7. Tulsa, Okla.

A summary of the physiography of the Gulf of Mexico, focusing on the continental slope province, but including descriptions of all the physiographic provinces and familiar geomorphic features in the Gulf, with intentions of ordering the physiographic names into a coherent scheme.

Martin, R.G., Jr. and A.H. Bouma. 1981. Evidence of active diapirism and engineering constraints, Texas-Louisiana slope, northwest Gulf of Mexico. Marine Geotechnology.

Evidence is presented that supports the authors conclusions that the continental slope region of the northern Gulf of Mexico is undergoing active diapirism and consequent slope steepening. Topographic highs are related to vertical diapiric growth while topographic depressions are related to withdrawal of large volumes of salt and shale. The distribution patterns of both diapiric features and sediment accumulations on the slope are explained as the result of a complex relationship between sediment loading and diapirism. Because most of the sediments on the flanks of diapiric structures consist of underconsolidated muds, slumping is predicted to take place regularly in response to further diapiric movement.

Martin, R.G. and J.E. Case. 1975. Geophysical studies in the Gulf of Mexico. pp. 65-106. In: A.E.M. Nairn and F.G. Stehli, eds. The Ocean Basins and Margins, vol. 3. The Gulf of Mexico and the Caribbean. Plenum Press, New York.

This chapter is a discussion of the Gulf of Mexico's crustal structure as inferred from seismic refraction, magnetic, gravity, and heat flow data. Some of the main interpretations that are important in understanding the evolution of the gulf basin are described.

Martin, R.G., Jr. and R.G. Foote. 1981. Geology and geophysics of the maritime boundary assessment areas. pp. 30-67. In: R.B. Powers, ed. Geologic framework, petroleum potential, petroleum resource estimates, mineral and geothermal resources, geologic hazards, and deep-water drilling technology of the maritime boundary region in the Gulf of Mexico. U.S. Geol. Survey Open-File Rept. 81-265.

Annotation not yet available.

Mason, B.B. 1971. Summary of possible future petroleum potential of Region 6, western Gulf basins. pp. 805-812. In: I.H. Cram, ed. Future petroleum provinces of the United States - their geology and potential, vol. 2. Amer. Assoc. Petrol. Geol. Mem. 15.

McAllister, R.F., Jr. 1964. Clay minerals from west Mississippi Delta marine sediments. pp. 457-473. In: R.L. Miller, ed. Papers in Marine Geology. MacMillan Co., New York.

McFarlan, E. in prep. Lower Cretaceous geology - Gulf of Mexico Basin. Chapter 10. In: A. Salvador and R.T. Buffler, eds. The Gulf of Mexico Basin. Geol. Soc. America.

Annotation not yet available.

McGeary, D.F.R. and J.E. Damuth. 1973. Postglacial iron-rich crusts in hemipelagic deep-sea sediment. Geol. Soc. Amer. Bull. 84:1201-1212.

McKee, T.R., L.M. Jeffrey, B.J. Presley, and U.G. Whitehouse, II. 1978. Holocene sediment geochemistry of continental slope and intraslope basin areas, northwest Gulf of Mexico. pp. 313-326. In: A.H. Bouma, G.T. Moore, and J.M. Coleman, eds. Framework, Facies, and Oil-trapping Characteristics of the Upper Continental Margin. Amer. Assoc. Petrol. Geol. Studies in Geol. No. 7. Tulsa, Okla.

This paper compares a "normal" slope environment to that encountered in four intraslope basins. Three of the basins are "normal" oxic types which are illustrated by the Gyre basin while the fourth, the Orca basin, contains a thick layer of high-salinity, anoxic water.

Mitchum, R.M., Jr. 1978. Seismic stratigraphic investigation of west Florida Slope, Gulf of Mexico. pp. 193-224. In: A.H. Bouma, G.T. Moore, and J.M. Coleman, eds. Framework, Facies, and Oil-trapping Characteristics of the Upper Continental Margin. Amer. Assoc. Petrol. Geol. Studies in Geol. No. 7. Tulsa, Okla.

Seven core holes and 2,500 nautical miles of seismic sparker lines from the West Florida Slope were analyzed to determine its post-Early Cretaceous geologic development. The development of the Florida slope and the causative processes are presented from the Early Cretaceous to the Pleistocene.

Moody, C.L. 1967. Gulf of Mexico distributive province. Amer. Assoc. Petrol. Geol. Bull. 51(2):179-199.

Moore, D.G. and J.R. Curray. 1963. Structural framework of the continental terrace, northwest Gulf of Mexico. Jour. Geophys. Res. 68(6):1725-1747.

Moore, G.T., G.W. Starke, L.C. Bonham, and H.O. Woodbury. 1978. Mississippi Fan, Gulf of Mexico - physiography, stratigraphy, and sedimentational patterns. pp. 155-191. In: A.H. Bouma, G.T. Moore, and J.M. Coleman, eds. Framework, Facies, and Oil-trapping Characteristics of the Upper Continental Margin. Amer. Assoc. Petrol. Geol. Studies in Geol. No. 7. Tulsa, Okla.

A general overview of the geology of the Mississippi Fan. Core data and seismic profiles from a variety of sources: oil companies, Lamont-Doherty Geological Observatory, and the National Geophysical and Solar-Terrestrial Data Center, are utilized to describe the geomorphology of the upper, middle, and lower fan. Seismic characteristics of the fan are discussed, particularly of the upper part of the sedimentary section (Units A, B, and C). The sediments of each unit are studied with reference to the Neogene-Quaternary regional depositional patterns.

Moore, G.T., H.O. Woodbury, J.L. Worzel, J.S. Watkins, and G.W. Starke. 1979. Investigation of Mississippi Fan, Gulf of Mexico. pp. 383-402. In: J.S. Watkins, L. Montadert, and P.W. Dickerson, eds. Geological and geophysical investigations of continental margins. Amer. Assoc. Petrol. Geol. Mem. 29. Tulsa, Okla.

The Mississippi Fan is discussed in reference to its physiography, age of sediments, stratigraphy, sedimentation rates, petroleum potential, and geologic history. The fan is divided into three geomorphic units: upper, middle, and lower, based on 3.5 kHz high-resolution records and bathymetric data. The different morphology and channel system for each is discussed. Seismic-stratigraphic units of the fan are also recognized but only Unit A (the upper interval) is discussed in detail. The petroleum potential of the fan is lightly discussed.

Moore, G.W. and L. del Castillo. 1974. Tectonic evolution of the southern Gulf of Mexico. Geol. Soc. Amer. Bull. 85:607-618.

Murray, H.H. and J.L. Harrison. 1956. Clay mineral composition of Recent sediments from the Sigsbee Deep. *Jour. Sed. Petrol.* 6:363-368.

Newkirk, T.F. 1971. Possible future petroleum potential of Jurassic Western Gulf basin. pp. 927-953. *In*: I.H. Cram, ed. Future petroleum provinces of the United States - their geology and potential. Amer. Assoc. Petrol. Geol. Mem. 15, vol. 2.

Newman, J.W., P.L. Parker, and E.W. Behrens. 1971. Quaternary sediments from the Gulf of Mexico: characterization by organic carbon isotope ratios (Abstr.) *Geol. Soc. America & Assoc. Soc. Mtg. Abstr. w. Program.* 3(7): 658-659.

Nowlin, W.D., Jr., J.L. Harding, and D.E. Amstutz. 1965. A reconnaissance study of the Sigsbee Knolls of the Gulf of Mexico. *Jour. Geophys. Res.* 70(6):1339-1347.

Ousterhoudt, W.J. 1946. The seismograph discovery of an ancient Mississippi River channel (Abstr.). *Geophysics.* 11(3):417.

Paine, W.R. and A.A Meyerhoff. 1970. Gulf of Mexico Basin: interactions among tectonics, sedimentation, and hydrocarbon accumulation. *Gulf Coast Assoc. Geol. Soc. Trans.* 20:5-44.

Penrose, N.L. and J.P. Kennett. 1979. Anoxic and aerobic basins in the northern Gulf of Mexico. Comparison of microfossil preservation. *Geol. Soc. Amer. Bull. Abstr. w. Programs.* 1979 Ann. Meeting. 493 (Abstr.).

The authors compare microfossil assemblages between the anoxic Orca Basin and a nearby aerobic basin. The anoxic sediments contain well-preserved foraminifera, radiolarians, and pteropods, while the aerobic sediments are nearly devoid of pteropods. The anoxic sediments have an unusual assemblage of delicate radiolarians while the aerobic sediments contain more familiar, robust forms. The article suggests that the Quaternary sequence in the Orca Basin provides excellent opportunity for paleoclimatic investigations on assemblages closer to their biocoenoses.

Pequegnat, W.E., W.R. Bryant, A.D. Fredericks, T. McKee, and R. Spalding. 1972. Deep-sea ironstone deposits in the Gulf of Mexico. *Jour. Sed. Petrol.* 42:700-710.

Pequegnat, W.E., B.M. James, A.H. Bouma, W.R. Bryant, and A.D. Fredericks. 1972. Photographic study of deep-sea environments of the Gulf of Mexico. pp. 67-128. *In*: V.J. Henry and R. Rezak, eds. Contributions on the Geological Oceanography of the Gulf of Mexico. Texas A&M Univ., Oceanogr. Studies, vol. 3. Gulf Publ. Co., Houston.

Pew, E. 1982. Seismic structural analysis of deformation in the southern Mexican Ridges. M.S. thesis, Univ. of Texas, Austin. 102 pp.

Annotations not yet available.

Phleger, F.B. 1960. Sedimentary patterns of microfaunas in northern Gulf of Mexico. pp. 267-301. In: F. Shepard, F. Phleger, and Tj. van Andel, eds. Recent sediments, northwest Gulf of Mexico. Amer. Assoc. Petrol. Geol., Tulsa, Okla.

Phleger, F.B. 1967. Some problems in marine geology, Gulf of Mexico. Gulf Coast Assoc. Geol. Soc. Trans. 17:173-178.

Pinsak, A.P. and H.H. Murray. 1960. Regional clay mineral patterns in the Gulf of Mexico. Proc. Seventh Nat. Conf. Clays and Clay Minerals. 7:162-177.

Powell, L.C. and H.O. Woodbury. 1971. Possible future petroleum potential of Pleistocene, western Gulf basin. pp. 813-823. In: I.H. Cram, ed. Future petroleum provinces of the United States - their geology and potential. Amer. Assoc. Petrol. Geol. Mem. 15, vol. 2.

Prior, D.B. and J.M. Coleman. 1978. Submarine landslides on the Mississippi delta-front slope. pp. 41-53. In: Geoscience and Man, School of Geosciences, Louisiana State Univ., Baton Rouge, Louis.

Annotation not yet available.

Prior, D.B. and J.M. Coleman. 1980. Sonograph mosaics of submarine slope instability, Mississippi River delta. Marine Geology. 36:227-239.

In this report sonograph mosaics of submarine slope instabilities are compiled from new sonographs of an area of the Mississippi delta-front slope. Various types of subaqueous mass movement are interpreted, including sub-parallel scarps, blocky areas enclosed by scarps, elongate sinuous channels, depositional lobes, and collapse depressions.

Prior, D.B., J.M. Coleman, and L.E. Garrison. 1979. Digitally acquired undistorted side-scan sonar images of submarine landslides, Mississippi River Delta. Geology. 7:423-425.

This article discusses the promise of significant advances in assessing the spatial distribution of submarine landslides through an advanced, scale-corrected digital side-scan sonar. A side-scan sonar mosaic of the Mississippi River Delta is presented with an interpretation of its geologic features.

Prior, D.B. and J.N. Suhayda. 1979. Submarine mudslide morphology and development mechanisms. Proceedings Eleventh Annual Offshore Technology Conference. OTC Paper No. 3482.

The principal process concepts that apply to each of the three fundamental components of mudslide systems: subsidence source bowls, transport chutes, and depositional loading zones, are discussed along with the potential affects of these components on offshore structures. The inferred mechanisms are based upon diagnostic morphological criteria and comparison with better known subaerial instabilities.

Rainwater, E.H. 1967. Resume of Jurassic to Recent sedimentation history of the Gulf of Mexico basin. pp. 179-210. In: Symposium on the geological history of the Gulf of Mexico, Antillean-Caribbean Region. Gulf Coast Assoc. Geol. Soc. Trans. 17.

Rainwater, E.H. 1971. Possible future petroleum potential of Lower Cretaceous, western Gulf basin. pp. 901-926. In: I.H. Cram, ed. Future petroleum provinces of the United States - their geology and potential. Amer. Assoc. Petrol. Geol. Mem. 15, vol. 2

Rezak, R. and G.S. Edwards. 1972. Carbonate sediments of the Gulf of Mexico. pp. 263-280. In: R. Rezak and V.J. Henry, eds. Contributions on the Geological and Geophysical Oceanography of the Gulf of Mexico. Texas A&M Univ. Oceanogr. Studies, vol. 3. Gulf Publ. Co., Houston.

Rezak, R. and V.J. Henry, eds. 1972. Contributions on the Geological and Geophysical Oceanography of the Gulf of Mexico. Texas A&M Univ. Oceanogr. Studies, vol. 3. Gulf Publ. Co., Houston. 303 pp.

Sangree, J.B., D.C. Waylett, D.E. Frazier, G.B. Amery, and W.J. Fennessy. 1978. Recognition of continental slope seismic facies, offshore Texas-Louisiana. pp. 87-116. In: A.H. Bouma, G.T. Moore, and J.M. Coleman, eds. Framework, Facies, and Oil-trapping Characteristics of the Upper Continental Margin. Amer. Assoc. Petrol. Geol. Studies in Geol. No. 7. Tulsa, Okla.

Six seismic-facies types are defined on the basis of data from a high-resolution arcer survey of the young sediments in the western clastic region of the Gulf of Mexico continental slope, and 29 300-m core holes. Transportation deposition processes responsible for each facies are also suggested.

Scafe, D.W. 1968. A clay mineral investigation of six cores from the Gulf of Mexico. Ph.D. dissertation, Texas A&M Univ. 76 pp.

Scafe, D.W. and G.W. Kunze. 1971. A clay mineral investigation of six cores from the Gulf of Mexico. Mar. Geol. 10:69-85.

Schlager, W., et al. in press. DSDP Leg 77 - early history of the Gulf of Mexico. Geol. Soc. Amer. Bull.

Annotation not yet available.

Shaub, F.J., R.T. Buffler, and J.G. Parsons. in press. The post-middle Cretaceous geologic history of the deep Gulf of Mexico. Amer. Assoc. Petrol. Geol. Studies in Geol.

Annotation not yet available.

Shepard, F.P. 1937. "Salt" domes related to Mississippi submarine trough. Geol. Soc. Amer. Bull. 48:1349-1362.

Shepard, F.P. 1955. Delta front valleys bordering the Mississippi distributaries. Geol. Soc. Amer. Bull. 66:1489-1498.

Shepard, F.P., F.B. Phleger, and Tj. van Andel, eds. 1960. Recent sediments, northwest Gulf of Mexico. Amer. Assoc. Petrol. Geol., Tulsa, Okla. 394 pp.

Shih, T.C. and J.S. Watkins. 1974. Northeastward extension of the Sigsbee scarp, Gulf of Mexico (Abstr.). Geol. Soc. Amer. Abstr. w. Programs. 6:953.

Shih, T., J.L. Worzel, and J.S. Watkins. 1977. Northeast extension of Sigsbee scarp, Gulf of Mexico. Amer. Assoc. Petrol. Geol. Bull. 61(11):1962-1978.

The Sigsbee Scarp is shown to extend across the Mississippi Cone for about 60 km from 27°10'N, 90°10'W to 28°50'N, 88°05'W. Seismic reflection and bathymetric data were used to trace the extension of the scarp although most of it is buried beneath the Mississippi Cone.

Shih, T., J.L. Worzel, J.S. Watkins, and T.H. Shipley. 1975. Origin of giant slump features on the Mississippi Fan, Gulf of Mexico (Abstr.). EOS. 56(6):381.

Data from a 1973 cruise by the R/V ALAMINOS are used to interpret the origin of a slump feature south of the Mississippi Trough. The first suggestion of the northeast extension of the Sigsbee Scarp is presented in the paper, and the Mississippi Trough is shown to terminate at a terrace-like feature at 1200-1350 m instead of at 2250 m as shown by other investigators. The northeast limits of the Sigsbee Scarp is felt to have stopped the development of the Mississippi Trough, as diapiric uplifting of the scarp dammed sediments from the trough and formed a terrace.

Shinn, A.D. 1971. Possible future petroleum potential of upper Miocene and Pliocene, western Gulf basin. pp. 824-835. In: I.H. Cram, ed. Future petroleum provinces of the United States - their geology and potential. Amer. Assoc. Petrol. Geol. Mem. 15, vol. 2.

Shokes, R.F., P.K. Trabant, B.J. Presley, and D.F. Reid. 1977. Anoxic, hypersaline basin in the northern Gulf of Mexico. Science. 196:1443-1446.

Annotation not yet available.

Sidner, B.R., S. Gartner, and W.R. Bryant. 1977. Late Pleistocene geologic history of the outer continental shelf and upper continental slope, northwest Gulf of Mexico. Texas A&M Univ., Dept. of Oceanogr. Tech. Rep. 77-5-T. 131 pp.

This technical report was the basis for the article by the same authors, cited below.

Sidner, B.R., S. Gartner, and W.R. Bryant. 1978. Late Pleistocene geologic history of Texas continental shelf and upper continental slope. pp. 243-266. In: A.H. Bouma, G.T. Moore, and J.M. Coleman, eds. Framework, Facies, and Oil-trapping Characteristics of the Upper Continental Margin. Amer. Assoc. Petrol. Geol. Studies in Geol. No. 7. Tulsa, Okla.

This study integrated high-resolution seismic and core data from the Texas outer continental shelf and upper continental slope to describe in detail the late Pleistocene history of shelf-edge progradation. The investigation also addresses the relation of shelf-edge outbuilding to upper continental slope sediment stability and seismic character.

Sorenson, F.H., L.W. Snodgrass, J.H. Rebman, R.R. Murchison, C.R. Jones, and R.G. Martin. 1975. Preliminary bathymetric map of Gulf of Mexico region. U.S. Geol. Survey Open-File Map, n. 75-140, scale 1:2,500,000.

Annotation not yet available.

State University System of Florida (SUSIO). 1977. Baseline monitoring studies Mississippi, Alabama, Florida outer continental shelf, 1975-76. Prepared for Bureau of Land Management under Contract No. 08550-CT5-30, 5 vols. 782 pp.

Stuart, C.J. and C.A. Caughey. 1976. Form and composition of the Mississippi Fan. Gulf Coast Assoc. Geol. Socs. Trans. 26:333-343.

The Mississippi Fan, which extends about 600 km from the Mississippi River Delta to the Sigsbee Abyssal Plain, is divided into three regions: upper, middle, and lower, based on seafloor gradient, relative smoothness, seismic character, and salt structures. The structural and seismic characteristics of each region are discussed.

Stuart, C.J. and C.A. Caughey. 1977. Seismic facies and sedimentology of terrigenous Pleistocene deposits in the northwest and central Gulf of Mexico. Amer. Assoc. Petrol. Geol. Mem. 26. 26:249-275.

Annotation not yet available.

Swolfs, H.S. 1967. Seismic refraction studies in the southwestern Gulf of Mexico. M.S. thesis, Texas A&M Univ. 42 pp.

Tanner, W.F. 1965. The origin of the Gulf of Mexico. Gulf Coast Assoc. Geol. Soc. Trans. 15:41-44.

Tanner, W.F. 1968. The origin of the Gulf of Mexico, II: Additional data. Gulf Coast Assoc. Geol. Soc. Trans. 18:98-105.

Tatum, T. 1977. Shallow geologic features of the upper continental slope, northern Gulf of Mexico. M.S. thesis, Texas A&M Univ. 61 pp.

Annotation not yet available.

Tatum, T. 1979. Shallow geologic features of the upper continental slope, northern Gulf of Mexico. Dept. of Oceanogr., Texas A&M Univ. Tech. Rept. 79-2-T. 60 pp.

Annotation not yet available.

Tieh, T.T. and T.E. Pyle. 1972. Distribution of elements in Gulf of Mexico sediments. pp. 129-152. In: R. Rezak and V.J. Henry, eds. Contributions on the Geological and Geophysical Oceanography of the Gulf of Mexico. Texas A&M Univ. Oceanogr. Studies, vol. 3. Gulf Publ. Co., Houston.

Tipword, H.L., W.A. Fowler, Jr., and B.J. Sorrell. 1971. Possible future petroleum potential of lower Miocene-Oligocene, western Gulf basin. pp. 836-854. In: I.H. Cram, ed. Future petroleum provinces of the United States - their geology and potential. Amer. Assoc. Petrol. Geol. Mem. 15, vol. 2.

Trabant, P.K. and B.J. Presley. 1978. Orca Basin, anoxic depression on the continental slope, northwest Gulf of Mexico. pp. 303-311. In: A.H. Bouma, G.T. Moore, and J.M. Coleman, eds. Framework, Facies, and Oil-trapping Characteristics of the Upper Continental Margin. Amer. Assoc. Petrol. Geol. Studies in Geol. No. 7. Tulsa, Okla.

This paper describes the uncommon chemistry and results of low-energy seismic surveys of the Orca basin, an intraslope basin on the continental slope of the northwestern Gulf of Mexico. The basin appears to have formed by salt-

induced deformation. Leaching and diffusion of the salt source has enriched the bottom water in the basin, forming a stable brine pool which is anoxic and hypersaline.

Treadwell, T.K., Jr. 1949. Submarine topography of the continental slope of the northwest Gulf of Mexico. Scripps Inst. Oceanogr., Univ. of Cal., San Diego. Submarine Geol. Rep. No. 7.

Uchupi E. 1967. Bathymetry of the Gulf of Mexico. Gulf Coast Assoc. Geol. Soc. Trans. 17:161-172.

Uchupi, E. 1975. Physiography of the Gulf of Mexico and Caribbean Sea. pp. 1-64. In: A.E.M. Nairn and F.G. Stehli, eds. The Ocean Basins and Margins. Vol. 3. The Gulf of Mexico and the Caribbean. Plenum Press, New York.

Data from thousands of track miles of seismic reflection profiles and fundamental stratigraphic information from the Deep Sea Drilling Project are used in this summarization of the structural and stratigraphic framework of the Gulf of Mexico and Caribbean Sea.

van Andel, Tj.H. 1960. Source and dispersion of Holocene, northern Gulf of Mexico. pp. 34-55. In: F. Shepard, F. Phleger, and Tj. van Andel, eds. Recent sediments, northwest Gulf of Mexico. Amer. Assoc. Petrol. Geol. Tulsa, Okla.

van Andel, Tj.H. and J.R. Curray. 1960. Regional aspects of modern sedimentation in northern Gulf of Mexico and similar basins, and paleogeographic significance. pp. 345-364. In: F. Shepard, F. Phleger, and Tj. van Andel, eds. Recent sediments, northwest Gulf of Mexico. Amer. Assoc. Petrol. Geol., Tulsa, Okla.

van Andel, Tj.H. and D.H. Poole. 1960. Source of Holocene sediments in the northern Gulf of Mexico. Jour. Sed. Petrol. 30(1):91-122.

Vernon, R.C. 1971. Possible future petroleum potential of pre-Jurassic, western Gulf basin. pp. 954-979. In: I.H. Cram, ed. Future petroleum provinces of the United States - their geology and potential. Amer. Assoc. Petrol Geol. Mem. 15, vol. 2.

Walker, J.R. and J.V. Massingill. 1970. Slump features of the Mississippi fan, northeastern Gulf of Mexico. Geol. Soc. Amer. Bull. 81(10):3101-3108.

Walper, J.L., F.H. Henk, Jr., E.J. Louden, and S.N. Raschilla. 1979. Sedimentation on a trailing plate margin: the northern Gulf of Mexico. Gulf Coast Assoc. Geol. Soc. Trans. 29:188-201.

Annotation not yet available.

Watkins, D.J. and L.M. Kraft, Jr. 1978. Stability of continental shelf and slope off Louisiana and Texas: geotechnical aspects. pp. 267-286. In: A.H. Bouma, G.T. Moore, and J.M. Coleman, eds. Framework, Facies, and Oil-trapping Characteristics of the Upper Continental Margin. Amer. Assoc. Petrol. Geol. Studies in Geol. No. 7. Tulsa, Okla.

This paper attempts to 1) describe the types of common deformational features on the outer continental shelf and upper continental slope off the Louisiana and Texas coasts, 2) briefly describe factors that may cause and contribute to the development of these features, and 3) describe the data base required and the geologic and geotechnical procedures used to assess the hazards of faults and soil movements on the anticipated performance of offshore facilities constructed in these regions.

Watkins, J.S., J.W. Ladd, R.T. Buffler, F.J. Shaub, M.H. Houston, and J.L. Worzel. 1978. Occurrence and evolution of salt in deep Gulf of Mexico. pp. 43-65. In: A.H. Bouma, G.T. Moore, and J.M. Coleman, eds. Framework, Facies, and Oil-trapping Characteristics of the Upper Continental Margin. Amer. Assoc. Petrol. Geol. Studies in Geol. No. 7. Tulsa, Okla.

A review of the data collected by the University of Texas Marine Science Institute Geophysics Laboratory in a common depth point (CDP) seismic reflection investigation of the geology of the deeper Gulf of Mexico. The Challenger seismic unit is discussed most extensively, particularly in relation to mobilization of salt within the Challenger. The Mexican ridges are suggested to be cored with shale rather than with salt.

Watkins, J.S., J.W. Ladd, F. Jeanne Shaub, R.T. Buffler, and J.L. Worzel. 1976. Seismic section WG-3, Tamaulipas shelf to Campeche Scarp, Gulf of Mexico. Amer. Assoc. Petrol. Geol. Seismic Section No. 1.

Annotations not yet available.

Watkins, J.S., J.L. Worzel, M.H. Houston, M. Ewing, and J.B. Sinton. 1975. Deep seismic reflection results from the Gulf of Mexico: Part I. Science. 186:834-836.

Reports on the results of a deep sounding common-depth-point (CDP) seismic reflection survey across a portion of the lower slope, Sigsbee Scarp, continental rise, and abyssal plain of the northern Gulf of Mexico. Undeformed reflectors occurred at depths down to 11 km beneath the continental rise and abyssal plain and 7 km in basins of the lower slope. Weak reflectors are visible beneath the salt of the Sigsbee Scarp and within salt ridges separating the lower slope basins.

Watson, J.A. 1968. Ferruginous layers in sediments from the Gulf of Mexico. M.S. thesis, Texas A&M Univ. 61 pp.

Watson, J.A. and E.E. Angino. 1969. Iron-rich layers in sediments from the Gulf of Mexico. Jour. Sed. Petrol. 39:1412-1419.

Wilhelm, O. and M. Ewing. 1972. Geology and history of the Gulf of Mexico. Geol. Soc. Amer. Bull. 83(3):575-600.

Wood, M.L. and J.L. Walper. 1974. The evolution of the interior Mesozoic basin and the Gulf of Mexico. Gulf Coast Assoc. Geol. Soc. Trans. 24:31-41.

Woodbury, H.O. 1977. Movement of sediment of the Gulf of Mexico continental slope and upper continental shelf. Marine Geotechnology. 2:263-274.

The character of sparker reflections at core hole sites on the continental slope of the northern Gulf of Mexico were related to grain size, coarse fraction analysis, and depositional environment (as interpreted from microfauna) determined from the cores. A large portion of the volume of continental slope sediments appeared to consist of displaced sediments from the shelf through slumping, sliding, and creep.

Woodbury, H.O., J.H. Spotts, and W.H. Akers. 1978. Gulf of Mexico continental slope sediments and sedimentation. pp. 117-137. In: A.H. Bouma, G.T. Moore, and J.M. Coleman, eds. Framework, Facies, and Oil-trapping Characteristics of the Upper Continental Margin. Amer. Assoc. Petrol. Geol. Studies in Geol. No. 7. Tulsa, Okla.

Data from nine core tests and sparker surveys are analyzed in an interpretation of sediments and sedimentation of the northern Gulf of Mexico continental slope. Continuous sparker reflections are correlated with slowly deposited, evenly bedded sediments containing bathyal faunas. The coarse fraction is dominated by the tests of foraminifers. Discontinuous, discordant reflections and diffractions are correlated with sediments more rapidly emplaced in the bathyal environment of the continental slope by slumping and sliding from the continental shelf. These sediments contain neritic faunas that lived on the continental shelf. Their coarse fraction is dominated by terrigenous sand grains. A large part of the volume of continental-slope sediments appears to consist of these "displaced" sediments, including an area 3 to 24 km wide and 80 km long, southeast of Corpus Christi, Texas, and much of the Mississippi Fan southeast of New Orleans.

Woods, R.D. and J.W. Addington. 1973. Pre-Jurassic geologic framework northern Gulf basin. Gulf Coast Assoc. Geol. Soc. Trans. 23:92-108.

Worzel, J.L., W. Bryant, et al. 1973. Initial reports of the Deep Sea Drilling Project. Washington, D.C., U.S. Government, vol. 10. 748 pp.

Worzel, J.L. and C.A. Burk. 1979. The margins of the Gulf of Mexico. pp. 403-419. In: J.S. Watkins, L. Montadert, and P.W. Dickerson, eds. Geological and Geophysical Investigations of Continental Margins. Amer. Assoc. Petrol. Geol. Mem. 29. Tulsa, Okla.

A summary of preliminary findings of a long-term study of the tectonic history of the Gulf of Mexico. Some 4,000 nautical miles of 12 fold seismic reflection data and 4,000 nm of 24-fold data are used to describe five major stratigraphic units and their characteristics for the western, northern, southern, and eastern Gulf of Mexico, and the southeastern approach to the Gulf of Mexico. The five units are named, from base to surface, as the Challenger Unit, Campeche Unit, Mexican Ridges Unit, Cinco de Mayo Unit, and the Sigsbee Unit.

INTERDISCIPLINARY REFERENCES

Galtsoff, P.S., ed. 1954. Gulf of Mexico, its origin, waters, and marine life. U.S. Fish Wildl. Serv., Fish. Bull. 55(89):604 pp.

Geyer, R.A. 1950. A bibliography of the Gulf of Mexico. Texas Jour. Sci. 2(1):44-93.

Pequegnat, W.E. 1966. The Department of Oceanography of Texas A&M University. Naval Research Review. Office of Naval Research. Washington, D.C.

Pequegnat, W.E., R.M. Darnell, B.M. James, E.A. Kennedy, L.H. Pequegnat, and J.T. Turner. 1976. Ecological aspects of the upper continental slope of the Gulf of Mexico. A report by TerEco Corp. prepared for Div. of Minerals Environ. Assessment, Bureau of Land Management under Contract No. 08550-CT4-12. 360 pp.

The report addresses the benthic ecology of the upper continental slope in the northern Gulf of Mexico. The physiography of the Gulf is summarized as are various physico-chemical aspects of the pelagic realm. Discussions of the pelagic biota are presented, though the major thrust of the report is towards synthesizing the benthic ecology of the area.

Pequegnat, W.E., D.D. Smith, R.M. Darnell, B.J. Presley, and R.O. Reid. 1978. An assessment of the potential impact of dredged material disposal in the open ocean. Dredge Material Research Program. U.S. Army Engineer Waterways Experiment Station, Vicksburg, Mississippi. Tech. Rpt. D-78-2. 642 pp.

This comprehensive literature study provides background information on the deep ocean as a disposal alternative to nearshore, estuarine, and inland dredged material disposal areas. The geographic expanse of this report is the East, West, and Gulf coasts of the U.S., Gulf of Alaska, Hawaiian, Puerto Rican, and U.S. Virgin Islands.

Schuller, R.E. and H.J. McLellan. 1964. The oceanographic research vessel Alaminos. Texas A&M Univ., Dept. of Oceanogr. Ref. 64-6F.

State University System of Florida (SUSIO). 1977. Baseline monitoring studies Mississippi, Alabama, Florida outer continental shelf, 1975-76. Prepared for Bureau of Land Management under Contract No. 08550-CT5-30, 5 vols. 782 pp.

Annotation not yet available.

U.S. Department of Commerce. 1972. Cooperative Investigation of the Caribbean and Adjacent Regions (CICAR). Bibliography of Marine Biology. National Oceanographic Data Center, Rockville, Maryland. 243 pp.

PHYSICAL OCEANOGRAPHY REFERENCES

Blaha, J. and W. Sturges. 1981. Evidence of wind-forced circulation in the Gulf of Mexico. *Jour. Mar. Res.* 39(4):711-734.

This study explored the correlations among winds, coastal sea level, and dynamic heights in the western Gulf. Their conclusion is that the similarity between the seasonal variations of sea level and wind stress curl is suggestive of a broad-scale, curl-forced circulation in the Gulf. In addition they conclude that the contribution of wind stress curl to the average vorticity of the western Gulf is likely to be larger than the vorticity brought in by rings.

Brooks, D.A. and M.C. Eblé. 1982. Moored array observations in the western Gulf of Mexico. *Texas A&M Univ., Ref.* 82-12-T. 259 pp.

An array of three moorings was deployed along the 730-m isobath in the western Gulf of Mexico. The taut-wire moorings supported recording current meters at common depths of 200, 450, and 700 m. The instruments recorded current speed and direction, temperature and conductivity for about 6.5 months, from 18 July 1980 to 4 February 1981. Graphical and tabular data are presented without comments or conclusions.

Capurro, L.R.A. and J.L. Reid. 1972. Contributions on the physical oceanography of the Gulf of Mexico. *Texas A&M Univ. Oceanogr. Studies*, vol. 2. Gulf Publ. Co., Houston. 288 pp.

Clemente-Colon, P. 1980. On the circulation processes of the western/north-western Gulf of Mexico: A satellite and hydrographic view. M.S. Thesis, Texas A&M Univ. 126 pp.

Satellite data are discussed along with historical hydrographic observations. The occurrence, development, and migration of cyclonic and anticyclonic rings are documented.

Elliott, B.A. 1982. Anticyclonic rings in the Gulf of Mexico. *Jour. Phys. Oceanogr.* 12:1292-1309.

Using historical data, this study describes the anticyclonic rings that separated from the Loop Current in the eastern Gulf of Mexico. Six quasi-synoptic data sets are used to describe the evolving circulation of the Gulf of Mexico from October 1966 to September 1967, showing the separation and movement into the western Gulf of three anticyclonic rings. These rings typically translate to the west at a mean speed of 2.1 km day^{-1} . Their length scale is 183 km. An estimate of ring life-span is one year. It is concluded that any attempt to define the forcing mechanism for the western

anticyclonic cell described by Nowlin and McLellan (1967) must take into account the westward moving rings.

Harding, J.L. and W.D. Nowlin. 1966. Gulf of Mexico. pp. 324-331. In: R.W. Fairbridge, ed. The Encyclopedia of Oceanography. Reinhold, New York.

Ichiye, T., H.H. Juo, and M.R. Carnes. 1973. Assessment of currents and hydrography of the eastern Gulf of Mexico. Texas A&M Univ., Dept. Oceanogr., Contr. No. 601.

Ichiye, T. and H. Sudo. 1971. Mixing processes between shelf and deep sea waters off the Texas coast. Texas A&M Univ., Dept. Oceanogr., Ref. 71-19-I. 29 pp.

Leipper, D.F. 1954. Physical Oceanography of the Gulf of Mexico. pp. 119-137. In: P.S. Galstoff, ed. Gulf of Mexico, its origin, waters, and marine life. U.S. Fish and Wildl. Serv., Fish. Bull. 55(89).

Merrell, W.J., Jr. and J.M. Morrison. 1981. On the circulation of the western Gulf of Mexico with observations from April 1978. Jour. Geophys. Res. 85(C5):4181-4185.

In April 1978 the circulation pattern in the western Gulf of Mexico was dominated by a cyclonic circulation feature centered near 25°20'N, 95°20'W and an anticyclonic circulation feature centered near 23°30'N, 95°50'W. An eastward geostrophic transport of $29.7 \times 10^6 \text{ m}^3/\text{s}$ is found between the centers of the cyclone and the anticyclone. They believe that both the anticyclone and the cyclone migrated to the western Gulf from the Loop Current region of the eastern Gulf.

Molinari, R.L. and J.F. Festa. 1978. Ocean thermal and velocity characteristics of the Gulf of Mexico relative to the placement of a moored OTEC plant. NOAA Technical Memorandum ERL-AOML-33. Atlantic Oceanographic and Meteorological Laboratories, Miami, Florida.

A review of the oceanographic historical data and literature for information relevant to the design and placement of an OTEC plant in the Gulf. Emphasis is on thermal properties and currents.

Molinari, R.L., J.F. Festa, and D.W. Behringer. 1978. The circulation in the Gulf of Mexico derived from estimated dynamic height fields. Jour. Phys. Oceanogr. 8(6):987-996.

Monthly mean dynamic height topographies for the upper 500 m of the Gulf of Mexico, seasonal mean topographies for the upper 1000 m and annual topographies for the deep flow are presented. The deep circulation between 1500 and

3000 m is hypothesized to be dominated by an anticyclonic gyre which fills the entire deep basin.

Molinari, R.L., D. Mayer, and F. Chew. 1979. Physical oceanographic conditions at a potential OTEC site in the Gulf of Mexico; 88°W, 29°N. NOAA Technical Memorandum ERL-AOML-41. Atlantic Oceanographic and Meteorological Laboratories, Miami, Florida.

Physical oceanographic data were collected at the nominal position, 88°W, 29°N from July, 1977 through October, 1978. The position is some 150 km south of Mobile, Alabama and was occupied to obtain data needed in the OTEC design effort. Site occupations by research vessel and current meter deployments were used to obtain temperature, density, and current data.

Moody, C.L. 1967. Gulf of Mexico distributive province. Amer. Assoc. Petrol. Geol. Bull. 51(2):179-199.

Moore, G.T. 1973. Submarine current measurements, northwest Gulf of Mexico. Gulf Coast Assoc. Geol. Soc. Trans. 23:245-255.

Nowlin, W.D. 1971. Water masses and general circulation of the Gulf of Mexico. Oceanology Intern. 6(2):28-33.

Nowlin, W.D. 1972. Winter circulation patterns and property distributions. pp. 3-52. In: L.R.A. Capurro and J.L. Reid, eds. Contributions on the Physical Oceanography of the Gulf of Mexico. Texas A&M Univ. Oceanogr. Studies, vol. 2. Gulf Publ. Co., Houston.

Pequegnat, W.E. 1972. A deep bottom current on the Mississippi Cone. pp. 65-87. In: L.R.A. Capurro and J.L. Reid, eds. Contributions on the Physical Oceanography of the Gulf of Mexico. Texas A&M Univ. Oceanogr. Studies, vol. 2. Gulf Publ. Co., Houston.

Sturges, W. and J.P. Blaha. 1976. A western boundary current in the Gulf of Mexico. Science. 192:367-369.

Proposes that the circulation of the western Gulf is largely driven by the curl of the wind stress. They calculate a negative curl of the wind stress for the entire Gulf Basin. They propose that the anticyclone located in the western Gulf is driven by this negative curl and they predict the presence in the Gulf of a small Gulf Stream-like system including a western boundary current.

Wüst, G. 1964. Stratification and circulation in the Antillean-Caribbean basins. Part 1: Spreading and mixing of the water types. Columbia Univ. Press. New York. 201 pp.



The Department of the Interior Mission

As the Nation's principal conservation agency, the Department of the Interior has responsibility for most of our nationally owned public lands and natural resources. This includes fostering sound use of our land and water resources; protecting our fish, wildlife, and biological diversity; preserving the environmental and cultural values of our national parks and historical places; and providing for the enjoyment of life through outdoor recreation. The Department assesses our energy and mineral resources and works to ensure that their development is in the best interests of all our people by encouraging stewardship and citizen participation in their care. The Department also has a major responsibility for American Indian reservation communities and for people who live in island territories under U.S. administration.



The Minerals Management Service Mission

As a bureau of the Department of the Interior, the Minerals Management Service's (MMS) primary responsibilities are to manage the mineral resources located on the Nation's Outer Continental Shelf (OCS), collect revenue from the Federal OCS and onshore Federal and Indian lands, and distribute those revenues.

Moreover, in working to meet its responsibilities, the **Offshore Minerals Management Program** administers the OCS competitive leasing program and oversees the safe and environmentally sound exploration and production of our Nation's offshore natural gas, oil and other mineral resources. The MMS **Minerals Revenue Management** meets its responsibilities by ensuring the efficient, timely and accurate collection and disbursement of revenue from mineral leasing and production due to Indian tribes and allottees, States and the U.S. Treasury.

The MMS strives to fulfill its responsibilities through the general guiding principles of: (1) being responsive to the public's concerns and interests by maintaining a dialogue with all potentially affected parties and (2) carrying out its programs with an emphasis on working to enhance the quality of life for all Americans by lending MMS assistance and expertise to economic development and environmental protection.