






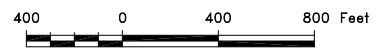


**LEGEND**

-  USFS/Private PROPERTY BOUNDARY
-  PROJECT BOUNDARY
-  NEW HAUL ROADS
-  EXISTING HAUL ROADS
-  EXISTING ACCESS ROADS
-  EXISTING USFS ROAD
-  GWM GROUNDWATER MONITORING WELL

REFERENCE:  
NAD83 NEVADA STATE PLANE, EAST ZONE



CLIENT	ANGLO NEVADA METALS CORPORATION				
PROJECT	TAYLOR PROJECT				
TITLE	ENVIRONMENTAL ASSESSMENT SCOPING STUDY				
<b><i>Knight Piésold</i></b> CONSULTING					
DESIGNED BY	CP	LOCATION	PROJECT NUMBER	DRAWING NUMBER	REVISION
DRAWN BY	LLT	DV102	268.05	2.2	A
ACTIVITY CODE	N/A	XREF NUMBER	N/A		