

---

**Final**  
**Environmental Assessment for the**  
**Expansion of a National Cemetery**  
**Fort Smith, Arkansas**

**Prepared for:**  
**Department of Veterans Affairs**  
**National Cemetery Administration**  
**811 Vermont Avenue NW**  
**Washington, DC 20005**

**Prepared by:**



**720 Gracern Road, Suite 132**  
**Columbia, SC 29210**

*Karl Matthew Rains*

Karl Matthew Rains  
Project Coordinator

*Allen W. Conger*

Allen W. Conger  
Project Principal

**NCA Project No. 847 CM 3016**

**MACTEC Project No.:**  
**6671-06-0463**

**September 2007**

---

## **Executive Summary**

### **Background**

The U.S. Department of Veterans Affairs (VA), National Cemetery Administration (NCA), operates the Fort Smith National Cemetery in Fort Smith, Sebastian County, Arkansas. Fort Smith National Cemetery will close to burials by 2010 if additional property is not acquired.

The proposed action is the transfer of land from the National Cemetery Acquisition Commission (NCAC), a local, grassroots, non-profit organization dedicated to the continued operation of the Fort Smith National Cemetery, to the Department of Veterans Affairs. The National Cemetery Administration is evaluating the need and environmental impacts of land acquisition and development of the proposed expansion of the Fort Smith National Cemetery in Fort Smith, Arkansas. The parcel under consideration is currently occupied by recreational softball and baseball fields (Andrews Field complex) south of the existing Fort Smith National Cemetery in Fort Smith, Arkansas. This approximate nine-acre parcel of land is the last remaining commercially undeveloped property available to the VA for expansion of the Fort Smith National Cemetery. No other adjacent property is available for cemetery expansion.

The purpose of the proposed action is to procure property to fulfill a future need for additional burial space for veterans at the existing Fort Smith National Cemetery in Fort Smith, Arkansas. There are an estimated 32,800 veterans in the area served by the Fort Smith National Cemetery, with approximately 25% of that population living in Sebastian County. The nearest open National Cemetery is in Fayetteville, Arkansas, approximately 65 miles away.

The U.S. Department of Veterans Affairs, National Cemetery Administration is responsible for providing burial services to eligible veterans and family members pursuant to the provisions of the National Cemeteries Act of 1973 and other statutory authority and regulations. It is the policy of the NCA to provide a burial facility within 75 miles of a veteran population. Although Fayetteville National Cemetery is located within 75 miles of Fort Smith Arkansas, much of the veteran population in surrounding areas would be outside of the 75 mile radius and would require over an hour of travel time on mountain roads to reach Fayetteville National Cemetery. Additionally, Fayetteville National Cemetery services a growing veteran population in northwest Arkansas and is also constrained by space. Fayetteville National Cemetery is currently exploring expansion opportunities and is estimated to close for burials by 2012 if additional property is not acquired.

Veteran deaths are increasing each year as World War II and Korean War-era veterans continue to advance in age. This progressive increase in veteran deaths results in a corresponding increase in the demand for burial services in national cemeteries. One of the strategic goals of the NCA is to assure that the burial needs of veterans are met. The NCA estimates that the Fort Smith National Cemetery will no longer have space for in-ground or columbaria burials by 2010.

The National Environmental Policy Act (NEPA) requires by law that the VA evaluate any effect its actions might have on the environment. This Environmental Assessment (EA) serves the purpose of meeting that requirement. There would be no significant changes in environmental conditions compared to the existing conditions that would occur as a result of the land transfer. The transfer of the property would not have any significant impact on the environmental conditions on the property. The evaluation is described in detail in the attached report.

### **History/Location**

Historical information suggests that the first cemetery at Fort Smith may have been established in 1819 for the purpose of burying soldiers who were requisitioned to maintain peace and prevent hostilities between the Cherokees and Osage. The original post cemetery was rehabilitated and enlarged in the early 1840's. In 1867 the old post burial ground was elevated to a National Cemetery consisting of approximately five acres, making it one of the oldest National Cemeteries. Fort Smith National Cemetery has experienced several previous expansions and currently totals 22.3 acres.

The parcel selected for cemetery expansion consists of approximately nine-acres and is currently owned by the National Cemetery Acquisition Commission (NCAC). The parcel is adjacent to the southern boundary of the existing cemetery. The NCAC contacted the NCA regarding the transfer of the Andrews Field complex site to the Department of Veterans Affairs for a new expansion of the Fort Smith National Cemetery. It is the last remaining parcel of commercially undeveloped property adjacent to the cemetery. In the event that the property is not transferred to the Department of Veterans Affairs for future use as a cemetery, it could remain recreational ballfields or it may be used for commercial development if the City of Fort Smith moves forward with its plans for a new recreational facility along the Arkansas River and Clayton Parkway.

### **Description of Alternatives**

National Cemetery Administration (NCA) policy requires that expansion of national cemeteries be on contiguous parcels with sufficient acreage available to provide gravesites for several decades and free of public easements and rights-of-way. Adjacent properties to the existing Fort Smith National Cemetery were investigated for their potential as expansion sites for the cemetery (Section 2.2). No adjacent property, other than the Proposed Site (Alternative A) is reasonably available, feasible, and/or meets the NCA requirements for cemetery expansion.

The NCA coordinated with a number of local groups and county committees in an effort to identify suitable sites for a cemetery expansion. This EA contains a detailed analysis of two alternatives including the No Action alternative.

**Proposed Site – Alternative A:**

This site is south of the existing cemetery and covers approximately nine-acres, currently consisting of recreational baseball and softball fields.

**No-Action Alternative – Alternative B:**

Not acquiring the property is not preferable as Fort Smith National Cemetery will close by 2010 if additional property is not procured. The additional property in Alternative A will provide burial space until at least 2030.

In the event that the property is not transferred to the Department of Veterans Affairs for future use as a cemetery, it may be used for commercial development and would not be available for future acquisition.

**Basis for selection**

The potential expansion area is approximately nine-acres in size and is able to accommodate the burial sites projected through the year 2030.

Site A was selected as the only alternative that is reasonable and appropriate due to the lack of nearby adjacent property not already obligated to other purposes and consistent with NCA requirements for cemetery expansion. The size, shape, accessibility, utilities, surrounding property use, soils, topography, aesthetics and restrictions to development were amenable for expansion of the existing cemetery.

Sites further away from the existing cemetery were not evaluated due to the logistical difficulties in operating a satellite cemetery remote from existing infrastructure and services required for normal cemetery operations.

**Environmental Impacts**

**Alternative A – Property Acquisition:**

Under Alternative A, acquisition of the property will have no significant impact to the environmental conditions on the property.

Based on the analysis of this report, environmental issues including aesthetics, air quality, cultural resources, wetlands, noise, real property, resident population, solid waste, traffic, utilities and vegetation will not be affected or minimally affected by the expansion of the Fort Smith National Cemetery onto the subject property.

Other environmental issues identified by this assessment may require the NCA to address additional studies and/or mitigative measures to keep impacts at a moderate or minimal level during development. Since cemetery development will be conducted in accordance with the US

Department of Veterans Affairs (VA) design standards and in accordance with federal law, the impacts should be minimal. The analysis is consistent with finding of no significant impact.

**Alternative B – No-Action Alternative:**

Under the No-Action alternative, no impacts to the environment will occur on the property related to the Department of Veterans Affairs.

## Table of Contents

<b>1.0 Project Purpose and Description of Need.....</b>	<b>1-1</b>
<b>2.0 Description of Project Alternatives .....</b>	<b>2-1</b>
2.1 Steps for Expanding a National Cemetery .....	2-1
2.2 Site Selection Process and Alternatives Considered and Dismissed.....	2-4
2.3 Alternatives Retained for Detailed Analysis.....	2-7
<b>3.0 Affected Environments.....</b>	<b>3-1</b>
3.1 Aesthetics and Noise .....	3-1
3.2 Air Quality .....	3-2
3.3 Economic Activity, Residential Population, and Community Services.....	3-2
3.4 Land Use and Real Property .....	3-3
3.5 Cultural and Historical Resources.....	3-3
3.6 Floodplains, Wetlands, Watersheds, River, Lakes, and Coastal Zone.....	3-5
3.7 Geology and Soils .....	3-6
3.8 Hydrology and Water Quality.....	3-6
3.9 Solid / Hazardous Waste .....	3-7
3.10 Transportation and Parking.....	3-9
3.11 Utilities.....	3-10
3.12 Vegetation, Wildlife, Rare Species, and Exotic/Invasive Species .....	3-10
3.13 Environmental Justice .....	3-11
<b>4.0 Environmental Impacts .....</b>	<b>4-1</b>
4.1 Noise and Other Aesthetic Concerns .....	4-1
4.2 Air Quality .....	4-1
4.3 Economic Activity, Residential Population, and Community Services.....	4-2
4.4 Land Use and Real Property .....	4-2
4.5 Archaeological Resources and Historical Structures .....	4-3
4.6 Floodplains, Wetlands, Watersheds, Rivers, Lakes, and Coastal Zone .....	4-3
4.7 Geology and Soils .....	4-3
4.8 Hydrology and Water Quality.....	4-5
4.9 Solid and Hazardous Wastes.....	4-5
4.10 Traffic, Transportation, and Parking.....	4-6
4.11 Infrastructure.....	4-6
4.12 Vegetation, Fish, and Wildlife .....	4-7
4.13 Potential for Generating Controversy .....	4-8
4.14 Federal Compliance .....	4-8
<b>5.0 Summary and Conclusions .....</b>	<b>5-1</b>
<b>6.0 Agency Coordination/Contact List.....</b>	<b>6-1</b>
<b>7.0 References.....</b>	<b>7-1</b>
<b>8.0 List of Preparers .....</b>	<b>8-1</b>

---

## Table of Contents (continued)

### List of Appendices

- Appendix A** Photolog
- Appendix B** EDR Records Searches
- Appendix C** Cultural Resources Literature Review and Reconnaissance Survey (5/5/06), Notification Letter (5/15/06), SHPO Response to Notification Letter (6/6/06), Additional Information to SHPO (8/16/06), SHPO Response to Additional Information (9/12/06), VA Response to SHPO (11/20/06), SHPO Letter restating eligibility of Andrews Field and no possible mitigation options (1/5/07), Keeper Request for Additional Information (4/26/07), VA Response Letter and Additional Information to Keeper (5/9/07), Keeper Determination of Ineligibility (6/26/07).
- Appendix D** Finding of No Significant Impact (FONSI) & Memorandum for the Record

### List of Tables

- Table 3-1 Results of Regulatory Database Searches
- Table 4-1 Compliance with Federal Regulations
- Table 5-1 Effects Summary

### List of Figures

- Figure 1-1 Locator Map
- Figure 1-2 USGS Topographic Map
- Figure 2-1 Adjacent Sites Map
- Figure 2-2 Black and White Aerial Photograph
- Figure 3-1 FEMA Flood Insurance Rate Map
- Figure 3-2 Soil Map
- Figure 4-1 Parcel and City Zoning Map

## Table of Contents (continued)

### List of Acronyms and Abbreviations

ADEQ	Arkansas Department of Environmental Quality
AHPP	Arkansas Historic Preservation Program
AHTD	Arkansas State Highway and Transportation Department
amsl	above mean sea level
APE	Area of Potential Effect
bgs	below ground surface
bls	below land surface
BMPs	Best Management Practices
CEQ	Council on Environmental Quality
CWA	Clean Water Act
CZMA	Federal Coastal Zone Management Act
EA	Environmental Assessment
EMS	Emergency Medical Services
EPA	Environmental Protection Agency
ERP	Environmental Resource Permit
FEMA	Federal Emergency Management Agency
FIRM	Flood Insurance Rate Map
FONSI	Finding of No Significant Impact
FPPA	Farmland Protection Policy Act
GPR	Ground Penetrating Radar
GPS	Global Positioning System
MACTEC	MACTEC Engineering and Consulting, Inc.
NCA	National Cemetery Administration
NCAC	National Cemetery Acquisition Commission
NEPA	National Environmental Policy Act
NHPA	National Historic Preservation Act
NPDES	National Pollutant Discharge Elimination System
NRCS	Natural Resources Conservation Service
NRHP	National Register of Historic Places
NWI	National Wetlands Inventory
PBL's	possible burial locations
ROW	Right-of-way
RSWA	R.S. Webb & Associates
SHPO	State Historic Preservation Officer
USACE	U.S. Army Corps of Engineers
USFWS	U.S. Fish and Wildlife Service
VA	US Department of Veterans Affairs



## **1.0 Project Purpose and Description of Need**

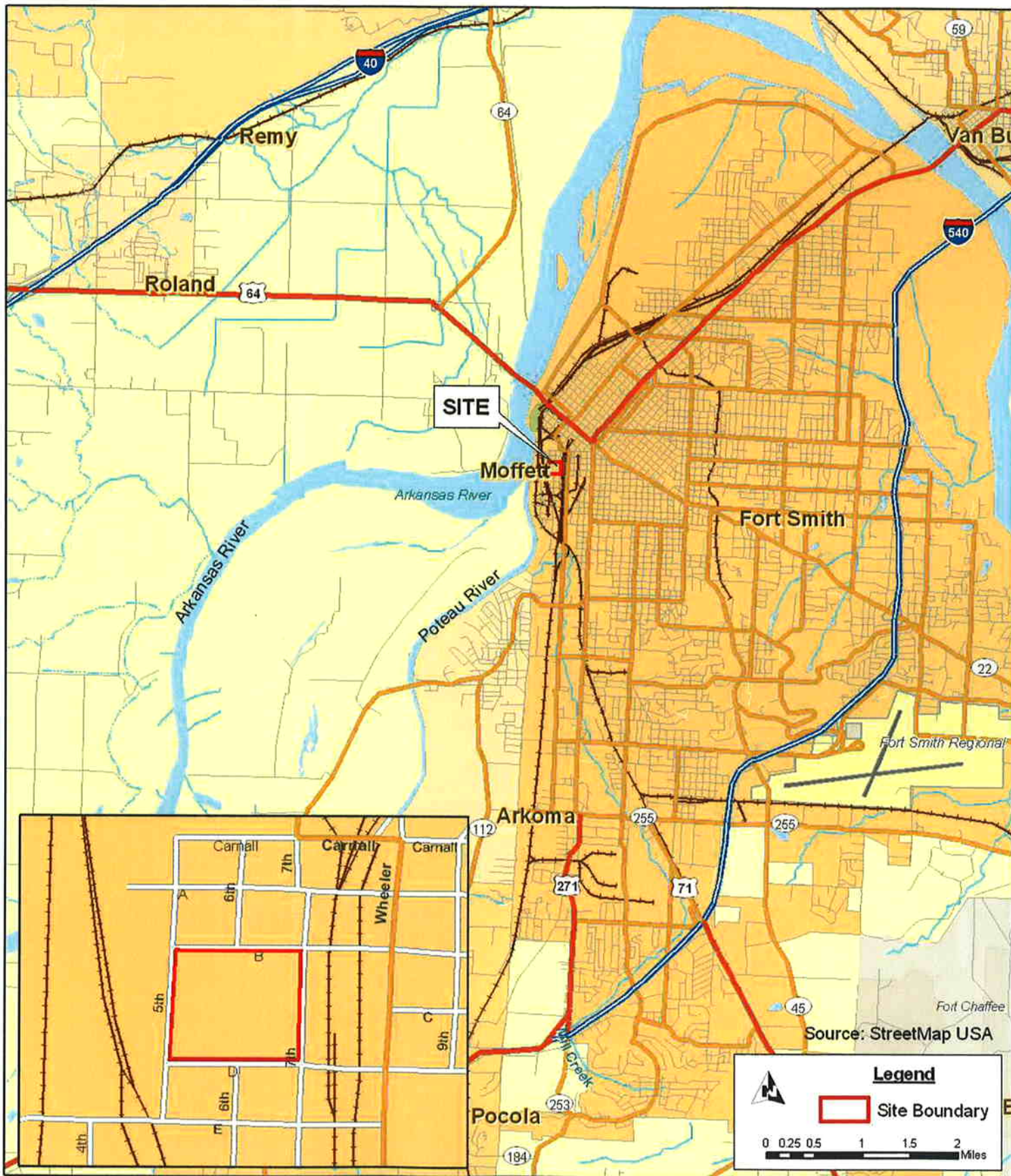
The National Cemetery Administration (NCA) is the entity within the U.S. Department of Veterans Affairs (VA) that is responsible for establishing, constructing, and maintaining national cemeteries in order to provide reasonable access to burial benefits for veterans pursuant to the provisions of the National Cemeteries Act of 1973 and other statutes. NCA generally considers reasonable access to burial benefits to mean that a first interment option is available within 75 miles of the veterans' residence. Once the need is identified, NCA follows a multi-step process for building new national cemeteries or expanding existing cemeteries:

- Site selection process including Environmental Assessment (EA);
- Land acquisition;
- Master planning and design development;
- Construction documents preparation; and
- Construction award/completion.

The purpose of the proposed action is to fulfill the need for additional interment areas for the national veteran's cemetery in Fort Smith, Arkansas (Figures 1-1 and 1-2). This report is the EA, part of the site selection process for expanding a cemetery in Fort Smith.

This report summarizes the findings of the EA completed as required by the National Environmental Policy Act (NEPA). The procedure used to complete this EA is consistent with the guidance detailed in the VA's "Environmental Compliance Manual" (VA, Office of Facilities Management, Landscape Architect Professional Group, 1998).

This EA was prepared in accordance with the National Environmental Policy Act (NEPA), the Council on Environmental Quality (CEQ) regulations implementing NEPA (40 Code of Federal Regulations [C §1 1500- 1508), and VA Regulations, Title 8 of the CFR, Section 26.4 (a). The VA policy includes provisions to protect, restore, and enhance the quality of the human environment; and to minimize adverse environmental consequences, consistent with other national policy considerations.



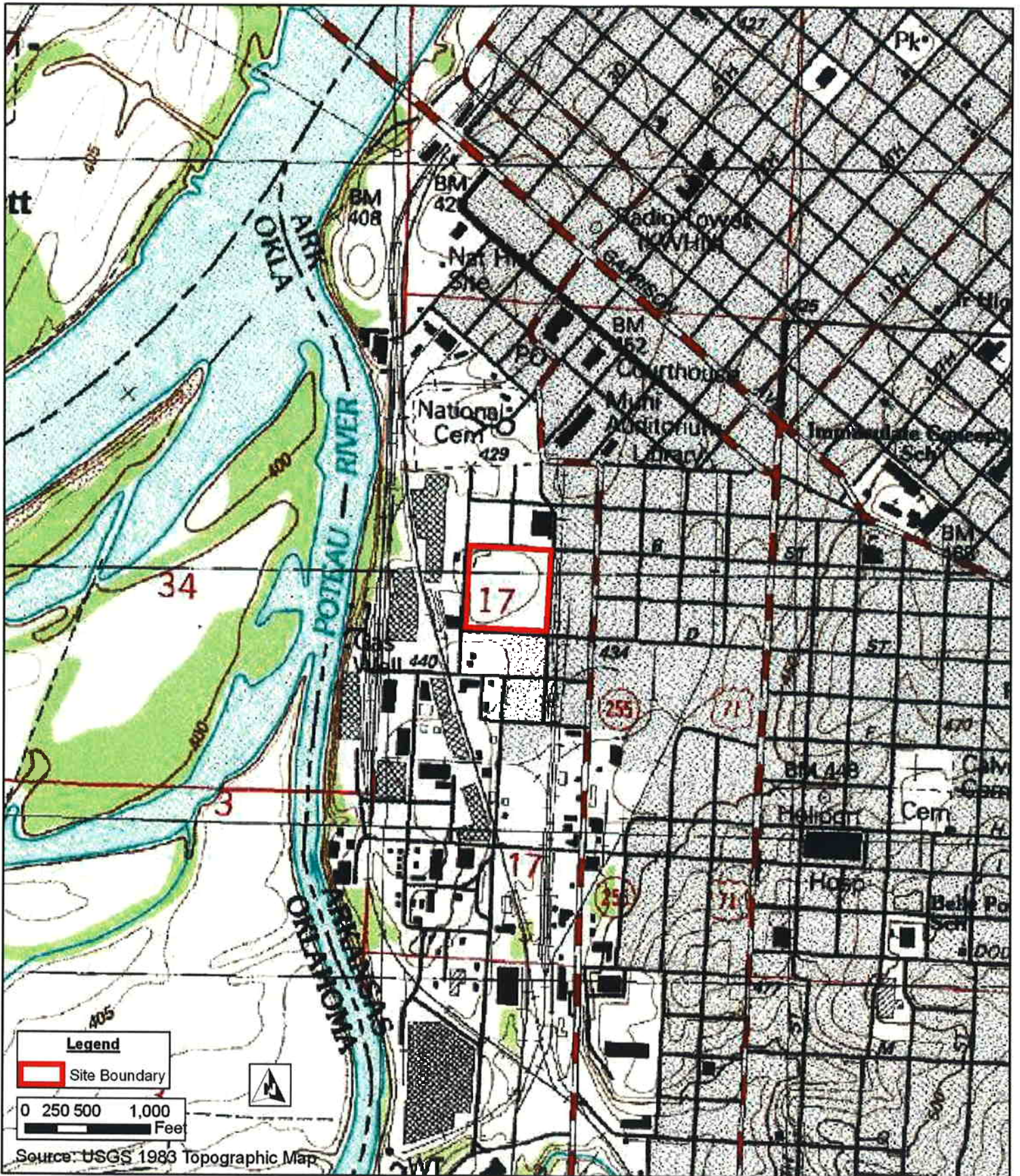
**Fort Smith National Cemetery Expansion**

**MACTEC**  
 720 Gracern Road, Suite 132  
 Columbia, SC 29210

**Figure 1-1. Locator Map for Proposed Expansion Site**  
 Sebastian County, Arkansas

Prepared By/Date: *REC 9/10/07* By/Date: *KMR 9/10/07*

MACTEC Project 6671-006-0463



Fort Smith National Cemetery Expansion

**MACTEC**  
 720 Gracern Road, Suite 132  
 Columbia, SC 29210

Figure 1-2. USGS Topographic Map of Expansion Site Area  
 Sebastian County, Arkansas

## 2.0 Description of Project Alternatives

### 2.1 Steps for Expanding a National Cemetery

#### 2.1.1 General Process and Management

The following summary (VA NCA 2004), describes the NCA's general approach to siting, design, construction and management of national cemeteries, and is presented here to facilitate evaluation of potential impacts based upon design and management considerations for a national cemetery. The design and services of each national cemetery may vary from this general approach based on factors including age, location and availability of resources. At this time, the proposed expansion area at the Fort Smith National Cemetery is not expected to include permanent structures and is expected to be predominantly used for burial space (Pers. Comm. Blizzard, Fort Smith National Cemetery, 2007).

*Each national cemetery is managed by National Cemetery Administration (NCA) personnel in conformance with national and memorial service network office policies, priorities, goals and objectives. Most cemeteries are supervised by a cemetery director and a staff of administrative and maintenance personnel. National cemeteries are commonly open from 8 a.m. to 5 p.m. daily and on Memorial Day from 8 a.m. to 7 p.m. Generally, funeral corteges are received from 9 a.m. to 3 p.m., Monday through Friday. Burials at national cemeteries do not occur on weekends or federal holidays.*

*The users of cemetery facilities are typically:*

- *Funeral attendees, including family members, funeral directors, etc.*
- *Public visitors*
- *Cemetery staff, including administrative, maintenance and other visiting VA staff*
- *Volunteers, who provide honors at interment services and assist cemetery staff in administration and maintenance activities*
- *Contractors (maintenance and construction), sales representatives and vendors*

*Structures expected to be built include:*

- *Public Information Center*
- *Administration / Maintenance Complex*
- *Committal Service Shelter*

*A Public Information Center with Cortege Assembly Area may be situated near the main cemetery entrance to provide a central point for vehicles in a funeral procession to wait while the entire cortege assembles and representatives receive final instructions before proceeding to the Committal Service Shelter. The Public Information Center would normally be occupied by either cemetery staff or volunteers. In the absence of staff, visitors can contact administrative personnel by telephone provided there. Cemetery visitors would obtain gravesite locator information there and Public Rest Rooms would be located there.*

*The sequence beginning at the cemetery entrance should place the entrance to the Public Information Center and restrooms adjacent to the Cortege Assembly Area, and at a distance from the Committal Service Shelters and Administration/Maintenance Complex, which should be centrally located on the site.*

*Retain the site in as natural a state as possible. Keep grading to a minimum, while meeting the functional requirements of the cemetery. To the extent feasible, balance on-site cut and fill. Leave undisturbed such features as natural drainage ways, valuable trees or tree groups, shrubs, ground covers, rock out-croppings and streams. The design should use construction practices that minimize adverse effects on the natural habitat.*

*The planting design should articulate and strengthen the site layout. In general, the development should use regionally native plants and employ landscaping practices and technologies that conserve water and prevent pollution.*

*Prepare interment areas for seeding, sprigging and/or sodding with topsoil and proper nutrients. In non-burial areas, consider alternatives to standard turf that are suitable to drought conditions. The amount of annual rainfall as well as the type of irrigation system, if any, will determine the plant material selected. Irrigation is usually necessary to keep the landscape at an aesthetically pleasing level. Although sufficient rainfall may be received to sustain indigenous plants, situations involving introduced species or plants in stressful conditions may require irrigation. Evaluate the landscape environment, including turf grasses, and determine whether an irrigation system should be installed in the cemetery.*

*Interment areas are those portions of the cemetery acreage that are developed for burials of either full casket or cremated remains. Interment areas may be subdivided into burial sections of varying sizes and shapes. Burial sections are visually separate areas, broken by vegetated areas (woods), roads, walks and topography. Burial sections for full casket gravesites shall be no larger than three acres. Burial sections for cremated remains shall have no more than 999 sites (approximately .2 acres). In-ground interment areas for casketed or cremated remains shall generally conform to existing terrain.*

*The National Cemetery Administration is committed to providing burial benefits to as many veterans as possible and to achieving the maximum development of gravesites within national cemeteries. The standard gravesite size will be the smallest size practical to accommodate the type of marker being used, to ensure appropriate gravesite appearance and to provide for safety consideration of employees. Each gravesite is marked with one marker, consistent with the requirements of applicable law.*

*The standard gravesite sizes will be used when conditions warrant:*

- *The 1200 millimeters x 2400 millimeters (4 feet x 8 feet) gravesite will be used where double-depth interments in a 2100 millimeters (7 feet) excavation are possible.*
- *The 1800 millimeters x 2400 millimeters (6 feet x 8 feet) gravesite will be used for single depth side-by-side interments where excavation below 1500 millimeters (5 feet) is impractical due to soil conditions.*
- *The 1200 millimeters x 2400 millimeters (4 feet x 8 feet) gravesite may be used in those sections of national cemeteries which by law use flat markers.*

- *The 900 millimeters x 2400 millimeters (3 feet x 8 feet) gravesite may be used in those sections of national cemeteries which use lawn crypts. Lawn crypts are pre-placed concrete containers with removable concrete lids which are installed at the time of land development. Crypts are installed by excavating the burial area and preparing it to provide adequate drainage. Pre-cast crypts are then placed adjacent to one another and abutting on another.*

*As with full casket gravesites, NCA is committed to achieving the maximum development of cremain sites within national cemeteries. NCA will strive to provide cremain sites in all cemeteries including those closed to the interment of casketed remains. The standard cremain site size will be the smallest size practical to accommodate the type of marker being used, to ensure that the cremain site appearance is appropriate and consistent with any adjacent gravesite section. Each gravesite will be marked with one marker, consistent with the requirements of applicable law and NCA policy.*

*The standard cremain site sizes will be used when conditions warrant:*

- *Designated Cremains Sections -- A burial site for the interment of cremated remains in a separate cremains section is 1200 millimeters x 1200 millimeters x + 600 millimeters (4 feet x 4 feet x + 2 feet) deep, and is marked with a 300 millimeters x 450 millimeters (12 inches x 18 inches) flat marker of granite or bronze.*
- *Garden Niche or Terrace -- A burial site for the interment of cremated remains in a distinct space using a system of paths, walls and/or terraces that creates a tranquil garden setting, is 1200 millimeters x 1200 millimeters x + 600 millimeters (4 feet x 4 feet x + 2 feet) deep, and is marked with a 300 millimeters x 450 millimeters (12 inches x 18 inches) VA standard flat marker of granite or bronze, or a wall-mounted bronze plaque, 140 millimeters x 215 millimeters (5-1/2 inches x 8-1/2 inches).*
- *Columbarium -- A niche in an above-grade structure designed for the interment of cremated remains is 265 millimeters x 375 millimeters x 500 millimeters (10-1/2 inches x 15 inches x 20 inches) deep, measured at the face. Each niche is designed to accept an individual VA standard niche cover. Some columbaria developed earlier in national cemeteries utilized multiple-niche covers and various sizes of niches. Expansion of existing columbaria will follow the original design concept for that cemetery. The columbarium design must include the capability of expansion in future phases of cemetery development but must appear complete with the initial phase of development.*
- *Cremains [Scattering] Garden -- A designated garden-type area where cremated remains are scattered in the landscape. A site used for the scattering of cremated remains is not individually marked, but the deceased is acknowledged on a communal bronze plaque in the garden area or by an individual bronze plaque mounted on a wall designated for that purpose. An individual whose ashes are scattered in the national cemetery may not have a memorial marker placed in the memorial section of the cemetery.*

## **2.1.2 Fort Smith National Cemetery**

In 1867 the Fort Smith military cemetery, originally established in the early 1800's, was elevated to a national cemetery consisting of approximately five-acres enclosed by a white-washed fence. The cemetery has already experienced several expansions and currently totals approximately 22 acres. In use for nearly 140 years, the cemetery is expected to run out of space for additional interments within the next four years if property is not acquired (Pers. Comm. Blizzard, 2007).

The expansion of the Fort Smith National Cemetery ensures that the eligible veterans of western Arkansas and eastern Oklahoma will have the opportunity to be laid to rest in a near-by National Cemetery. Detailed plans for the layout, design and specifications for the proposed expansion area will not begin until the status of the land acquisition is determined.

## **2.2 Site Selection Process and Alternatives Considered and Dismissed**

### **2.2.1 Site Selection Process**

#### **2.2.1.1 Location**

The site should be located as close as possible to the existing cemetery, preferably on adjacent property. In addition, the sites are evaluated according to size, shape, accessibility, utilities and water, and surrounding land use.

Sufficient acreage must be available to provide sufficient gravesites for several decades. Interment rates are projected based upon veteran population within a 75-mile radius of a proposed site. The number and mix of required full-casket gravesites, cremain sites, and columbarium niches are used to determine acreage requirements. Irregularly shaped sites are generally more difficult to access and less efficient to layout and develop.

The selected site should be readily accessible via highways and major public roadways. If public utilities (electricity, water, sewer) are immediately available to the site, that is ideal. However, on-site septic systems and on-site water wells may be acceptable. An adequate water supply, whatever the source, is also very important. Sites adjacent to visually objectionable, loud noise, high traffic, or other nuisance elements are avoided to maintain the desired decorum for the ceremonies. The site needs to be free of public easements and rights-of-way.

#### **2.2.1.2 Site Characteristics**

The inherent qualities of the site, including soils, topography, and aesthetics, should be such that it is conducive to cemetery development. Soils should be of a quality which will provide adequate topsoil for growing turf as well as adequate stability for constructing roads and buildings. Shallow depth to groundwater may require additional site preparation. An ideal site would be free of subsurface obstructions and hazardous waste.

Comparatively level to rolling terrain is desirable for areas to be developed. The grade of burial areas should be in the 2 to 15 percent range. There should be sufficient slope to enable proper drainage of the site. Ravines, wetlands, and sinkholes are avoided wherever feasible. Existing site amenities such as pleasant views and quality vegetative cover are sought after. The presence of man-made elements such as cultural/historic/archaeological elements, utility easements, rights-of-way, or mineral rights can hamper or legally prevent development.

### **2.2.2 Adjacent Properties Considered and Dismissed from Detailed Analysis**

The National Cemetery Administration thoroughly investigated contiguous properties for expansion of the Fort Smith National Cemetery. The cemetery is bordered to the east and northeast by State Highway 255 (Wheeler Road) and to the west by railway lines and the Poteau River. Altering infrastructure for expansion of the cemetery in either of these directions is not a realistic alternative and may not be possible due to public easements and right-of-ways. Figure 2-1 (Adjacent Sites Map) depicts four properties adjacent to the Fort Smith National Cemetery in addition to the proposed expansion site (Alternative A). The following paragraphs provide descriptions of these four properties and explain why they are not viable alternatives for expansion of the Fort Smith National Cemetery.

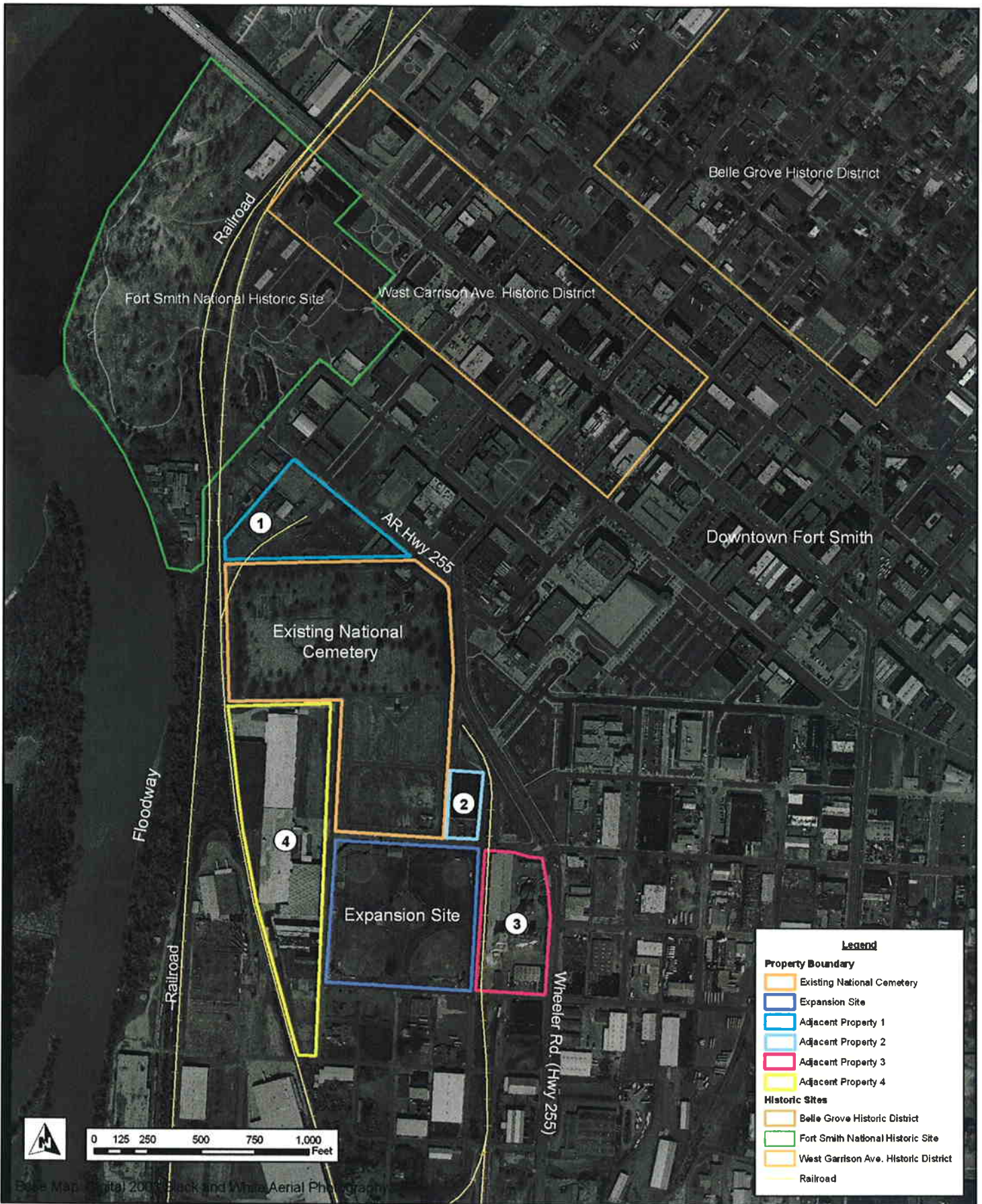
Adjacent Property 1: consists of several small parcels of land owned by various entities. This area includes a music store, the Fort Smith Trolley Museum, a historic rail-car and locomotive listed on the National Register of Historic Places, a rail spur and a parking lot.

This area is not consistent with the requirements of the NCA for cemetery expansion. Due to the irregular shape of the area, the limited acreage of the individual parcels, multiple property owners, and the historic and cultural resources in this area, this area is not viable for expansion of the cemetery. Displacement of multiple private and public occupants would be costly and public easements and right-of-ways associated with the railway may also prevent expansion of the cemetery in this direction.

Adjacent Property 2: is less than two acres of land containing one commercial building that is currently occupied by a pawn shop and additional businesses.

Acquiring this property would provide minimal benefit to the Fort Smith National Cemetery because of the limited acreage of the parcel. The purchase of this property is not a viable alternative for the Veterans Administration because it would only extend the operation of the cemetery by approximately three years, which is not consistent with the NCA requirement that acreage must be available to provide sufficient gravesites for several decades.





**Proposed Fort Smith National Cemetery Expansion**



**Figure 2-1. Adjacent Sites Map**  
Sebastian County, Arkansas

Prepared By/Date: REC 9/10/07

Checked By/Date: KMP 9/10/07

MACTEC Project 6671-05-0463

Adjacent Property 3: is owned and occupied by O.K. Feed Mills, Inc. According to the Sebastian County Assessor's Office the 2005 Market Value of this property is nearly \$1.5 million. O.K. Feed Mills has been in operation since at least 1936. The property currently includes multiple railway lines for the transfer of materials and regulatory information indicates that several underground storage tanks (USTs) are located on the property and the facility is included on the Resource Conservation and Recovery Act (RCRA) List as a Conditionally Exempt Small Quantity Generator (SQG) of hazardous waste.

In order for expansion of the cemetery to occur at this property O.K. Feed Mills, Inc. must be willing to sell this property. No evidence was found that would indicate that O.K. Feed Mills is looking to sell their property and relocate their operations. In addition to the high cost of land acquisition, demolition of the existing facility and development of the parcel for use as a cemetery would require a significant expenditure by the VA. Because the existing facility is a generator of hazardous waste and there are USTs at the site, below grade excavations and testing would be required to ensure that there are no environmental cleanup issues associated with this facility. There would also be a negative impact to the City of Fort Smith in the form of lost jobs, wages and tax revenue if O.K. Feed Mills did not relocate in the Fort Smith area. Finally, this property is not truly adjacent to the existing Fort Smith National Cemetery. The cemetery would need to acquire Adjacent Property 2, the Expansion Site (Alternative A) described below, and/or city owned property (See Figure 2-1) in order for the cemetery to expand onto this property. For these reasons, the O.K. Feed Mills property is not a viable option for cemetery expansion

Adjacent Property 4: consists of approximately 9.5 acres. This property contains two large warehouse buildings, as well as several smaller commercial and/or industrial buildings. One of the large warehouse buildings is currently leased by Carry-Lite Hunting Decoys for inventory storage. The other large warehouse is leased by Midland Commodities for dry storage of processed commodities. This facility is a U.S. Department of Agriculture (USDA) approved processed commodities warehouse. Midland Commodities has an agreement with the USDA to store materials at the site. According to the Sebastian County Assessor's Office the 2005 Market Value of this property is nearly \$1.7 million.

This property is dismissed from detailed analysis as a viable alternative for cemetery expansion for similar reasons as the O.K. Feed Mill property (Adjacent Property 3). The owner of the property, Phelps Leasing, LC, must be willing to sell the property to the VA. No evidence was found that would indicate that Phelps Leasing is looking to sell their property and force current tenants to relocate their operations. As with the previous property, the City of Fort Smith would experience lost jobs, wages and revenue if these businesses were not relocated within Fort Smith City limits. In addition to the high cost of land acquisition and development, it is unlikely that burial services at Fort Smith National Cemetery would continue uninterrupted, due to the time requirements that would be necessary to transfer ownership of the property, demolition of existing structures and for development of the property for use as a cemetery.

## **2.3 Alternatives Retained for Detailed Analysis**

### **2.3.1 Alternative A – Expansion of existing National Cemetery on one parcel**

The NCA was contacted by the National Cemetery Acquisition Commission (NCAC) regarding the potential expansion of the National Cemetery on land currently owned by the NCAC. The NCAC is a local, grassroots, non-profit organization dedicated to the continued operation of the Fort Smith National Cemetery. The twenty member group was instrumental in the expansion of the cemetery in 1997 and has been exploring additional expansion opportunities since that time.

The area proposed for cemetery expansion is an approximate nine-acre parcel of land, currently consisting of five recreational softball and baseball fields (Andrews Field complex) and associated fencing, lighting, bleachers, and scoring, concessions and restroom buildings (Figure 2-2). The Andrews Field complex is adjacent to the southern boundary of the existing Fort Smith National Cemetery. Surrounding properties primarily consist of commercial and industrial facilities. The NCAC acquired the property from the City of Fort Smith and intends to donate the parcel to the Department of Veterans Affairs (VA) for the expansion of this National Cemetery.

### **2.3.2 Alternative B -- No Action**

Under this alternative, the NCA would not expand the existing national cemetery in Fort Smith, Arkansas. The veterans in the vicinity would have to use either one of the other national cemeteries or private cemeteries for burial services, as burial space in the existing National Cemetery is very limited. Fort Smith National Cemetery will close by 2010 if additional property is not procured.



**Fort Smith National Cemetery Expansion**

**MACTEC**  
 720 Gracern Road, Suite 132  
 Columbia, SC 29210

**Figure 2-2. 2003 Aerial Photography of Proposed Expansion Site**  
 Sebastian County, South Carolina

Prepared By/Date: *REC 9/10/07*

By/Date: *KMR 9/10/07*

MACTEC Project 6671-006-0463

### **3.0 Affected Environments**

The following sections describe the findings of a series of inquiries made to obtain background information on the site under consideration for expansion of the Fort Smith National Cemetery. The work was conducted in accordance with the guidelines of the Department of Veterans Affairs' Environmental Compliance Manual (VA, 1998). Included below are results from: records searches (Appendix B) which meet the government records search requirements of ASTM Standard Practice for Environmental Site Assessments, E 1527-00; owner/site manager interviews; site visits / investigations; and consultations with regulatory and resource agency personnel. Site photos taken in April 2006 are available as a separate section in this report (see Photolog, Appendix A).

#### **3.1 Aesthetics and Noise**

The approximate nine-acre site (Andrews Field complex) currently consists of five recreational softball and baseball fields and associated fencing, lighting, bleachers and scoring, concessions and restroom buildings.

The site is located between South B & D Streets and South 5<sup>th</sup> & 7<sup>th</sup> Streets, in Fort Smith, Arkansas. The surrounding area primarily consists of commercial and industrial properties. The site is bordered to the north by South B Street, with Fort Smith National Cemetery and a commercial property located further north of the site; to the east by South 7<sup>th</sup> Street, with railroad tracks, O.K. Feed Mills and Wheeler Avenue (Arkansas Highway 255) located further east of the site; to the south by South D Street, with a warehouse and vacant lots currently used for equipment storage, commercial properties and scattered residential properties, located further south of the site; and to the west by South 5<sup>th</sup> Street, with commercial and industrial properties, a railway and the Poteau River, located further west of the site.

Noise at the site primarily consists of manufacturing noises from the neighboring commercial and industrial facilities and road noise from vehicle traffic on Wheeler Avenue. Vehicle traffic on South B and D Streets and South 5<sup>th</sup> and 7<sup>th</sup> Streets is minimal and does not significantly influence noise levels on the site, with the exception of occasional delivery trucks arriving or departing from neighboring commercial and industrial facilities (See Section 3.10.1 for additional traffic information). Periodic ground maintenance activities, including the use of lawn-mowers, leaf-blowers, etc. occurs at both the Andrews Field complex and the cemetery. Crowd noise associated with games and tournaments at the complex occurs nightly and on weekends during the spring and summer months. Gun salutes associated with most interments currently occurs at the existing Fort Smith National Cemetery. The short bursts of noise from the salutes only occur during weekday business hours.

## **3.2 Air Quality**

Daily forecast and real-time air quality data is projected by the Arkansas Department of Environmental Quality (ADEQ) Air Division for the area including the site. The ADEQ's mission is to preserve and protect the air quality for the citizens of Arkansas through implementation and enforcement of applicable regulations in a fair and equitable manner (ADEQ, 2006). ADEQ's air quality is based on particulate matter and ozone conditions. Based on monitored air quality readings from 2007, Fort Smith is designated as an attainment area for the eight-hour ozone standard, as well as the existing one-hour ozone standard (ADEQ, 2007).

No unusual odors were detected at the site during the site visit in April 2006, with the exception of occasional grain processing odors associated with O.K. Feed Mills to the east of the site.

## **3.3 Economic Activity, Residential Population, and Community Services**

### **3.3.1 Economic Activity**

The City of Fort Smith reported a population of 80,268 in 2000 (USCB, 2007).

The employment base in Fort Smith is diverse, with an industrial base. The Fort Smith Regional Chamber of Commerce has a current listing of the top employers in Fort Smith, among these entities are local government organizations, manufacturing and industrial companies, and hospital/health care centers (Fort Smith Regional Chamber of Commerce, 2007).

### **3.3.2 Residential Population**

Concessions and restroom buildings associated with the softball and baseball fields are located on the project site. However, there are currently no occupied residences located on Alternative A. A few scattered residences were observed further to the east and south of the site, mixed in with predominantly commercial and industrial properties. No residential properties were observed adjacent to the site. There are an estimated 32,800 veterans in the area served by the Fort Smith National Cemetery (Pers. Comm. Richards, Department of Veterans Affairs, 2007).

### **3.3.3 Community Services**

The site is incorporated within the City of Fort Smith and is therefore served by the City's programs. The local government is comprised of eight elected directors, including the Mayor. The Fort Smith Fire Department is located less than one mile from the site, and has a uniformed force of 126 firefighters. Law enforcement services are available through the Fort Smith Police Department, which is located less than one mile from the site. Hospital care is available at St. Edward Mercy Hospital located approximately five miles from the site (City of Fort Smith, 2006).

The schools that may be affected should the cemetery expansion be built are (Fort Smith Public Schools, 2006):

- Pike Elementary School
- Ballman Elementary School
- Fairview Elementary School
- Howard Elementary School
- Tilles Elementary School
- Ramsey Junior High School
- Darby Junior High School
- Northside Senior High School

### **3.4 Land Use and Real Property**

The site lies within the City of Fort Smith and is currently zoned as Open Space. The existing Fort Smith National Cemetery is also zoned as Open Space.

Currently, the project site consists of five recreational softball and baseball fields and associated fencing, lighting, bleachers and scoring, concessions and restroom buildings.

Data from the Sebastian County tax assessor's office, which provides property assessments for the City of Fort Smith, indicates that the property is identified as 22448. There is currently no tax value associated with the site and it is listed as exempt (Sebastian County, 2006).

Under the proposed action, structures currently on-site would likely be demolished, and the softball and baseball fields would be converted to cemetery use. The City of Fort Smith has already purchased 51-acres for the construction of a new recreational, ballfield facility along the Arkansas River and Clayton Expressway approximately two-miles north of the existing ballfields (Pers. Comm. Cathcart, City of Fort Smith Planning Department, 2006 and 2007).

### **3.5 Cultural and Historical Resources**

#### **3.5.1 Previous Investigations**

According to the report of the current investigation, described below, state files indicate that no archeological investigations have been conducted in or adjacent to the project area. In 2005, the project area was surveyed by Arkansas Historic Preservation Program (AHPP) staff and one of the existing ball fields and its associated grandstands (Andrews Field), located in the northwest corner of the expansion site, was determined to be eligible for the NRHP. The AHPP based their determination of NRHP eligibility on the 120-year history of the site as a community recreational area and the 85-year old grandstands and associated ball field (Andrews Field) that hosted several

minor league baseball teams in the 1920s and 1930s (See Section 3.5.2 below for additional historic information).

### **3.5.2 Current Investigations**

A cultural resources literature review and reconnaissance survey of the approximate nine-acre expansion area (Andrews Field complex) was conducted on April 19 through 21, 2006 by RSWA. Ms. Beth Gantt served as the Principal Archeologist/Architectural Historian for the cultural resources study. The purpose of the study was to identify the presence of recorded archeological sites and historic properties within and adjacent to the Andrews Field complex, and to assess the potential for unrecorded cultural resources. The testing involved a literature and records search and a limited field survey (R.S. Webb and Associates, May 5, 2006; Appendix C). The literature and records search included a review of documents and files at the AHPP in Little Rock, the Arkansas Archeological Survey in Fayetteville, the Sebastian County Library and the NRCS office in Fort Smith. The field survey consisted of a combination of surface inspection and shovel testing (excavation of one-foot by one-foot units along transects spaced 100 feet apart).

Based on the results of the cultural resources study, no archeological resources were observed and the potential for cultural deposits is low. The project area includes a history as a city park dating back to 1886. Since at least 1921 the project area consisted of Andrews Field, a baseball field and concrete grandstands located in the northwestern corner of the site, which hosted the farm teams of the St. Louis Cardinals, Detroit Tigers and the New York Giants, in the 1920s and 1930s. In the 1940s and 1950s, the Andrews Field complex served as a rodeo arena, high school football field and was the site for several political rallies. Andrews Field is currently home to the Northside High School girls-softball team and numerous recreational league teams utilize multiple fields at the complex.

One of the existing ball fields and its associated grandstands (Andrews Field), located in the northwest corner of the expansion site (approximately 2.25 acres), was determined to be eligible for listing on the NRHP by the AHPP in 2005. Based on historic research, Mr. Frederick Neun, Director of the Office of Construction Management with the NCA, submitted a request for determination of eligibility for Andrews Field to the Keeper of the National Register of Historic Places (Keeper) on March 13, 2007. At the request of the Keeper's Office for additional documentation, a subsequent summary report with supportive clarification for non-eligibility information was submitted by the NCA on May 14, 2007 (Appendix C). On June 26, 2007 the Keeper completed a Determination of Eligibility Notification (Appendix C), concluding that Andrews Field is not eligible for listing on the NRHP because "Andrews Field no longer possesses the overall appearance, character, and qualities it had during the historic period. Due to loss of integrity, it does not meet the National Register criteria for listing".



## **3.6 Floodplains, Wetlands, Groundwater and Coastal Zone**

### **3.6.1 Floodplains**

Executive Order 11988, and the floodplain management criteria contained in 44 CFR Part 60, *Criteria for Land Management and Use*, requires that long-term and short-term adverse impacts associated with occupancy and modification of floodplains be avoided to the extent possible. According to floodplain information provided by the Federal Emergency Management Agency (FEMA) Map Service Center website (FEMA, 2006), the entire approximate nine-acre Fort Smith National Cemetery Expansion Site lies outside of the 100-year and 500-year flood zone (Flood Insurance Rate Map [FIRM] Community-Panel Number 055013 0010 D, map revised July 16, 1991). The area containing the project site is designated as Zone C, an area of “minimal flooding” (Figure 3-1). Based on this information, the project site is not within a floodplain, and there will be no adverse impacts to FEMA-designated floodplains as a result of the proposed project.

### **3.6.2 Wetlands**

Jurisdictional waters of the United States, including streams and wetlands, are defined by 33 CFR Part 328.3 and are protected by Section 404 of the Clean Water Act (33 USC 1344), which is administered and enforced by the U.S. Army Corps of Engineers (USACE). The 1987 USACE Wetlands Delineation Manual defines wetlands as “*areas inundated or saturated by surface or ground water at a frequency and duration sufficient to support, and that under normal circumstances do support, a prevalence of vegetation typically adapted for life in saturated soil conditions.*” This definition provides the three criteria that must be met for a determination of jurisdictional wetlands according to the USACE: (1) wetland hydrology, (2) hydrophytic vegetation, and (3) hydric soils. All three criteria must be present for an area to be classified as a jurisdictional wetland.

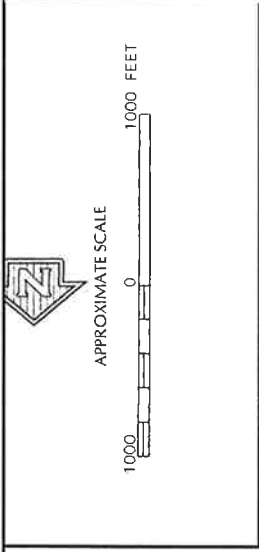
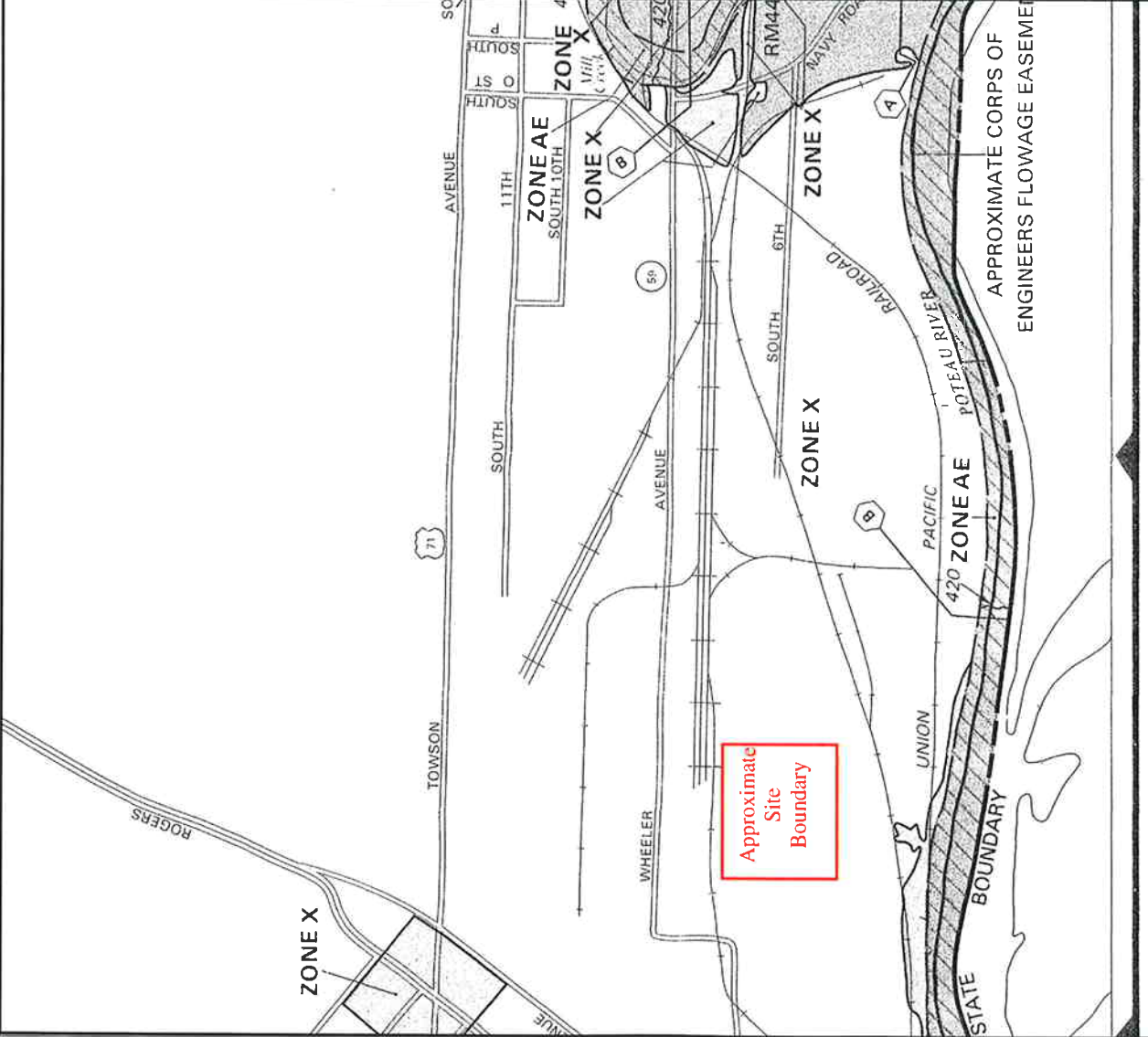
Data from the National Wetlands Inventory (USFWS, 2006), aerial photographs, soil surveys, and topographic maps were reviewed prior to the site visits to determine locations and types of wetlands that were present on site.

During a site visit by MACTEC personnel in April 2006, a limited ecological survey, including reconnaissance of federal jurisdictional wetlands as defined in 33 CFR Part 328, was completed.

Based on the above documentation and the April 2006 site visit, no wetlands were observed within the approximate nine-acre Fort Smith National Cemetery Expansion site. Therefore no Section 404 or Section 10 Clean Water Act permit would be required to develop this site.

### **3.6.3 Groundwater**

Pursuant to Act 154 of 1991, the Arkansas Soil & Water Conservation Commission designates critical groundwater areas of the state. This is a non-regulatory program, which focuses on



**NATIONAL FLOOD INSURANCE PROGRAM**

**FIRM FLOOD INSURANCE RATE MAP**

CITY OF FORT SMITH, ARKANSAS  
SEBASTIAN COUNTY

PANEL 10 OF 15  
(SEE MAP INDEX FOR PANELS NOT PRINTED)

COMMUNITY-PANEL NUMBER  
055013 0010 D

MAP REVISED:  
JULY 16, 1991

Federal Emergency Management Agency

This is an official copy of a portion of the above referenced flood map. It was extracted using F-MIT On-Line. This map does not reflect changes or amendments which may have been made subsequent to the date on the title block. For the latest product information about National Flood Insurance Program flood maps check the FEMA Flood Map Store at [www.msc.fema.gov](http://www.msc.fema.gov)

**Figure 3-1. FEMA Flood Insurance Rate Map**  
Sebastian County, Arkansas

**MACTEC**  
720 Gracem Road, Suite 132  
Columbia, SC 29210

Forth Smith National Cemetery Expansion

conservation and education programs, such as state tax incentives for the installation of water conservation practices. The critical area is defined based on significant ground water declines and/or water quality degradation. Boundaries for the critical area are configured based on the natural hydrogeologic boundary of the aquifer. The expansion site is not located within or near any critical groundwater designated areas.

#### **3.6.4 Coastal Zone**

The Federal Coastal Zone Management Act (CZMA) requires federal agencies carrying out activities subject to the Act to request federal consistency, the authority to review federal activities to determine their compliance. The project site is not within the Coastal Zone as described in the CZMA, and thus is not under the jurisdiction of the CZMA.

### **3.7 Geology and Soils**

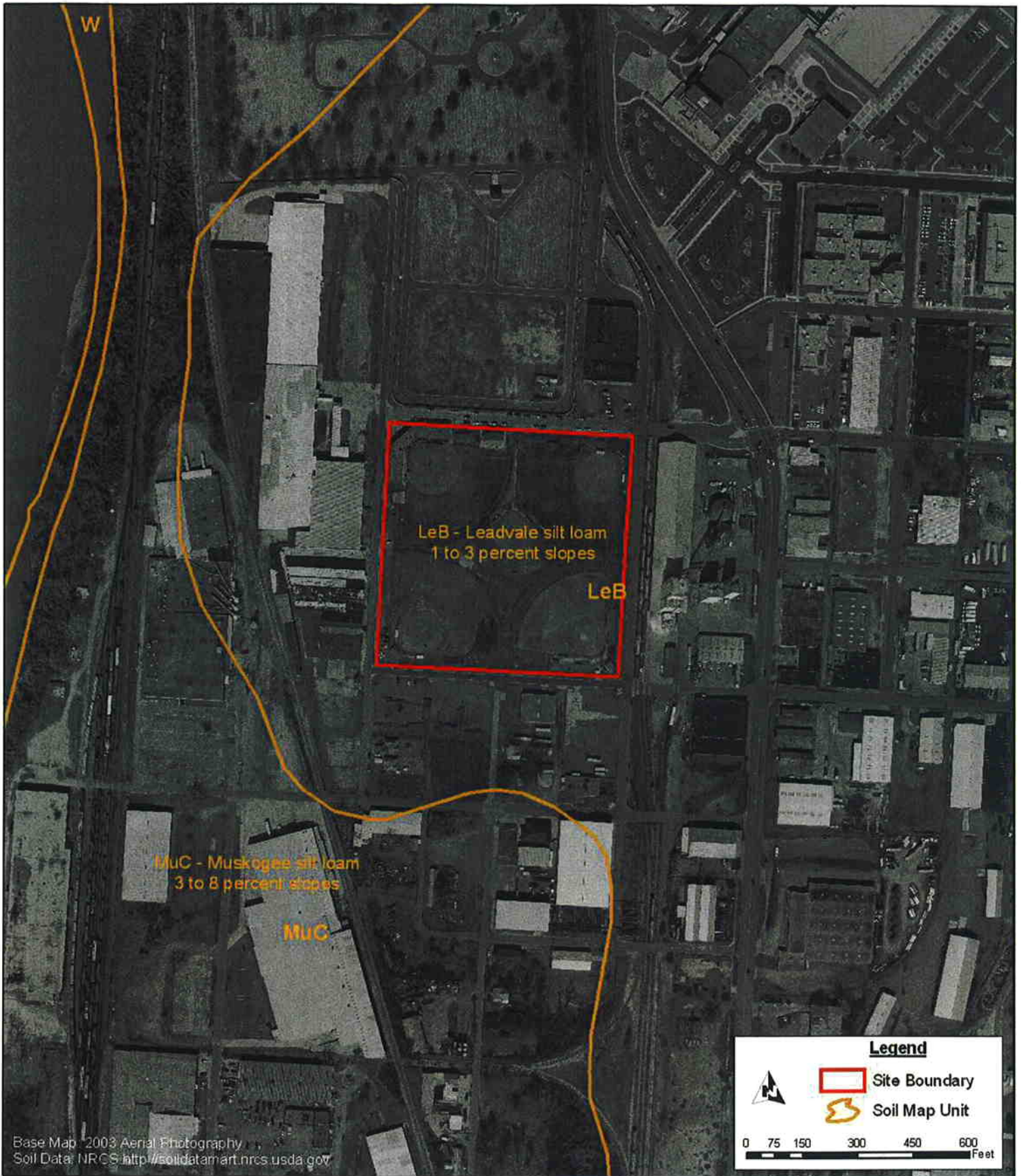
The site is situated in the Arkansas Valley and Ouachita Mountains Regions Physiographic Province of Arkansas, an area predominately underlain by sedimentary rock of the Paleozoic Era. The Fort Smith, Arkansas area is underlain by the McAlester Formation. This unit consists of predominately shale, a few widely spaced beds of sandstone, and possibly a few very thin limestone beds. The shale is generally dark colored, mostly silty, locally clayey, and occurs in thick intervals. The sandstone is moderately hard to hard, brown to gray, in beds a few inches thick to 10 feet thick, and in sequences up to 30 feet thick. The limestones are insignificant in this unit.

According to the Soil Survey of Sebastian County, issued March 1975, the soil at the site is characterized as 'Leadvale, 1 to 3 percent slopes' (Figure 3-2). This moderately well drained, moderately slow permeability soil is found on old stream terraces in broad valleys. The depth to seasonal high water table for these soils is reportedly two feet below ground surface (bgs). According to information provided by Mr. Daryl Kersh, Caretaker of the Andrews Field complex, the ball fields are replenished by material from dredging the Poteau River, which is spread out across the area. Mr. Kersh also indicated that the primary field in the northwestern corner of the site is four feet higher than it was in the 1970s (Pers. Comm. Kersh, Andrews Field, 2006).

### **3.8 Hydrology and Water Quality**

This area of Arkansas, on average receives approximately 44 inches of rainfall per year. Historically, May is the wettest month of the year, with an average rainfall of 5.29 inches, while January is historically the driest month (2.37 inches of rainfall; The Weather Channel Interactive, 2007).

The site is located within the Robert S. Kerr Reservoir Watershed. With the exception of stormwater drains located along roadways, surface drainage on the site and vicinity



**Fort Smith National Cemetery Expansion**

**MACTEC**  
 720 Gracern Road, Suite 132  
 Columbia, SC 29210

**Figure 3-2. Soil Map of Proposed Expansion Site**  
 Sebastian County, Arkansas

Prepared By/Date: REC 9/10/07

By/Date: KMR 9/10/07

MACTEC Project 6671-006-0463

predominately flows to the west, towards the Poteau River. No streams were observed running through or adjacent to the site. According to the Environmental Data Resources, Inc. (EDR) records (See Appendix B); no registered wells are located on the site or within a quarter-mile of the site.

### **3.9 Solid / Hazardous Waste**

Solid waste, consisting of glass and plastic bottles, aluminum cans, paper bags, etc., was observed minimally around the site. Scrap metal, plastic tarping and other miscellaneous materials were observed in the area where the maintenance equipment is stored, underneath the concrete bleachers in the northwest corner of the site.

Due to the age of on-site structures and visual observations made during the site reconnaissance, it is unlikely that asbestos-containing materials are located on the site or that lead-based paint is present on the site.

During the limited field reconnaissance, no hazardous chemicals or drums were observed on the site. Minimal amounts of landscaping chemicals and petroleum products, used for maintenance of the ball fields and equipment, were located on the site. Containers ranged in size from one quart to 5-gallon buckets and included commercial fertilizers and weed killers, as well as hydraulic fluid, fuel and oil for lawn mowing and maintenance equipment. Minimal amounts of spilled material and soil staining were observed in the areas where equipment is stored and serviced, within a fenced enclosure underneath the concrete bleachers in the northwest corner of the site.

Six dumpsters and multiple plastic trashcans are located around the site. The City of Fort Smith is contracted to empty waste from the dumpsters on a regular basis. The City of Fort Smith is currently contracted to collect solid waste for the Fort Smith National Cemetery. This service provider will not change with the expansion of the cemetery.

MACTEC contracted Environmental Data Resources, Inc. (EDR) to perform a database search of information published by the state and federal regulatory agencies for the site and adjacent and surrounding properties. It should be noted that regulatory listings are limited and include only those sites that are known to the regulatory agencies at the time of publication to be contaminated, regulated or in the process of evaluation for potential contamination; and within the specified search radius. A copy of the regulatory data obtained and reviewed for this project and a plotted site map of the regulated facilities prepared by EDR is provided in Appendix B.

A review of the database search (Table 3-1) indicated that the site was not identified on the regulatory databases reviewed for our assessment. There are no indications that the past or present uses of the site have created recognized environmental conditions in relation to the site or the surrounding properties.

Eight facilities were identified on the regulatory lists within the established search radii from the site. However, due to regulatory listing information, topographic positioning relative to the site, and distance, these facilities do not pose a recognized environmental condition to the site.

**Table 3-1.** Results of Regulatory Database Searches\*

Search Distance	No Action Alternative	Site		
	N/A	Site – .25 mile	.25 – 0.5 mile	0.5 – 1.0 mile
<b>Database Searched</b>				
National Priority List (NPL)	N/A	0	0	0
Proposed (NPL) Sites	N/A	0	0	0
Comprehensive Environmental Response, Compensation, and Liability Information System (CERCLIS)	N/A	1	1	0
CERCLIS - No Further Remedial Action Planned (NFRAP)	N/A	1	0	0
Corrective Action Report (CORRACTS)	N/A	0	1	0
Resource Conservation and Recovery Act Information (RCRA Info) List - Treatment, Storage, and Disposal (TSD) Facility	N/A	0	1	0
RCRA Info - Large Quantity Generator (LQG)	N/A	1	0	0
RCRA Info - Small Quantity Generator (SQG)	N/A	4	5	0
Emergency Response Notification System (ERNS)	N/A	0	0	0
Permitted Landfills List	N/A	0	0	0
Leaking Underground Storage Tank (LUST)	N/A	2	1	0
Underground Storage Tank (UST)	N/A	9	0	0
Voluntary Cleanup Sites (VCP)	N/A	0	0	0
Superfund (Comprehensive Environmental Response, Compensation, and Liability Act) Consent Decrees	N/A	0	0	0
Records of Decision (ROD)	N/A	0	0	0
National Priority List Deletions (Delisted NPL)	N/A	0	0	0
Hazardous Materials Information Reporting System (HMIRS)	N/A	0	0	0
Material Licensing Tracking System (MLTS)	N/A	0	0	0
Mines Master Index File	N/A	0	0	0
Polychloryl bi phenyl (PCB) Activity Database System (PADS)	N/A	0	0	0
Indian Reservation	N/A	0	0	0

Search Distance	No Action Alternative	Site		
	N/A	Site – .25 mile	.25 – 0.5 mile	0.5 – 1.0 mile
<b>Database Searched</b>				
Uranium Mill Tailings Sites (UMTRA)	N/A	0	0	0
Open Dump Inventory (ODI)	N/A	0	0	0
US Engineering Controls Sites List	N/A	0	0	0
Formerly Used Defense Sites (FUDES)	N/A	0	0	0
Department of Defense Sites (DOD)	N/A	0	0	0
RCRA Administrative Action Tracking System (RAATS)	N/A	0	0	0
Toxic Chemical Release Inventory System (TRIS)	N/A	0	0	0
Toxic Substances Control Act (TSCA)	N/A	0	0	0
Section Seven Tracking Systems (SSTS)	N/A	0	0	0
Federal Insecticide, Fungicide, and Rodenticide Act (FIFRA) / TSCA Tracking System (FTTS)	N/A	0	0	0
Aboveground Storage Tank List (AST)	N/A	4	0	0
State Hazardous Waste Sites (SHWS)	N/A	0	0	0
Former Manufactured Gas Plants (Coal Gas)	N/A	0	0	1
Brownfields	N/A	0	0	0
Sites with Institutional Controls	N/A	0	0	0
Drycleaners	N/A	0	0	0

Source: EDR, 2006.

Prepared by: KMR Checked by: AWC

### 3.10 Transportation and Parking

#### 3.10.1 Current Conditions

The project site is located between South B and D Streets and South 5<sup>th</sup> and 7<sup>th</sup> Streets. During a site visit in April 2006, traffic was observed at an approximate rate of one vehicle per minute on these roads. The posted speed limit for these roads is 25 miles per hour. Wheeler Avenue (Highway 255) runs in a north-south direction, one block to the east of the site. Traffic was observed at an approximate rate of 33 vehicles per minute on Wheeler Avenue.

#### 3.10.2 Current and Future Projects

According to the Arkansas State Highway and Transportation Department (AHTD, 2007), one current road improvement project began in 2006 for 2.62 miles of Highway 22, from Highway 59 to Highway 255, located to the northeast of the site, for road widening. Width restrictions are currently in effect for a 0.55 mile portion of this project for the construction of a new bridge. No

other road improvement projects, current or future, are planned for the roads associated with the proposed expansion or in the immediate vicinity of the project (AHTD, 2007).

### **3.11 Utilities**

Based on site observations during the site visit and interviews with management and maintenance personnel, the site has existing utilities on the property. According to an interview with Mr. Garry Cathcart, Senior Planner with the City of Fort Smith, the city has provided services to this area since construction of the primary field and concrete bleachers in 1921. Mr. Cathcart also responded that City records did not indicate the presence of wells or a septic system on the site.

The following utility providers service the site and surrounding areas:

Electricity: Oklahoma Gas and Electric (OG&E)  
Natural Gas: Arkansas/Oklahoma Gas (AOG)  
Water: City of Fort Smith  
Sewage: City of Fort Smith  
Telephone: AT&T  
Cable TV: Cox Communications

### **3.12 Vegetation, Wildlife, Rare Species, and Exotic/Invasive Species**

#### **3.12.1 Vegetation**

A limited survey of vegetation types present on the Fort Smith National Cemetery expansion site was conducted in April 2006. Vegetation on site consists entirely of maintained landscaping. The vegetation is mostly mowed turf grass interspersed with common lawn weeds. This is in association actively maintained recreational fields and adjacent walkways. Other vegetation on site consists of ornamental plantings around buildings, benches, and other structures. Species include: mondo grass (*Ophiopogon spp.*), crepe myrtle (*Lagerstroemia indica*), Bradford pear (*Pyrus calleryana*), dwarf holly (*Ilex spp.*), nandina (*Nandina domestica*) and sweetgum (*Liquidambar styraciflua*).

#### **3.12.2 Wildlife**

A limited wildlife survey was completed during the April 2006 site visit. Opportunistic wildlife observations were made. The urban character of this site is not conducive to supporting wildlife other than urban dwelling species of songbirds and other small animals adapted to developed environments. Wildlife species observed by MACTEC personnel during the April 2006 site visit were: mocking bird (*Mimus polyglottos*) and gray squirrel (*Sciurus carolinensis*).



### 3.12.3 Rare Species

The Arkansas Heritage Program was referenced for any known occurrences of state or federal listed species in Sebastian or Crawford Counties. There are 58 species listed within these two counties. Of these, four are Federally Threatened or Endangered – scaleshell (*Leptodea leptodon*), bald eagle (*Haliaeetus leucocephalus*), interior least tern (*Sterna antillarum*), American burying beetle (*Nicrophorus americanus*). During the April 2006 limited vegetation and wildlife survey, MACTEC personnel did not find any evidence of, or suitable habitat for any listed species, Federal or State, on or near the project site.

### 3.12.4 Exotic/Invasive Species

Executive Order 11987, Exotic Organisms, addresses requirements related to the control of exotic species. Exotic and invasive species are those plants or animals which are not native to Arkansas, but were introduced as a result of human-related activities. Exotic and invasive species can threaten native species and ecosystems due to aggressive growth, reproduction or survival rate, and diseases or parasites they may carry.

Exotic/ non-native species observed by MACTEC personnel during the April 2006 site visit were: mondo grass, nandina, Bradford pear, crepe myrtle and dwarf holly. Most of these species were represented by only a few individuals and none were observed to present a significant threat to natural ecosystems.

## 3.13 Environmental Justice

According to 2000 census data, the City of Fort Smith has a median family income of \$41,012 and a median household income of \$32,157 (USCB, 2007). However, 33.7 percent of persons living in Census Tract 3, which contains the project site, are below the poverty level and 29.4 percent of families are below the poverty level, according to census data from 2000. The population in Census Tract 3 consists of 59.3 percent white (may include Hispanics and/or Latinos), 23.2 percent black or African-American, 1.6 percent Asian, 1.6 percent American Indian or Alaska Native, 2.6 percent two or more races, and 11.6 percent some other race (may include Hispanics and/or Latinos; USCB, 2007).

The project site under consideration for cemetery expansion is the Andrews Field complex, which consists of five recreational softball and baseball fields (described in Section 2.3). The surrounding land uses are predominantly industrial with some commercial businesses on adjacent property.

Executive Order 12898 (Federal Actions to Address Environmental Justice in Minority Populations and Low-Income Populations) requires that federal projects consider whether the project would have an adverse effect on minority or low-income populations. The project site under consideration in this EA is the Andrews Field complex in a predominately

industrial/commercial area. Based on the available demographic and census data, there are minority and low-income populations in the vicinity of the site. However, these groups and individuals only could be indirectly affected by the proposed action.

## **4.0 Environmental Impacts**

Section 4.0 describes the environmental consequences associated with the National Cemetery on the two alternatives defined in Section 2.0.

### **4.1 Noise and Other Aesthetic Concerns**

Under the No Action Alternative, there would be no impacts on the noise levels or aesthetics of the area.

Under the Proposed Alternative, there would be minimal noise impacts to the surrounding area during construction activities and no negative impact to noise or the aesthetics of the area resulting from the expansion of the Fort Smith National Cemetery at the project site. National cemeteries are required to maintain a park-like setting and keep the grounds visually pleasing. NCA guidelines recommend that native vegetation be used in site landscaping, and valuable trees be preserved. Thus, the maintained landscape which currently exists on the majority of the site would likely remain, although in an altered form. Replacing the outdoor lighting, antiquated grandstands and the other structures on the site with a more shrine-type of setting associated with the National Cemetery, would constitute an improvement in the viewshed.

Gun salutes will occur at most interments. The short bursts of noise with the salutes will only occur during weekday business hours. Gun salutes currently occur at the existing Fort Smith National Cemetery.

There will be limited temporary impacts on adjacent neighborhoods from construction activities. Once the cemetery expansion is in operation, daily noises will include gardening equipment (mowers, weed eaters, etc.), backhoes, and dump trucks. Noises associated with funerals will include traffic from the corteges, “taps” or other music, and gun salutes. These noises currently occur at the existing Fort Smith National Cemetery at a rate of approximately 360 to 480 funerals per year. Once construction activities are complete, noise associated with the expansion of the cemetery is not expected to have a negative impact to residential receptors in the vicinity of the site, as the annual burial rate is expected to remain at current or slightly increasing rates.

### **4.2 Air Quality**

Under the No Action Alternative, there would be no impacts on the air quality of the area.

Under the Proposed Alternative, there would be minimal impacts to the air quality of the area resulting from the expansion of a cemetery at the project site. During construction and demolition of existing structures and buildings, there will be heavy equipment exhaust at the site,

in addition to increased fugitive dust emissions. Best management practices to control erosion should also help to minimize releases of fugitive dust. There also may be as many as several hundred vehicle trips per weekday to the site during the construction and demolition phase of the cemetery expansion. These vehicles' emissions will result in a temporary net increase in air pollutants. However, because the air quality in Sebastian County meets standards, the amounts of air pollutants likely to be released from these vehicle trips are not likely to cause any significant impact on air quality in the vicinity.

There are no air-quality permitting requirements that apply to the construction of a cemetery. The project site does not have any permitted emission sources.

### **4.3 Economic Activity, Residential Population, and Community Services**

Under the No Action Alternative, there would be no impacts on economic activity, residential population, or community services in the area.

Based on the experience of the VA at other National Cemeteries, it is presumed that the change from current use to cemetery use, and the resulting open space, would be considered an amenity by neighbors and that surrounding property values would not be affected or could even increase.

The City of Fort Smith currently has plans to construct a new recreational, ballfield facility along the Arkansas River and Clayton Expressway, approximately two miles north of the existing ballfields (Pers. Comm. Cathcart, 2006).

Under the Proposed Alternative, no significant impacts to economic activity, residential population, or community services would be expected. The proposed project, with limited personnel, would have no noticeable effect on the school district. Jobs will be created at the site for temporary construction workers and limited opportunities for permanent employees. These employees may be drawn from current residents, or they may be recruited from elsewhere and become new residents. The City of Fort Smith has adequate capacity in its emergency and non-emergency service departments to support the employees of and visitors to the proposed cemetery.

### **4.4 Land Use and Real Property**

Under the No Action Alternative, there would be no impacts to zoning or land use.

Under the Proposed Alternatives, there would be minimal impacts to zoning and land use or the area resulting from the expansion of a cemetery at the project site. The Alternative A site and the existing Fort Smith National Cemetery are zoned as Open Space. With the expansion of the

existing National Cemetery, the ultimate landscape would still be open space with many of the existing general conditions either preserved or improved. The non-profit NCAC acquired the site from the City of Fort Smith and is not required to pay property tax on the parcel. Therefore, no change in city revenues will occur with the transfer of the property to the Department of Veterans Affairs.

#### **4.5 Archaeological Resources and Historical Structures**

The selection of the No Action alternative would not impact cultural resources.

Due to the ineligibility of Andrews Field for listing on the NRHP by the Keeper of the National Register (June 26, 2007), no significant impacts to cultural resources will occur with the expansion of the Fort Smith National Cemetery into the subject area.

#### **4.6 Floodplains, Wetlands, Watersheds, Rivers, Lakes, and Coastal Zone**

Under either the No Action Alternative or the Proposed Alternative, there would be no impacts to floodplains, wetlands, watersheds, rivers, lakes or the coastal zone.

#### **4.7 Geology and Soils**

Under the No Action Alternative, there would be no impacts on the geology of the area.

Minimal impacts to the geology of the area are expected resulting from the expansion of the cemetery at the site. It is assumed that excavations for stormwater basins, burial vaults, building foundations into the subsoils, etc., will be required, but no large-scale excavations into the deeper strata would occur.

Due to the location of the site in the Arkansas Valley and Ouachita Mountains Regions Physiographic Province and the predominant soil type at the site, depth-to-bedrock and depth-to-groundwater are unlikely to pose any challenges for cemetery expansion and vault placement. According to information provided by staff at the Fort Smith National Cemetery, current burial activities are not affected by issues of soil and/or groundwater. The site is located adjacent to the existing cemetery and the soil type remains consistent throughout the area. Cemetery staff does not anticipate problems with burial activities occurring in the expansion area.

Under the No Action Alternative, there would be no new impacts to site soils.

As previously discussed, it is anticipated that the expansion of the Fort Smith National Cemetery would include the construction of roadways and the installation of crypts, and may include the

construction of buildings. It is anticipated that minimal grading will be required as the site has been previously developed. Although there is not currently a development plan for the proposed expansion area, typical burial practices usually involve the placement of a concrete burial vault to allow interment during winter months and to prevent subsurface soil subsidence. It is anticipated that vaults would be installed during the initial site development, with soil fill placed over the vaults and then sodded. The spoils would be removed from the pre-positioned vaults in a single phase during cemetery expansion. For several reasons, the installation of vaults should be completed with the vault bottom at an elevation at or above the normal high water table.

Earthmoving is the excavating of lakes, pits, and depressions, and/or mounding, stockpiling, creating berms, installing or transporting fill. Earthmoving activities are typically regulated because of the potential adverse impacts these activities may cause to the environment. Earthmoving activities may adversely impact watersheds, drainage patterns, native habitats, water quality, historical resources, and may cause erosion and sedimentation problems. Changes in topography, such as filling of drainage ways, could increase the flood potential of the surrounding area. Additionally, earthmoving activities may cause adverse visual, noise, vibration, dust, and safety impacts to surrounding areas.

Burying topsoil would destroy the biota, many of which are necessary for ecological health/function. As mitigation against this adverse impact NCA could stockpile topsoil in a manner that protects its natural biota, and then re-use the topsoil on site once the additional fill and vaults have been placed. This type of soil conservation mitigation measure will have the added benefit of assisting with water conservation.

Construction activities, excavation of soils, and site grading would result in the increased potential for sediment impacts to surrounding surface waters. Some soil erosion would also occur during construction activities; however, implementation of a sediment and erosion control plan, including use of best management practices (BMPs) such as silt fencing and hay bales, would dramatically reduce erosion associated with the project.

Mitigation against soil erosion that should be considered during cemetery expansion includes:

- Require grading contractor to prepare and adhere to a plan for management of excavated material
- Stabilize soft/loose soils during excavation and fill activities.
- Soft and near surface soils should be stabilized as soon as practical after disturbance.
- A qualified engineer should monitor construction, excavation, fill and compaction activities.
- Installation of silt fences/erosion control fabric on slopes created during construction.
- Re-vegetation of bare areas as soon as practical after their creation.

## **4.8 Hydrology and Water Quality**

### **4.8.1 Stormwater**

According to the US Environmental Protection Agency (EPA), the National Pollutant Discharge Elimination System (NPDES) permit program controls water pollution by regulating point sources that discharge pollutants into waters of the United States. The NPDES Stormwater Program regulates stormwater discharges. Stormwater runoff from construction sites contains sediments and other pollutants which degrade water quality and habitat of surrounding streams and water bodies. The NPDES Stormwater Program requires all construction sites one acre or larger, or smaller sites within a larger development, to obtain a permit to discharge stormwater and utilize BMPs to mitigate the effects of the construction activity (USEPA, NPDES, 2005).

Cemetery expansion at the site will require compliance with the federal stormwater program, and implementation of BMPs for stormwater control. Compliance with the stormwater management sections of 40 CFR 122 (USEPA's NPDES Regulations) is anticipated as long as State/County BMP's are implemented.

### **4.8.2 Landscaping and Turf Irrigation**

At this time there are only local regulations and restrictions on water usage in this part of Arkansas. Future restrictions may limit water usage in the area, and additional landscaping and irrigation applications would have to be considered

The NCA will need to design site landscaping with appropriate management practices for water conservation as a prime objective. This may include: irrigation water re-use; xeriscaping, stormwater re-use, installation of rooftop catchment/cistern irrigation systems near buildings, or modifying expectations to allow for seasonal die-back of vegetation, etc.

### **4.8.3 Surface Water Protection**

Under the No Action Alternative, no impact to current surface water quality is expected.

There are currently no areas of surface water located on the site. Implementation of an appropriate turf-management program that minimizes fertilizer or pesticide runoff and restoration of native vegetation would minimize potential negative effects to water sources in the surrounding area.

## **4.9 Solid and Hazardous Wastes**

Under the No Action Alternative, there would be no new impacts related to waste generation or disposal.

Minimal amounts of hazardous materials associated with building/ground maintenance were observed on the site, as described in Section 3.9. Solid waste and hazardous materials left at the site will require proper disposal when the concrete bleachers and associated buildings are demolished for cemetery expansion.

Cemetery expansion at the site will require proper disposal of trash, construction debris, etc. during demolition and construction activities. Appropriate removal and disposal of these materials should be arranged prior to commencement of expansion activities. Upon completion of the cemetery expansion, the existing contract with the City of Fort Smith for solid waste removal from the site should be adequate. Expansion of the cemetery operations is not expected to generate hazardous wastes.

#### **4.10 Traffic, Transportation, and Parking**

Under the No Action Alternative, there would be no impacts on local traffic or transportation.

Under the Proposed Alternative, traffic on South D Street, South 5<sup>th</sup> Street or South 7<sup>th</sup> Street, depending on final cemetery expansion plans, could increase if an additional entrance to the cemetery is created onto the expansion area. The number of annual interments is not expected to significantly change from the current rate of 360 to 480 burials per year, indicating that overall traffic in the area is not likely to significantly change with the expansion of the cemetery. According to information provided by Mr. Garry Cathcart, Senior Planner with the City of Fort Smith, South B Street will be closed to through traffic under the Proposed Alternative.

The survey for the site (Figure 4-1) shows South C Street and South 6<sup>th</sup> Street as reserved right-of-ways through the middle of the expansion area, although no actual roads exist. The status of the right-of-ways will have to be investigated and considered for closure.

#### **4.11 Infrastructure**

Under the No Action Alternative, there would be no impacts to infrastructure.

Expansion of the Fort Smith National Cemetery onto the site would result in minimal impacts to infrastructure. The installation of utilities will not be necessary as they already exist on the site.

The demand on local utilities should remain similar to present, yearly averages. Utilities most affected by the expansion of the cemetery include water supply, sanitary and stormwater sewers. The necessity for irrigation on the cemetery expansion will require an ample water supply. Although the impact will be minimal, this increase in demand could be mitigated by installing on-site water supply wells utilized for the sole purpose of maintenance activities for the cemetery.



PARCEL DATA PROVIDED  
BY SEBASTIAN COUNTY  
ARKANSAS



**Fort Smith National  
Cemetery Expansion**

**MACTEC**  
720 Gracern Road, Suite 132  
Columbia, SC 29210

**Figure 4-1. Parcel Map and Zoning  
Designations**

Sebastian County, Arkansas

Prepared By/Date: REC 9/10/07

By/Date: KMR 9/10/07

MACTEC Project 6671-006-0463

All other on-site utilities, including stormwater and sanitary sewer, will be affected by the proposed construction; however, the impact is anticipated to be minimal.

#### **4.12 Vegetation, Fish, and Wildlife**

Under the No Action Alternative, there would be no impacts to vegetation.

Cemetery construction will not change the existing vegetation, which is already an intensely managed landscape. Given that the majority of the project site consists of existing lawn, and recreation facility structures, there will be no effect on natural communities.

Under the Proposed Action alternatives, human disturbances and alterations of the sites would have a minor impact on, and may even be beneficial to most terrestrial species. It is the desire of the NCA to retain the site in as natural a state as possible, retaining features such as valuable trees or tree groups, shrubs, and ground covers. Given these goals of the NCA to preserve the valuable natural vegetation present on-site, construction should be minimized and/or avoided in these areas; however, natural vegetation is virtually non-existent on this site.

Most of the species inhabiting or expected to inhabit the sites (see Section 3.12) are mobile generalist species that can survive within wide ranges of food and habitats, and/or are migratory and would use the sites seasonally. Therefore, it is anticipated that most wildlife species would avoid the disturbance during construction activities, and surrounding available habitat would be able to support them.

Cemetery development will include clearing and grading activities that will result in the complete removal of existing vegetation in large areas. This will also result in unavoidable mortality to burrowing and less mobile fauna. At build-out, natural wildlife habitat will be increased to planted specimen trees and shrubs, interment area and maintained turf areas.

Cemetery operations will impact the on-site vegetation and wildlife in the following ways:

- Site vegetation will not significantly change from current conditions of turf and ornamental plantings
- Gun salutes will occur periodically which may deter/frighten some wildlife
- Ornamental plantings are likely to include shade trees which will provide habitat to some wildlife
- Plant species diversity to increase as a result of cemetery development.

In general, it is usually the desire of the NCA to retain cemetery sites in as natural a state as possible, retaining features such as natural drainage ways, valuable trees, existing hedgerows,

woodlots, etc. Therefore, construction activities should be planned to avoid and/or minimize impacts to these types of features.

### 4.13 Potential for Generating Controversy

Local news coverage and interaction with local elected representatives for this project during the site identification phase has been positive (Pers. Comm. Isaacs, NCAC, 2006 and 2007).

Under the No Action Alternative, controversy may be generated by local veterans and their public officials who would not have access to local burial services.

### 4.14 Federal Compliance

The analysis and recommendations in this EA support the conclusion that NCA’s proposed project will be in compliance with Federal Regulations (see Table 4-1).

**Table 4-1.** Compliance with Federal Regulations

Regulation	Subject	Project Compliance Issues
EO 11988	Floodplain Management	The project site is not located in the 100-year floodplain.
EO 11990	Protection of Wetlands	Jurisdictional wetlands were not observed on the site.
EO 11987	Exotic Organisms	Limited exotic / invasive species are present at the site. The planting / landscaping plans for the developed site will need to be developed and implemented to ensure that invasive species are not inadvertently introduced and that those present are controlled.
EO 12898	Environmental Justice	Although minority and disadvantaged populations are located proximate to the site, no disproportionate impact on this population is expected as a result of this proposed project.
33 USC 1323, Section 313; 40 CFR 122	Clean Water	This project will not require a discharge permit, but coverage under an NPDES stormwater (land disturbance) permit will be required. BMPs for construction and operation phases associated with protection of surface- and ground-water are discussed in the report.
PL 93-205	Endangered Species	A “no effect” determination for federally-listed species is expected as a result of proposed cemetery development at the project site.
16 USC 1274 ET SEQ	Wild and Scenic Rivers	The site is not in an area that has federal designation as Wild and Scenic Rivers.
Noise Control Act of 1972	Noise Control	Compliance with federal noise standards is expected during construction and operation.
PL 93-523	Safe Drinking Water	BMPs for construction and operation of the cemetery as they relate to groundwater protection are discussed in the report.
PL 97-348	Coastal Barriers	Sebastian County is not a regulated coastal county.

<b>Regulation</b>	<b>Subject</b>	<b>Project Compliance Issues</b>
16 USC 1451 Et SEQ, Amended by PL 101-508	Coastal Zone Management	Sebastian County is not a regulated coastal county.
40 CFR 230	Discharge of Dredge or Fill Material	A dredge and fill permit would not be required.
40 CFR 117	Reportable Quantities of Hazardous Substances	Reportable quantities of hazardous substances are not known from the site, nor expected to be generated by the proposed project.
40 CFR 761	PCB Issues	PCBs are not reported from the project site.
36 CFR 800	Historic Preservation	SHPO consultation and Section 106 compliance have been completed.

Source: MACTEC.

Created by: GKH Checked by: AWC

## 5.0 Summary and Conclusions

### Environmental Assessment Summary

**Project Location:** Fort Smith, Arkansas  
**Project Title:** Proposed Fort Smith National Cemetery Expansion  
**Assessed By:** MACTEC Engineering and Consulting, Inc.

### Summary of Environmental Impact of the Proposed Project:

With implementation of the design, construction and operational measures identified in the EA, no significant adverse environmental impacts are anticipated, for cemetery expansion at the project site.

### Recommendation:

- Finding of No Significant Impact. (This project will not result in a significant adverse impact on the environment and will not result in highly controversial adverse public reaction; therefore an environmental impact statement is not required.)
- An Environmental Impact Statement is required.

**Table 5-1.** Effects Summary

Attributes	Alternatives	
	No Action	A
Aesthetics	0	+
Air Quality	0	-
Community Services	0	0
Cultural Resources	0	-
Economic Activity	0	-
Floodplains, Wetlands, Coastal Zone, etc.	0	0
Geology and Soils	0	-
Hydrology and Water Quality	0	-
Land Use	0	-
Noise	0	-
Potential for Generating Substantial Controversy	0	-
Real Property	0	-
Resident Population	0	0
Solid / Hazardous Waste	0	-
Traffic, Transportation and Parking	0	-
Utilities	0	0
Vegetation and Wildlife	0	-
Provide Burial Services to Veterans	- - -	+

Source: MACTEC, 2007.

Created by: KMR

Checked by: AWC

+ = Beneficial Effect

- - - = Severe Effect – Complete destruction, disruption, violation of standards, incompatibility, disturbance, or surpassing capability of the attribute under consideration.

- - = Moderate Effect – Considerable destruction, disruption, violation of standards incompatibility, disturbance or surpassing of capability of the attribute. However, the effect can be minimized through further study and mitigation.

- = Minimal Effect – Temporary or minor destruction, disruption, violation of standards, incompatibility, disturbance or surpassing of capability of the attribute. This effect can be mitigated through standard design, construction or operational procedures.

0 = No Significant Effect

## 6.0 Agency Coordination/Contact List

The following agencies and persons were contacted and responded during the preparation of this EA:

### **Federal Agencies**

U.S. Department of the Interior  
National Park Service  
Daniel Vivian – Keeper of the National Register  
Washington, DC

U.S. Department of Veterans Affairs  
National Cemetery Administration  
Washington, DC

### **State Agencies**

Arkansas Historic Preservation Program (AHPP),  
Arkansas' State Historic Preservation Office (SHPO)  
Little Rock, Arkansas

### **Local Agencies**

The City of Fort Smith, Arkansas  
Dean Kruitof – Deputy City Administrator  
Fort Smith, Arkansas

The City of Fort Smith, Arkansas  
Wally Bailey – Director  
Planning & Zoning Department  
Fort Smith, Arkansas

The City of Fort Smith, Arkansas  
Garry Cathcart – Senior Planner  
Planning Department  
Fort Smith, Arkansas

The City of Fort Smith, Arkansas  
Jeff Fears – GIS Technician  
Department of Information & Technology Systems  
Fort Smith, Arkansas

Fort Smith Fire Department  
Jerry Tomlin – Fire Chief  
Fort Smith, Arkansas

Fort Smith National Cemetery  
Bernie Blizzard – Cemetery Director  
Fort Smith, Arkansas

### **Groups/Individuals**

National Cemetery Acquisition Committee  
Violet Isaacs – President  
Fort Smith, Arkansas

Andrews Field Complex  
Daryl Kersh – Maintenance Supervisor  
Fort Smith, Arkansas

Andrews Field Complex  
Bruce Bobbitt – Concessions Manager  
Fort Smith, Arkansas

## 7.0 References

- Arkansas Department of Environmental Quality (ADEQ) Air Division. 2007.  
<http://www.adeq.state.ar.us/air/>.
- ADEQ Water Division. Arkansas' Major Watersheds. 2006.  
[http://www.awag.org/Education/Statewide\\_landscape.jpg](http://www.awag.org/Education/Statewide_landscape.jpg)
- Arkansas Heritage Program website (<http://www.naturalheritage.com/program/element-search/>),  
accessed May 2006 and July 2007 for Sebastian and Crawford counties, last updated 3/13/07.
- Arkansas State Highway and Transportation Department (AHTD). 2007.  
<http://www.arkansashighways.com/>.
- City of Fort Smith, Arkansas. 2006. <http://www.fsark.com/index.shtml>.
- Department of Veterans Affairs (VA), National Cemetery Administration (NCA). January 2004.  
"National Cemetery Development." <http://www.cem.va.gov/natcemdevfact.htm>.
- Department of Veterans Affairs (VA), NCA. Office of Facilities Management, Landscape  
Architect Professional Group. 1998. Environmental Compliance Manual.
- EDR. 2006. Searches were completed in April for the proposed NCA Fort Smith Expansion  
Area Project Site (units are Total # Sites Plotted within project site Search Area for  
Hazardous Waste)
- Federal Emergency Management Agency (FEMA) Map Service Center website  
(<http://msc.fema.gov/webapp/wcs/stores/servlet/FemaWelcomeView?storeId=10001&catalogId=10001&langId=-1&userType=G>) accessed May 2006; FIRM Community Panel  
Number 055013 0010 D, map revised July 16, 1991.
- Fort Smith, Arkansas. 2006. "Planning and Zoning Department."  
<http://www.fsark.com/future/planning/process.php?id=42>.
- Fort Smith Public Schools. 2006. <http://www.fssc.k12.ar.us/>.
- Fort Smith Regional Chamber of Commerce. 2007. <http://www.fschamber.com/index.asp>.
- National Cemetery Administration's Office of Construction Management. June 8, 2005. "Burial  
and Memorial Benefits. <http://www.cem.va.gov/ocmmain.htm>
- National Cemetery Administration (NCA). Veterans Affairs (VA) Handbook 7545. Cultural  
Resource Management Procedures.
- National Funeral Directors and Morticians Associations, Inc (NFDMA). 2002. "The Plan  
Initiated: A New Direction for a Great Association." <http://www.nfdma.com/>.
- National Funeral Directors Association (NFDA). June 2005. "Planning a Celebration of Life."  
<http://www.nfda.org/>.

Personal Communication with Ms. Violet Isaacs, President of the National Cemetery Acquisition Commission (NCAC; current owner of the Andrews Field complex property). May 2006 and July 2007. Telephone interviews to obtain information about the expansion site and surrounding areas.

Personal Communication with Mr. Bernie Blizzard, Director of the Fort Smith National Cemetery. April 2006 and July 2007. On-site interview to obtain information about the expansion site and surrounding areas.

Personal Communication with Mr. Garry Cathcart, Senior Planner with the City of Fort Smith. April 2006. On-site interview to obtain information about the expansion site and surrounding areas.

Personal Communication with Mr. Dean Kruitof, Deputy City Administrator with the City of Fort Smith. August 2006 and July 2007. Telephone interview to obtain information about the expansion site and surrounding areas.

Personal Communication with Mr. Daryl Kersh, Caretaker of the Andrews Field complex. April 2006. On-site interview to obtain information about the expansion site and surrounding areas.

Personal Communication with Ms. Lu Richards, Project Manager with the Department of Veterans Affairs. June 2006. Telephone conversations and email correspondence to obtain information about the Fort Smith National Cemetery, expansion site and surrounding areas.

Sebastian County, Arkansas. 2006. "Sebastian County Data Online."  
<http://www.sebastiancountyonline.com/>.

State Historic Preservation Office (SHPO). 1966. "National Historic Preservation Act of 1966, as amended, and the National Environmental Policy Act (NEPA)."

United States Army Corps of Engineers (USACE). 2005. Clean Water Act (CWA) Section 404 permit program.

U.S. Census Bureau (USCB). 2007. "Fort Smith, Arkansas Fact Sheet."  
<http://factfinder.census.gov/servlet/>.

United States Department of Agriculture (USDA), National Resources Conservation Service (NRCS). 1994. "Farmland Protection Policy Act."  
<http://www.nrcs.usda.gov/programs/fppa/>.

United States Environmental Protection Agency (USEPA). June 2005. "National Pollutant Discharge Elimination System (NPDES)." <http://cfpub.epa.gov/npdes/>.

United States Fish and Wildlife Service (USFWS), National Wetlands Inventory (NWI) website (<http://www.nwi.fws.gov/>), accessed April 2006 and July 2007.

United States Fish and Wildlife Service: Endangered Species Program. February 2004. "ESA Basics: 30 years protecting endangered species."  
[http://endangered.fws.gov/pubs/esa\\_basics.pdf](http://endangered.fws.gov/pubs/esa_basics.pdf).



The Weather Channel Interactive, Inc., 2006. "Monthly Averages for Fort Smith, AR."  
[http://www.weather.com/weather/wxclimatology/monthly/graph/72901?from=month\\_bottomnav\\_undeclared](http://www.weather.com/weather/wxclimatology/monthly/graph/72901?from=month_bottomnav_undeclared).

## 8.0 List of Preparers

*Allen Conger* (B.S. Natural Resources) served as the principal project scientist, which included providing direction and supervision of field activities and senior technical review of the report. Mr. Conger is the senior Natural Resources Manager for MACTEC and has over 20 years experience in preparing natural resources assessments.

*Greta Hawkins* (B.S. Geology, M. Environmental Management) provided technical assistance during report preparation. She served as primary author of report sections related to noise, air quality, transportation, economy, land use, environmental justice, and federal compliance.

*Ron Chicone* (B.S. Biology) provided technical assistance during report preparation. He provided GIS support and served as primary author for report sections related to floodplains, wetlands, vegetation, and wildlife.

*Karl Rains* (B.A. Business Administration, M. Environmental Law) provided field services and technical assistance during report preparation. He was the project coordinator and served as primary author for report sections related to geology, soils, hydrology, solid/hazardous waste, and utilities.

**APPENDIX A**  
**PHOTOLOG**

Appendix A - Photos Taken: April, 2006



Photo 1: Looking southeast at the Andrews Field grand stands from the corner of South 5<sup>th</sup> and South B Streets.



Photo 2 – Looking south along South 5<sup>th</sup> Street from the corner of South 5<sup>th</sup> and South B Streets. Andrews Field grand stands are to the east.

Appendix A - Photos Taken: April, 2006



Photo 3 – Looking east along South B Street from the corner of South 5<sup>th</sup> and South B Streets. Existing National Cemetery is to the north and Andrews field grand stands are to the south.



Photo 4 – Looking west at adjacent structure from the corner of South 5<sup>th</sup> and South B Streets.

Appendix A - Photos Taken: April, 2006



Photo 5 – Interior of the main concessions building at Andrews Field, along South B Street.



Photo 6 – Interior of meeting room on the 2<sup>nd</sup> floor of the main concessions building at Andrews Field.

Appendix A - Photos Taken: April, 2006



Photo 7 – Interior of a concessions building located in the southwest corner of the Andrews Field complex.



Photo 8 – Looking southeast over Andrews Field from the top of the grand stands.

Appendix A - Photos Taken: April, 2006



Photo 9 – Looking east over Andrews Field from the top of the grand stands. Adjacent industrial structure (O.K. Feed Mills) is visible east of South 7<sup>th</sup> Street.



Photo 10 – Looking north at existing Fort Smith National Cemetery from the top of Andrews Field grand stands.



Appendix A - Photos Taken: April, 2006



Photo 11 - Looking south over Andrews Field from the top of the grand stands.



Photo 12 - Looking east at the main concessions building from the grand stands.

Appendix A - Photos Taken: April, 2006



Photo 13 - Looking northwest at Andrews Field grand stands from the main baseball field.



Photo 14 - Looking north at the main concessions building from the north-central portion of the site.

Appendix A - Photos Taken: April, 2006



Photo 15 – Landscaping around the main Concession stand area.



Photo 16 - Looking east at area between baseball fields from the east-central portion of the site. Adjacent industrial structure (O.K. Feed Mills) is visible in the distance east of South 7<sup>th</sup> Street.

Appendix A - Photos Taken: April, 2006



Photo 17 - Looking southeast at adjacent industrial structure (O.K. Feed Mills) and railroad.



Photo 18 - Looking south at area between fields and at the middle baseball field from the north-central portion of the site.

Appendix A - Photos Taken: April, 2006



Photo 19 - Looking north at concrete pad along South 7<sup>th</sup> Street.



Photo 20 - Looking southeast at the baseball field in the southeast portion of the site. Adjacent industrial structure (O.K. Feed Mills) and railroad is visible east of South 7<sup>th</sup> Street.

Appendix A - Photos Taken: April, 2006



Photo 21 - Looking east at concessions/announcers booth and landscaping behind home plate in the southeast portion of the site.



Photo 22 - Looking west at restrooms, dugout and landscaping in the southern portion of the site. South D Street is visible to the south.

Appendix A - Photos Taken: April, 2006



Photo 23 - Looking west at adjacent property along South D street from the corner of South D and South 7<sup>th</sup> Streets.



Photo 24 - Looking west at picnic tables, batting cage, and large sweetgum tree in the southwest portion of the site.

Appendix A - Photos Taken: April, 2006



Photo 25 - Looking north-northeast at concessions building and landscaping in the southwest portion of the site, from the corner of South D and South 5<sup>th</sup> Streets. The Andrews Field grand stands are visible in the distance to the north.



Photo 26 - Looking north along South 5<sup>th</sup> Street at adjacent property from the southwest portion of the site.



Appendix A - Photos Taken: April, 2006



Photo 27 - Looking west at adjacent property across South 5<sup>th</sup> Street from the southwest portion of the site.



Photo 28 - Looking south-southwest at the southwest portion of the site from left field area of the southwest baseball field.

Appendix A - Photos Taken: April, 2006



Photo 29 – Maintenance/storage area beneath Andrews Field grand stands. Materials and equipment for maintenance of the fields are stored here.



Photo 30 – Maintenance/storage area beneath Andrews Field grand stands. Materials and equipment for maintenance of the fields are stored here.

Appendix A - Photos Taken: April, 2006



Photo 31 – Maintenance/storage area beneath Andrews Field grand stands. Materials and equipment for maintenance of the fields are stored here.

**APPENDIX B**  
**EDR RECORDS SEARCHES**

**EDR NEPA Check®**



**VA Cemetery Expansion  
South B St. / South 7th St.  
Fort Smith, AR 72901**

**Inquiry Number: 1666039.1s**

**May 01, 2006**

**The Standard in  
Environmental Risk  
Management Information**

440 Wheelers Farms Road  
Milford, Connecticut 06461

**Nationwide Customer Service**

Telephone: 1-800-352-0050  
Fax: 1-800-231-6802  
Internet: [www.edrnet.com](http://www.edrnet.com)

# TABLE OF CONTENTS

<b><u>SECTION</u></b>	<b><u>PAGE</u></b>
<b>EDR NEPACheck® Description.....</b>	<b>1</b>
<b>Map Findings Summary.....</b>	<b>2</b>
<b>Natural Areas.....</b>	<b>3</b>
<b>Historic Sites.....</b>	<b>5</b>
<b>Flood Plain.....</b>	<b>16</b>
<b>Wetlands.....</b>	<b>18</b>
<b>Wetlands Classification System.....</b>	<b>20</b>
<b>FCC &amp; FAA Sites.....</b>	<b>24</b>
<b>Key Contacts and Government Records Searched.....</b>	<b>30</b>

***Thank you for your business.***  
Please contact EDR at 1-800-352-0050  
with any questions or comments.

#### **Disclaimer - Copyright and Trademark Notice**

This Report contains certain information obtained from a variety of public and other sources reasonably available to Environmental Data Resources, Inc. It cannot be concluded from this Report that coverage information for the target and surrounding properties does not exist from other sources. **NO WARRANTY EXPRESSED OR IMPLIED, IS MADE WHATSOEVER IN CONNECTION WITH THIS REPORT. ENVIRONMENTAL DATA RESOURCES, INC. SPECIFICALLY DISCLAIMS THE MAKING OF ANY SUCH WARRANTIES, INCLUDING WITHOUT LIMITATION, MERCHANTABILITY OR FITNESS FOR A PARTICULAR USE OR PURPOSE. ALL RISK IS ASSUMED BY THE USER. IN NO EVENT SHALL ENVIRONMENTAL DATA RESOURCES, INC. BE LIABLE TO ANYONE, WHETHER ARISING OUT OF ERRORS OR OMISSIONS, NEGLIGENCE, ACCIDENT OR ANY OTHER CAUSE, FOR ANY LOSS OF DAMAGE, INCLUDING, WITHOUT LIMITATION, SPECIAL, INCIDENTAL, CONSEQUENTIAL, OR EXEMPLARY DAMAGES. ANY LIABILITY ON THE PART OF ENVIRONMENTAL DATA RESOURCES, INC. IS STRICTLY LIMITED TO A REFUND OF THE AMOUNT PAID FOR THIS REPORT.** Purchaser accepts this Report "AS IS". Any analyses, estimates, ratings, environmental risk levels or risk codes provided in this Report are provided for illustrative purposes only, and are not intended to provide, nor should they be interpreted as providing any facts regarding, or prediction or forecast of, any environmental risk for any property. Only a Phase I Environmental Site Assessment performed by an environmental professional can provide information regarding the environmental risk for any property. Additionally, the information provided in this Report is not to be construed as legal advice.

Copyright 2006 by Environmental Data Resources, Inc. All rights reserved. Reproduction in any media or format, in whole or in part, of any report or map of Environmental Data Resources, Inc., or its affiliates, is prohibited without prior written permission.

EDR and its logos (including Sanborn and Sanborn Map) are trademarks of Environmental Data Resources, Inc. or its affiliates. All other trademarks used herein are the property of their respective owners.

## EDR NEPACheck® DESCRIPTION

The National Environmental Policy Act of 1969 (NEPA) requires that Federal agencies include in their decision-making processes appropriate and careful consideration of all environmental effects and actions, analyze potential environmental effects of proposed actions and their alternatives for public understanding and scrutiny, avoid or minimize adverse effects of proposed actions, and restore and enhance environmental quality as much as possible.

The EDR NEPACheck provides information which may be used, in conjunction with additional research, to determine whether a proposed site or action will have significant environmental effect.

The report provides maps and data for the following items (where available). Search results are provided in the Map Findings Summary on page 2 of this report.

### Section

### Regulation

#### Natural Areas Map

- Federal Lands Data:

- Officially designated wilderness areas
- Officially designated wildlife preserves, sanctuaries and refuges
- Wild and scenic rivers
- Fish and Wildlife

47 CFR 1.1307(1)

47 CFR 1.1307(2)

40 CFR 6.302(e)

40 CFR 6.302

- Threatened or Endangered Species, Fish and Wildlife, Critical Habitat Data (where available)

47 CFR 1.1307(3); 40 CFR 6.302

#### Historic Sites Map

- National Register of Historic Places
- State Historic Places (where available)
- Indian Reservations

47 CFR 1.1307(4); 40 CFR 6.302

#### Flood Plain Map

- National Flood Plain Data (where available)

47 CFR 1.1307(6); 40 CFR 6.302

#### Wetlands Map

- National Wetlands Inventory Data (where available)

47 CFR 1.1307(7); 40 CFR 6.302

#### FCC & FAA Map

- FCC antenna/tower sites, AM Radio Towers, FAA Markings and Obstructions, AM Radio Interference Zones, Airports, Topographic gradient

47 CFR 1.1307(8)

#### Key Contacts and Government Records Searched

# MAP FINDINGS SUMMARY

The databases searched in this report are listed below. Database descriptions and other agency contact information is contained in the Key Contacts and Government Records Searched section on page 30 of this report.

## TARGET PROPERTY ADDRESS

VA CEMETERY EXPANSION  
SOUTH B ST. / SOUTH 7TH ST.  
FORT SMITH, AR 72901

Inquiry #: 1666039.1s  
Date: 5/1/6

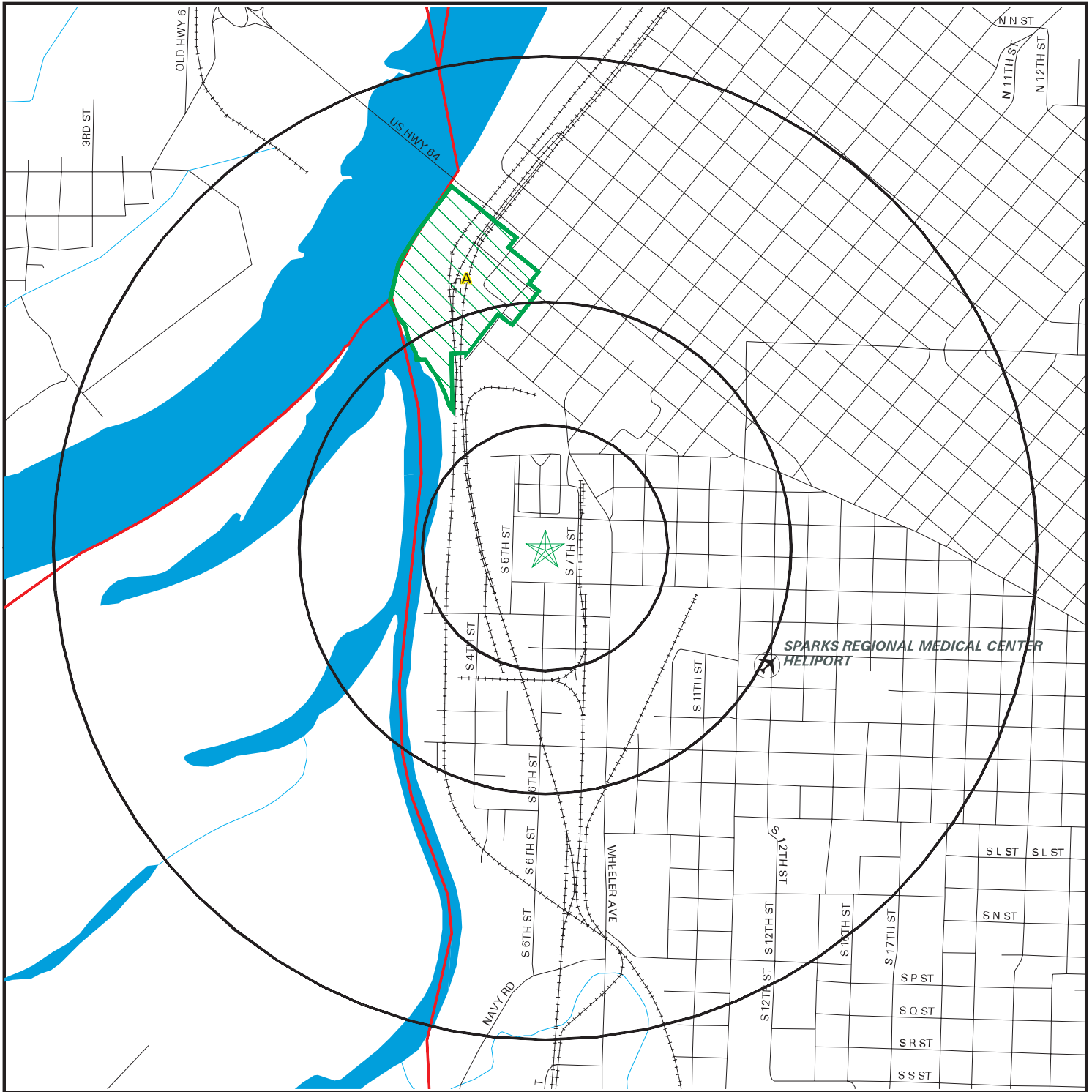
## TARGET PROPERTY COORDINATES

Latitude (North): 35.380501 - 35° 22' 49.8"  
Longitude (West): 94.428200 - 94° 25' 41.5"  
Universal Transverse Mercator: Zone 15  
UTM X (Meters): 370273.1  
UTM Y (Meters): 3915978.0

Applicable Regulation from 47 CFR/FCC Checklist	Database	Search Distance (Miles)	Within Search	Within 1/8 Mile
<b><u>NATURAL AREAS MAP</u></b>				
1.1307a (1) Officially Designated Wilderness Area	US Federal Lands	1.00	NO	NO
1.1307a (2) Officially Designated Wildlife Preserve	US Federal Lands	1.00	NO	NO
1.1307a (2) Officially Designated Wildlife Preserve	AR Land Ownership	1.00	YES	NO
1.1307a (2) Officially Designated Wildlife Preserve	AR Land Management	1.00	YES	NO
1.1307a (3) Threatened or Endangered Species or Critical Habitat	County Endangered Species	County	YES	N/A
<b><u>HISTORIC SITES MAP</u></b>				
1.1307a (4) Listed or eligible for National Register	National Register Hist. Places	1.00	YES	NO
1.1307a (4) Listed or eligible for National Register	AR Historic Sites	1.00	YES	NO
1.1307a (4) Listed or eligible for National Register	OK Historic Sites	1.00	NO	NO
	Indian Reservation	1.00	NO	NO
<b><u>FLOODPLAIN MAP</u></b>				
1.1307 (6) Located in a Flood Plain	FLOODPLAIN	1.00	YES	NO
<b><u>WETLANDS MAP</u></b>				
1.1307 (7) Change in surface features (wetland fill)	NWI	1.00	NO	NO
<b><u>FCC &amp; FAA SITES MAP</u></b>				
	FCC Cellular	1.00	NO	NO
	FCC Antenna	1.00	NO	NO
	FCC Tower	1.00	YES	NO
	FCC AM Tower	1.00	NO	NO
	FAA DOF	1.00	YES	NO
	Airports	1.00	YES	YES
	Power Lines	1.00	NO	NO



# Natural Areas Map



- |  |                 |  |                         |
|--|-----------------|--|-------------------------|
|  | Target Property |  | Locations               |
|  | Roads           |  | Federal Areas           |
|  | County Boundary |  | Federal Linear Features |
|  | Waterways       |  | State Areas             |
|  | Water           |  | State Linear Features   |
|  | Airports        |  |                         |



SITE NAME: VA Cemetery Expansion  
 ADDRESS: South B St. / South 7th St.  
 Fort Smith AR 72901  
 LAT/LONG: 35.3805 / 94.4282

CLIENT: MACTEC, Inc.  
 CONTACT: Karl Rains  
 INQUIRY #: 1666039.1s  
 DATE: May 01, 2006

# NATURAL AREAS MAP FINDINGS

**Endangered Species Listed for: SEBASTIAN County, AR.**

Source: EPA Endangered Species Protection Program Database  
 BIRD: EAGLE, BALD  
 BIRD: TERN, INTERIOR (POPULATION) LEAST

**Endangered Species Listed for: SEQUOYAH County, OK.**

Source: EPA Endangered Species Protection Program Database  
 BIRD: EAGLE, BALD  
 BIRD: PLOVER, PIPING  
 BIRD: TERN, INTERIOR (POPULATION) LEAST  
 INSECT: BEETLE, AMERICAN BURYING  
 MAMMAL: BAT, INDIANA  
 MAMMAL: BAT, OZARK BIG-EARED

Map ID	Direction	Distance	Distance (ft.)	Description:	EDR ID	Database
A1	NW	1/4-1/2 mi	1786	NATURAL AREAS WITH SOME USES	AR10000870	AR Land Management
A2	NW	1/4-1/2 mi	1786	US NATIONAL PARK SERVICE	AR20001043	AR Land Ownership

# Historic Sites Map



- ★ Target Property
- ▬ Streets
- ▬ County Boundary
- ▬ Waterways
- ▬ Water
- ✕ Airports
- ◆ Historic Sites
- ▨ Federal Historic Areas
- ▨ State Historic Areas
- ▨ US Indian Reservations
- ▲ Scenic Trail

SITE NAME: VA Cemetery Expansion  
 ADDRESS: South B St. / South 7th St.  
 Fort Smith AR 72901  
 LAT/LONG: 35.3805 / 94.4282

CLIENT: MACTEC, Inc.  
 CONTACT: Karl Rains  
 INQUIRY #: 1666039.1s  
 DATE: May 01, 2006

# HISTORIC SITES MAP FINDINGS

Map ID Direction Distance Distance (ft.)		EDR ID Database
1 North 1/8-1/4 mi 1012	<p>Name: Sebastian County Courthouse/Fort Smith City Hall            Address: 100 S. 6th St.            City: Fort Smith            County: Sebastian            Detail: 1937 1937 structure in Art Deco variation            Added date: 06/08/93</p>	AR10001515 AR Historic Sites
2 North 1/4-1/2 mi 1731	<p>Name: Fort Smith National Cemetery            Address: 522 Garland Ave.            City: Fort Smith            County: Sebastian            Detail: 1867 military cemetery            Added date: 05/22/99</p>	AR10001499 AR Historic Sites
3 NNW 1/4-1/2 mi 1823	<p>Resource Name: Fort Smith National Historic Site            Alternate Name: Not Reported            Resource Address: Address unknown at this time            Resource Type: District            Location: FORT SMITH, AR            County: SEBASTIAN, AR            Primary Certification: Listed in the national register            Certification Date: 19661015      Acreage: 193            Number of Buildings: 3      Number of Objects: 0            Number of Sites: 3      Num. of Structures: 1            Number of non-contributing Buildings: 1            Number of non-contributing Objects: 0            Number of non-contributing Sites: 0            Num. of non-contributing Structures: 2            Applicable Criteria: Event            Areas of Significance: Military, Law            Current Function: Recreation and culture, Landscape            Building Material: Wood, Brick, Stone, Limestone, Slate            Other Names: Fort Smith National Historic Landmark</p>	66000202 National Register Hist. Places
A4 NNE 1/4-1/2 mi 1977	<p>Resource Name: Sebastian County Courthouse--Ft. Smith City Hall            Alternate Name: Not Reported            Resource Address: 100 S. 6th St.            Resource Type: Building            Location: FORT SMITH, AR            County: SEBASTIAN, AR            Primary Certification: Listed in the national register            Certification Date: 19930608      Acreage: 15            Number of Buildings: 1      Number of Objects: 1            Number of Sites: 0      Num. of Structures: 0            Number of non-contributing Buildings: 0            Number of non-contributing Objects: 0            Number of non-contributing Sites: 0            Num. of non-contributing Structures: 0            Applicable Criteria: Architecture/Engineering            Areas of Significance: Architecture            Current Function: Government            Building Material: None listed, Stone, Asphalt, Concrete</p>	93000484 National Register Hist. Places

# HISTORIC SITES MAP FINDINGS

Map ID Direction Distance Distance (ft.)		EDR ID Database
5 NNW 1/4-1/2 mi 1999	Resource Name: Birney Safety Streetcar No. 224 Alternate Name: Not Reported Resource Address: 100 S Fourth St. Resource Type: Structure Location: FORT SMITH, AR County: SEBASTIAN, AR Primary Certification: Listed in the national register Certification Date: 19940519      Acreage: 9 Number of Buildings: 0      Number of Objects: 0 Number of Sites: 0      Num. of Structures: 1 Number of non-contributing Buildings: 0 Number of non-contributing Objects: 0 Number of non-contributing Sites: 0 Num. of non-contributing Structures: 0 Applicable Criteria: Event, Architecture/Engineering Areas of Significance: Transportation, Engineering Current Function: Transportation Building Material: None listed, Metal, Cloth/canvas, Inapplicable	94000465 National Register Hist. Places
A6 NNE 1/4-1/2 mi 2230	Name: Fort Smith U.S. Post Office and Courthouse Address: 30 S. 6th St. City: Fort Smith County: Sebastian Detail: 1937 Classical Revival-style federal building Added date: 12/13/99	AR10001502 AR Historic Sites
C7 NNE 1/4-1/2 mi 2234	Resource Name: West Garrison Avenue Historic District Alternate Name: Not Reported Resource Address: 100--525 Garrison Ave. Resource Type: District Location: FORT SMITH, AR County: SEBASTIAN, AR Primary Certification: Listed in the national register Certification Date: 19790426      Acreage: 180 Number of Buildings: 33      Number of Objects: 0 Number of Sites: 0      Num. of Structures: 0 Number of non-contributing Buildings: 18 Number of non-contributing Objects: 0 Number of non-contributing Sites: 0 Num. of non-contributing Structures: 0 Applicable Criteria: Event, Architecture/Engineering Areas of Significance: Community planning and development, Commerce, Architecture Current Function: Commerce/trade Building Material: None listed, Brick, Stone, Iron Other Names: See Also:Foster,Josiah,Building	79000464 National Register Hist. Places

# HISTORIC SITES MAP FINDINGS

Map ID  
Direction  
Distance  
Distance (ft.)

EDR ID  
Database

B8 North 1/4-1/2 mi 2503	Resource Name: Ft. Smith Confederate Monument Alternate Name: Civil War Commemorative Sculpture MPS Resource Address: Courthouse Lawn, near jct. of 6th St. and Rogers Ave. Resource Type: Object Location: FT. SMITH, AR County: SEBASTIAN, AR Primary Certification: Listed in the national register Certification Date: 19960426      Acreage: 9 Number of Buildings: 0      Number of Objects: 1 Number of Sites: 0      Num. of Structures: 0 Number of non-contributing Buildings: 0 Number of non-contributing Objects: 0 Number of non-contributing Sites: 0 Num. of non-contributing Structures: 0 Applicable Criteria: Event Areas of Significance: Social history Current Function: Recreation and culture Building Material: None listed, Stone, Inapplicable Other Names: SB0418S	96000460 National Register Hist. Places
-----------------------------------	--	--

B9 North 1/4-1/2 mi 2534	Resource Name: Atkinson-Williams Warehouse Alternate Name: Not Reported Resource Address: 320 Rogers Ave. Resource Type: Building Location: FORT SMITH, AR County: SEBASTIAN, AR Primary Certification: Listed in the national register Certification Date: 19791213      Acreage: 9 Number of Buildings: 1      Number of Objects: 0 Number of Sites: 0      Num. of Structures: 0 Number of non-contributing Buildings: 0 Number of non-contributing Objects: 0 Number of non-contributing Sites: 0 Num. of non-contributing Structures: 0 Applicable Criteria: Event Areas of Significance: Commerce Current Function: Recreation and culture Building Material: None listed, Brick, Stone	79000458 National Register Hist. Places
-----------------------------------	--	--

10 NE 1/4-1/2 mi 2625	Name: New Theatre Address: 9 N. 10th St. City: Fort Smith County: Sebastian Detail: 1911 Beaux-Arts theater building Added date: 11/18/99	AR10001511 AR Historic Sites
--------------------------------	--	---------------------------------

B11 North 1/2-1 mi 2771	Name: Atkinson-Williams Warehouse Address: 320 Rogers Ave. City: Fort Smith County: Sebastian Detail: 1906 commercail structure Added date: 12/12/79	AR10001488 AR Historic Sites
----------------------------------	---	---------------------------------

# HISTORIC SITES MAP FINDINGS

Map ID Direction Distance Distance (ft.)		EDR ID Database
C12 North 1/2-1 mi 3059	Resource Name: Foster, Josiah, Building Alternate Name: Not Reported Resource Address: 222 Garrison Ave. Resource Type: Building Location: FORT SMITH, AR County: SEBASTIAN, AR Primary Certification: Listed in the national register Certification Date: 19780120      Acreage: 9 Number of Buildings: 1      Number of Objects: 0 Number of Sites: 0      Num. of Structures: 0 Number of non-contributing Buildings: 0 Number of non-contributing Objects: 0 Number of non-contributing Sites: 0 Num. of non-contributing Structures: 0 Applicable Criteria: Event, Architecture/Engineering Areas of Significance: Commerce, Architecture Current Function: Commerce/trade Building Material: None listed, Brick, Stone, Ceramic tile	78000631 National Register Hist. Places
D13 North 1/2-1 mi 3307	Name: Josiah Foster Building Address: 222 Garrison Ave. City: Fort Smith County: Sebastian Detail: 1897 commercial building Added date: 01/20/78	AR10001508 AR Historic Sites
E14 NE 1/2-1 mi 3311	Name: Fort Smith Masonic Temple Address: 200 N. 11th St. City: Fort Smith County: Sebastian Detail: 1927 Art Deco structure with Egyptian Revival interior Added date: 11/20/92	AR10001498 AR Historic Sites
G15 NE 1/2-1 mi 3358	Resource Name: Fort Smith's Belle Grove Historic District Alternate Name: Not Reported Resource Address: Address unknown at this time Resource Type: District Location: FORT SMITH, AR County: SEBASTIAN, AR Primary Certification: Listed in the national register Certification Date: 19730716      Acreage: 625 Number of Buildings: 0      Number of Objects: 0 Number of Sites: 0      Num. of Structures: 0 Number of non-contributing Buildings: 0 Number of non-contributing Objects: 0 Number of non-contributing Sites: 0 Num. of non-contributing Structures: 0 Applicable Criteria: Event, Architecture/Engineering Areas of Significance: Education, Politics/government, Architecture, Social history Current Function: Domestic, Commerce/trade Building Material: None listed Other Names: See Also: Bonneville House; Clayton, W.H.H., House	73000392 National Register Hist. Places

# HISTORIC SITES MAP FINDINGS

Map ID  
Direction  
Distance  
Distance (ft.)

EDR ID  
Database

E16 NE 1/2-1 mi 3501	Resource Name: Fort Smith Masonic Temple Alternate Name: Not Reported Resource Address: 200 N. 11th St. Resource Type: Building Location: FORT SMITH, AR County: SEBASTIAN, AR Primary Certification: Listed in the national register Certification Date: 19921120      Acreage: 9 Number of Buildings: 1      Number of Objects: 0 Number of Sites: 0      Num. of Structures: 0 Number of non-contributing Buildings: 0 Number of non-contributing Objects: 0 Number of non-contributing Sites: 0 Num. of non-contributing Structures: 0 Applicable Criteria: Architecture/Engineering Areas of Significance: Architecture Current Function: Social Building Material: None listed, Stone, Asphalt	92001624 National Register Hist. Places
-------------------------------	---	--

D17 North 1/2-1 mi 3527	Resource Name: Commercial Hotel Alternate Name: Not Reported Resource Address: 123 N. 1st St. Resource Type: Building Location: FORT SMITH, AR County: SEBASTIAN, AR Primary Certification: Listed in the national register Certification Date: 19730507      Acreage: 3 Number of Buildings: 1      Number of Objects: 0 Number of Sites: 0      Num. of Structures: 0 Number of non-contributing Buildings: 0 Number of non-contributing Objects: 0 Number of non-contributing Sites: 0 Num. of non-contributing Structures: 0 Applicable Criteria: Architecture/Engineering Areas of Significance: Architecture, Social history Current Function: Recreation and culture, Commerce/trade Building Material: None listed, Weatherboard Other Names: River Front Hotel	73000391 National Register Hist. Places
----------------------------------	---	--



# HISTORIC SITES MAP FINDINGS

Map ID Direction Distance Distance (ft.)		EDR ID Database
F18 ENE 1/2-1 mi 3544	Resource Name: Ferguson-Calderara House Alternate Name: Not Reported Resource Address: 214 N. 14th St. Resource Type: Building Location: FORT SMITH, AR County: SEBASTIAN, AR Primary Certification: Listed in the national register Certification Date: 19791211      Acreage: 9 Number of Buildings: 1      Number of Objects: 0 Number of Sites: 0      Num. of Structures: 0 Number of non-contributing Buildings: 0 Number of non-contributing Objects: 0 Number of non-contributing Sites: 0 Num. of non-contributing Structures: 0 Applicable Criteria: Architecture/Engineering, Person Areas of Significance: Commerce, Architecture Current Function: Domestic Building Material: None listed, Weatherboard, Stone, Iron Other Names: Calderara House	79000461 National Register Hist. Places
D19 North 1/2-1 mi 3594	Name: West Garrison Avenue Historic District Address: 100-525 Garrison Ave. City: Fort Smith County: Sebastian Detail: 1870-1920 commercial district Added date: 04/26/79	AR10001522 AR Historic Sites
20 NNE 1/2-1 mi 3647	Name: Booneville House Address: 318 N. 7th St. City: Fort Smith County: Sebastian Detail: 1880 Italianate details Added date: 09/22/71	AR10001491 AR Historic Sites
F21 ENE 1/2-1 mi 3738	Name: James Sparks House Address: 206 N. 14th St. City: Fort Smith County: Sebastian Detail: ca. 1887 Romanesque architecture Added date: 09/14/72	AR10001505 AR Historic Sites

# HISTORIC SITES MAP FINDINGS

Map ID  
Direction  
Distance  
Distance (ft.)

EDR ID  
Database

F22 ENE 1/2-1 mi 3744	Resource Name: Bracht, Karl Edward, House Alternate Name: Not Reported Resource Address: 315 N. 13th St. Resource Type: Building Location: FORT SMITH, AR County: SEBASTIAN, AR Primary Certification: Listed in the national register Certification Date: 19790502      Acreage: 9 Number of Buildings: 2      Number of Objects: 0 Number of Sites: 0      Num. of Structures: 0 Number of non-contributing Buildings: 0 Number of non-contributing Objects: 0 Number of non-contributing Sites: 0 Num. of non-contributing Structures: 0 Applicable Criteria: Event, Architecture/Engineering Areas of Significance: Exploration/settlement, Architecture Current Function: Vacant/not in use Building Material: None listed, Wood, Brick	79000459 National Register Hist. Places
--------------------------------	---	--

F23 ENE 1/2-1 mi 3764	Name: Ferguson-Calderera House Address: 214 N. 14th St. City: Fort Smith County: Sebastian Detail: 1904 Classical detailed 1904 home of lumberman Added date: 12/11/79	AR10001496 AR Historic Sites
--------------------------------	---	---------------------------------

24 ENE 1/2-1 mi 3920	Name: Karl Edwards Bracht House Address: 315 N. 13th St. City: Fort Smith County: Sebastian Detail: 1866 house with Italianate details Added date: 05/02/79	AR10001509 AR Historic Sites
-------------------------------	--	---------------------------------

G25 NNE 1/2-1 mi 4389	Name: W.H.H. Clayton House Address: 514 N. 6th St. City: Fort Smith County: Sebastian Detail: ca. 1880 home of frontier prosecutor Added date: 09/04/70	AR10001521 AR Historic Sites
--------------------------------	--	---------------------------------

# HISTORIC SITES MAP FINDINGS

Map ID  
 Direction  
 Distance  
 Distance (ft.)

EDR ID  
 Database

H26 East 1/2-1 mi 4482	Resource Name: Shaw, Tillman, House Alternate Name: Not Reported Resource Address: 500 S. Nineteenth St. Resource Type: Building Location: FORT SMITH, AR County: SEBASTIAN, AR Primary Certification: Listed in the national register Certification Date: 19880516      Acreage: 9 Number of Buildings: 1      Number of Objects: 0 Number of Sites: 0      Num. of Structures: 0 Number of non-contributing Buildings: 0 Number of non-contributing Objects: 0 Number of non-contributing Sites: 0 Num. of non-contributing Structures: 0 Applicable Criteria: Architecture/Engineering Areas of Significance: Architecture Current Function: Domestic Building Material: Weatherboard, Brick, Limestone, Ceramic tile Other Names: McCartney House	88000561 National Register Hist. Places
---------------------------------	---	--

H27 East 1/2-1 mi 4591	Name: Tillman Shaw House Address: 500 S 19th St. City: Fort Smith County: Sebastian Detail: 1909 house with Spanish Colonial, Prairie, and Colonial Revival details Added date: 05/16/88	AR10001520 AR Historic Sites
---------------------------------	---	---------------------------------

I28 ENE 1/2-1 mi 4865	Resource Name: Breckinridge, C. R., House Alternate Name: Not Reported Resource Address: 504 N. 16th St. Resource Type: Building Location: FORT SMITH, AR County: SEBASTIAN, AR Primary Certification: Listed in the national register Certification Date: 19790807      Acreage: 9 Number of Buildings: 1      Number of Objects: 0 Number of Sites: 0      Num. of Structures: 0 Number of non-contributing Buildings: 0 Number of non-contributing Objects: 0 Number of non-contributing Sites: 0 Num. of non-contributing Structures: 0 Applicable Criteria: Person Areas of Significance: Politics/government Current Function: Domestic Building Material: None listed, Stone, Stucco	79000460 National Register Hist. Places
--------------------------------	--	--

I29 ENE 1/2-1 mi 5002	Name: C.R. Breckenridge House Address: 504 N. 16th St. City: Fort Smith County: Sebastian Detail: 1903 1903 home of Arkansas politician and minister to Russia Added date: 08/07/79	AR10001492 AR Historic Sites
--------------------------------	--	---------------------------------

## UNMAPPABLE HISTORIC SITES

Due to poor or inadequate address information, the following sites were not mapped:

		Status EDR ID Database
Name:	Belle Grove Historic District	Unmappable
Address:	bounded by N. 9th, N. "B", & N. "H" Sts.	AR10001489
City:	Fort Smith	AR Historic Sites
County:	Sebastian	
Detail:	1865-1920 residential district	
Added date:	07/16/73	
<hr/>		
Name:	Birney Safety Streetcar #224	Unmappable
Address:	housed at 100 S. 4th St.	AR10001490
City:	Fort Smith	AR Historic Sites
County:	Sebastian	
Detail:	1926 restored 1926 trolley car	
Added date:	05/19/94	
<hr/>		
Name:	Christ the King Church	Unmappable
Address:	Greenwood & S. "S" St.	AR10001493
City:	Fort Smith	AR Historic Sites
County:	Sebastian	
Detail:	1903 Charles L. Thompson Spanish Mission design	
Added date:	12/22/82	
<hr/>		
Name:	Fort Smith Confederate Monument	Unmappable
Address:	6th St. & Rogers Ave.	AR10001497
City:	Fort Smith	AR Historic Sites
County:	Sebastian	
Detail:	1903 commemorative sculpture	
Added date:	04/26/96	
<hr/>		
Name:	Fort Smith National Historic Site	Unmappable
Address:	3rd & Rogers	AR10001501
City:	Fort Smith	AR Historic Sites
County:	Sebastian	
Detail:	1817-24 frontier fort established to keep peace among Indian tribes, site of "hanging judge" Issac C. Parker's court. Fort Smith National Historic Site is a National Historic Landmark. NR listed 03/07/86 NHL listed 12/19/60	
Added date:	12/19/60	
<hr/>		
Name:	Fort Smith National Historic Site	Unmappable
Address:	3rd & Rogers	AR10001500
City:	Fort Smith	AR Historic Sites
County:	Sebastian	
Detail:	1817-24 frontier fort established to keep peace among Indian tribes, site of "hanging judge" Issac C. Parker's court. Fort Smith National Historic Site is a National Historic Landmark. NR listed 03/07/86 NHL listed 12/19/60	
Added date:	03/07/86	

## UNMAPPABLE HISTORIC SITES

Due to poor or inadequate address information, the following sites were not mapped:

		Status EDR ID Database
Name:	Joseph Knoble Brewery	Unmappable
Address:	N. 3rd & E Sts.	AR10001507
City:	Fort Smith	AR Historic Sites
County:	Sebastian	
Detail:	1851 brewery building	
Added date:	03/24/72	
<hr/>		
Name:	Oak Cemetery	Unmappable
Address:	SE of intersection of Greenwood & Dodson Aves.	AR10001512
City:	Fort Smith	AR Historic Sites
County:	Sebastian	
Detail:	1853 city cemetery with burial dating back to 1853	
Added date:	06/02/95	

# Flood Plain Map



- Major Roads
- Contour Lines
- Waterways
- County Boundary
- Airports
- Power Lines
- Pipe Lines
- Fault Lines
- Water
- 100-year flood zone
- 500-year flood zone
- Electronic FEMA data available
- Electronic FEMA data not available



SITE NAME: VA Cemetery Expansion  
 ADDRESS: South B St. / South 7th St.  
 Fort Smith AR 72901  
 LAT/LONG: 35.3805 / 94.4282

CLIENT: MACTEC, Inc.  
 CONTACT: Karl Rains  
 INQUIRY #: 1666039.1s  
 DATE: May 01, 2006

# FLOOD PLAIN MAP FINDINGS

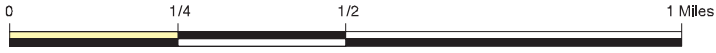
Source: FEMA Q3 Flood Data

County	FEMA flood data electronic coverage
--------	-------------------------------------

SEBASTIAN, AR	YES
SEQUOYAH, OK	NO
LE FLORE, OK	NO

Flood Plain panel at target property:	0550130010D
Additional Flood Plain panel(s) in search area:	None Reported

# National Wetlands Inventory Map



- |                 |             |                                   |
|-----------------|-------------|-----------------------------------|
| Major Roads     | Power Lines | Water                             |
| Contour Lines   | Pipe Lines  | National Wetland Inventory        |
| Waterways       | Fault Lines | State Wetlands                    |
| County Boundary |             | Electronic NWI data available     |
| Airports        |             | Electronic NWI data not available |



<p><b>SITE NAME:</b> VA Cemetery Expansion  <b>ADDRESS:</b> South B St. / South 7th St.                  Fort Smith AR 72901  <b>LAT/LONG:</b> 35.3805 / 94.4282</p>	<p><b>CLIENT:</b> MACTEC, Inc.  <b>CONTACT:</b> Karl Rains  <b>INQUIRY #:</b> 1666039.1s  <b>DATE:</b> May 01, 2006</p>
--	---



## WETLANDS MAP FINDINGS

Source: Fish and Wildlife Service NWI data

NWI hardcopy map at target property: Fort Smith  
Additional NWI hardcopy map(s) in search area:  
South Fort Smith

Map ID

Direction

Distance

Distance (ft.)

Code and Description\*

Database

---

No Sites Reported.

\*See Wetland Classification System for additional information.

# WETLANDS CLASSIFICATION SYSTEM

National Wetland Inventory Maps are produced by the U.S. Fish and Wildlife Service, a sub-department of the U.S. Department of the Interior. In 1974, the U.S. Fish and Wildlife Service developed a criteria for wetland classification with four long range objectives:

- to describe ecological units that have certain homogeneous natural attributes,
- to arrange these units in a system that will aid decisions about resource management,
- to furnish units for inventory and mapping, and
- to provide uniformity in concepts and terminology throughout the U.S.

High altitude infrared photographs, soil maps, topographic maps and site visits are the methods used to gather data for the productions of these maps. In the infrared photos, wetlands appear as different colors and these wetlands are then classified by type. Using a hierarchical classification, the maps identify wetland and deepwater habitats according to:

- system
- subsystem
- class
- subclass
- modifiers

(as defined by Cowardin, et al. U.S. Fish and Wildlife Service FWS/OBS 79/31. 1979.)

The classification system consists of five systems:

1. marine
2. estuarine
3. riverine
4. lacustrine
5. palustrine

The marine system consists of deep water tidal habitats and adjacent tidal wetlands. The riverine system consists of all wetlands contained within a channel. The lacustrine systems includes all nontidal wetlands related to swamps, bogs & marshes. The estuarine system consists of deepwater tidal habitats and where ocean water is diluted by fresh water. The palustrine system includes nontidal wetlands dominated by trees and shrubs and where salinity is below .5% in tidal areas. All of these systems are divided in subsystems and then further divided into class.

National Wetland Inventory Maps are produced by transferring gathered data on a standard 7.5 minute U.S.G.S. topographic map. Approximately 52 square miles are covered on a National Wetland Inventory map at a scale of 1:24,000. Electronic data is compiled by digitizing these National Wetland Inventory Maps.

**SYSTEM**

**MARINE**

**SUBSYSTEM**

**1 - SUBTIDAL**

**2 - INTERTIDAL**

CLASS	RB-ROCK BOTTOM	UB-UNCONSOLIDATED BOTTOM	AB-AQUATIC BED	RF-REEF	OW-OPEN WATER / Unknown Bottom	AB-AQUATIC BED	RF-REEF	RS-ROCKY SHORE	US-UNCONSOLIDATED SHORE
Subclass	1 Bedrock 2 Rubble	1 Cobble-Gravel 2 Sand 3 Mud 4 Organic	1 Algal 3 Rooted Vascular 5 Unknown Submergent	1 Coral 3 Worm		1 Algal 3 Rooted Vascular 5 Unknown Submergent	1 Coral 3 Worm	1 Bedrock 2 Rubble	1 Cobble-Gravel 2 Sand 3 Mud 4 Organic

**SYSTEM**

**E - ESTUARINE**

**SUBSYSTEM**

**1 - SUBTIDAL**

CLASS	RB-ROCK BOTTOM	UB-UNCONSOLIDATED BOTTOM	AB-AQUATIC BED	RF-REEF	OW-OPEN WATER / Unknown Bottom
Subclass	1 Bedrock 2 Rubble	1 Cobble-Gravel 2 Sand 3 Mud 4 Organic	1 Algal 3 Rooted Vascular 4 Floating Vascular 5 Unknown Submergent 6 Unknown Surface	2 Mollusk 3 Worm	

**SUBSYSTEM**

**2 - INTERTIDAL**

CLASS	AB-AQUATIC BED	RF-REEF	SB - STREAMBED	RS-ROCKY SHORE	US-UNCONSOLIDATED SHORE	EM-EMERGENT	SS-SCRUB SHRUB	FO-FORESTED
Subclass	1 Algal 3 Rooted Vascular 4 Floating Vascular 5 Unknown Submergent 6 Unknown Surface	2 Mollusk 3 Worm	1 Cobble-Gravel 2 Sand 3 Mud 4 Organic	1 Bedrock 2 Rubble	1 Cobble-Gravel 2 Sand 3 Mud 4 Organic	1 Persistent 2 Nonpersistent	1 Broad-Leaved Deciduous 2 Needle-Leaved Deciduous 3 Broad-Leaved Evergreen 4 Needle-Leaved Evergreen 5 Dead 6 Deciduous 7 Evergreen	1 Broad-Leaved Deciduous 2 Needle-Leaved Deciduous 3 Broad-Leaved Evergreen 4 Needle-Leaved Evergreen 5 Dead 6 Deciduous 7 Evergreen

**SYSTEM**

**R - RIVERINE**

**SUBSYSTEM**

**1 - TIDAL      2 - LOWER PERENNIAL      3 - UPPER PERENNIAL      4 - INTERMITTENT      5 - UNKNOWN PERENNIAL**

CLASS	RB-ROCK BOTTOM	UB-UNCONSOLIDATED BOTTOM	*SB-STREAMBED	AB-AQUATIC BED	RS-ROCKY SHORE	US-UNCONSOLIDATED SHORE	**EM-EMERGENT	OW-OPEN WATER/ Unknown Bottom
Subclass	1 Bedrock 2 Rubble	1 Cobble-Gravel 2 Sand 3 Mud 4 Organic	1 Bedrock 2 Rubble 3 Cobble-Gravel 4 Sand 5 Mud 6 Organic 7 Vegetated	1 Algal 2 Aquatic Moss 3 Rooted Vascular 4 Floating Vascular 5 Unknown Submergent 6 Unknown Surface	1 Bedrock 2 Rubble	1 Cobble-Gravel 2 Sand 3 Mud 4 Organic 5 Vegetated	2 Nonpersistent	

\* STREAMBED is limited to TIDAL and INTERMITTENT SUBSYSTEMS, and comprises the only CLASS in the INTERMITTENT SUBSYSTEM.  
 \*\*EMERGENT is limited to TIDAL and LOWER PERENNIAL SUBSYSTEMS.

**SYSTEM**

**L - LACUSTRINE**

**SUBSYSTEM**

**1 - LIMNETIC**

CLASS	RB-ROCK BOTTOM	UB-UNCONSOLIDATED BOTTOM	AB-AQUATIC BED	OW-OPEN WATER/ Unknown Bottom
Subclass	1 Bedrock 2 Rubble	1 Cobble-Gravel 2 Sand 3 Mud 4 Organic	1 Algal 2 Aquatic Moss 3 Rooted Vascular 4 Floating Vascular 5 Unknown Submergent 6 Unknown Surface	

**SUBSYSTEM**

**2 - LITTORAL**

CLASS	RB-ROCK BOTTOM	UB-UNCONSOLIDATED BOTTOM	AB-AQUATIC BED	RS-ROCKY SHORE	US-UNCONSOLIDATED SHORE	EM-EMERGENT	OW-OPEN WATER/ Unknown Bottom
Subclass	1 Bedrock 2 Rubble	1 Cobble-Gravel 2 Sand 3 Mud 4 Organic	1 Algal 2 Aquatic Moss 3 Rooted Vascular 4 Floating Vascular 5 Unknown Submergent 6 Unknown Surface	1 Bedrock 2 Rubble	1 Cobble-Gravel 2 Sand 3 Mud 4 Organic 5 Vegetated	2 Nonpersistent	

**SUBSYSTEM**

**P - PALUSTRINE**

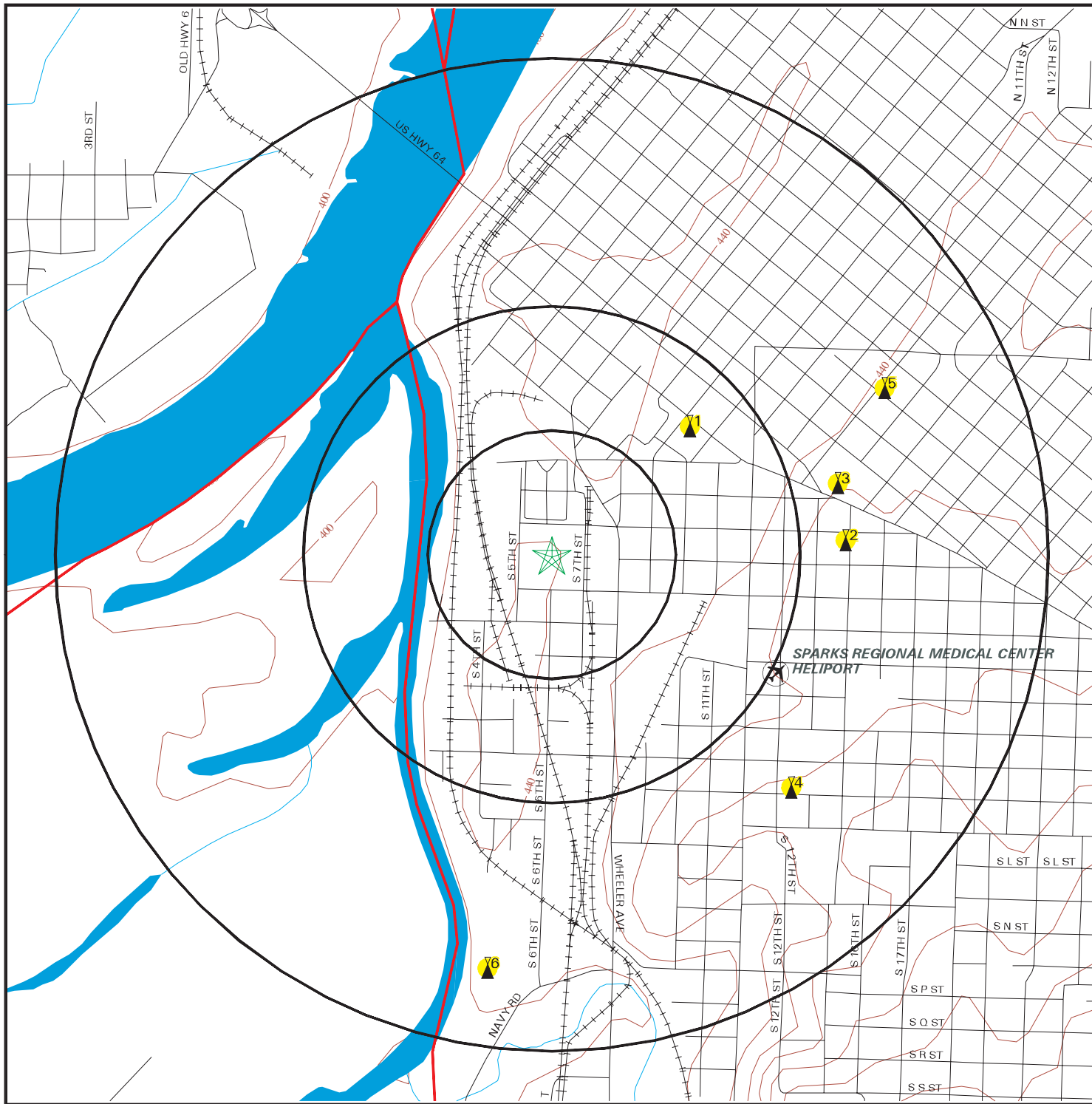
CLASS	RB--ROCK BOTTOM	UB--UNCONSOLIDATED BOTTOM	AB-AQUATIC BED	US--UNCONSOLIDATED SHORE	ML--MOSS- LICHEN	EM--EMERGENT	SS--SCRUB-SHRUB	FO--FORESTED	OW-OPEN WATER/ Unknown
Subclass	1 Bedrock 2 Rubble 3 Mud 4 Organic	1 Cobble-Gravel 2 Sand	1 Algal 2 Aquatic Moss 3 Rooted Vascular 4 Floating Vascular 5 Unknown 6 Unknown Surface	1 Cobble-Gravel 2 Sand 3 Mud 4 Organic 5 Vegetated	1 Moss 2 Lichen	1 Persistent 2 Nonpersistent	1 Broad-Leaved 2 Needle-Leaved 3 Broad-Leaved 4 Needle-Leaved 5 Dead 6 Deciduous 7 Evergreen	1 Broad-Leaved 2 Needle-Leaved 3 Broad-Leaved 4 Needle-Leaved 5 Dead 6 Deciduous 7 Evergreen	

**MODIFIERS**

In order to more adequately describe wetland and deepwater habitats one or more of the water regime, water chemistry, soil, or special modifiers may be applied at the class or lower level in the hierarchy. The farmed modifier may also be applied to the ecological system.

WATER REGIME				WATER CHEMISTRY			SOIL	SPECIAL MODIFIERS
Non-Tidal	Tidal	Coastal	Inland	Salinity	pH	Modifiers		
A Temporarily Flooded	H Permanently Flooded	K Artificially Flooded	*S Temporary-Tidal	1 Hyperhaline	7 Hypersaline	<b>all Fresh Water</b>	g Organic	b Beaver
B Saturated	J Intermittently Flooded	L Subtidal	*R Seasonal-Tidal	2 Euhaline	8 Eusaline	a Acid	n Mineral	d Partially Drained/Ditched
C Seasonally Flooded	K Artificially Flooded	M Irregularly Exposed	*T Semipermanent -Tidal	3 Mixohaline (Brackish)	9 Mixosaline	t Circumneutral		f Farmed
D Seasonally Flooded/ Well Drained	W Intermittently Flooded/Temporary	N Regularly Flooded	V Permanent -Tidal	4 Polyhaline	0 Fresh	i Alkaline		h Diked/Impounded
E Seasonally Flooded/ Saturated	Y Saturated/Semipermanent/ Seasonal	P Irregularly Flooded	U Unknown	5 Mesohaline				r Artificial Substrate
F Semipermanently Flooded	Z Intermittently Exposed/Permanent	*These water regimes are only used in tidally influenced, freshwater systems.			6 Oligohaline			s Spoil
G Intermittently Exposed	U Unknown			0 Fresh				x Excavated

# FCC & FAA Sites Map



- Streets
- Contour Lines
- County Boundary
- Waterways
- Power Lines
- Water
- Airports
- Sites
- Omni Directional AM Interference
- Directional AM Interference



**SITE NAME:** VA Cemetery Expansion  
**ADDRESS:** South B St. / South 7th St.  
 Fort Smith AR 72901  
**LAT/LONG:** 35.3805 / 94.4282

**CLIENT:** MACTEC, Inc.  
**CONTACT:** Karl Rains  
**INQUIRY #:** 1666039.1s  
**DATE:** May 01, 2006

# FCC & FAA SITES MAP FINDINGS TOWERS

Map ID Direction Distance Distance (ft.)		EDR ID Database
1 NE 1/4-1/2 mi 2008		DOF000000013504 FAA DOF
Unique ID:	40012	Obstruction #:
City:	FT. SMITH	State:
Verification Status:	verified	Obstruction Type:
Latitude:	35 23 03N	Longitude:
Frequency:	Not Reported	Type of Lighting:
Above Ground Level Height (Ft.):		0340
Above Mean Sea Level Height (Ft.):		00775
Horizontal Accuracy:	Not Reported	Vertical Accuracy:
Painted/Marked:	Yes	FAA Study #:
		0012 Arkansas TOWER 094 25 23W  Not Reported 71FW0349
<hr/>		
2 East 1/2-1 mi 3129		DOF000000014120 FAA DOF
Unique ID:	40677	Obstruction #:
City:	FT SMITH	State:
Verification Status:	unverified	Obstruction Type:
Latitude:	35 22 51N	Longitude:
Frequency:	Not Reported	Type of Lighting:
Above Ground Level Height (Ft.):		0120
Above Mean Sea Level Height (Ft.):		00587
Horizontal Accuracy:	Not Reported	Vertical Accuracy:
Painted/Marked:	Not Reported	FAA Study #:
		0677 Arkansas TOWER 094 25 03W  Not Reported 80SW1398
<hr/>		
3 ENE 1/2-1 mi 3137		DOF000000014906 FAA DOF
Unique ID:	46315	Obstruction #:
City:	FORT SMITH	State:
Verification Status:	unverified	Obstruction Type:
Latitude:	35 22 57N	Longitude:
Frequency:	Not Reported	Type of Lighting:
Above Ground Level Height (Ft.):		0123
Above Mean Sea Level Height (Ft.):		00450
Horizontal Accuracy:	Not Reported	Vertical Accuracy:
Painted/Marked:	Not Reported	FAA Study #:
		6315 Arkansas TOWER 094 25 04W  Not Reported Not Reported

# FCC & FAA SITES MAP FINDINGS TOWERS

Map ID  
Direction  
Distance  
Distance (ft.)

EDR ID  
Database

4  
SE  
1/2-1 mi  
3551

TOW100000042600  
TOWER

Tower ID:	23817		
Tower Owner Name:	3.9 MILES SOUTH OF, FORT SMITH, AR		
Latitude:	35 22' 127345"	Latitude (in seconds):	127345
Longitude:	94 25' 10"	Longitude (in seconds):	339910
Transmitter Latitude:	352225	Transmitter Longitude	0942510
Construction Date:	99/99/1999	Activation Date:	Jan 15 1979
FAA Date:	Nov 23 1979	FCC Date:	Mar 5 1979
File Number:	006691-IS-120	FAA ID:	79-ASW-2273-OE
Antenna Height:	0.0000	Antenna Height (M):	0.0000
Beacon Height:	0.0000	Beacon Height (M):	0.0000
Elevation:	780.0000	Elevation FAA:	780.0000
Elevation FAA (M):	237.7000	Elevation (M):	237.7000
Structure Height:	100.0000	Structure Height (M):	30.5000
Structure Height FAA:	100.0000	Structure Height FAA (M):	30.5000
Supporting Struct Hgt:	0.0000	Supporting Struct Hgt (M):	0.0000
Tower Height:	0.0000	Tower Height (M):	0.0000
Structure Type:	TOW	Tower Type:	E
Key Remarks:		Date:	
Key Site:	29495	Record Action:	OLD
ID Exam:		ID_ASB_ACC:	C
Paint and Lighting Specs:			
Special Conditions/Remarks:			

This record is for a license, and it may or may not indicate a site which has been built.

5  
ENE  
1/2-1 mi  
3958

DOF000000013762  
FAA DOF

Unique ID:	40280	Obstruction #:	0280
City:	FORT SMITH	State:	Arkansas
Verification Status:	verified	Obstruction Type:	TOWER
Latitude:	35 23 07N	Longitude:	094 24 58W
Frequency:	Not Reported	Type of Lighting:	Not Reported
Above Ground Level Height (Ft.):			0200
Above Mean Sea Level Height (Ft.):			00643
Horizontal Accuracy:	Not Reported	Vertical Accuracy:	Not Reported
Painted/Marked:	Yes	FAA Study #:	68FW0529



# FCC & FAA SITES MAP FINDINGS TOWERS

**Map ID**  
**Direction**  
**Distance**  
**Distance (ft.)**

**EDR ID**  
**Database**

6  
 South  
 1/2-1 mi  
 4447

DOF000000014910  
 FAA DOF

Unique ID: 46320  
 City: FORT SMITH  
 Verification Status: unverified  
 Latitude: 35 22 06N  
 Frequency: Not Reported  
 Above Ground Level Height (Ft.):  
 Above Mean Sea Level Height (Ft.):  
 Horizontal Accuracy: Not Reported  
 Painted/Marked: Not Reported

Obstruction #: 6320  
 State: Arkansas  
 Obstruction Type: TOWER  
 Longitude: 094 25 49W  
 Type of Lighting: Not Reported  
 0168  
 00610  
 Vertical Accuracy: Not Reported  
 FAA Study #: Not Reported

# FCC & FAA SITES MAP FINDINGS

## AIRPORTS

EDR ID  
Database

AIR00973  
AIRPORTS

<p>Site Number: 00987.03*H          Airport Type: HELIPORT          County: SEBASTIAN          Facility Name: SPARKS REGIONAL MEDICAL CENTER          Use: PR          Owner Address: 1311 SOUTH I STREET          Phone: 501-441-4000          Mgmt Address: P.O. BOX 17006          Mgmt Phone: 501-441-5499          Longitude: 094-25-12.773W          Elev (ft): 460          Aero chart: MEMPHIS          Dir from Business: N          Certified Date: Not Reported          Is Int'l Airport?: Not Reported          Inspection Method: 2          Last inspected: Not Reported          Lighting: PHONE REQ          Beacon Color: CGY          Single engine: Not Reported          Jet engines: Not Reported          Gliders: Not Reported          Ultralights: Not Reported          Air taxis: Not Reported</p>	<p>State: ARKANSAS          City: FORT SMITH          Owner type: PR          Owner: SPARKS REGIONAL MEDICAL CTR          City/State: FORT SMITH, AR 72901          Mgmt Name: B. THOMAS HOUSE          Mgmt City/St: FORT SMITH, AR 72917          Latitude: 35-22-37.328N          Lat Method: E          Elev method: E          Dist from Business: 00          Date Active: 06/1984          Fed agreements: Not Reported          Is Customs Airport?: Not Reported          Inspected by: N          Attendance: UNATNDD          Has ATC Tower: N          Landing fee: Not Reported          Multi engine: Not Reported          Helicopters: Not Reported          Military: Not Reported          Commercial: Not Reported          Local ops: Not Reported</p>
<p>Runway id: H1          Width: 40          Lights Intensity: Not Reported          Markings: Not Reported          Longitude: Not Reported          Approach lights: Not Reported          Centerline Lights: Not Reported          Recip End ID: Not Reported          Recip Lat: Not Reported          Recip Elev: Not Reported          Recip End Lgts: Not Reported</p>	<p>Length: 40          Surface: CONC          Base End Id: H1          Latitude: Not Reported          Elevation: Not Reported          End Lights: Not Reported          Touchdown Lights: Not Reported          Recip markings: Not Reported          Recip Long: Not Reported          Recip App Lgts: Not Reported          Recip Ctr Lgts: Not Reported</p>

# FCC & FAA SITES MAP FINDINGS POWERLINES

EDR ID  
Database

---

No Sites Reported.

## KEY CONTACTS & GOVERNMENT RECORDS SEARCHED

Various Federal laws and executive orders address specific environmental concerns. NEPA requires the responsible offices to integrate to the greatest practical extent the applicable procedures required by these laws and executive orders. EDR provides key contacts at agencies charged with implementing these laws and executive orders to supplement the information contained in this report.

### **NATURAL AREAS**

#### **Officially designated wilderness areas**

##### Government Records Searched in This Report

FED\_LAND: Federal Lands

Source: USGS

Telephone: 703-648-5094

Federal data from Bureau of Land Management, National Park Service, Forest Service, and Fish and Wildlife Service.

- National Parks
- Forests
- Monuments
- Wildlife Sanctuaries, Preserves, Refuges
- Federal Wilderness Areas.

Date of Government Version: 12/31/2004

##### Federal Contacts for Additional Information

National Park Service, Midwest Region

1709 Jackson Street

Omaha, NE 68102

402-221-3471

USDA Forest Service, Southern

1720 Peachtree Road, N.W.

Atlanta, GA 30367

404-347-2384

BLM - Eastern States Office

7450 Boston Blvd.

Springfield, VA 22153

703-440-1713

Fish & Wildlife Service, Region 4

Budget and Finance 1875 Century Boulevard

Atlanta, GA 30345

404-679-4096

#### **Officially designated wildlife preserves, sanctuaries and refuges**

##### Government Records Searched in This Report

FED\_LAND: Federal Lands

Source: USGS

Telephone: 703-648-5094

Federal data from Bureau of Land Management, National Park Service, Forest Service, and Fish and Wildlife Service.

- National Parks
- Forests
- Monuments
- Wildlife Sanctuaries, Preserves, Refuges
- Federal Wilderness Areas.

Date of Government Version: 12/31/2004

## KEY CONTACTS & GOVERNMENT RECORDS SEARCHED

AR Land Management: Land Management  
Land Management Status of Public Lands in Arkansas  
Source: Center for Advanced Spatial Technologies of the University of Arkansas.  
Telephone: 501-575-6159

AR Land Ownership: Land Ownership  
Land Ownership is a compilation of numerous state and federal public ownership lands  
Source: Center for Advanced Spatial Technologies of the University of Arkansas.  
Telephone: 501-575-6159

### Federal Contacts for Additional Information

Fish & Wildlife Service, Region 4  
Budget and Finance 1875 Century Boulevard  
Atlanta, GA 30345  
404-679-4096

### State Contacts for Additional Information

Game and Fish Commission 501-223-6305

### **Wild and scenic rivers**

#### Government Records Searched in This Report

##### FED\_LAND: Federal Lands

Source: USGS  
Telephone: 703-648-5094  
Federal data from Bureau of Land Management, National Park Service, Forest Service, and Fish and Wildlife Service.  
- National Parks  
- Forests  
- Monuments  
- Wildlife Sanctuaries, Preserves, Refuges  
- Federal Wilderness Areas.  
Date of Government Version: 12/31/2004

### Federal Contacts for Additional Information

Fish & Wildlife Service, Region 4  
Budget and Finance 1875 Century Boulevard  
Atlanta, GA 30345  
404-679-4096

### **Endangered Species**

#### Government Records Searched in This Report

##### Endangered Species Protection Program Database

A listing of endangered species by county.  
Source: Environmental Protection Agency  
Telephone: 703-305-5239

### Federal Contacts for Additional Information

Fish & Wildlife Service, Region 4  
Budget and Finance 1875 Century Boulevard  
Atlanta, GA 30345  
404-679-4096

### State Contacts for Additional Information

Natural Heritage Program, Natural Heritage Commission 501-324-9619

## KEY CONTACTS & GOVERNMENT RECORDS SEARCHED

### LANDMARKS, HISTORICAL, AND ARCHEOLOGICAL SITES

#### Historic Places

##### Government Records Searched in This Report

##### National Register of Historic Places:

The National Register of Historic Places is the official federal list of districts, sites, buildings, structures, and objects significant in American history, architecture, archeology, engineering, and culture. These contribute to an understanding of the historical and cultural foundations of the nation.

The National Register includes:

- All prehistoric and historic units of the National Park System;
- National Historic Landmarks, which are properties recognized by the Secretary of the Interior as possessing national significance; and
- Properties significant in American, state, or local prehistory and history that have been nominated by State Historic Preservation Officers, federal agencies, and others, and have been approved for listing by the National Park Service.

Date of Government Version: 03/15/2000

AR Historic Sites: National Register of Historic Places

Listing of historic sites included on the National Register for Arkansas

Source: Department of Arkansas Heritage.

Telephone: 501-324-9880

OK Historic Sites: Oklahomas State Register Of Historic Places

Listing of historic sites on the State Register.

Source: Oklahoma Historical Society. State Historic Preservation Office

Telephone: 405-522-4478

OK Historic Sites: National Register of Historic Places

Listing of historic sites included on the National Register for Oklahoma.

Source: Oklahoma Historical Society. State Historic Preservation Office

Telephone: 405-522-4478

##### Federal Contacts for Additional Information

Park Service; Advisory Council on Historic Preservation

1849 C Street NW

Washington, DC 20240

Phone: (202) 208-6843

##### State Contacts for Additional Information

Arkansas Historic Preservation Program 501-324-9880

Oklahoma Historical Society 405-521-2491

### Indian Religious Sites

#### Government Records Searched in This Report

##### Indian Reservations:

This map layer portrays Indian administrated lands of the United States that have any area equal to or greater than 640 acres.

Source: USGS

Phone: 888-275-8747

Date of Government Version: 10/01/2003

## KEY CONTACTS & GOVERNMENT RECORDS SEARCHED

### Federal Contacts for Additional Information

Department of the Interior- Bureau of Indian Affairs  
Office of Public Affairs  
1849 C Street, NW  
Washington, DC 20240-0001  
Office: 202-208-3711  
Fax: 202-501-1516

National Association of Tribal Historic Preservation Officers  
1411 K Street NW, Suite 700  
Washington, DC 20005  
Phone: 202-628-8476  
Fax: 202-628-2241

### State Contacts for Additional Information

A listing of local Tribal Leaders and Bureau of Indian Affairs Representatives can be found at:  
<http://www.doi.gov/bia/areas/agency.html>

## FLOOD PLAIN, WETLANDS AND COASTAL ZONE

### **Flood Plain Management**

#### Government Records Searched in This Report

Flood Zone Data: This data, available in select counties across the country, was obtained by EDR in 1999 from the Federal Emergency Management Agency (FEMA). Data depicts 100-year and 500-year flood zones as defined by FEMA.

### Federal Contacts for Additional Information

Federal Emergency Management Agency 877-3362-627

### State Contacts for Additional Information

Department of Emergency Management 501-730-9750

### **Wetlands Protection**

#### Government Records Searched in This Report

NWI: National Wetlands Inventory. This data, available in select counties across the country, was obtained by EDR in 2002 from the U.S. Fish and Wildlife Service.

State Wetlands Data: Wetlands, Swamps, or Marshes

Source: Center for Advanced Spatial Technologies, University of Arkansas  
Telephone: 605-594-6933

### Federal Contacts for Additional Information

Fish & Wildlife Service 813-570-5412

### State Contacts for Additional Information

Department of Parks & Tourism 501-682-7777

## KEY CONTACTS & GOVERNMENT RECORDS SEARCHED

### **Coastal Zone Management**

#### Government Records Searched in This Report

##### CAMA Management Areas

Dept. of Env., Health & Natural Resources  
919-733-2293

#### Federal Contacts for Additional Information

##### Office of Ocean and Coastal Resource Management

N/ORM, SSMC4  
1305 East-West Highway  
Silver Spring, Maryland 20910  
301-713-3102

#### State Contacts for Additional Information

### **FCC & FAA SITES MAP**

For NEPA actions that come under the authority of the FCC, the FCC requires evaluation of Antenna towers and/or supporting structures that are to be equipped with high intensity white lights which are to be located in residential neighborhoods, as defined by the applicable zoning law.

#### Government Records Searched in This Report

##### **Cellular**

##### Federal Communications Commission

Mass Media Bureau  
2nd Floor - 445 12th Street SW  
Washington DC 20554 USA  
Telephone (202) 418-2700

Portions copyright (C) 1999 Percon Corporation. All rights reserved.

##### **Tower**

##### Federal Communications Commission

Mass Media Bureau  
2nd Floor - 445 12th Street SW  
Washington DC 20554 USA  
Telephone (202) 418-2700

Portions copyright (C) 1999 Percon Corporation. All rights reserved.

##### **Antenna Registration**

##### Federal Communications Commission

Mass Media Bureau  
2nd Floor - 445 12th Street SW  
Washington DC 20554 USA  
Telephone (202) 418-2700

Portions copyright (C) 1999 Percon Corporation. All rights reserved.

##### **AM Tower**

##### Federal Communications Commission

Mass Media Bureau  
2nd Floor - 445 12th Street SW  
Washington DC 20554 USA  
Telephone (202) 418-2700



## KEY CONTACTS & GOVERNMENT RECORDS SEARCHED

### **FAA Digital Obstacle File**

National Oceanic and Atmospheric Administration

Telephone: 301-436-8301

Describes known obstacles of interest to aviation users in the US. Used by the Federal Aviation Administration (FAA) and the National Oceanic and Atmospheric Administration to manage the National Airspace System.

### **Airport Landing Facilities**

Federal Aviation Administration

Telephone (800) 457-6656

Private and public use landing facilities.

### **Electric Power Transmission Line Data**

PennWell Corporation

Telephone: (800) 823-6277

This map includes information copyrighted by PennWell Corporation. This information is provided on a best effort basis and PennWell Corporation does not guarantee its accuracy nor warrant its fitness for any particular purpose. Such information has been reprinted with the permission of PennWell.

### **Excessive Radio Frequency Emission**

For NEPA actions that come under the authority of the FCC, Commission actions granting construction permits, licenses to transmit or renewals thereof, equipment authorizations or modifications in existing facilities, require the determination of whether the particular facility, operation or transmitter would cause human exposure to levels of radio frequency in excess of certain limits.

#### Federal Contacts for Additional Information

Office of Engineering and Technology

Federal Communications Commission

445 12th Street SW

Washington, DC 20554

Phone: 202-418-2470

### **OTHER CONTACT SOURCES**

#### **NEPA Single Point of Contact**

State Contacts for Additional Information

State Clearinghouse

Office of Intergovernmental Services

1515 W. 7th Street

Room 412

Little Rock, AR 72203

501-682-1074

### **STREET AND ADDRESS INFORMATION**

(c) 2006 Tele Atlas North America, Inc. All rights reserved. This material is proprietary and the subject of copyright protection and other intellectual property rights owned by or licensed to Tele Atlas North America, Inc. The use of this material is subject to the terms of a license agreement. You will be held liable for any unauthorized copying or disclosure of this material.



**EDR**® Environmental  
Data Resources Inc

## **The EDR Radius Map with GeoCheck®**

**VA Cemetery Expansion  
South B St. / South 7th St.  
Fort Smith, AR 72901**

**Inquiry Number: 1661350.2s**

**April 24, 2006**

## **The Standard in Environmental Risk Management Information**

440 Wheelers Farms Road  
Milford, Connecticut 06461

### **Nationwide Customer Service**

Telephone: 1-800-352-0050  
Fax: 1-800-231-6802  
Internet: [www.edrnet.com](http://www.edrnet.com)

# TABLE OF CONTENTS

<u>SECTION</u>	<u>PAGE</u>
Executive Summary .....	ES1
Overview Map .....	2
Detail Map .....	3
Map Findings Summary .....	4
Map Findings .....	6
Orphan Summary .....	102
Zip Scan Report .....	ZIP-1
EPA Waste Codes .....	EPA-1
Government Records Searched/Data Currency Tracking .....	GR-1
 <b><u>GEOCHECK ADDENDUM</u></b>	
Physical Setting Source Addendum .....	A-1
Physical Setting Source Summary .....	A-2
Physical Setting Source Map .....	A-7
Physical Setting Source Map Findings .....	A-8
Physical Setting Source Records Searched .....	A-9

*Thank you for your business.*  
Please contact EDR at 1-800-352-0050  
with any questions or comments.

#### Disclaimer - Copyright and Trademark Notice

This Report contains certain information obtained from a variety of public and other sources reasonably available to Environmental Data Resources, Inc. It cannot be concluded from this Report that coverage information for the target and surrounding properties does not exist from other sources. **NO WARRANTY EXPRESSED OR IMPLIED, IS MADE WHATSOEVER IN CONNECTION WITH THIS REPORT. ENVIRONMENTAL DATA RESOURCES, INC. SPECIFICALLY DISCLAIMS THE MAKING OF ANY SUCH WARRANTIES, INCLUDING WITHOUT LIMITATION, MERCHANTABILITY OR FITNESS FOR A PARTICULAR USE OR PURPOSE. ALL RISK IS ASSUMED BY THE USER. IN NO EVENT SHALL ENVIRONMENTAL DATA RESOURCES, INC. BE LIABLE TO ANYONE, WHETHER ARISING OUT OF ERRORS OR OMISSIONS, NEGLIGENCE, ACCIDENT OR ANY OTHER CAUSE, FOR ANY LOSS OF DAMAGE, INCLUDING, WITHOUT LIMITATION, SPECIAL, INCIDENTAL, CONSEQUENTIAL, OR EXEMPLARY DAMAGES. ANY LIABILITY ON THE PART OF ENVIRONMENTAL DATA RESOURCES, INC. IS STRICTLY LIMITED TO A REFUND OF THE AMOUNT PAID FOR THIS REPORT.** Purchaser accepts this Report "AS IS". Any analyses, estimates, ratings, environmental risk levels or risk codes provided in this Report are provided for illustrative purposes only, and are not intended to provide, nor should they be interpreted as providing any facts regarding, or prediction or forecast of, any environmental risk for any property. Only a Phase I Environmental Site Assessment performed by an environmental professional can provide information regarding the environmental risk for any property. Additionally, the information provided in this Report is not to be construed as legal advice.

Copyright 2006 by Environmental Data Resources, Inc. All rights reserved. Reproduction in any media or format, in whole or in part, of any report or map of Environmental Data Resources, Inc., or its affiliates, is prohibited without prior written permission.

EDR and its logos (including Sanborn and Sanborn Map) are trademarks of Environmental Data Resources, Inc. or its affiliates. All other trademarks used herein are the property of their respective owners.

## EXECUTIVE SUMMARY

A search of available environmental records was conducted by Environmental Data Resources, Inc (EDR). The report was designed to assist parties seeking to meet the search requirements of EPA's Standards and Practices for All Appropriate Inquiries (40 CFR Part 312), the ASTM Standard Practice for Environmental Site Assessments (E 1527-05) or custom requirements developed for the evaluation of environmental risk associated with a parcel of real estate.

### TARGET PROPERTY INFORMATION

#### ADDRESS

SOUTH B ST. / SOUTH 7TH ST.  
FORT SMITH, AR 72901

#### COORDINATES

Latitude (North): 35.380500 - 35° 22' 49.8"  
Longitude (West): 94.428200 - 94° 25' 41.5"  
Universal Transverse Mercator: Zone 15  
UTM X (Meters): 370273.1  
UTM Y (Meters): 3915978.0  
Elevation: 441 ft. above sea level

### USGS TOPOGRAPHIC MAP ASSOCIATED WITH TARGET PROPERTY

Target Property Map: 35094-D4 FORT SMITH, AR  
Most Recent Revision: 1997  
  
South Map: 35094-C4 SOUTH FORT SMITH, OK  
Most Recent Revision: 1997

### TARGET PROPERTY SEARCH RESULTS

The target property was not listed in any of the databases searched by EDR.

### DATABASES WITH NO MAPPED SITES

No mapped sites were found in EDR's search of available ("reasonably ascertainable ") government records either on the target property or within the search radius around the target property for the following databases:

#### FEDERAL RECORDS

**NPL**..... National Priority List  
**Proposed NPL**..... Proposed National Priority List Sites  
**Delisted NPL**..... National Priority List Deletions  
**NPL RECOVERY**..... Federal Superfund Liens  
**ERNS**..... Emergency Response Notification System  
**US ENG CONTROLS**..... Engineering Controls Sites List  
**US INST CONTROL**..... Sites with Institutional Controls

## EXECUTIVE SUMMARY

<b>DOD</b> .....	Department of Defense Sites
<b>FUDS</b> .....	Formerly Used Defense Sites
<b>US BROWNFIELDS</b> .....	A Listing of Brownfields Sites
<b>CONSENT</b> .....	Superfund (CERCLA) Consent Decrees
<b>ROD</b> .....	Records Of Decision
<b>UMTRA</b> .....	Uranium Mill Tailings Sites
<b>ODI</b> .....	Open Dump Inventory
<b>TSCA</b> .....	Toxic Substances Control Act
<b>FTTS</b> .....	FIFRA/ TSCA Tracking System - FIFRA (Federal Insecticide, Fungicide, & Rodenticide Act)/TSCA (Toxic Substances Control Act)
<b>SSTS</b> .....	Section 7 Tracking Systems
<b>PADS</b> .....	PCB Activity Database System
<b>MLTS</b> .....	Material Licensing Tracking System
<b>MINES</b> .....	Mines Master Index File
<b>RAATS</b> .....	RCRA Administrative Action Tracking System

### STATE AND LOCAL RECORDS

<b>AR SHWS</b> .....	Hazardous Substance Remedial Action Trust Fund Priority List
<b>OK SHWS</b> .....	Voluntary Cleanup & Superfund Site Status Report
<b>AR SWF/LF</b> .....	Solid Waste Facility Permit Database
<b>OK SWF/LF</b> .....	Permitted Solid Waste Disposal & Processing Facilities
<b>AR SWID</b> .....	Solid Waste Illegal Dumps Database
<b>OK LUST</b> .....	Leaking Underground Storage Tank List
<b>OK UST</b> .....	Underground Storage Tank Listing
<b>OK HIST UST</b> .....	Underground Storage Tank List, List II Version
<b>OK LAST</b> .....	Leaking Aboveground Storage Tanks List
<b>OK AST</b> .....	Aboveground Storage Tanks
<b>AR SPILLS</b> .....	Emergency Response Incidents
<b>AR INST CONTROL</b> .....	Institutional Control/Land Use Restriction Sites
<b>OK INST CONTROL</b> .....	Institutional Control Sites
<b>AR VCP</b> .....	Voluntary Cleanup Program Sites
<b>OK VCP</b> .....	Voluntary Cleanup Site Inventory
<b>OK DRYCLEANERS</b> .....	Drycleaner Facility Listing
<b>AR BROWNFIELDS</b> .....	Brownfields Projects
<b>OK BROWNFIELDS</b> .....	Brownfield Sites
<b>AR Sludge</b> .....	Poultry Sludge Permit Sites
<b>OK COMPLAINT</b> .....	Oklahoma Complaint System Database

### TRIBAL RECORDS

<b>INDIAN RESERV</b> .....	Indian Reservations
<b>OK INDIAN LUST</b> .....	Leaking Underground Storage Tanks on Indian Land
<b>OK INDIAN UST</b> .....	USTs on Indian Land

### EDR PROPRIETARY RECORDS

<b>EDR Historical Auto Stations</b> .....	EDR Proprietary Historic Gas Stations
<b>EDR Historical Cleaners</b> .....	EDR Proprietary Historic Dry Cleaners

### SURROUNDING SITES: SEARCH RESULTS

Surrounding sites were identified.

## EXECUTIVE SUMMARY

Elevations have been determined from the USGS Digital Elevation Model and should be evaluated on a relative (not an absolute) basis. Relative elevation information between sites of close proximity should be field verified. Sites with an elevation equal to or higher than the target property have been differentiated below from sites with an elevation lower than the target property.

Page numbers and map identification numbers refer to the EDR Radius Map report where detailed data on individual sites can be reviewed.

Sites listed in ***bold italics*** are in multiple databases.

Unmappable (orphan) sites are not considered in the foregoing analysis.

### FEDERAL RECORDS

**CERCLIS:** The Comprehensive Environmental Response, Compensation and Liability Information System contains data on potentially hazardous waste sites that have been reported to the USEPA by states, municipalities, private companies and private persons, pursuant to Section 103 of the Comprehensive Environmental Response, Compensation and Liability Act (CERCLA). CERCLIS contains sites which are either proposed to or on the National Priorities List (NPL) and sites which are in the screening and assessment phase for possible inclusion on the NPL.

A review of the CERCLIS list, as provided by EDR, and dated 02/01/2006 has revealed that there are 2 CERCLIS sites within approximately 0.5 miles of the target property.

<u>Lower Elevation</u>	<u>Address</u>	<u>Dist / Dir</u>	<u>Map ID</u>	<u>Page</u>
<b><i>BOGOSLAUSKY IRON &amp; METAL SALVA US FORGECRAFT INC</i></b>	<b><i>701 SOUTH 6TH STREET END OF SO 3RD ST</i></b>	<b><i>1/8 - 1/4 S 1/4 - 1/2 NNW 31</i></b>	<b><i>C11 31</i></b>	<b><i>33 95</i></b>

**CERCLIS-NFRAP:** Archived sites are sites that have been removed and archived from the inventory of CERCLIS sites. Archived status indicates that, to the best of EPA's knowledge, assessment at a site has been completed and that EPA has determined no further steps will be taken to list this site on the National Priorities List (NPL), unless information indicates this decision was not appropriate or other considerations require a recommendation for listing at a later time. This decision does not necessarily mean that there is no hazard associated with a given site; it only means that, based upon available information, the location is not judged to be a potential NPL site.

A review of the CERC-NFRAP list, as provided by EDR, and dated 02/01/2006 has revealed that there is 1 CERC-NFRAP site within approximately 0.5 miles of the target property.

<u>Lower Elevation</u>	<u>Address</u>	<u>Dist / Dir</u>	<u>Map ID</u>	<u>Page</u>
<b><i>PORT CITIES OIL CO</i></b>	<b><i>800 S SIXTH ST</i></b>	<b><i>1/8 - 1/4 S</i></b>	<b><i>F24</i></b>	<b><i>73</i></b>

**CORRACTS:** CORRACTS is a list of handlers with RCRA Corrective Action Activity. This report shows which nationally-defined corrective action core events have occurred for every handler that has had corrective action activity.

A review of the CORRACTS list, as provided by EDR, and dated 03/15/2006 has revealed that there is 1 CORRACTS site within approximately 1 mile of the target property.

<u>Lower Elevation</u>	<u>Address</u>	<u>Dist / Dir</u>	<u>Map ID</u>	<u>Page</u>
<b><i>US FORGECRAFT INC</i></b>	<b><i>END OF SO 3RD ST</i></b>	<b><i>1/4 - 1/2 NNW 31</i></b>	<b><i>31</i></b>	<b><i>95</i></b>

## EXECUTIVE SUMMARY

**RCRAInfo:** RCRAInfo is EPA's comprehensive information system, providing access to data supporting the Resource Conservation and Recovery Act ( RCRA) of 1976 and the Hazardous and Solid Waste Amendments (HSWA) of 1984. RCRAInfo replaces the data recording and reporting abilities of the Resource Conservation and Recovery Information System(RCRIS). The database includes selective information on sites which generate, transport, store, treat and/or dispose of hazardous waste as defined by the Resource Conservation and Recovery Act (RCRA). Conditionally exempt small quantity generators (CESQGs) generate less than 100 kg of hazardous waste, or less than 1 kg of acutely hazardous waste per month. Small quantity generators (SQGs) generate between 100 kg and 1,000 kg of hazardous waste per month Large quantity generators generate over 1,000 kilograms (kg) of hazardous waste, or over 1 kg of acutely hazardous waste per month. Transporters are individuals or entities that move hazardous waste from the generator offsite to a facility that can recycle, treat, store, or dispose of the waste. TSDFs treat, store, or dispose of the waste.

A review of the RCRA-TSDF list, as provided by EDR, and dated 02/21/2006 has revealed that there is 1 RCRA-TSDF site within approximately 0.5 miles of the target property.

<u>Lower Elevation</u>	<u>Address</u>	<u>Dist / Dir</u>	<u>Map ID</u>	<u>Page</u>
<i>US FORGECRAFT INC</i>	<i>END OF SO 3RD ST</i>	<i>1/4 - 1/2 NNW 31</i>		<i>95</i>

**RCRAInfo:** RCRAInfo is EPA's comprehensive information system, providing access to data supporting the Resource Conservation and Recovery Act ( RCRA) of 1976 and the Hazardous and Solid Waste Amendments (HSWA) of 1984. RCRAInfo replaces the data recording and reporting abilities of the Resource Conservation and Recovery Information System(RCRIS). The database includes selective information on sites which generate, transport, store, treat and/or dispose of hazardous waste as defined by the Resource Conservation and Recovery Act (RCRA). Conditionally exempt small quantity generators (CESQGs) generate less than 100 kg of hazardous waste, or less than 1 kg of acutely hazardous waste per month. Small quantity generators (SQGs) generate between 100 kg and 1,000 kg of hazardous waste per month Large quantity generators generate over 1,000 kilograms (kg) of hazardous waste, or over 1 kg of acutely hazardous waste per month. Transporters are individuals or entities that move hazardous waste from the generator offsite to a facility that can recycle, treat, store, or dispose of the waste. TSDFs treat, store, or dispose of the waste.

A review of the RCRA-LQG list, as provided by EDR, and dated 02/21/2006 has revealed that there is 1 RCRA-LQG site within approximately 0.25 miles of the target property.

<u>Lower Elevation</u>	<u>Address</u>	<u>Dist / Dir</u>	<u>Map ID</u>	<u>Page</u>
<i>RIVERSIDE FURNITURE PLANT 1</i>	<i>301 S E ST</i>	<i>1/8 - 1/4 WSW 15</i>		<i>35</i>

**RCRAInfo:** RCRAInfo is EPA's comprehensive information system, providing access to data supporting the Resource Conservation and Recovery Act ( RCRA) of 1976 and the Hazardous and Solid Waste Amendments (HSWA) of 1984. RCRAInfo replaces the data recording and reporting abilities of the Resource Conservation and Recovery Information System(RCRIS). The database includes selective information on sites which generate, transport, store, treat and/or dispose of hazardous waste as defined by the Resource Conservation and Recovery Act (RCRA). Conditionally exempt small quantity generators (CESQGs) generate less than 100 kg of hazardous waste, or less than 1 kg of acutely hazardous waste per month. Small quantity generators (SQGs) generate between 100 kg and 1,000 kg of hazardous waste per month Large quantity generators generate over 1,000 kilograms (kg) of hazardous waste, or over 1 kg of acutely hazardous waste per month. Transporters are individuals or entities that move hazardous waste from the generator offsite to a facility that can recycle, treat, store, or dispose of the waste. TSDFs treat, store, or dispose of the waste.

A review of the RCRA-SQG list, as provided by EDR, and dated 02/24/2006 has revealed that there are 9 RCRA-SQG sites within approximately 0.25 miles of the target property.

<u>Equal/Higher Elevation</u>	<u>Address</u>	<u>Dist / Dir</u>	<u>Map ID</u>	<u>Page</u>
<i>INTERSTATE ELECTRIC CO., INC.</i>	<i>500 S FIFTH ST</i>	<i>0 - 1/8 SSW 8</i>		<i>28</i>
<i>RIVERSIDE FURNITURE PLANT 4-C</i>	<i>819 S 4TH ST</i>	<i>1/8 - 1/4 SSW 28</i>		<i>87</i>

## EXECUTIVE SUMMARY

<u>Lower Elevation</u>	<u>Address</u>	<u>Dist / Dir</u>	<u>Map ID</u>	<u>Page</u>
<b>COSCO INC</b>	<b>416 S 5TH ST</b>	<b>0 - 1/8</b>	<b>A1</b>	<b>6</b>
<b>OK FEED MILLS INC</b>	<b>700 S B</b>	<b>0 - 1/8 E</b>	<b>B6</b>	<b>26</b>
<b>DIESEL SERVICE CO</b>	<b>301 WHEELER</b>	<b>0 - 1/8 E</b>	<b>9</b>	<b>28</b>
MESA INDUSTRIES FT SMITH	320 S 9TH	1/8 - 1/4 E	12	33
<b>WAYNE SHELBY MFG CO</b>	<b>207 SOUTH 9TH</b>	<b>1/8 - 1/4 ENE</b>	<b>14</b>	<b>35</b>
<b>BUNDY TUBING</b>	<b>100 S E ST</b>	<b>1/8 - 1/4 WSW</b>	<b>23</b>	<b>72</b>
<b>PORT CITIES OIL CO</b>	<b>800 S SIXTH ST</b>	<b>1/8 - 1/4 S</b>	<b>F24</b>	<b>73</b>

### STATE AND LOCAL RECORDS

**AR SWRCY:** Registered Directory of the Department of Environmental Quality.

A review of the AR SWRCY list, as provided by EDR, and dated 03/05/2006 has revealed that there is 1 AR SWRCY site within approximately 0.5 miles of the target property.

<u>Equal/Higher Elevation</u>	<u>Address</u>	<u>Dist / Dir</u>	<u>Map ID</u>	<u>Page</u>
<b>YAFFE IRON &amp; METAL</b>	<b>719 WHEELER</b>	<b>1/8 - 1/4 SSE</b>	<b>E22</b>	<b>67</b>

**AR LUST:** LUST Notice Information.

A review of the AR LUST list, as provided by EDR, and dated 01/16/2006 has revealed that there are 3 AR LUST sites within approximately 0.5 miles of the target property.

<u>Equal/Higher Elevation</u>	<u>Address</u>	<u>Dist / Dir</u>	<u>Map ID</u>	<u>Page</u>
<b>HOLIDAY INN (FT SMITH)</b>	<b>700 ROGERS AVE.</b>	<b>1/4 - 1/2 NNE</b>	<b>30</b>	<b>88</b>

<u>Lower Elevation</u>	<u>Address</u>	<u>Dist / Dir</u>	<u>Map ID</u>	<u>Page</u>
SFA COOP.	925 SOUTH B ST.	1/8 - 1/4 E	D18	52
PORT CITIES OIL COMPANY, INC.	BULK STORAGE PLANT	1/8 - 1/4 S	F29	87

**AR UST:** RST Owner & Facilities.

A review of the AR UST list, as provided by EDR, and dated 01/16/2006 has revealed that there are 9 AR UST sites within approximately 0.25 miles of the target property.

<u>Equal/Higher Elevation</u>	<u>Address</u>	<u>Dist / Dir</u>	<u>Map ID</u>	<u>Page</u>
<b>YAFFE IRON &amp; METALS CORP.</b>	<b>719 WHEELER AVENUE</b>	<b>1/8 - 1/4 SSE</b>	<b>E20</b>	<b>62</b>

<u>Lower Elevation</u>	<u>Address</u>	<u>Dist / Dir</u>	<u>Map ID</u>	<u>Page</u>
<b>O.K. FEED</b>	<b>700 SOUTH B</b>	<b>0 - 1/8 E</b>	<b>B5</b>	<b>16</b>
<b>KANSAS CITY SOUTHERN</b>	<b>710 CARNALL</b>	<b>1/8 - 1/4 N</b>	<b>10</b>	<b>29</b>
DYKE BROT. BUILDING MATERIALS	SOUTH 9 AND STREET	1/8 - 1/4 E	13	33
<b>MIDWEST LUMBER</b>	<b>916 SOUTH "D"</b>	<b>1/8 - 1/4 E</b>	<b>17</b>	<b>48</b>
<b>FARMER'S CO-OP SERVICE CENTER</b>	<b>925 SOUTH "B" STREET</b>	<b>1/8 - 1/4 E</b>	<b>D19</b>	<b>54</b>
PORT CITIES OIL CO, INC	800 SOUTH 6TH STREET	1/8 - 1/4 S	F25	73
HILAND DAIRY	415 SOUTH 10TH STREET	1/8 - 1/4 E	26	77
<b>RAY</b>	<b>301 SOUTH 10TH</b>	<b>1/8 - 1/4 E</b>	<b>27</b>	<b>83</b>



## EXECUTIVE SUMMARY

### AR AST: Aboveground Tank Database

A review of the AR AST list, as provided by EDR, and dated 01/16/2006 has revealed that there are 4 AR AST sites within approximately 0.25 miles of the target property.

<u>Equal/Higher Elevation</u>	<u>Address</u>	<u>Dist / Dir</u>	<u>Map ID</u>	<u>Page</u>
YAFFE IRON & METAL CORP.	719 WHEELER AVE.	1/8 - 1/4 SSE	E21	66
<u>Lower Elevation</u>	<u>Address</u>	<u>Dist / Dir</u>	<u>Map ID</u>	<u>Page</u>
<b>O.K. FEED</b>	<b>700 SOUTH B</b>	<b>0 - 1/8 E</b>	<b>B5</b>	<b>16</b>
OK INDUSTRIES INC	711 SOUTH "D" STREET	0 - 1/8 E	7	26
WEST ARK OIL COMPANY	726 SOUTH 6TH	1/8 - 1/4 S	C16	36

### EDR PROPRIETARY RECORDS

**EDR Manufactured Gas Plants:** The EDR Proprietary Manufactured Gas Plant Database includes records of coal gas plants (manufactured gas plants) compiled by EDR's researchers. Manufactured gas sites were used in the United States from the 1800's to 1950's to produce a gas that could be distributed and used as fuel. These plants used whale oil, rosin, coal, or a mixture of coal, oil, and water that also produced a significant amount of waste. Many of the byproducts of the gas production, such as coal tar (oily waste containing volatile and non-volatile chemicals), sludges, oils and other compounds are potentially hazardous to human health and the environment. The byproduct from this process was frequently disposed of directly at the plant site and can remain or spread slowly, serving as a continuous source of soil and groundwater contamination.

A review of the Manufactured Gas Plants list, as provided by EDR, has revealed that there is 1 Manufactured Gas Plants site within approximately 1 mile of the target property.

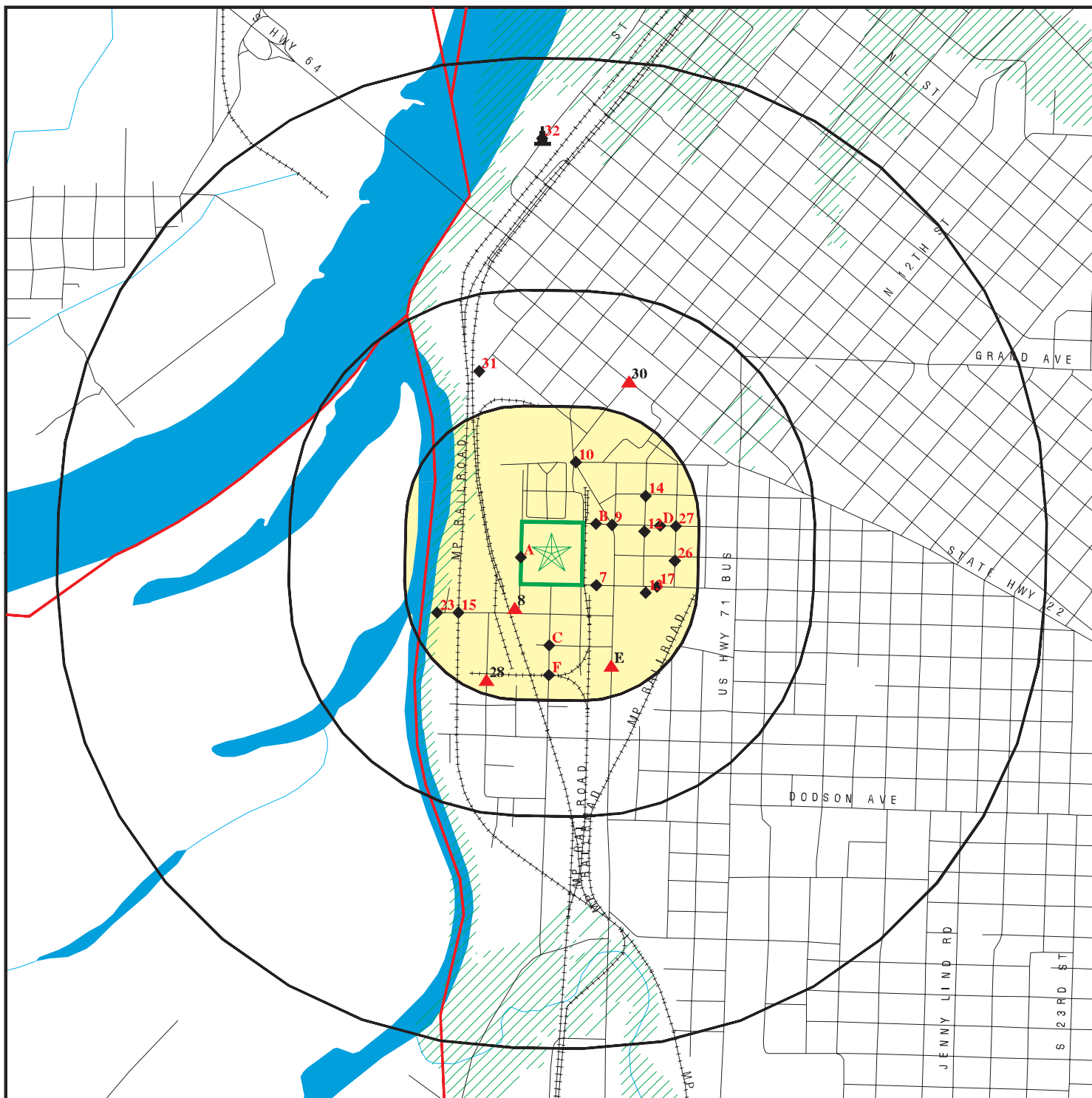
<u>Lower Elevation</u>	<u>Address</u>	<u>Dist / Dir</u>	<u>Map ID</u>	<u>Page</u>
FORT SMITH GAS AND LIGHT CO	NWC NORTH C STREET AND	1/2 - 1 N	32	101

## EXECUTIVE SUMMARY






Due to poor or inadequate address information, the following sites were not mapped:

<u>Site Name</u>	<u>Database(s)</u>
ARKLA INDUSTRIAL PARK	AR BROWNFIELDS, AR INST CONTROL
BIG D ENTERPRISES, INC.	AR UST, AR PERMITS
BROOKS GROCERY	OK LUST, OK UST, OK HIST UST
E-Z MART #193	AR LUST
CLOSED STATION	OK LUST
OLD WEST RESTAURANT	OK LUST
L.W. CONSTRUCTION	AR AST
B & M AUTOMOTIVE REPAIR INC	RCRA-SQG, FINDS

# OVERVIEW MAP - 1661350.2s



-  Target Property
-  Sites at elevations higher than or equal to the target property
-  Sites at elevations lower than the target property
-  Manufactured Gas Plants
-  National Priority List Sites
-  Landfill Sites
-  Dept. Defense Sites

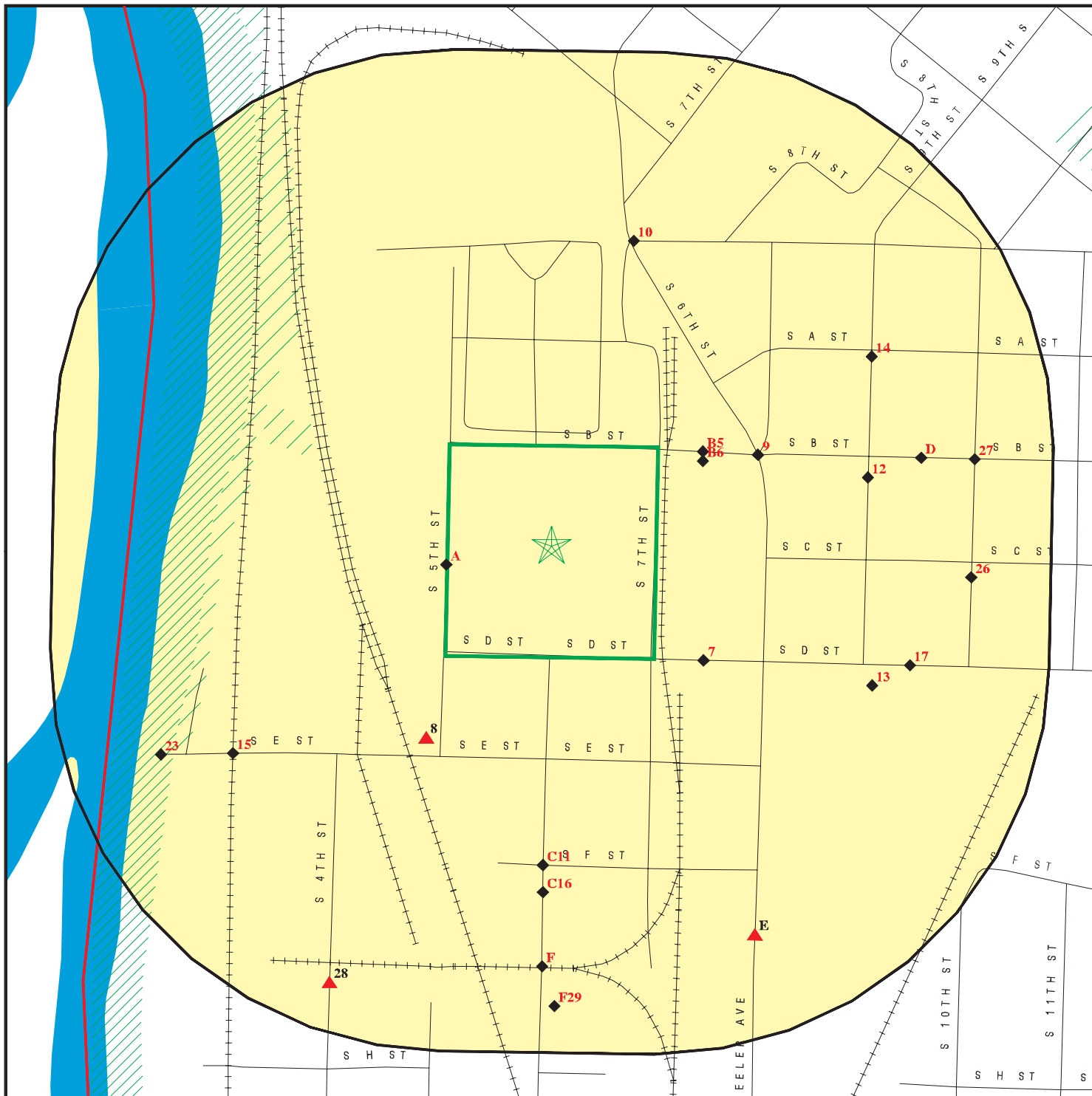
-  Indian Reservations BIA
-  County Boundary
-  Oil & Gas pipelines
-  100-year flood zone
-  500-year flood zone







This report includes Interactive Map Layers to display and/or hide map information. The legend includes only those icons for the default map view.






SITE NAME: VA Cemetery Expansion  
 ADDRESS: South B St. / South 7th St.  
 Fort Smith AR 72901  
 LAT/LONG: 35.3805 / 94.4282

CLIENT: MACTEC, Inc.  
 CONTACT: Karl Rains  
 INQUIRY #: 1661350.2s  
 DATE: April 24, 2006

# DETAIL MAP - 1661350.2s



-  Target Property
-  Sites at elevations higher than or equal to the target property
-  Sites at elevations lower than the target property
-  Manufactured Gas Plants
-  Sensitive Receptors
-  National Priority List Sites
-  Landfill Sites
-  Dept. Defense Sites

-  Indian Reservations BIA
-  County Boundary
-  Oil & Gas pipelines
-  100-year flood zone
-  500-year flood zone

This report includes Interactive Map Layers to display and/or hide map information. The legend includes only those icons for the default map view.

SITE NAME: VA Cemetery Expansion  
 ADDRESS: South B St. / South 7th St.  
 Fort Smith AR 72901  
 LAT/LONG: 35.3805 / 94.4282

CLIENT: MACTEC, Inc.  
 CONTACT: Karl Rains  
 INQUIRY #: 1661350.2s  
 DATE: April 24, 2006

## MAP FINDINGS SUMMARY

Database	Target Property	Search Distance (Miles)	< 1/8	1/8 - 1/4	1/4 - 1/2	1/2 - 1	> 1	Total Plotted
<b><u>FEDERAL RECORDS</u></b>								
NPL		1.000	0	0	0	0	NR	0
Proposed NPL		1.000	0	0	0	0	NR	0
Delisted NPL		1.000	0	0	0	0	NR	0
NPL RECOVERY	TP		NR	NR	NR	NR	NR	0
CERCLIS		0.500	0	1	1	NR	NR	2
CERC-NFRAP		0.500	0	1	0	NR	NR	1
CORRACTS		1.000	0	0	1	0	NR	1
RCRA TSD		0.500	0	0	1	NR	NR	1
RCRA Lg. Quan. Gen.		0.250	0	1	NR	NR	NR	1
RCRA Sm. Quan. Gen.		0.250	4	5	NR	NR	NR	9
ERNS	TP		NR	NR	NR	NR	NR	0
HMIRS	TP		NR	NR	NR	NR	NR	0
US ENG CONTROLS		0.500	0	0	0	NR	NR	0
US INST CONTROL		0.500	0	0	0	NR	NR	0
DOD		1.000	0	0	0	0	NR	0
FUDS		1.000	0	0	0	0	NR	0
US BROWNFIELDS		0.500	0	0	0	NR	NR	0
CONSENT		1.000	0	0	0	0	NR	0
ROD		1.000	0	0	0	0	NR	0
UMTRA		0.500	0	0	0	NR	NR	0
ODI		0.500	0	0	0	NR	NR	0
TRIS	TP		NR	NR	NR	NR	NR	0
TSCA	TP		NR	NR	NR	NR	NR	0
FTTS	TP		NR	NR	NR	NR	NR	0
SSTS	TP		NR	NR	NR	NR	NR	0
PADS	TP		NR	NR	NR	NR	NR	0
MLTS	TP		NR	NR	NR	NR	NR	0
MINES		0.250	0	0	NR	NR	NR	0
FINDS	TP		NR	NR	NR	NR	NR	0
RAATS	TP		NR	NR	NR	NR	NR	0
<b><u>STATE AND LOCAL RECORDS</u></b>								
AR State Haz. Waste		1.000	0	0	0	0	NR	0
OK SHWS		1.000	0	0	0	0	NR	0
AR State Landfill		0.500	0	0	0	NR	NR	0
OK State Landfill		0.500	0	0	0	NR	NR	0
AR SWID		0.500	0	0	0	NR	NR	0
AR SWRCY		0.500	0	1	0	NR	NR	1
AR LUST		0.500	0	2	1	NR	NR	3
OK LUST		0.500	0	0	0	NR	NR	0
AR UST		0.250	1	8	NR	NR	NR	9
OK UST		0.250	0	0	NR	NR	NR	0
OK HIST UST		0.250	0	0	NR	NR	NR	0
OK LAST		0.500	0	0	0	NR	NR	0
AR AST		0.250	2	2	NR	NR	NR	4
OK AST		0.250	0	0	NR	NR	NR	0
AR SPILLS	TP		NR	NR	NR	NR	NR	0

## MAP FINDINGS SUMMARY

Database	Target Property	Search Distance (Miles)	< 1/8	1/8 - 1/4	1/4 - 1/2	1/2 - 1	> 1	Total Plotted
AR INST CONTROL		0.500	0	0	0	NR	NR	0
OK INST CONTROL		0.500	0	0	0	NR	NR	0
AR VCP		0.500	0	0	0	NR	NR	0
OK VCP		0.500	0	0	0	NR	NR	0
OK DRYCLEANERS		0.250	0	0	NR	NR	NR	0
AR BROWNFIELDS		0.500	0	0	0	NR	NR	0
OK BROWNFIELDS		0.500	0	0	0	NR	NR	0
AR ENF		TP	NR	NR	NR	NR	NR	0
AR Sludge		0.500	0	0	0	NR	NR	0
AR PERMITS		TP	NR	NR	NR	NR	NR	0
OK Complaint		TP	NR	NR	NR	NR	NR	0
<b><u>TRIBAL RECORDS</u></b>								
INDIAN RESERV		1.000	0	0	0	0	NR	0
OK INDIAN LUST		0.500	0	0	0	NR	NR	0
OK INDIAN UST		0.250	0	0	NR	NR	NR	0
<b><u>EDR PROPRIETARY RECORDS</u></b>								
Manufactured Gas Plants		1.000	0	0	0	1	NR	1
EDR Historical Auto Stations		0.250	0	0	NR	NR	NR	0
EDR Historical Cleaners		0.250	0	0	NR	NR	NR	0

**NOTES:**

TP = Target Property

NR = Not Requested at this Search Distance

Sites may be listed in more than one database

Map ID  
 Direction  
 Distance  
 Distance (ft.)  
 Elevation

MAP FINDINGS

Site

Database(s)

EDR ID Number  
 EPA ID Number

**A1**

**COSCO INC**  
**416 S 5TH ST**  
**FT SMITH, AR 72901**

**RCRA-SQG** **1000142639**  
**FINDS** **ART060010303**

< 1/8  
 1 ft.

**Site 1 of 4 in cluster A**

**Relative:**  
**Lower**

RCRAInfo:

**Actual:**  
**440 ft.**

Owner: COSCO INC  
 (812) 372-0141  
 EPA ID: ART060010303  
 Contact: DAN L BESHONER  
 (479) 461-0821

Classification: Small Quantity Generator  
 TSDF Activities: Not reported

Violation Status: Violations exist

Regulation Violated: REG 23 SEC 265.52(D)  
 Area of Violation: TSD-CONTINGENCY PLAN REQUIREMENTS  
 Date Violation Determined: 11/09/2000  
 Actual Date Achieved Compliance: 02/20/2001

Enforcement Action: WRITTEN INFORMAL  
 Enforcement Action Date: 11/09/2000  
 Penalty Type: Not reported

Regulation Violated: REG 23 SEC 265.174  
 Area of Violation: TSD-CONTAINERS REQUIREMENTS  
 Date Violation Determined: 11/09/2000  
 Actual Date Achieved Compliance: 01/29/2001

Enforcement Action: WRITTEN INFORMAL  
 Enforcement Action Date: 11/09/2000  
 Penalty Type: Not reported

Regulation Violated: REG 23 SEC 265.52(E)  
 Area of Violation: TSD-CONTINGENCY PLAN REQUIREMENTS  
 Date Violation Determined: 11/09/2000  
 Actual Date Achieved Compliance: 01/29/2001

Enforcement Action: WRITTEN INFORMAL  
 Enforcement Action Date: 11/09/2000  
 Penalty Type: Not reported

Regulation Violated: REG 23 SEC 265.52(F)  
 Area of Violation: TSD-CONTINGENCY PLAN REQUIREMENTS  
 Date Violation Determined: 11/09/2000  
 Actual Date Achieved Compliance: 02/20/2001

Enforcement Action: WRITTEN INFORMAL  
 Enforcement Action Date: 11/09/2000  
 Penalty Type: Not reported

Regulation Violated: REG 23 SEC 265.53(B)  
 Area of Violation: TSD-CONTINGENCY PLAN REQUIREMENTS  
 Date Violation Determined: 11/09/2000  
 Actual Date Achieved Compliance: 02/20/2001

Enforcement Action: WRITTEN INFORMAL  
 Enforcement Action Date: 11/09/2000  
 Penalty Type: Not reported

Regulation Violated: REG 23 SEC 265.54(D)  
 Area of Violation: TSD-CONTINGENCY PLAN REQUIREMENTS

Map ID  
 Direction  
 Distance  
 Distance (ft.)  
 Elevation

MAP FINDINGS

**COSCO INC (Continued)**

EDR ID Number  
 EPA ID Number

Database(s)

**1000142639**

Date Violation Determined:	11/09/2000
Actual Date Achieved Compliance:	02/20/2001
Enforcement Action:	WRITTEN INFORMAL
Enforcement Action Date:	11/09/2000
Penalty Type:	Not reported
Regulation Violated:	REG 23 SEC 265.173(A)
Area of Violation:	GENERATOR-PRE-TRANSPORT REQUIREMENTS
Date Violation Determined:	11/09/2000
Actual Date Achieved Compliance:	01/29/2001
Enforcement Action:	WRITTEN INFORMAL
Enforcement Action Date:	11/09/2000
Penalty Type:	Not reported
Regulation Violated:	REG 23 SEC 265.52(C)
Area of Violation:	TSD-CONTINGENCY PLAN REQUIREMENTS
Date Violation Determined:	11/09/2000
Actual Date Achieved Compliance:	02/20/2001
Enforcement Action:	WRITTEN INFORMAL
Enforcement Action Date:	11/09/2000
Penalty Type:	Not reported
Regulation Violated:	REG 23 SEC 265.52 (A)
Area of Violation:	TSD-CONTINGENCY PLAN REQUIREMENTS
Date Violation Determined:	11/09/2000
Actual Date Achieved Compliance:	01/29/2001
Enforcement Action:	WRITTEN INFORMAL
Enforcement Action Date:	11/09/2000
Penalty Type:	Not reported
Regulation Violated:	REG 23 SEC 265.16
Area of Violation:	GENERATOR-OTHER REQUIREMENTS
Date Violation Determined:	11/09/2000
Actual Date Achieved Compliance:	02/20/2001
Enforcement Action:	WRITTEN INFORMAL
Enforcement Action Date:	11/09/2000
Penalty Type:	Not reported

There are 10 violation record(s) reported at this site:

<u>Evaluation</u>	<u>Area of Violation</u>	<u>Date of Compliance</u>
Compliance Evaluation Inspection	TSD-CONTINGENCY PLAN REQUIREMENTS	20010220
	TSD-CONTAINERS REQUIREMENTS	20010129
	TSD-CONTINGENCY PLAN REQUIREMENTS	20010129
	TSD-CONTINGENCY PLAN REQUIREMENTS	20010220
	TSD-CONTINGENCY PLAN REQUIREMENTS	20010220
	TSD-CONTINGENCY PLAN REQUIREMENTS	20010220
	GENERATOR-PRE-TRANSPORT REQUIREMENTS	20010129
	TSD-CONTINGENCY PLAN REQUIREMENTS	20010220
	TSD-CONTINGENCY PLAN REQUIREMENTS	20010129
	GENERATOR-OTHER REQUIREMENTS	20010220



Map ID  
 Direction  
 Distance  
 Distance (ft.)  
 Elevation

MAP FINDINGS

**COSCO INC (Continued)**

EDR ID Number  
 EPA ID Number

Database(s)

1000142639

**FINDS:**

Other Pertinent Environmental Activity Identified at Site:  
 AEROMETRIC INFORMATION RETRIEVAL SYSTEM/AIRS FACILITY SYSTEM  
 NATIONAL EMISSIONS INVENTORY  
 RESOURCE CONSERVATION AND RECOVERY ACT INFORMATION SYSTEM  
 TOXIC CHEMICAL RELEASE INVENTORY SYSTEM

**A2**

**COSCO, INC.  
 416 S 5TH ST  
 FORT SMITH, AR 72901**

**AR ENF S106418243  
 AR PERMITS N/A**

< 1/8  
 1 ft.

**Site 2 of 4 in cluster A**

**Relative:  
 Lower**

**AR ENFORCEMENT:**

**Actual:  
 440 ft.**

Afin or Facility ID: 6600063  
 Facility Address 2: Not reported  
 Afindash: 66-00063  
 Responsible Party: COSCO  
 Responsible Party Address: FORT SMITH  
 Responsible Party City: Not reported  
 Responsible Party State: Not reported  
 Type: CAO  
 Media: AIR  
 CAO Executed Date: 1999-12-10 00:00:00  
 File Link: Y  
 Permit Comments: Penalty: \$20,400 in 12 installments of \$1,700, with first payment due 9/10/2000 and last 8/10/2000. SEP #1: \$1,800 to Ark. Wildlife Fed. By 1/10/2000 SEP #2: \$5,000 to Dept. of Interior by 6/10/2000. Ljm  
 Violation Comments: Violations of permit.

**PERMIT:**

Facility Type Desc: Standard  
 Alternate Facility Name: Not reported  
 Facility Status Code: A  
 AFIN: 6600063  
 AFIN Status Date: Not reported  
 AFIN Status Desc: Active  
 Type Description: STD  
 Owner Name: Not reported  
 Owner ID: Not reported  
 Secondary Facility Address: Not reported  
 Facility Invoice Billing Month: 06  
 Facility Invoice Phone Number: Not reported  
 Facility Invoice Comments: Not reported  
 Facility Invoice Address: ACCOUNTS PAYABLE  
 Facility Invoice Address 2: COSCO, INC.  
 Facility Invoice Address 3: 416 S. 5TH STREET  
 Facility Invoice City,St,Zip: FORT SMITH, AR 72902-000  
 Facility Invoice Country: Not reported  
 Facility Telephone: 4794610821  
 Facility Fax: Not reported  
 Facility Email: Not reported  
 Mailing Address 1: DAN L BESHONER  
 Mailing Address 2: 416 S 5TH ST  
 Mailing Country: Not reported  
 Other Identifier: Not reported  
 Primary SIC Code: 2511  
 Secondary SIC Code: Not reported

Map ID  
 Direction  
 Distance  
 Distance (ft.)  
 Elevation Site

MAP FINDINGS

Database(s) EDR ID Number  
 EPA ID Number

**COSCO, INC. (Continued)**

**S106418243**

Tertiary SIC Code:	Not reported
Primary NAIC Code:	Not reported
Secondary NAIC Code:	Not reported
Tertiary NAICS Code:	Not reported
GIS Original Coordinate System:	Not reported
GIS Original Datum Code:	Not reported
GIS Current Datum Code:	Not reported
UTM Northing:	Not reported
UTM Easting:	Not reported
UTM Zone:	Not reported
Section/Township/Range:	Not reported
GIS Date Measured:	Not reported
GIS Source Name:	Not reported
GIS Collector Staff Code:	Not reported
GIS Certified Measurement:	No
GPS Receiver Type Name:	Not reported
GPS Receiver Channels:	Not reported
GIS Base Station Name:	Not reported
GIS Base Station Distance:	Not reported
GIS Min Point Positions:	Not reported
GIS Pdrop Mask:	Not reported
GIS Snr Mask:	Not reported
GIS Horizontal Accuracy:	Not reported
GIS Comment:	Not reported
GIS Huc:	Not reported
GIS Planning Segment:	Not reported
GIS Ark Sen Dist:	Not reported
GIS Ark Rep Dist:	Not reported
Created By:	Not reported
Record Created:	Not reported
Modified By:	Not reported
Modified Date:	5/8/2003 7:32:11 AM
Primary SIC Desc:	WOOD HOUSEHOLD FURNITURE
Secondary SIC Desc:	Not reported
Tertiary SIC Desc:	Not reported
Primary NAICS Desc:	Not reported
Secondary NAICS Desc:	Not reported
Tertiary NAICS Desc:	Not reported
Latitude Degree:	Not reported
Latitude Minute:	Not reported
Latitude Second:	Not reported
Longitude Degree:	Not reported
Longitude Minute:	Not reported
Longitude Second:	Not reported
Latitude Decimal:	Not reported
Longitude Decimal:	Not reported
Comments:	AIR 1-98; EPAID=ART060010303
Permit Number:	0973-A
Permit Issued Date:	6/26/1990
Permit Modified Date:	Not reported
Permit Expiration Date:	Not reported
Permit Void Date:	Not reported
Permit Notice of Intent Date:	Not reported
SW Div Fac Open Closed Code:	Not reported
SW Div Fac Open Closed Desc:	Not reported
Permit Post Closure Date:	Not reported
Permit Media:	A

Map ID  
 Direction  
 Distance  
 Distance (ft.)  
 Elevation Site

MAP FINDINGS

Database(s) EDR ID Number  
 EPA ID Number

**COSCO, INC. (Continued)**

**S106418243**

Permit Type:	S
Permit Staff:	Not reported
Permit Status:	V
Permit Status Date:	Not reported
Initial Payment Fee Inventory Number:	Not reported
Permit Fee Code:	S
Permit Fee Volume:	1031
Permit Inventory Comment:	Not reported
Permit Inv Comment Prt:	N
Permit Inv Single Prt:	N
Permit Inv Single Lbl:	N
Permit Contact Name:	Not reported
Permit Contact Telephone:	Not reported
Permit Mail Address 1:	Not reported
Permit Mail City,St,Zip:	Not reported
Permit Contact Fax Number:	Not reported
Permit Contact Email Address:	Not reported
Permit GIS Original Coordinate System:	Not reported
Permit GIS Original Datum Code:	Not reported
Permit GIS Current Datum Code:	Not reported
Permit UTM Northing:	Not reported
Permit UTM Easting:	Not reported
Permit UTM Zone:	Not reported
Permit Section Township Range:	Not reported
Permit GIS Date Measured:	Not reported
Permit GIS Source Name:	Not reported
Permit GIS Collector Staff Code:	Not reported
Permit GIS Certified Measurment:	No
Permit GPS Receiver Type Name:	Not reported
Permit GPS Receiver Cannels:	Not reported
Permit GIS Base Station Name:	Not reported
Permit GIS Base Station Distance:	Not reported
Permit GIS Min Point Positions:	Not reported
Permit GIS PDOP Mask:	Not reported
Permit GIS SNR Mask:	Not reported
Permit GIS Hoizontal Accuracy:	Not reported
Permit GIS Comment:	Not reported
Permit GIS Huc:	Not reported
Permit GIS Planning Segment:	Not reported
Permit GIS Ark Sen Dist:	Not reported
Permit GIS Ark Rep Dist:	Not reported
Permit Prior Permit Number:	Not reported
Permit Other Identifier:	0973-AR-1
Permit Primary SIC Code:	Not reported
Permit Secondary SIC Code:	Not reported
Permit Record Created:	Not reported
Permit Media Description:	Air
Permit Type:	SIP-Implementation Plan
Permit Status Description:	Voided
Permit Fee Description:	SIP
Permit Staff Name:	Not reported
Permit Latitude Degree:	Not reported
Permit Latitude Minute:	Not reported
Permit Latitude Second:	Not reported
Permit Longitude Degree:	Not reported
Permit Longitude Minute:	Not reported
Permit Longitude Second:	Not reported

Map ID  
Direction  
Distance  
Distance (ft.)  
Elevation Site

MAP FINDINGS

Database(s) EDR ID Number  
EPA ID Number

**COSCO, INC. (Continued)**

**S106418243**

Permit Latitude Decimal: Not reported  
Permit Longitude Decimal: Not reported  
Permit History: Not reported  
Permit Comment: Not reported

Permit Number: 0973-AOP-R0  
Permit Issued Date: 11/16/1998  
Permit Modified Date: Not reported  
Permit Expiration Date: Not reported  
Permit Void Date: Not reported  
Permit Notice of Intent Date: Not reported  
SW Div Fac Open Closed Code: Not reported  
SW Div Fac Open Closed Desc: Not reported  
Permit Post Closure Date: Not reported  
Permit Media: A  
Permit Type: T5  
Permit Staff: Not reported  
Permit Status: V  
Permit Status Date: 5/1/2000  
Initial Payment Fee Inventory Number: Not reported  
Permit Fee Code: Not reported  
Permit Fee Volume: 1035.7  
Permit Inventory Comment: Not reported  
Permit Inv Comment Prt: N  
Permit Inv Single Prt: N  
Permit Inv Single Lbl: N  
Permit Contact Name: Not reported  
Permit Contact Telephone: Not reported  
Permit Mail Address 1: Not reported  
Permit Mail City,St,Zip: Not reported  
Permit Contact Fax Number: Not reported  
Permit Contact Email Address: Not reported  
Permit GIS Original Coordinate System: Not reported  
Permit GIS Original Datum Code: Not reported  
Permit GIS Current Datum Code: Not reported  
Permit UTM Northing: Not reported  
Permit UTM Easting: Not reported  
Permit UTM Zone: Not reported  
Permit Section Township Range: Not reported  
Permit GIS Date Measured: Not reported  
Permit GIS Source Name: Not reported  
Permit GIS Collector Staff Code: Not reported  
Permit GIS Certified Measurment: No  
Permit GPS Receiver Type Name: Not reported  
Permit GPS Receiver Cannels: Not reported  
Permit GIS Base Station Name: Not reported  
Permit GIS Base Station Distance: Not reported  
Permit GIS Min Point Positions: Not reported  
Permit GIS PDOP Mask: Not reported  
Permit GIS SNR Mask: Not reported  
Permit GIS Hoizontal Accuracy: Not reported  
Permit GIS Comment: Not reported  
Permit GIS Huc: Not reported  
Permit GIS Planning Segment: Not reported  
Permit GIS Ark Sen Dist: Not reported  
Permit GIS Ark Rep Dist: Not reported  
Permit Prior Permit Number: Not reported

Map ID  
Direction  
Distance  
Distance (ft.)  
Elevation Site

MAP FINDINGS

Database(s) EDR ID Number  
EPA ID Number

**COSCO, INC. (Continued)**

**S106418243**

Permit Other Identifier: Not reported  
Permit Primary SIC Code: Not reported  
Permit Secondary SIC Code: Not reported  
Permit Record Created: Not reported  
Permit Media Description: Air  
Permit Type: Title V  
Permit Status Description: Voided  
Permit Fee Description: Not reported  
Permit Staff Name: Not reported  
Permit Latitude Degree: Not reported  
Permit Latitude Minute: Not reported  
Permit Latitude Second: Not reported  
Permit Longitude Degree: Not reported  
Permit Longitude Minute: Not reported  
Permit Longitude Second: Not reported  
Permit Latitude Decimal: Not reported  
Permit Longitude Decimal: Not reported  
Permit History: Not reported  
Permit Comment: Not reported

Permit Number: 0973-AOP-R1  
Permit Issued Date: 4/21/2000  
Permit Modified Date: Not reported  
Permit Expiration Date: Not reported  
Permit Void Date: 2/9/2002  
Permit Notice of Intent Date: Not reported  
SW Div Fac Open Closed Code: Not reported  
SW Div Fac Open Closed Desc: Not reported  
Permit Post Closure Date: Not reported  
Permit Media: A  
Permit Type: T5  
Permit Staff: PO  
Permit Status: V  
Permit Status Date: 6/5/2002  
Initial Payment Fee Inventory Number: Not reported  
Permit Fee Code: Not reported  
Permit Fee Volume: 770.6  
Permit Inventory Comment: Not reported  
Permit Inv Comment Prt: N  
Permit Inv Single Prt: N  
Permit Inv Single Lbl: N  
Permit Contact Name: Not reported  
Permit Contact Telephone: Not reported  
Permit Mail Address 1: Not reported  
Permit Mail City,St,Zip: Not reported  
Permit Contact Fax Number: Not reported  
Permit Contact Email Address: Not reported  
Permit GIS Original Coordinate System: Not reported  
Permit GIS Original Datum Code: Not reported  
Permit GIS Current Datum Code: Not reported  
Permit UTM Northing: Not reported  
Permit UTM Easting: Not reported  
Permit UTM Zone: Not reported  
Permit Section Township Range: Not reported  
Permit GIS Date Measured: Not reported  
Permit GIS Source Name: Not reported  
Permit GIS Collector Staff Code: Not reported

Map ID  
 Direction  
 Distance  
 Distance (ft.)  
 Elevation Site

MAP FINDINGS

Database(s) EDR ID Number  
 EPA ID Number

**COSCO, INC. (Continued)**

**S106418243**

Permit GIS Certified Measurement:	No
Permit GPS Receiver Type Name:	Not reported
Permit GPS Receiver Cannels:	Not reported
Permit GIS Base Station Name:	Not reported
Permit GIS Base Station Distance:	Not reported
Permit GIS Min Point Positions:	Not reported
Permit GIS PDOP Mask:	Not reported
Permit GIS SNR Mask:	Not reported
Permit GIS Hoizontal Accuracy:	Not reported
Permit GIS Comment:	Not reported
Permit GIS Huc:	Not reported
Permit GIS Planning Segment:	Not reported
Permit GIS Ark Sen Dist:	Not reported
Permit GIS Ark Rep Dist:	Not reported
Permit Prior Permit Number:	Not reported
Permit Other Identifier:	0973-AOP-R0
Permit Primary SIC Code:	Not reported
Permit Secondary SIC Code:	Not reported
Permit Record Created:	4/6/2000
Permit Media Description:	Air
Permit Type:	Title V
Permit Status Description:	Voided
Permit Fee Description:	Not reported
Permit Staff Name:	Osmon, Paul
Permit Latitude Degree:	Not reported
Permit Latitude Minute:	Not reported
Permit Latitude Second:	Not reported
Permit Longitude Degree:	Not reported
Permit Longitude Minute:	Not reported
Permit Longitude Second:	Not reported
Permit Latitude Decimal:	Not reported
Permit Longitude Decimal:	Not reported
Permit History:	Not reported
Permit Comment:	Void effective 2/9/02.
Permit Number:	0973-AR-1
Permit Issued Date:	1/29/1996
Permit Modified Date:	Not reported
Permit Expiration Date:	Not reported
Permit Void Date:	Not reported
Permit Notice of Intent Date:	Not reported
SW Div Fac Open Closed Code:	Not reported
SW Div Fac Open Closed Desc:	Not reported
Permit Post Closure Date:	Not reported
Permit Media:	A
Permit Type:	S
Permit Staff:	Not reported
Permit Status:	V
Permit Status Date:	Not reported
Initial Payment Fee Inventory Number:	Not reported
Permit Fee Code:	Not reported
Permit Fee Volume:	1024.1
Permit Inventory Comment:	Not reported
Permit Inv Comment Prt:	N
Permit Inv Single Prt:	N
Permit Inv Single Lbl:	N
Permit Contact Name:	Not reported

Map ID  
 Direction  
 Distance  
 Distance (ft.)  
 Elevation    Site

MAP FINDINGS

Database(s)    EDR ID Number  
 EPA ID Number

**COSCO, INC. (Continued)**

**S106418243**

Permit Contact Telephone:	Not reported
Permit Mail Address 1:	Not reported
Permit Mail City,St,Zip:	Not reported
Permit Contact Fax Number:	Not reported
Permit Contact Email Address:	Not reported
Permit GIS Original Coordinate System:	Not reported
Permit GIS Original Datum Code:	Not reported
Permit GIS Current Datum Code:	Not reported
Permit UTM Northing:	Not reported
Permit UTM Easting:	Not reported
Permit UTM Zone:	Not reported
Permit Section Township Range:	Not reported
Permit GIS Date Measured:	Not reported
Permit GIS Source Name:	Not reported
Permit GIS Collector Staff Code:	Not reported
Permit GIS Certified Measurment:	No
Permit GPS Receiver Type Name:	Not reported
Permit GPS Receiver Cannels:	Not reported
Permit GIS Base Station Name:	Not reported
Permit GIS Base Station Distance:	Not reported
Permit GIS Min Point Positions:	Not reported
Permit GIS PDOP Mask:	Not reported
Permit GIS SNR Mask:	Not reported
Permit GIS Hoizontal Accuracy:	Not reported
Permit GIS Comment:	Not reported
Permit GIS Huc:	Not reported
Permit GIS Planning Segment:	Not reported
Permit GIS Ark Sen Dist:	Not reported
Permit GIS Ark Rep Dist:	Not reported
Permit Prior Permit Number:	Not reported
Permit Other Identifier:	0973-AOP-R0
Permit Primary SIC Code:	Not reported
Permit Secondary SIC Code:	Not reported
Permit Record Created:	Not reported
Permit Media Description:	Air
Permit Type:	SIP-Implementation Plan
Permit Status Description:	Voided
Permit Fee Description:	Not reported
Permit Staff Name:	Not reported
Permit Latitude Degree:	Not reported
Permit Latitude Minute:	Not reported
Permit Latitude Second:	Not reported
Permit Longitude Degree:	Not reported
Permit Longitude Minute:	Not reported
Permit Longitude Second:	Not reported
Permit Latitude Decimal:	Not reported
Permit Longitude Decimal:	Not reported
Permit History:	Not reported
Permit Comment:	Not reported
Permit Number:	ARR00B543
Permit Issued Date:	12/1/1994
Permit Modified Date:	Not reported
Permit Expiration Date:	Not reported
Permit Void Date:	2/7/2002
Permit Notice of Intent Date:	Not reported
SW Div Fac Open Closed Code:	Not reported

Map ID  
 Direction  
 Distance  
 Distance (ft.)  
 Elevation Site

MAP FINDINGS

Database(s) EDR ID Number  
 EPA ID Number

**COSCO, INC. (Continued)**

**S106418243**

SW Div Fac Open Closed Desc:	Not reported
Permit Post Closure Date:	Not reported
Permit Media:	WN
Permit Type:	S
Permit Staff:	Not reported
Permit Status:	V
Permit Status Date:	2/8/2002
Initial Payment Fee Inventory Number:	PDS033373
Permit Fee Code:	R1
Permit Fee Volume:	0
Permit Inventory Comment:	416 SOUTH 5TH STREET FT SMITH
Permit Inv Comment Prt:	Y
Permit Inv Single Prt:	N
Permit Inv Single Lbl:	N
Permit Contact Name:	Not reported
Permit Contact Telephone:	Not reported
Permit Mail Address 1:	Not reported
Permit Mail City,St,Zip:	Not reported
Permit Contact Fax Number:	Not reported
Permit Contact Email Address:	Not reported
Permit GIS Original Coordinate System:	Not reported
Permit GIS Original Datum Code:	Not reported
Permit GIS Current Datum Code:	Not reported
Permit UTM Northing:	Not reported
Permit UTM Easting:	Not reported
Permit UTM Zone:	Not reported
Permit Section Township Range:	Not reported
Permit GIS Date Measured:	Not reported
Permit GIS Source Name:	Not reported
Permit GIS Collector Staff Code:	Not reported
Permit GIS Certified Measurement:	No
Permit GPS Receiver Type Name:	Not reported
Permit GPS Receiver Cannels:	Not reported
Permit GIS Base Station Name:	Not reported
Permit GIS Base Station Distance:	Not reported
Permit GIS Min Point Positions:	Not reported
Permit GIS PDOP Mask:	Not reported
Permit GIS SNR Mask:	Not reported
Permit GIS Hoizontal Accuracy:	Not reported
Permit GIS Comment:	Not reported
Permit GIS Huc:	Not reported
Permit GIS Planning Segment:	Not reported
Permit GIS Ark Sen Dist:	Not reported
Permit GIS Ark Rep Dist:	Not reported
Permit Prior Permit Number:	Not reported
Permit Other Identifier:	Not reported
Permit Primary SIC Code:	Not reported
Permit Secondary SIC Code:	Not reported
Permit Record Created:	Not reported
Permit Media Description:	Water-NPDES
Permit Type:	Storm Runoff
Permit Status Description:	Voided
Permit Fee Description:	Stormwater: Manufacturing
Permit Staff Name:	Not reported
Permit Latitude Degree:	Not reported
Permit Latitude Minute:	Not reported
Permit Latitude Second:	Not reported



Map ID  
 Direction  
 Distance  
 Distance (ft.)  
 Elevation Site

MAP FINDINGS

Database(s) EDR ID Number  
 EPA ID Number

**COSCO, INC. (Continued)**

**S106418243**

Permit Longitude Degree: Not reported  
 Permit Longitude Minute: Not reported  
 Permit Longitude Second: Not reported  
 Permit Latitude Decimal: Not reported  
 Permit Longitude Decimal: Not reported  
 Permit History: Not reported  
 Permit Comment: 416 SOUTH 5TH STREET FT SMITH

**A3**

**416 SOUTH 5TH ST  
 FORT SMITH, AR**

**HMIRS 92090399  
 N/A**

< 1/8  
 1 ft.

**Site 3 of 4 in cluster A**

**Relative:  
 Lower**

[Click this hyperlink](#) while viewing on your computer to access additional HMIRS detail in the EDR Site Report.

**Actual:  
 440 ft.**

**A4**

**SMITH, OKLA HOMER CO  
 416 SOUTH 5TH ST  
 FORT SMITH, AR**

**AR ENF S106453484  
 N/A**

< 1/8  
 1 ft.

**Site 4 of 4 in cluster A**

**Relative:  
 Lower**

**AR ENFORCEMENT:**  
 Afin or Facility ID: 6600279  
 Facility Address 2: Not reported  
 Afindash: 66-00279  
 Responsible Party: OKLA HOMER SMITH  
 Responsible Party Address: FORT SMITH  
 Responsible Party City: Not reported  
 Responsible Party State: Not reported  
 Type: CAO  
 Media: AIR  
 CAO Executed Date: 1990-05-22 00:00:00  
 File Link: Y  
 Permit Comments: Not reported  
 Violation Comments: Operating without a permit

**Actual:  
 440 ft.**

**B5**

**O.K. FEED  
 700 SOUTH B  
 FORT SMITH, AR 72901**

**AR UST U001904821  
 AR AST N/A**

East  
 < 1/8  
 150 ft.

**Site 1 of 2 in cluster B**

**Relative:  
 Lower**

**UST:**  
 Facility ID: 66000272 Tank ID: 1  
 Tank Status: PO 8/2/1993 Install Date: 1/1/1983  
 Tank Contents: Diesel Cerclis Name: Not reported  
 Tank Material: Steel Federal Flag: Not reported  
 GIS Location: Not reported  
 Hazardous: Not reported Entry Date: Not reported  
 Entry Clerk: Not reported Update Date: 10/20/1994  
 Update Clerk: TERESA Location SIC: Not reported  
 Date Recieved: 12/18/1997

**Actual:  
 437 ft.**

Map ID  
 Direction  
 Distance  
 Distance (ft.)  
 Elevation

MAP FINDINGS

**O.K. FEED (Continued)**

EDR ID Number  
 EPA ID Number

Database(s)

**U001904821**

Latitude:	Not reported	Longitude:	Not reported
Contact Name:	DOELAS LANDES	Contact Title:	ENVIR. SPECIALIST
Contact Phone:	479-784-1399		
Certified Name:	DOELAS LANDES	Certified Title:	ENVIR. SUPT.
Date Signed:	12/10/1997	Amended:	Yes
Above Ground:	Yes	Below Ground:	Yes
Lust Flag:	No	Leak ID Number:	Not reported
No Bill:	No		
Capacity in Gallons:			5000
Number of Compartments:			1
Site Assessment Date:			Not reported
Site Assessment Leak:			Not reported
Release Detection:			Unknown
Release Detection Install Date:			Not reported
Tank External Corrosion Protection:			Unknown
Tank Ext Corrosion Protection Install Date:			Not reported
Pipe Material:			Bare Steel
Pipe Type:			Unknown
Piper Release Detection:			Unknown
Pipe Corrosion Protection:			Unknown
Tank Spill and Overfill Protection:			Unknown
Pipe Repaired:			Not reported
Pipe Corrosion Protection:			Unknown
Certificate of Compliance Final Test Date:			Not reported
Certificate of Compliance Test Company Licence:			Not reported
Certificate of Compliance Tester License:			Not reported
Certificate of Compliance Installation Date:			Not reported
Certificate of Compliance Install Company Licence:			Not reported
Certificate of Compliance Installer License:			Not reported
Corrosion Protection:			Not reported
Spill and Overflow:			Not reported
Release Detection:			Not reported
ADEQ Facility ID:			6600105
ADEQ Facility ID (with dash):			66-00105
Date Reg. Cert. Issued:			Not reported
Active Site:			Yes
Temporarily Down:			Not reported
Temporarily Emptied Date:			Not reported
Permanently Down:			Yes
Permanently Emptied Date:			Not reported
Aboveground in Use:			Yes
Underground in Use:			No
Inspection with Pix:			No
Inspection with Reports:			No
Owner ID:			006767
Owner Name:			OK INDUSTRIES, INC.(MR.D.LANDES)
Owner Address:			P. O. BOX 1119
Owner City,St,Zip:			No
Owner County:			66
Owner Country:			Not reported
Owner Phone:			479-783-4186
Owner Type:			1
Tank Comments:	Not reported		

AST/UST Eligible:  
 Date Eligible: 9/12/1991  
 Transaction Code: CIOU  
 Entry Clerk: GCRAAG

Map ID  
 Direction  
 Distance  
 Distance (ft.)  
 Elevation

MAP FINDINGS

**O.K. FEED (Continued)**

EDR ID Number  
 EPA ID Number

Database(s)

**U001904821**

Entry Date: 9/12/1991  
 Update Clerk: Not reported  
 Update Data: Not reported  
 Eligibility Description: Certificate issued, original, UST

Date Eligable: 11/15/1991  
 Transaction Code: CIOU  
 Entry Clerk: GCRAGG  
 Entry Date: 11/15/1991  
 Update Clerk: Not reported  
 Update Data: Not reported  
 Eligibility Description: Certificate issued, original, UST

Facility ID:	66000272	Tank ID:	2
Tank Status:	PO 8/2/1994	Install Date:	1/1/1983
Tank Contents:	Gasoline	Cerclis Name:	Not reported
Tank Material:	Steel	Federal Flag:	Not reported
GIS Location:	Not reported	Entry Date:	Not reported
Hazardous:	Not reported	Update Date:	10/20/1994
Entry Clerk:	Not reported	Location SIC:	Not reported
Update Clerk:	TERESA	Longitude:	Not reported
Date Recieved:	12/18/1997	Contact Title:	ENVIR. SPECIALIST
Latitude:	Not reported	Certified Title:	ENVIR. SUPT.
Contact Name:	DOELAS LANDES	Amended:	Yes
Contact Phone:	479-784-1399	Below Ground:	Yes
Certified Name:	DOELAS LANDES	Leak ID Number:	Not reported
Date Signed:	12/10/1997		
Above Ground:	Yes		
Lust Flag:	No		
No Bill:	No		

Capacity in Gallons:	5000
Number of Compartments:	1
Site Assesment Date:	Not reported
Site Assessment Leak:	Not reported
Release Detection:	Unknown
Release Detection Install Date:	Not reported
Tank External Corrosion Protection:	Unknown
Tank Ext Corrosion Protection Install Date:	Not reported
Pipe Material:	Bare Steel
Pipe Type:	Unknown
Piper Release Detection:	Unknown
Pipe Corrosion Protection:	Unknown
Tank Spill and Overfill Protection:	Unknown
Pipe Repaired:	Not reported
Pipe Corrosion Protection:	Unknown
Certificate of Compliance Final Test Date:	Not reported
Certificate of Compliance Test Company Licence:	Not reported
Certificate of Compliance Tester License:	Not reported
Certificate of Compliance Installation Date:	Not reported
Certificate of Compliance Install Company Licence:	Not reported
Certificate of Compliance Installer License:	Not reported
Corrosion Protection:	Not reported
Spill and Overflow:	Not reported
Release Detection:	Not reported
ADEQ Facility ID:	6600105
ADEQ Facility ID (with dash):	66-00105

Map ID  
 Direction  
 Distance  
 Distance (ft.)  
 Elevation

MAP FINDINGS

**O.K. FEED (Continued)**

EDR ID Number  
 EPA ID Number

Database(s)

**U001904821**

Date Reg. Cert. Issued: Not reported  
 Active Site: Yes  
 Temporarily Down: Not reported  
 Temporarily Emptied Date: Not reported  
 Permanently Down: Yes  
 Permanently Emptied Date: Not reported  
 Aboveground in Use: Yes  
 Underground in Use: No  
 Inspection with Pix: No  
 Inspection with Reports: No  
 Owner ID: 006767  
 Owner Name: OK INDUSTRIES, INC.(MR.D.LANDES)  
 Owner Address: P. O. BOX 1119  
 Owner City,St,Zip: No  
 Owner County: 66  
 Owner Country: Not reported  
 Owner Phone: 479-783-4186  
 Owner Type: 1  
 Tank Comments: Not reported

AST/UST Eligible:

Date Eligible: 9/12/1991  
 Transaction Code: CIOU  
 Entry Clerk: GCRAAG  
 Entry Date: 9/12/1991  
 Update Clerk: Not reported  
 Update Data: Not reported  
 Eligibility Description: Certificate issued, original, UST

Date Eligible: 11/15/1991  
 Transaction Code: CIOU  
 Entry Clerk: GCRAAG  
 Entry Date: 11/15/1991  
 Update Clerk: Not reported  
 Update Data: Not reported  
 Eligibility Description: Certificate issued, original, UST

Facility ID: 66000272	Tank ID: 3
Tank Status: PO 5/31/1994	Install Date: 1/1/1983
Tank Contents: Gasoline	Cerclis Name: Not reported
Tank Material: Steel	
GIS Location: Not reported	Federal Flag: Not reported
Hazardous: Not reported	
Entry Clerk: Not reported	Entry Date: Not reported
Update Clerk: TERESA	Update Date: 10/20/1994
Date Recieved: 12/18/1997	Location SIC: Not reported
Latitude: Not reported	Longitude: Not reported
Contact Name: DOELAS LANDES	Contact Title: ENVIR. SPECIALIST
Contact Phone: 479-784-1399	
Certified Name: DOELAS LANDES	Certified Title: ENVIR. SUPT.
Date Signed: 12/10/1997	Amended: Yes
Above Ground: Yes	Below Ground: Yes
Lust Flag: No	Leak ID Number: Not reported
No Bill: No	
Capacity in Gallons: 1000	
Number of Compartments: 1	
Site Assesment Date: Not reported	

Map ID  
 Direction  
 Distance  
 Distance (ft.)  
 Elevation    Site

MAP FINDINGS

Database(s)    EDR ID Number  
 EPA ID Number

**O.K. FEED (Continued)**

**U001904821**

Site Assessment Leak:	Not reported
Release Detection:	Unknown
Release Detection Install Date:	Not reported
Tank External Corrosion Protection:	Unknown
Tank Ext Corrosion Protection Install Date:	Not reported
Pipe Material:	Bare Steel
Pipe Type:	Unknown
Piper Release Detection:	Unknown
Pipe Corrosion Protection:	Unknown
Tank Spill and Overfill Protection:	Unknown
Pipe Repaired:	Not reported
Pipe Corrosion Protection:	Unknown
Certificate of Compliance Final Test Date:	Not reported
Certificate of Compliance Test Company Licence:	Not reported
Certificate of Compliance Tester License:	Not reported
Certificate of Compliance Installation Date:	Not reported
Certificate of Compliance Install Company Licence:	Not reported
Certificate of Compliance Installer License:	Not reported
Corrosion Protection:	Not reported
Spill and Overflow:	Not reported
Release Detection:	Not reported
ADEQ Facility ID:	6600105
ADEQ Facility ID (with dash):	66-00105
Date Reg. Cert. Issued:	Not reported
Active Site:	Yes
Temporarily Down:	Not reported
Temporarily Emptied Date:	Not reported
Permanently Down:	Yes
Permanently Emptied Date:	Not reported
Aboveground in Use:	Yes
Underground in Use:	No
Inspection with Pix:	No
Inspection with Reports:	No
Owner ID:	006767
Owner Name:	OK INDUSTRIES, INC.(MR.D.LANDES)
Owner Address:	P. O. BOX 1119
Owner City,St,Zip:	No
Owner County:	66
Owner Country:	Not reported
Owner Phone:	479-783-4186
Owner Type:	1
Tank Comments:	Not reported

**AST/UST Eligible:**

Date Eligible:	9/12/1991
Transaction Code:	CIOU
Entry Clerk:	GCRAGG
Entry Date:	9/12/1991
Update Clerk:	Not reported
Update Data:	Not reported
Eligibility Description:	Certificate issued, original, UST
Date Eligible:	11/15/1991
Transaction Code:	CIOU
Entry Clerk:	GCRAGG
Entry Date:	11/15/1991
Update Clerk:	Not reported
Update Data:	Not reported

Map ID  
 Direction  
 Distance  
 Distance (ft.)  
 Elevation

MAP FINDINGS

**O.K. FEED (Continued)**

EDR ID Number  
 EPA ID Number

Database(s)

Eligibility Description: Certificate issued, original, UST

**U001904821**

Facility ID:	66000272	Tank ID:	4
Tank Status:	PO 4/6/1998	Install Date:	1/1/1966
Tank Contents:	Gasoline	Cerclis Name:	Not reported
Tank Material:	Steel	Federal Flag:	Not reported
GIS Location:	Not reported	Entry Date:	1/5/1998
Hazardous:	Not reported	Update Date:	5/5/1998
Entry Clerk:	BATEMAN	Location SIC:	Not reported
Update Clerk:	MARSH	Longitude:	Not reported
Date Recieved:	12/18/1997	Contact Title:	ENVIR. SPECIALIST
Latitude:	Not reported	Certified Title:	ENVIR. SUPT.
Contact Name:	DOELAS LANDES	Amended:	Yes
Contact Phone:	479-784-1399	Below Ground:	Yes
Certified Name:	DOELAS LANDES	Leak ID Number:	Not reported
Date Signed:	12/10/1997		
Above Ground:	Yes		
Lust Flag:	No		
No Bill:	No		
Capacity in Gallons:	2500		
Number of Compartments:	1		
Site Assesment Date:	Not reported		
Site Assessment Leak:	No		
Release Detection:	Unknown		
Release Detection Install Date:	Not reported		
Tank External Corrosion Protection:	Unknown		
Tank Ext Corrosion Protection Install Date:	Not reported		
Pipe Material:	Bare Steel		
Pipe Type:	Unknown		
Piper Release Detection:	Unknown		
Pipe Corrosion Protection:	Unknown		
Tank Spill and Overfill Protection:	Unknown		
Pipe Repaired:	Not reported		
Pipe Corrosion Protection:	Unknown		
Certificate of Compliance Final Test Date:	Not reported		
Certificate of Compliance Test Company Licence:	Not reported		
Certificate of Compliance Tester License:	Not reported		
Certificate of Compliance Installation Date:	Not reported		
Certificate of Compliance Install Company Licence:	Not reported		
Certificate of Compliance Installer License:	Not reported		
Corrosion Protection:	Not reported		
Spill and Overflow:	Not reported		
Release Detection:	Not reported		
ADEQ Facility ID:	6600105		
ADEQ Facility ID (with dash):	66-00105		
Date Reg. Cert. Issued:	Not reported		
Active Site:	Yes		
Temporarily Down:	Not reported		
Temporarily Emptied Date:	Not reported		
Permanently Down:	Yes		
Permanently Emptied Date:	Not reported		
Aboveground in Use:	Yes		
Underground in Use:	No		
Inspection with Pix:	No		
Inspection with Reports:	No		
Owner ID:	006767		

Map ID  
 Direction  
 Distance  
 Distance (ft.)  
 Elevation    Site

MAP FINDINGS

Database(s)    EDR ID Number  
 EPA ID Number

**O.K. FEED (Continued)**

**U001904821**

Owner Name:	OK INDUSTRIES, INC.(MR.D.LANDES)
Owner Address:	P. O. BOX 1119
Owner City,St,Zip:	No
Owner County:	66
Owner Country:	Not reported
Owner Phone:	479-783-4186
Owner Type:	1
Tank Comments:	Not reported

AST/UST Eligible:

Date Eligible:	9/12/1991
Transaction Code:	CIOU
Entry Clerk:	GCRAGG
Entry Date:	9/12/1991
Update Clerk:	Not reported
Update Data:	Not reported
Eligibility Description:	Certificate issued, original, UST

Date Eligible:	11/15/1991
Transaction Code:	CIOU
Entry Clerk:	GCRAGG
Entry Date:	11/15/1991
Update Clerk:	Not reported
Update Data:	Not reported
Eligibility Description:	Certificate issued, original, UST

Facility ID:	66000272	Tank ID:	5
Tank Status:	PO 4/7/1998	Install Date:	1/1/1966
Tank Contents:	Gasoline	Cerclis Name:	Not reported
Tank Material:	Steel		
GIS Location:	Not reported	Federal Flag:	Not reported
Hazardous:	Not reported		
Entry Clerk:	BATEMAN	Entry Date:	1/5/1998
Update Clerk:	MARSH	Update Date:	5/5/1998
Date Recieved:	12/18/1997	Location SIC:	Not reported
Latitude:	Not reported	Longitude:	Not reported
Contact Name:	DOELAS LANDES	Contact Title:	ENVIR. SPECIALIST
Contact Phone:	479-784-1399		
Certified Name:	DOELAS LANDES	Certified Title:	ENVIR. SUPT.
Date Signed:	12/10/1997	Amended:	Yes
Above Ground:	Yes	Below Ground:	Yes
Lust Flag:	No	Leak ID Number:	Not reported
No Bill:	No		
Capacity in Gallons:	2000		
Number of Compartments:	1		
Site Assessment Date:	Not reported		
Site Assessment Leak:	No		
Release Detection:	Unknown		
Release Detection Install Date:	Not reported		
Tank External Corrosion Protection:	Unknown		
Tank Ext Corrosion Protection Install Date:	Not reported		
Pipe Material:	Bare Steel		
Pipe Type:	Unknown		
Piper Release Detection:	Unknown		
Pipe Corrosion Protection:	Unknown		
Tank Spill and Overfill Protection:	Unknown		
Pipe Repaired:	Not reported		

Map ID  
 Direction  
 Distance  
 Distance (ft.)  
 Elevation Site

MAP FINDINGS

Database(s) EDR ID Number  
 EPA ID Number

**O.K. FEED (Continued)**

**U001904821**

Pipe Corrosion Protection:	Unknown
Certificate of Compliance Final Test Date:	Not reported
Certificate of Compliance Test Company Licence:	Not reported
Certificate of Compliance Tester License:	Not reported
Certificate of Compliance Installation Date:	Not reported
Certificate of Compliance Install Company Licence:	Not reported
Certificate of Compliance Installer License:	Not reported
Corrosion Protection:	Not reported
Spill and Overflow:	Not reported
Release Detection:	Not reported
ADEQ Facility ID:	6600105
ADEQ Facility ID (with dash):	66-00105
Date Reg. Cert. Issued:	Not reported
Active Site:	Yes
Temporarily Down:	Not reported
Temporarily Emptied Date:	Not reported
Permanently Down:	Yes
Permanently Emptied Date:	Not reported
Aboveground in Use:	Yes
Underground in Use:	No
Inspection with Pix:	No
Inspection with Reports:	No
Owner ID:	006767
Owner Name:	OK INDUSTRIES, INC.(MR.D.LANDES)
Owner Address:	P. O. BOX 1119
Owner City,St,Zip:	No
Owner County:	66
Owner Country:	Not reported
Owner Phone:	479-783-4186
Owner Type:	1
Tank Comments:	Not reported

**AST/UST Eligible:**

Date Eligible:	9/12/1991
Transaction Code:	CIOU
Entry Clerk:	GCRAGG
Entry Date:	9/12/1991
Update Clerk:	Not reported
Update Data:	Not reported
Eligibility Description:	Certificate issued, original, UST

Date Eligible:	11/15/1991
Transaction Code:	CIOU
Entry Clerk:	GCRAGG
Entry Date:	11/15/1991
Update Clerk:	Not reported
Update Data:	Not reported
Eligibility Description:	Certificate issued, original, UST

**AST:**

Facility ID:	66000272	Tank ID:	1
Substance:	Diesel		
Capacity:	12000		
Install Date:	9/12/1993	Last Used Date:	Not reported
Removal Status:	Tank Not Permanently Removed	Gallons Removed:	Not reported
Tank Material:	Steel		



Map ID  
Direction  
Distance  
Distance (ft.)  
Elevation

MAP FINDINGS

O.K. FEED (Continued)

EDR ID Number  
EPA ID Number

Database(s)

U001904821

Pipe Material: Plastic  
Entry Clerk: BRADFORD  
Update Clerk: Not reported  
Tank Status: In Use  
Latitude: Not reported  
Title: ENVIR. SUPT.  
Date Signed: 12/10/1997  
Aboveground: Yes  
Active Site: Yes  
Edtry Date: 5/10/1995  
Update Date: Not reported  
Tank Status Date: Not reported  
Longitude: Not reported  
No Bill: No  
Amended: Yes  
Blowground: Yes  
Internal Protection: Not reported  
External Protection: Not reported  
Number of Compartments: 1  
Underground-Aboveground: No  
Underground Temp Out: No  
Aboveground Temp Out: No  
Underground Perm Out: Yes  
Aboveground Perm Out: No  
Aboveground in Use: Yes  
Underground in Use: No  
Federal Facility: Yes  
Lust Flag: No  
Leak Id Number: Not reported  
With Inspection Pix: No  
With Inspection Reports: No  
Owner ID: 006767  
Owner Name: OK INDUSTRIES, INC.(MR.D.LANDES)  
Contact Name: DOELAS LANDES  
Contact Title: ENVIR. SPECIALIST  
Contact Phone: 4797841399  
Owner Address: P. O. BOX 1119  
Owner City,St,Zip: FORT SMITH, AR 72902  
Owner County: 66  
Owner Phone: 4797834186  
Owner Type: 1  
Tank Comments: Not reported

AST/UST Eligible:  
Date Eligible: 9/12/1991  
Transaction Code: CIOU  
Entry Clerk: GCRAGG  
Entry Date: 9/12/1991  
Update Clerk: Not reported  
Update Data: Not reported  
Eligibility Description: Certificate issued, original, UST

Date Eligible: 11/15/1991  
Transaction Code: CIOU  
Entry Clerk: GCRAGG  
Entry Date: 11/15/1991  
Update Clerk: Not reported  
Update Data: Not reported  
Eligibility Description: Certificate issued, original, UST

Facility ID: 66000272  
Substance: Gasoline  
Capacity: 3000  
Install Date: 9/12/1993  
Tank ID: 2  
Last Used Date: Not reported

Map ID  
 Direction  
 Distance  
 Distance (ft.)  
 Elevation Site

MAP FINDINGS

Database(s) EDR ID Number  
 EPA ID Number

**O.K. FEED (Continued)**

**U001904821**

Removal Status:	Tank Not Permanently Removed	Gallons Removed:	Not reported
Tank Material:	Steel		
Pipe Material:	Bare Steel		
Entry Clerk:	BRADFORD	Edtry Date:	5/10/1995
Update Clerk:	Not reported	Update Date:	Not reported
Tank Status:	In Use	Tank Status Date:	Not reported
Latitude:	Not reported	Longitude:	Not reported
Title:	ENVIR. SUPT.	No Bill:	No
Date Signed:	12/10/1997	Amended:	Yes
Aboveground:	Yes	Blowground:	Yes
Active Site:	Yes		
Internal Protection:	Not reported		
External Protection:	Not reported		
Number of Compartments:	1		
Underground-Aboveground:	No		
Underground Temp Out:	No		
Aboveground Temp Out:	No		
Underground Perm Out:	Yes		
Aboveground Perm Out:	No		
Aboveground in Use:	Yes		
Underground in Use:	No		
Federal Facility:	Yes		
Lust Flag:	No		
LeaK Id Number:	Not reported		
With Inspection Pix:	No		
With Inspection Reports:	No		
Owner ID:	006767		
Owner Name:	OK INDUSTRIES, INC.(MR.D.LANDES)		
Contact Name:	DOELAS LANDES		
Contact Title:	ENVIR. SPECIALIST		
Contact Phone:	4797841399		
Owner Address:	P. O. BOX 1119		
Owner City,St,Zip:	FORT SMITH, AR 72902		
Owner County:	66		
Owner Phone:	4797834186		
Owner Type:	1		
Tank Comments:	Not reported		

**AST/UST Eligible:**

Date Eligable:	9/12/1991
Transaction Code:	CIOU
Entry Clerk:	GCRAGG
Entry Date:	9/12/1991
Update Clerk:	Not reported
Update Data:	Not reported
Eligibility Description:	Certificate issued, original, UST
Date Eligable:	11/15/1991
Transaction Code:	CIOU
Entry Clerk:	GCRAGG
Entry Date:	11/15/1991
Update Clerk:	Not reported
Update Data:	Not reported
Eligibility Description:	Certificate issued, original, UST

MAP FINDINGS

Map ID  
 Direction  
 Distance  
 Distance (ft.)  
 Elevation

Site

Database(s)

EDR ID Number  
 EPA ID Number

**B6**  
**East**  
**< 1/8**  
**150 ft.**

**OK FEED MILLS INC**  
**700 S B**  
**FORT SMITH, AR 72904**

**RCRA-SQG** **1000685573**  
**TRIS** **72902KFDML70**

**Site 2 of 2 in cluster B**

**Relative:**  
**Lower**

RCRAInfo:

Owner: O K INDUSTRIES INC  
 (479) 783-4186

**Actual:**  
**437 ft.**

EPA ID: ARD983283383

Contact: LARRY PETERS  
 (479) 784-1264

Classification: Conditionally Exempt Small Quantity Generator  
 TSDF Activities: Not reported

Violation Status: No violations found

**7**  
**East**  
**< 1/8**  
**166 ft.**

**OK INDUSTRIES INC**  
**711 SOUTH "D" STREET**  
**FORT SMITH, AR 72901**

**AR AST** **A100040876**  
**N/A**

**Relative:**  
**Lower**

AST:

Facility ID: 66001668

Tank ID: 1

Substance: Diesel

Capacity: 12000

**Actual:**  
**437 ft.**

Install Date: 9/12/1993

Last Used Date: Not reported

Removal Status: Tank Not Permanently Removed

Gallons Removed: Not reported

Tank Material: Steel

Pipe Material: Plastic

Entry Clerk: SUMMERS

Edtry Date: 10/19/1993

Update Clerk: BRADFORD

Update Date: 5/10/1995

Tank Status: Temporarily Out of Service

Tank Status Date: Not reported

Latitude: Not reported

Longitude: Not reported

Title: FLEET COORDINAT

No Bill: No

Date Signed: 10/12/1993

Amended: Yes

Aboveground: Yes

Blowground: No

Active Site: No

Internal Protection: Not reported

External Protection: Not reported

Number of Compartments: 1

Underground-Aboveground: No

Underground Temp Out: No

Aboveground Temp Out: No

Underground Perm Out: No

Aboveground Perm Out: Yes

Aboveground in Use: No

Underground in Use: No

Federal Facility: No

Lust Flag: No

LeaK Id Number: Not reported

With Inspection Pix: No

With Inspection Reports: No

Owner ID: 006767

Owner Name: OK INDUSTRIES, INC.(MR.D.LANDES)

Contact Name: CHARLIE MANN

Contact Title: FLEET COORDINATOR

Contact Phone: 5017832465

Owner Address: P. O. BOX 1119

Map ID  
Direction  
Distance  
Distance (ft.)  
Elevation

MAP FINDINGS

OK INDUSTRIES INC (Continued)

EDR ID Number  
EPA ID Number

Database(s)

A100040876

Owner City,St,Zip: FORT SMITH, AR 72902  
Owner County: 66  
Owner Phone: 4797834186  
Owner Type: 1  
Tank Comments: Not reported

AST/UST Eligible:  
Date Eligible: Not reported  
Transaction Code: Not reported  
Entry Clerk: Not reported  
Entry Date: Not reported  
Update Clerk: Not reported  
Update Data: Not reported  
Eligibility Description: Not reported

Facility ID: 66001668 Tank ID: 2  
Substance: Used Oil  
Capacity: 3000  
Install Date: 9/12/1993 Last Used Date: Not reported  
Removal Status: Tank Not Permanently Removed Gallons Removed: Not reported  
Tank Material: Steel  
Pipe Material: Bare Steel  
Entry Clerk: SUMMERS Edtry Date: 10/19/1993  
Update Clerk: BRADFORD Update Date: 5/10/1995  
Tank Status: Temporarily Out of Service Tank Status Date: Not reported  
Latitude: Not reported Longitude: Not reported  
Title: FLEET COORDINAT No Bill: No  
Date Signed: 10/12/1993 Amended: Yes  
Aboveground: Yes Blowground: No  
Active Site: No

Internal Protection: Not reported  
External Protection: Not reported  
Number of Compartments: 1  
Underground-Aboveground: No  
Underground Temp Out: No  
Aboveground Temp Out: No  
Underground Perm Out: No  
Aboveground Perm Out: Yes  
Aboveground in Use: No  
Underground in Use: No  
Federal Facility: No  
Lust Flag: No  
LeaK Id Number: Not reported  
With Inspection Pix: No  
With Inspection Reports: No  
Owner ID: 006767  
Owner Name: OK INDUSTRIES, INC.(MR.D.LANDES)  
Contact Name: CHARLIE MANN  
Contact Title: FLEET COORDINATOR  
Contact Phone: 5017832465  
Owner Address: P. O. BOX 1119  
Owner City,St,Zip: FORT SMITH, AR 72902  
Owner County: 66  
Owner Phone: 4797834186  
Owner Type: 1  
Tank Comments: Not reported

Map ID  
Direction  
Distance  
Distance (ft.)  
Elevation

MAP FINDINGS

**OK INDUSTRIES INC (Continued)**

EDR ID Number  
EPA ID Number

Database(s)

**A100040876**

AST/UST Eligible:  
Date Eligible: Not reported  
Transaction Code: Not reported  
Entry Clerk: Not reported  
Entry Date: Not reported  
Update Clerk: Not reported  
Update Data: Not reported  
Eligibility Description: Not reported

**8**  
**SSW**  
**< 1/8**  
**280 ft.**

**INTERSTATE ELECTRIC CO., INC.**  
**500 S FIFTH ST**  
**FORT SMITH, AR 72902**

**RCRA-SQG 1000219042**  
**FINDS ARD006563837**

**Relative:**  
**Higher**

RCRAInfo:  
Owner: INTERSTATE ELECTRIC CO  
(479) 782-9139  
EPA ID: ARD006563837  
Contact: JAMES NOBLES  
(479) 782-9139

**Actual:**  
**441 ft.**

Classification: Small Quantity Generator  
TSD Activities: Not reported  
Violation Status: No violations found

**FINDS:**

Other Pertinent Environmental Activity Identified at Site:  
NATIONAL COMPLIANCE DATABASE SYSTEM  
RESOURCE CONSERVATION AND RECOVERY ACT INFORMATION SYSTEM

**9**  
**East**  
**< 1/8**  
**334 ft.**

**DIESEL SERVICE CO**  
**301 WHEELER**  
**FT SMITH, AR 72901**

**RCRA-SQG 1000379472**  
**FINDS ARD062147467**

**Relative:**  
**Lower**

RCRAInfo:  
Owner: DIESEL SVC CO  
(000) 000-0000  
EPA ID: ARD062147467  
Contact: UNKNOWN UNKNOWN  
(000) 000-0000

**Actual:**  
**435 ft.**

Classification: Small Quantity Generator  
TSD Activities: Not reported  
Violation Status: No violations found

Map ID  
 Direction  
 Distance  
 Distance (ft.)  
 Elevation Site

MAP FINDINGS

Database(s) EDR ID Number  
 EPA ID Number

**DIESEL SERVICE CO (Continued)**

**1000379472**

**FINDS:**

Other Pertinent Environmental Activity Identified at Site:  
 RESOURCE CONSERVATION AND RECOVERY ACT INFORMATION SYSTEM

**10  
 North  
 1/8-1/4  
 689 ft.**

**KANSAS CITY SOUTHERN  
 710 CARNALL  
 FORT SMITH, AR 72901**

**AR UST U001904810  
 AR PERMITS N/A**

**Relative:  
 Lower**

**PERMIT:**

**Actual:  
 440 ft.**

Facility Type Desc:	Standard
Alternate Facility Name:	Not reported
Facility Status Code:	A
AFIN:	6601052
AFIN Status Date:	Not reported
AFIN Status Desc:	Active
Type Description:	STD
Owner Name:	K & K OIL COMPANY INC.***
Owner ID:	002802
Secondary Facility Address:	Not reported
Facility Invoice Billing Month:	Not reported
Facility Invoice Phone Number:	Not reported
Facility Invoice Comments:	Not reported
Facility Invoice Address:	Not reported
Facility Invoice City,St,Zip:	Not reported
Facility Invoice Country:	Not reported
Facility Telephone:	Not reported
Facility Fax:	Not reported
Facility Email:	Not reported
Mailing Address 1:	Not reported
Mailing Country:	Not reported
Other Identifier:	Not reported
Primary SIC Code:	Not reported
Secondary SIC Code:	Not reported
Tertiary SIC Code:	Not reported
Primary NAIC Code:	Not reported
Secondary NAIC Code:	Not reported
Tertiary NAICS Code:	Not reported
GIS Original Coordinate System:	Not reported
GIS Original Datum Code:	Not reported
GIS Current Datum Code:	Not reported
UTM Northing:	Not reported
UTM Easting:	Not reported
UTM Zone:	Not reported
Section/Township/Range:	Not reported
GIS Date Measured:	Not reported
GIS Source Name:	Not reported
GIS Collector Staff Code:	Not reported
GIS Certified Measurement:	No
GPS Receiver Type Name:	Not reported
GPS Receiver Channels:	Not reported
GIS Base Station Name:	Not reported
GIS Base Station Distance:	Not reported
GIS Min Point Positions:	Not reported
GIS Pdrop Mask:	Not reported
GIS Snr Mask:	Not reported
GIS Horizontal Accuracy:	Not reported
GIS Comment:	Not reported

Map ID  
Direction  
Distance  
Distance (ft.)  
Elevation    Site

MAP FINDINGS

Database(s)    EDR ID Number  
EPA ID Number

**KANSAS CITY SOUTHERN (Continued)**

**U001904810**

GIS Huc:	Not reported
GIS Planning Segment:	Not reported
GIS Ark Sen Dist:	Not reported
GIS Ark Rep Dist:	Not reported
Created By:	Not reported
Record Created:	5/15/2005
Modified By:	Not reported
Modified Date:	Not reported
Primary SIC Desc:	Not reported
Secondary SIC Desc:	Not reported
Tertiary SIC Desc:	Not reported
Primary NAICS Desc:	Not reported
Secondary NAICS Desc:	Not reported
Tertiary NAICS Desc:	Not reported
Latitude Degree:	Not reported
Latitude Minute:	Not reported
Latitude Second:	Not reported
Longitude Degree:	Not reported
Longitude Minute:	Not reported
Longitude Second:	Not reported
Latitude Decimal:	Not reported
Longitude Decimal:	Not reported
Comments:	New RST; RST Conversion Project 05/15/2005
Permit Number:	66000236
Permit Issued Date:	Not reported
Permit Modified Date:	Not reported
Permit Expiration Date:	Not reported
Permit Void Date:	Not reported
Permit Notice of Intent Date:	Not reported
SW Div Fac Open Closed Code:	Not reported
SW Div Fac Open Closed Desc:	Not reported
Permit Post Closure Date:	Not reported
Permit Media:	R
Permit Type:	Not reported
Permit Staff:	Not reported
Permit Status:	Not reported
Permit Status Date:	Not reported
Initial Payment Fee Inventory Number:	Not reported
Permit Fee Code:	Not reported
Permit Fee Volume:	Not reported
Permit Inventory Comment:	Not reported
Permit Inv Comment Prt:	N
Permit Inv Single Prt:	N
Permit Inv Single Lbl:	N
Permit Contact Name:	FRED H. KUYKENDALL
Permit Contact Telephone:	5017835111
Permit Mail Address 1:	KANSAS CITY SOUTHERN
Permit Mail Address 2:	710 CARNALL
Permit Mail City,St,Zip:	FORT SMITH, AR 72901
Permit Contact Fax Number:	Not reported
Permit Contact Email Address:	Not reported
Permit GIS Original Coordinate System:	Not reported
Permit GIS Original Datum Code:	Not reported
Permit GIS Current Datum Code:	Not reported
Permit UTM Northing:	Not reported
Permit UTM Easting:	Not reported
Permit UTM Zone:	Not reported

Map ID  
 Direction  
 Distance  
 Distance (ft.)  
 Elevation Site

MAP FINDINGS

Database(s) EDR ID Number  
 EPA ID Number

**KANSAS CITY SOUTHERN (Continued)**

**U001904810**

Permit Section Township Range: Not reported  
 Permit GIS Date Measured: Not reported  
 Permit GIS Source Name: Not reported  
 Permit GIS Collector Staff Code: Not reported  
 Permit GIS Certified Measurement: Not reported  
 Permit GPS Receiver Type Name: Not reported  
 Permit GPS Receiver Channels: Not reported  
 Permit GIS Base Station Name: Not reported  
 Permit GIS Base Station Distance: Not reported  
 Permit GIS Min Point Positions: Not reported  
 Permit GIS PDOP Mask: Not reported  
 Permit GIS SNR Mask: Not reported  
 Permit GIS Horizontal Accuracy: Not reported  
 Permit GIS Comment: Not reported  
 Permit GIS Huc: Not reported  
 Permit GIS Planning Segment: Not reported  
 Permit GIS Ark Sen Dist: Not reported  
 Permit GIS Ark Rep Dist: Not reported  
 Permit Prior Permit Number: Not reported  
 Permit Other Identifier: Not reported  
 Permit Primary SIC Code: Not reported  
 Permit Secondary SIC Code: Not reported  
 Permit Record Created: 3/6/1991  
 Permit Media Description: RST  
 Permit Type: Not reported  
 Permit Status Description: Not reported  
 Permit Fee Description: Not reported  
 Permit Staff Name: Not reported  
 Permit Latitude Degree: Not reported  
 Permit Latitude Minute: Not reported  
 Permit Latitude Second: Not reported  
 Permit Longitude Degree: Not reported  
 Permit Longitude Minute: Not reported  
 Permit Longitude Second: Not reported  
 Permit Latitude Decimal: Not reported  
 Permit Longitude Decimal: Not reported  
 Permit History: Not reported  
 Permit Comment: Not reported

**UST:**

Facility ID: 66000236	Tank ID: 1
Tank Status: PO	Install Date: 1/1/1966
Tank Contents: Gasoline	Cerclis Name: Not reported
Tank Material: Steel	
GIS Location: Not reported	Federal Flag: Not reported
Hazardous: Not reported	
Entry Clerk: Not reported	Entry Date: Not reported
Update Clerk: Not reported	Update Date: Not reported
Date Received: 5/6/1986	Location SIC: Not reported
Latitude: Not reported	Longitude: Not reported
Contact Name: FRED H. KUYKENDALL	Contact Title: PRESIDENT
Contact Phone: 501-783-5111	
Certified Name: FRED H. KUYKENDALL	Certified Title: PRESIDENT
Date Signed: 5/6/1986	Amended: No
Above Ground: No	Below Ground: Yes
Lust Flag: No	Leak ID Number: Not reported



Map ID  
 Direction  
 Distance  
 Distance (ft.)  
 Elevation Site

MAP FINDINGS

Database(s) EDR ID Number  
 EPA ID Number

**KANSAS CITY SOUTHERN (Continued)**

**U001904810**

No Bill:	No	
Capacity in Gallons:		550
Number of Compartments:		1
Site Assessment Date:		Not reported
Site Assessment Leak:		Not reported
Release Detection:		Unknown
Release Detection Install Date:		Not reported
Tank External Corrosion Protection:		Asphalt
Tank Ext Corrosion Protection Install Date:		Not reported
Pipe Material:		Galvanized Steel
Pipe Type:		Unknown
Piper Release Detection:		Unknown
Pipe Corrosion Protection:		Unknown
Tank Spill and Overfill Protection:		Unknown
Pipe Repaired:		Not reported
Pipe Corrosion Protection:		Unknown
Certificate of Compliance Final Test Date:		Not reported
Certificate of Compliance Test Company Licence:		Not reported
Certificate of Compliance Tester Licence:		Not reported
Certificate of Compliance Installation Date:		Not reported
Certificate of Compliance Install Company Licence:		Not reported
Certificate of Compliance Installer License:		Not reported
Corrosion Protection:		Not reported
Spill and Overflow:		Not reported
Release Detection:		Not reported
ADEQ Facility ID:		6601052
ADEQ Facility ID (with dash):		66-01052
Date Reg. Cert. Issued:		Not reported
Active Site:		No
Temporarily Down:		Not reported
Temporarily Emptied Date:		Not reported
Permanently Down:		Yes
Permanently Emptied Date:		Not reported
Aboveground in Use:		No
Underground in Use:		No
Inspection with Pix:		No
Inspection with Reports:		No
Owner ID:		002802
Owner Name:		K & K OIL COMPANY INC.***
Owner Address:		916 WHEELER
Owner City,St,Zip:		No
Owner County:		SEBASTIAN
Owner Country:		Not reported
Owner Phone:		501-783-5111
Owner Type:		1
Tank Comments:	Not reported	
AST/UST Eligible:		
Date Eligible:	Not reported	
Transaction Code:	Not reported	
Entry Clerk:	Not reported	
Entry Date:	Not reported	
Update Clerk:	Not reported	
Update Data:	Not reported	
Eligibility Description:	Not reported	

MAP FINDINGS

Map ID  
 Direction  
 Distance  
 Distance (ft.)  
 Elevation

Site

Database(s)

EDR ID Number  
 EPA ID Number

**C11**      **BOGOSLAUSKY IRON & METAL SALVAGE YARD**      **CERCLIS**      **1006812563**  
**South**      **701 SOUTH 6TH STREET**      **FINDS**      **ARN000605521**  
**1/8-1/4**      **FORT SMITH, AR 72901**  
**694 ft.**

**Site 1 of 2 in cluster C**

**Relative:**  
**Lower**

**CERCLIS Classification Data:**

**Actual:**  
**440 ft.**

Federal Facility: Not a Federal Facility  
 Non NPL Status: ESI Ongoing  
 NPL Status: Not on the NPL  
 Site Description: Results from sampling conducted during complaint investigation indicated lead and PCB contaminants on site.

**CERCLIS Assessment History:**

Assessment: DISCOVERY      Completed: 06/12/2002  
 Assessment: COMBINED PA/SI      Completed: 06/14/2004

**CERCLIS Site Status:**

Low

**FINDS:**

Other Pertinent Environmental Activity Identified at Site:  
 COMPREHENSIVE ENVIRONMENTAL RESPONSE, COMPENSATION AND INFORMATION SYSTEM

**12**      **MESA INDUSTRIES FT SMITH**      **RCRA-SQG**      **1007988962**  
**East**      **320 S 9TH**      **ARR000014365**  
**1/8-1/4**      **FT SMITH, AR 72901**  
**703 ft.**

**Relative:**  
**Lower**

**RCRAInfo:**

**Actual:**  
**433 ft.**

Owner: MESA INDURSTRIES FT SMITH  
 EPA ID: ARR000014365  
 Contact: MICHEAL BUCKNER  
 479-785-1021

Classification: Conditionally Exempt Small Quantity Generator  
 TSDF Activities: Not reported

Violation Status: No violations found

**13**      **DYKE BROT. BUILDING MATERIALS**      **AR UST**      **U001904760**  
**East**      **SOUTH 9 AND STREET**      **N/A**  
**1/8-1/4**      **FORT SMITH, AR 72902**  
**734 ft.**

**Relative:**  
**Lower**

**UST:**

**Actual:**  
**437 ft.**

Facility ID:	66000119	Tank ID:	1
Tank Status:	PO 12/1/1989	Install Date:	1/1/1976
Tank Contents:	Diesel	Cerclis Name:	Not reported
Tank Material:	Steel	Federal Flag:	Not reported
GIS Location:	Not reported	Entry Date:	1/14/1991
Hazardous:	Not reported	Update Date:	Not reported
Entry Clerk:	Not reported	Location SIC:	Not reported
Update Clerk:	Not reported	Longitude:	Not reported
Date Recieved:	4/16/1986	Contact Title:	MANAGER
Latitude:	Not reported	Certified Title:	MANAGER
Contact Name:	KENNETH REDFERN	Amended:	Yes
Contact Phone:	479-782-9111	Below Ground:	Yes
Certified Name:	KENNETH REDFERN	Leak ID Number:	Not reported
Date Signed:	4/15/1986		
Above Ground:	No		
Lust Flag:	No		

Map ID  
 Direction  
 Distance  
 Distance (ft.)  
 Elevation

MAP FINDINGS

Site

Database(s)

EDR ID Number  
 EPA ID Number

**DYKE BROT. BUILDING MATERIALS (Continued)**

**U001904760**

No Bill:	No	
Capacity in Gallons:		550
Number of Compartments:		1
Site Assessment Date:		Not reported
Site Assessment Leak:		Not reported
Release Detection:		Unknown
Release Detection Install Date:		Not reported
Tank External Corrosion Protection:		Unknown
Tank Ext Corrosion Protection Install Date:		Not reported
Pipe Material:		Unknown
Pipe Type:		Unknown
Piper Release Detection:		Unknown
Pipe Corrosion Protection:		Unknown
Tank Spill and Overfill Protection:		Unknown
Pipe Repaired:		Not reported
Pipe Corrosion Protection:		Unknown
Certificate of Compliance Final Test Date:		Not reported
Certificate of Compliance Test Company Licence:		Not reported
Certificate of Compliance Tester Licence:		Not reported
Certificate of Compliance Installation Date:		Not reported
Certificate of Compliance Install Company Licence:		Not reported
Certificate of Compliance Installer License:		Not reported
Corrosion Protection:		Not reported
Spill and Overflow:		Not reported
Release Detection:		Not reported
ADEQ Facility ID:		6600101
ADEQ Facility ID (with dash):		66-00101
Date Reg. Cert. Issued:		Not reported
Active Site:		No
Temporarily Down:		Not reported
Temporarily Emptied Date:		Not reported
Permanently Down:		Yes
Permanently Emptied Date:		Not reported
Aboveground in Use:		No
Underground in Use:		No
Inspection with Pix:		No
Inspection with Reports:		No
Owner ID:		002784
Owner Name:		DYKE BROT. BUILDING MATERIALS
Owner Address:		SOUTH 9 & D STREET
Owner City,St,Zip:		No
Owner County:		SEBASTIAN
Owner Country:		Not reported
Owner Phone:		501-782-9111
Owner Type:		1
Tank Comments:	Not reported	
AST/UST Eligible:		
Date Eligible:	Not reported	
Transaction Code:	Not reported	
Entry Clerk:	Not reported	
Entry Date:	Not reported	
Update Clerk:	Not reported	
Update Data:	Not reported	
Eligibility Description:	Not reported	

MAP FINDINGS

Map ID  
 Direction  
 Distance  
 Distance (ft.)  
 Elevation

Site

Database(s)

EDR ID Number  
 EPA ID Number

**14**  
**ENE**  
**1/8-1/4**  
**775 ft.**

**WAYNE SHELBY MFG CO**  
**207 SOUTH 9TH**  
**FT SMITH, AR 72901**

**RCRA-SQG** **1000311763**  
**FINDS** **ARD990722258**

**Relative:**  
**Lower**

RCRAInfo:  
 Owner: WAYNE SHELBY MFG COMPANY  
 (479) 783-1841  
 EPA ID: ARD990722258  
 Contact: JAMES SHELBY  
 (479) 783-1841

**Actual:**  
**433 ft.**

Classification: Small Quantity Generator  
 TSD Activities: Not reported  
 Violation Status: No violations found

**FINDS:**

Other Pertinent Environmental Activity Identified at Site:  
 RESOURCE CONSERVATION AND RECOVERY ACT INFORMATION SYSTEM

**15**  
**WSW**  
**1/8-1/4**  
**780 ft.**

**RIVERSIDE FURNITURE PLANT 1**  
**301 S E ST**  
**FT SMITH, AR 72902**

**FINDS** **1000697938**  
**RCRA-LQG** **72901RVRSD30**  
**TRIS**

**Relative:**  
**Lower**

RCRAInfo:  
 Owner: RIVERSIDE CORPORATION  
 (479) 785-8101  
 EPA ID: ARD980877690  
 Contact: Not reported

**Actual:**  
**434 ft.**

Classification: Large Quantity Generator  
 TSD Activities: Not reported

**BIENNIAL REPORTS:**

Last Biennial Reporting Year: 2003

<u>Waste</u>	<u>Quantity (Lbs)</u>	<u>Waste</u>	<u>Quantity (Lbs)</u>
D001	27407.00	D035	27407.00
F003	27407.00	F005	27407.00

Violation Status: Violations exist

Regulation Violated: APC&EC REG 23 SEC 262.34(a)(4)  
 Area of Violation: GENERATOR-GENERAL REQUIREMENTS  
 Date Violation Determined: 05/26/2004  
 Actual Date Achieved Compliance: 06/30/2004

Enforcement Action: WRITTEN INFORMAL  
 Enforcement Action Date: 05/26/2004  
 Penalty Type: Not reported

Regulation Violated: APC&EC REG 23 SEC 262.34(A)(2)  
 Area of Violation: GENERATOR-GENERAL REQUIREMENTS  
 Date Violation Determined: 05/26/2004  
 Actual Date Achieved Compliance: 06/30/2004

Enforcement Action: WRITTEN INFORMAL  
 Enforcement Action Date: 05/26/2004  
 Penalty Type: Not reported

Regulation Violated: Not reported  
 Area of Violation: GENERATOR-OTHER REQUIREMENTS  
 Date Violation Determined: 03/18/1991

Map ID  
 Direction  
 Distance  
 Distance (ft.)  
 Elevation

MAP FINDINGS

**RIVERSIDE FURNITURE PLANT 1 (Continued)**

EDR ID Number  
 EPA ID Number

Database(s)

**1000697938**

Actual Date Achieved Compliance: 04/16/1991  
 Enforcement Action: WRITTEN INFORMAL  
 Enforcement Action Date: 03/18/1991  
 Penalty Type: Not reported

There are 3 violation record(s) reported at this site:

<u>Evaluation</u>	<u>Area of Violation</u>	<u>Date of Compliance</u>
Compliance Evaluation Inspection	GENERATOR-GENERAL REQUIREMENTS	20040630
Compliance Evaluation Inspection	GENERATOR-GENERAL REQUIREMENTS	20040630
Compliance Evaluation Inspection	GENERATOR-OTHER REQUIREMENTS	19910416

**FINDS:**

Other Pertinent Environmental Activity Identified at Site:  
 NATIONAL EMISSIONS INVENTORY  
 RESOURCE CONSERVATION AND RECOVERY ACT INFORMATION SYSTEM  
 TOXIC CHEMICAL RELEASE INVENTORY SYSTEM

**C16**  
**South**  
**1/8-1/4**  
**784 ft.**

**WEST ARK OIL COMPANY**  
**726 SOUTH 6TH**  
**FORT SMITH, AR 72902**

**AR AST A100040864**  
**N/A**

**Site 2 of 2 in cluster C**

**Relative:**  
**Lower**

**AST:**

**Actual:**  
**440 ft.**

Facility ID: 66001521	Tank ID: 1
Substance: Empty	
Capacity: 4000	
Install Date: 1/1/1985	Last Used Date: 5/11/2002
Removal Status: Tank Not Permanently Removed	Gallons Removed: 0
Tank Material: Steel	
Pipe Material: Galvanized Steel	
Entry Clerk: Not reported	Edtry Date: Not reported
Update Clerk: NORTONC	Update Date: 6/24/2002
Tank Status: Temporarily Out of Service	Tank Status Date: Not reported
Latitude: Not reported	Longitude: Not reported
Title: PRESIDENT	No Bill: No
Date Signed: 6/3/2002	Amended: Yes
Aboveground: Yes	Blowground: No
Active Site: Yes	
Internal Protection: Not reported	
External Protection: Not reported	
Number of Compartments: 1	
Underground-Aboveground: No	
Underground Temp Out: No	
Aboveground Temp Out: No	
Underground Perm Out: No	
Aboveground Perm Out: Yes	
Aboveground in Use: Yes	
Underground in Use: No	
Federal Facility: No	
Lust Flag: No	
Leak Id Number: Not reported	
With Inspection Pix: No	
With Inspection Reports: No	
Owner ID: 003782	
Owner Name: WEST ARK OIL CO	
Contact Name: ANDREW OLMSTEAD	

Map ID  
 Direction  
 Distance  
 Distance (ft.)  
 Elevation Site

MAP FINDINGS

Database(s) EDR ID Number  
 EPA ID Number

WEST ARK OIL COMPANY (Continued)

A100040864

Contact Title: PRESIDENT  
 Contact Phone: 5017828291  
 Owner Address: PO BOX 1298  
 Owner City,St,Zip: SHERMAN, TX 75091-1298  
 Owner County: GRAYSON  
 Owner Phone: 9038938106  
 Owner Type: 1  
 Tank Comments: Not reported

AST/UST Eligible:  
 Date Eligible: 2/9/2000  
 Transaction Code: CIOA  
 Entry Clerk: BATEMAN  
 Entry Date: 2/9/2000  
 Update Clerk: Not reported  
 Update Data: Not reported  
 Eligibility Description: Certificate issued, original, AST

Facility ID:	66001521	Tank ID:	2
Substance:	Empty		
Capacity:	4000		
Install Date:	1/1/1985	Last Used Date:	5/11/2002
Removal Status:	Tank Not Permanently Removed	Gallons Removed:	0
Tank Material:	Steel		
Pipe Material:	Galvanized Steel		
Entry Clerk:	Not reported	Edtry Date:	Not reported
Update Clerk:	NORTONC	Update Date:	6/24/2002
Tank Status:	Temporarily Out of Service	Tank Status Date:	Not reported
Latitude:	Not reported	Longitude:	Not reported
Title:	PRESIDENT	No Bill:	No
Date Signed:	6/3/2002	Amended:	Yes
Aboveground:	Yes	Blowground:	No
Active Site:	Yes		
Internal Protection:	Not reported		
External Protection:	Not reported		
Number of Compartments:	1		
Underground-Aboveground:	No		
Underground Temp Out:	No		
Aboveground Temp Out:	No		
Underground Perm Out:	No		
Aboveground Perm Out:	Yes		
Abovegroun in Use:	Yes		
Underground in Use:	No		
Federal Facility:	No		
Lust Flag:	No		
LeaK Id Number:	Not reported		
With Inspection Pix:	No		
With Inspection Reports:	No		
Owner ID:	003782		
Owner Name:	WEST ARK OIL CO		
Contact Name:	ANDREW OLMSTEAD		
Contact Title:	PRESIDENT		
Contact Phone:	5017828291		
Owner Address:	PO BOX 1298		
Owner City,St,Zip:	SHERMAN, TX 75091-1298		
Owner County:	GRAYSON		
Owner Phone:	9038938106		

Map ID  
Direction  
Distance  
Distance (ft.)  
Elevation

**MAP FINDINGS**

**WEST ARK OIL COMPANY (Continued)**

EDR ID Number  
EPA ID Number

Database(s)

**A100040864**

Owner Type: 1  
Tank Comments: Not reported

AST/UST Eligible:

Date Eligible: 2/9/2000  
Transaction Code: CIOA  
Entry Clerk: BATEMAN  
Entry Date: 2/9/2000  
Update Clerk: Not reported  
Update Data: Not reported  
Eligibility Description: Certificate issued, original, AST

Facility ID:	66001521	Tank ID:	3
Substance:	Empty		
Capacity:	4000		
Install Date:	1/1/1985	Last Used Date:	5/11/2002
Removal Status:	Tank Not Permanently Removed	Gallons Removed:	0
Tank Material:	Steel		
Pipe Material:	Galvanized Steel		
Entry Clerk:	Not reported	Edtry Date:	Not reported
Update Clerk:	NORTONC	Update Date:	6/24/2002
Tank Status:	Temporarily Out of Service	Tank Status Date:	Not reported
Latitude:	Not reported	Longitude:	Not reported
Title:	PRESIDENT	No Bill:	No
Date Signed:	6/3/2002	Amended:	Yes
Aboveground:	Yes	Blowground:	No
Active Site:	Yes		
Internal Protection:	Not reported		
External Protection:	Not reported		
Number of Compartments:	1		
Underground-Aboveground:	No		
Underground Temp Out:	No		
Aboveground Temp Out:	No		
Underground Perm Out:	No		
Aboveground Perm Out:	Yes		
Aboveground in Use:	Yes		
Underground in Use:	No		
Federal Facility:	No		
Lust Flag:	No		
LeaK Id Number:	Not reported		
With Inspection Pix:	No		
With Inspection Reports:	No		
Owner ID:	003782		
Owner Name:	WEST ARK OIL CO		
Contact Name:	ANDREW OLMSTEAD		
Contact Title:	PRESIDENT		
Contact Phone:	5017828291		
Owner Address:	PO BOX 1298		
Owner City,St,Zip:	SHERMAN, TX 75091-1298		
Owner County:	GRAYSON		
Owner Phone:	9038938106		
Owner Type:	1		
Tank Comments:	Not reported		

AST/UST Eligible:

Date Eligible: 2/9/2000  
Transaction Code: CIOA

Map ID  
 Direction  
 Distance  
 Distance (ft.)  
 Elevation

MAP FINDINGS

**WEST ARK OIL COMPANY (Continued)**

EDR ID Number  
 EPA ID Number

Database(s)

**A100040864**

Entry Clerk: BATEMAN  
 Entry Date: 2/9/2000  
 Update Clerk: Not reported  
 Update Data: Not reported  
 Eligibility Description: Certificate issued, original, AST

Facility ID:	66001521	Tank ID:	4
Substance:	Empty		
Capacity:	4000		
Install Date:	1/1/1985	Last Used Date:	5/11/2002
Removal Status:	Tank Not Permanently Removed	Gallons Removed:	0
Tank Material:	Steel		
Pipe Material:	Galvanized Steel		
Entry Clerk:	Not reported	Edtry Date:	Not reported
Update Clerk:	NORTONC	Update Date:	6/24/2002
Tank Status:	Temporarily Out of Service	Tank Status Date:	Not reported
Latitude:	Not reported	Longitude:	Not reported
Title:	PRESIDENT	No Bill:	No
Date Signed:	6/3/2002	Amended:	Yes
Aboveground:	Yes	Blowground:	No
Active Site:	Yes		
Internal Protection:	Not reported		
External Protection:	Not reported		
Number of Compartments:	1		
Underground-Aboveground:	No		
Underground Temp Out:	No		
Aboveground Temp Out:	No		
Underground Perm Out:	No		
Aboveground Perm Out:	Yes		
Abovegroun in Use:	Yes		
Underground in Use:	No		
Federal Facility:	No		
Lust Flag:	No		
LeaK Id Number:	Not reported		
With Inspection Pix:	No		
With Inspection Reports:	No		
Owner ID:	003782		
Owner Name:	WEST ARK OIL CO		
Contact Name:	ANDREW OLMSTEAD		
Contact Title:	PRESIDENT		
Contact Phone:	5017828291		
Owner Address:	PO BOX 1298		
Owner City,St,Zip:	SHERMAN, TX 75091-1298		
Owner County:	GRAYSON		
Owner Phone:	9038938106		
Owner Type:	1		
Tank Comments:	Not reported		

AST/UST Eligible:  
 Date Eligable: 2/9/2000  
 Transaction Code: CIOA  
 Entry Clerk: BATEMAN  
 Entry Date: 2/9/2000  
 Update Clerk: Not reported  
 Update Data: Not reported  
 Eligibility Description: Certificate issued, original, AST



Map ID  
 Direction  
 Distance  
 Distance (ft.)  
 Elevation

MAP FINDINGS

**WEST ARK OIL COMPANY (Continued)**

EDR ID Number  
 EPA ID Number

Database(s)

**A100040864**

Facility ID: 66001521	Tank ID: 5
Substance: Empty	
Capacity: 4000	
Install Date: 1/1/1985	Last Used Date: 5/11/2002
Removal Status: Tank Not Permanently Removed	Gallons Removed: 0
Tank Material: Steel	
Pipe Material: Galvanized Steel	
Entry Clerk: Not reported	Edtry Date: Not reported
Update Clerk: NORTONC	Update Date: 6/24/2002
Tank Status: Temporarily Out of Service	Tank Status Date: Not reported
Latitude: Not reported	Longitude: Not reported
Title: PRESIDENT	No Bill: No
Date Signed: 6/3/2002	Amended: Yes
Aboveground: Yes	Blowground: No
Active Site: Yes	
Internal Protection: Not reported	
External Protection: Not reported	
Number of Compartments: 1	
Underground-Aboveground: No	
Underground Temp Out: No	
Aboveground Temp Out: No	
Underground Perm Out: No	
Aboveground Perm Out: Yes	
Abovegroun in Use: Yes	
Underground in Use: No	
Federal Facility: No	
Lust Flag: No	
LeaK Id Number: Not reported	
With Inspection Pix: No	
With Inspection Reports: No	
Owner ID: 003782	
Owner Name: WEST ARK OIL CO	
Contact Name: ANDREW OLMSTEAD	
Contact Title: PRESIDENT	
Contact Phone: 5017828291	
Owner Address: PO BOX 1298	
Owner City,St,Zip: SHERMAN, TX 75091-1298	
Owner County: GRAYSON	
Owner Phone: 9038938106	
Owner Type: 1	
Tank Comments: Not reported	

AST/UST Eligible:

Date Eligible:	2/9/2000
Transaction Code:	CIOA
Entry Clerk:	BATEMAN
Entry Date:	2/9/2000
Update Clerk:	Not reported
Update Data:	Not reported
Eligibility Description:	Certificate issued, original, AST

Facility ID: 66001521	Tank ID: 6
Substance: Empty	
Capacity: 4000	
Install Date: 1/1/1985	Last Used Date: 5/11/2002
Removal Status: Tank Not Permanently Removed	Gallons Removed: 0
Tank Material: Steel	

Map ID  
 Direction  
 Distance  
 Distance (ft.)  
 Elevation Site

MAP FINDINGS

Database(s) EDR ID Number  
 EPA ID Number

**WEST ARK OIL COMPANY (Continued)**

**A100040864**

Pipe Material:	Galvanized Steel	Edtry Date:	Not reported
Entry Clerk:	Not reported	Update Date:	6/24/2002
Update Clerk:	NORTONC	Tank Status Date:	Not reported
Tank Status:	Temporarily Out of Service	Longitude:	Not reported
Latitude:	Not reported	No Bill:	No
Title:	PRESIDENT	Amended:	Yes
Date Signed:	6/3/2002	Blowground:	No
Aboveground:	Yes		
Active Site:	Yes		
Internal Protection:	Not reported		
External Protection:	Not reported		
Number of Compartments:	1		
Underground-Aboveground:	No		
Underground Temp Out:	No		
Aboveground Temp Out:	No		
Underground Perm Out:	No		
Aboveground Perm Out:	Yes		
Abovegroun in Use:	Yes		
Underground in Use:	No		
Federal Facility:	No		
Lust Flag:	No		
LeaK Id Number:	Not reported		
With Inspection Pix:	No		
With Inspection Reports:	No		
Owner ID:	003782		
Owner Name:	WEST ARK OIL CO		
Contact Name:	ANDREW OLMSTEAD		
Contact Title:	PRESIDENT		
Contact Phone:	5017828291		
Owner Address:	PO BOX 1298		
Owner City,St,Zip:	SHERMAN, TX 75091-1298		
Owner County:	GRAYSON		
Owner Phone:	9038938106		
Owner Type:	1		
Tank Comments:	Not reported		

AST/UST Eligible:

Date Eligible:	2/9/2000
Transaction Code:	CIOA
Entry Clerk:	BATEMAN
Entry Date:	2/9/2000
Update Clerk:	Not reported
Update Data:	Not reported
Eligibility Description:	Certificate issued, original, AST

Facility ID:	66001521	Tank ID:	7
Substance:	Empty		
Capacity:	17000		
Install Date:	Not reported	Last Used Date:	5/11/2002
Removal Status:	Tank Not Permanently Removed	Gallons Removed:	0
Tank Material:	Steel		
Pipe Material:	Galvanized Steel		
Entry Clerk:	Not reported	Edtry Date:	Not reported
Update Clerk:	NORTONC	Update Date:	6/24/2002
Tank Status:	Temporarily Out of Service	Tank Status Date:	Not reported
Latitude:	Not reported	Longitude:	Not reported
Title:	PRESIDENT	No Bill:	No

Map ID  
 Direction  
 Distance  
 Distance (ft.)  
 Elevation Site

MAP FINDINGS

Database(s) EDR ID Number  
 EPA ID Number

**WEST ARK OIL COMPANY (Continued)**

**A100040864**

Date Signed:	6/3/2002	Amended:	Yes
Aboveground:	Yes	Blowground:	No
Active Site:	Yes		
Internal Protection:	Not reported		
External Protection:	Not reported		
Number of Compartments:	1		
Underground-Aboveground:	No		
Underground Temp Out:	No		
Aboveground Temp Out:	No		
Underground Perm Out:	No		
Aboveground Perm Out:	Yes		
Aboveground in Use:	Yes		
Underground in Use:	No		
Federal Facility:	No		
Lust Flag:	No		
Leak Id Number:	Not reported		
With Inspection Pix:	No		
With Inspection Reports:	No		
Owner ID:	003782		
Owner Name:	WEST ARK OIL CO		
Contact Name:	ANDREW OLMSTEAD		
Contact Title:	PRESIDENT		
Contact Phone:	5017828291		
Owner Address:	PO BOX 1298		
Owner City,St,Zip:	SHERMAN, TX 75091-1298		
Owner County:	GRAYSON		
Owner Phone:	9038938106		
Owner Type:	1		
Tank Comments:	Not reported		

AST/UST Eligible:

Date Eligible:	2/9/2000
Transaction Code:	CIOA
Entry Clerk:	BATEMAN
Entry Date:	2/9/2000
Update Clerk:	Not reported
Update Data:	Not reported
Eligibility Description:	Certificate issued, original, AST

Facility ID:	66001521	Tank ID:	8
Substance:	Empty		
Capacity:	17000		
Install Date:	Not reported	Last Used Date:	5/11/2002
Removal Status:	Tank Not Permanently Removed	Gallons Removed:	0
Tank Material:	Steel		
Pipe Material:	Galvanized Steel		
Entry Clerk:	Not reported	Edtry Date:	Not reported
Update Clerk:	NORTONC	Update Date:	6/24/2002
Tank Status:	Temporarily Out of Service	Tank Status Date:	Not reported
Latitude:	Not reported	Longitude:	Not reported
Title:	PRESIDENT	No Bill:	No
Date Signed:	6/3/2002	Amended:	Yes
Aboveground:	Yes	Blowground:	No
Active Site:	Yes		
Internal Protection:	Not reported		
External Protection:	Not reported		
Number of Compartments:	1		

Map ID  
 Direction  
 Distance  
 Distance (ft.)  
 Elevation Site

MAP FINDINGS

Database(s) EDR ID Number  
 EPA ID Number

**WEST ARK OIL COMPANY (Continued)**

**A100040864**

Underground-Aboveground: No  
 Underground Temp Out: No  
 Aboveground Temp Out: No  
 Underground Perm Out: No  
 Aboveground Perm Out: Yes  
 Aboveground in Use: Yes  
 Underground in Use: No  
 Federal Facility: No  
 Lust Flag: No  
 LeaK Id Number: Not reported  
 With Inspection Pix: No  
 With Inspection Reports: No  
 Owner ID: 003782  
 Owner Name: WEST ARK OIL CO  
 Contact Name: ANDREW OLMSTEAD  
 Contact Title: PRESIDENT  
 Contact Phone: 5017828291  
 Owner Address: PO BOX 1298  
 Owner City,St,Zip: SHERMAN, TX 75091-1298  
 Owner County: GRAYSON  
 Owner Phone: 9038938106  
 Owner Type: 1  
 Tank Comments: Not reported

AST/UST Eligible:  
 Date Eligible: 2/9/2000  
 Transaction Code: CIOA  
 Entry Clerk: BATEMAN  
 Entry Date: 2/9/2000  
 Update Clerk: Not reported  
 Update Data: Not reported  
 Eligibility Description: Certificate issued, original, AST

Facility ID: 66001521	Tank ID: 9
Substance: Empty	
Capacity: 17000	
Install Date: Not reported	Last Used Date: 5/11/2002
Removal Status: Tank Not Permanently Removed	Gallons Removed: 0
Tank Material: Steel	
Pipe Material: Galvanized Steel	
Entry Clerk: Not reported	Edtry Date: Not reported
Update Clerk: NORTONC	Update Date: 6/24/2002
Tank Status: Temporarily Out of Service	Tank Status Date: Not reported
Latitude: Not reported	Longitude: Not reported
Title: PRESIDENT	No Bill: No
Date Signed: 6/3/2002	Amended: Yes
Aboveground: Yes	Blowground: No
Active Site: Yes	
Internal Protection: Not reported	
External Protection: Not reported	
Number of Compartments: 1	
Underground-Aboveground: No	
Underground Temp Out: No	
Aboveground Temp Out: No	
Underground Perm Out: No	
Aboveground Perm Out: Yes	
Aboveground in Use: Yes	

Map ID  
 Direction  
 Distance  
 Distance (ft.)  
 Elevation Site

MAP FINDINGS

Database(s) EDR ID Number  
 EPA ID Number

**WEST ARK OIL COMPANY (Continued)**

**A100040864**

Underground in Use: No  
 Federal Facility: No  
 Lust Flag: No  
 LeaK Id Number: Not reported  
 With Inspection Pix: No  
 With Inspection Reports: No  
 Owner ID: 003782  
 Owner Name: WEST ARK OIL CO  
 Contact Name: ANDREW OLMSTEAD  
 Contact Title: PRESIDENT  
 Contact Phone: 5017828291  
 Owner Address: PO BOX 1298  
 Owner City,St,Zip: SHERMAN, TX 75091-1298  
 Owner County: GRAYSON  
 Owner Phone: 9038938106  
 Owner Type: 1  
 Tank Comments: Not reported

AST/UST Eligible:  
 Date Eligible: 2/9/2000  
 Transaction Code: CIOA  
 Entry Clerk: BATEMAN  
 Entry Date: 2/9/2000  
 Update Clerk: Not reported  
 Update Data: Not reported  
 Eligibility Description: Certificate issued, original, AST

Facility ID: 66001521	Tank ID: 10
Substance: Diesel	
Capacity: 17000	
Install Date: Not reported	Last Used Date: Not reported
Removal Status: Tank Not Permanently Removed	Gallons Removed: Not reported
Tank Material: Steel	
Pipe Material: Galvanized Steel	
Entry Clerk: NORTONC	Edtry Date: 9/28/1999
Update Clerk: Not reported	Update Date: Not reported
Tank Status: In Use	Tank Status Date: Not reported
Latitude: Not reported	Longitude: Not reported
Title: PRESIDENT	No Bill: No
Date Signed: 6/3/2002	Amended: Yes
Aboveground: Yes	Blowground: No
Active Site: Yes	
Internal Protection: Not reported	
External Protection: Not reported	
Number of Compartments: 1	
Underground-Aboveground: No	
Underground Temp Out: No	
Aboveground Temp Out: No	
Underground Perm Out: No	
Aboveground Perm Out: Yes	
Abovegroun in Use: Yes	
Underground in Use: No	
Federal Facility: No	
Lust Flag: No	
LeaK Id Number: Not reported	
With Inspection Pix: No	
With Inspection Reports: No	

Map ID  
 Direction  
 Distance  
 Distance (ft.)  
 Elevation Site

MAP FINDINGS

Database(s) EDR ID Number  
 EPA ID Number

**WEST ARK OIL COMPANY (Continued)**

**A100040864**

Owner ID: 003782  
 Owner Name: WEST ARK OIL CO  
 Contact Name: ANDREW OLMSTEAD  
 Contact Title: PRESIDENT  
 Contact Phone: 5017828291  
 Owner Address: PO BOX 1298  
 Owner City,St,Zip: SHERMAN, TX 75091-1298  
 Owner County: GRAYSON  
 Owner Phone: 9038938106  
 Owner Type: 1  
 Tank Comments: Not reported

AST/UST Eligible:  
 Date Eligible: 2/9/2000  
 Transaction Code: CIOA  
 Entry Clerk: BATEMAN  
 Entry Date: 2/9/2000  
 Update Clerk: Not reported  
 Update Data: Not reported  
 Eligibility Description: Certificate issued, original, AST

Facility ID: 66001521	Tank ID: 11
Substance: Not reported	
Capacity: 4000	
Install Date: 1/1/1995	Last Used Date: Not reported
Removal Status: Tank Not Permanently Removed	Gallons Removed: Not reported
Tank Material: Steel	
Pipe Material: Galvanized Steel	
Entry Clerk: NORTONC	Edtry Date: 9/28/1999
Update Clerk: Not reported	Update Date: Not reported
Tank Status: In Use	Tank Status Date: Not reported
Latitude: Not reported	Longitude: Not reported
Title: PRESIDENT	No Bill: No
Date Signed: 6/3/2002	Amended: Yes
Aboveground: Yes	Blowground: No
Active Site: Yes	
Internal Protection: Not reported	
External Protection: Not reported	
Number of Compartments: 1	
Underground-Aboveground: No	
Underground Temp Out: No	
Aboveground Temp Out: No	
Underground Perm Out: No	
Aboveground Perm Out: Yes	
Aboveground in Use: Yes	
Underground in Use: No	
Federal Facility: No	
Lust Flag: No	
LeaK Id Number: Not reported	
With Inspection Pix: No	
With Inspection Reports: No	
Owner ID: 003782	
Owner Name: WEST ARK OIL CO	
Contact Name: ANDREW OLMSTEAD	
Contact Title: PRESIDENT	
Contact Phone: 5017828291	
Owner Address: PO BOX 1298	

Map ID  
 Direction  
 Distance  
 Distance (ft.)  
 Elevation Site

MAP FINDINGS

Database(s) EDR ID Number  
 EPA ID Number

**WEST ARK OIL COMPANY (Continued)**

**A100040864**

Owner City,St,Zip: SHERMAN, TX 75091-1298  
 Owner County: GRAYSON  
 Owner Phone: 9038938106  
 Owner Type: 1  
 Tank Comments: Not reported

AST/UST Eligible:  
 Date Eligible: 2/9/2000  
 Transaction Code: CIOA  
 Entry Clerk: BATEMAN  
 Entry Date: 2/9/2000  
 Update Clerk: Not reported  
 Update Data: Not reported  
 Eligibility Description: Certificate issued, original, AST

Facility ID:	66001521	Tank ID:	12
Substance:	Not reported		
Capacity:	4000		
Install Date:	1/1/1995	Last Used Date:	Not reported
Removal Status:	Tank Not Permanently Removed	Gallons Removed:	Not reported
Tank Material:	Steel		
Pipe Material:	Galvanized Steel		
Entry Clerk:	NORTONC	Edtry Date:	9/28/1999
Update Clerk:	Not reported	Update Date:	Not reported
Tank Status:	In Use	Tank Status Date:	Not reported
Latitude:	Not reported	Longitude:	Not reported
Title:	PRESIDENT	No Bill:	No
Date Signed:	6/3/2002	Amended:	Yes
Aboveground:	Yes	Blowground:	No
Active Site:	Yes		
Internal Protection:	Not reported		
External Protection:	Not reported		
Number of Compartments:	1		
Underground-Aboveground:	No		
Underground Temp Out:	No		
Aboveground Temp Out:	No		
Underground Perm Out:	No		
Aboveground Perm Out:	Yes		
Abovegroun in Use:	Yes		
Underground in Use:	No		
Federal Facility:	No		
Lust Flag:	No		
LeaK Id Number:	Not reported		
With Inspection Pix:	No		
With Inspection Reports:	No		
Owner ID:	003782		
Owner Name:	WEST ARK OIL CO		
Contact Name:	ANDREW OLMSTEAD		
Contact Title:	PRESIDENT		
Contact Phone:	5017828291		
Owner Address:	PO BOX 1298		
Owner City,St,Zip:	SHERMAN, TX 75091-1298		
Owner County:	GRAYSON		
Owner Phone:	9038938106		
Owner Type:	1		
Tank Comments:	Not reported		

Map ID  
 Direction  
 Distance  
 Distance (ft.)  
 Elevation

MAP FINDINGS

**WEST ARK OIL COMPANY (Continued)**

EDR ID Number  
 EPA ID Number

Database(s)

**A100040864**

AST/UST Eligible:  
 Date Eligible: 2/9/2000  
 Transaction Code: CIOA  
 Entry Clerk: BATEMAN  
 Entry Date: 2/9/2000  
 Update Clerk: Not reported  
 Update Data: Not reported  
 Eligibility Description: Certificate issued, original, AST

Facility ID:	66001521	Tank ID:	13
Substance:	Not reported		
Capacity:	4000		
Install Date:	1/1/1995	Last Used Date:	Not reported
Removal Status:	Tank Not Permanently Removed	Gallons Removed:	Not reported
Tank Material:	Steel		
Pipe Material:	Galvanized Steel		
Entry Clerk:	NORTONC	Edtry Date:	9/28/1999
Update Clerk:	Not reported	Update Date:	Not reported
Tank Status:	In Use	Tank Status Date:	Not reported
Latitude:	Not reported	Longitude:	Not reported
Title:	PRESIDENT	No Bill:	No
Date Signed:	6/3/2002	Amended:	Yes
Aboveground:	Yes	Blowground:	No
Active Site:	Yes		
Internal Protection:	Not reported		
External Protection:	Not reported		
Number of Compartments:	1		
Underground-Aboveground:	No		
Underground Temp Out:	No		
Aboveground Temp Out:	No		
Underground Perm Out:	No		
Aboveground Perm Out:	Yes		
Abovegroun in Use:	Yes		
Underground in Use:	No		
Federal Facility:	No		
Lust Flag:	No		
LeaK Id Number:	Not reported		
With Inspection Pix:	No		
With Inspection Reports:	No		
Owner ID:	003782		
Owner Name:	WEST ARK OIL CO		
Contact Name:	ANDREW OLMSTEAD		
Contact Title:	PRESIDENT		
Contact Phone:	5017828291		
Owner Address:	PO BOX 1298		
Owner City,St,Zip:	SHERMAN, TX 75091-1298		
Owner County:	GRAYSON		
Owner Phone:	9038938106		
Owner Type:	1		
Tank Comments:	Not reported		

AST/UST Eligible:  
 Date Eligible: 2/9/2000  
 Transaction Code: CIOA  
 Entry Clerk: BATEMAN  
 Entry Date: 2/9/2000



Map ID  
 Direction  
 Distance  
 Distance (ft.)  
 Elevation Site

MAP FINDINGS

Database(s) EDR ID Number  
 EPA ID Number

**WEST ARK OIL COMPANY (Continued)**

**A100040864**

Update Clerk: Not reported  
 Update Data: Not reported  
 Eligibility Description: Certificate issued, original, AST

**17**  
**East**  
**1/8-1/4**  
**856 ft.**

**MIDWEST LUMBER**  
**916 SOUTH "D"**  
**FORT SMITH, AR 72901**

**AR UST** **U001222155**  
**AR PERMITS** **N/A**

**Relative:**  
**Lower**

**PERMIT:**

**Actual:**  
**437 ft.**

Facility Type Desc: Standard  
 Alternate Facility Name: Not reported  
 Facility Status Code: A  
 AFIN: 6601051  
 AFIN Status Date: Not reported  
 AFIN Status Desc: Active  
 Type Description: STD  
 Owner Name: K & K OIL COMPANY INC. \*\*\*  
 Owner ID: 002802  
 Secondary Facility Address: Not reported  
 Facility Invoice Billing Month: Not reported  
 Facility Invoice Phone Number: Not reported  
 Facility Invoice Comments: Not reported  
 Facility Invoice Address: Not reported  
 Facility Invoice City,St,Zip: Not reported  
 Facility Invoice Country: Not reported  
 Facility Telephone: Not reported  
 Facility Fax: Not reported  
 Facility Email: Not reported  
 Mailing Address 1: Not reported  
 Mailing Country: Not reported  
 Other Identifier: Not reported  
 Primary SIC Code: Not reported  
 Secondary SIC Code: Not reported  
 Tertiary SIC Code: Not reported  
 Primary NAIC Code: Not reported  
 Secondary NAIC Code: Not reported  
 Tertiary NAICS Code: Not reported  
 GIS Original Coordinate System: Not reported  
 GIS Original Datum Code: Not reported  
 GIS Current Datum Code: Not reported  
 UTM Northing: Not reported  
 UTM Easting: Not reported  
 UTM Zone: Not reported  
 Section/Township/Range: Not reported  
 GIS Date Measured: Not reported  
 GIS Source Name: Not reported  
 GIS Collector Staff Code: Not reported  
 GIS Certified Measurement: No  
 GPS Receiver Type Name: Not reported  
 GPS Receiver Cannels: Not reported  
 GIS Base Station Name: Not reported  
 GIS Base Station Distance: Not reported  
 GIS Min Point Positions: Not reported  
 GIS Pdop Mask: Not reported  
 GIS Snr Mask: Not reported  
 GIS Horizontal Accuracy: Not reported

Map ID  
 Direction  
 Distance  
 Distance (ft.)  
 Elevation Site

MAP FINDINGS

Database(s) EDR ID Number  
 EPA ID Number

**MIDWEST LUMBER (Continued)**

**U001222155**

GIS Comment:	Not reported
GIS Huc:	Not reported
GIS Planning Segment:	Not reported
GIS Ark Sen Dist:	Not reported
GIS Ark Rep Dist:	Not reported
Created By:	Not reported
Record Created:	5/15/2005
Modified By:	Not reported
Modified Date:	Not reported
Primary SIC Desc:	Not reported
Secondary SIC Desc:	Not reported
Tertiary SIC Desc:	Not reported
Primary NAICS Desc:	Not reported
Secondary NAICS Desc:	Not reported
Tertiary NAICS Desc:	Not reported
Latitude Degree:	Not reported
Latitude Minute:	Not reported
Latitude Second:	Not reported
Longitude Degree:	Not reported
Longitude Minute:	Not reported
Longitude Second:	Not reported
Latitude Decimal:	Not reported
Longitude Decimal:	Not reported
Comments:	New RST; RST Conversion Project 05/15/2005
Permit Number:	66000235
Permit Issued Date:	Not reported
Permit Modified Date:	Not reported
Permit Expiration Date:	Not reported
Permit Void Date:	Not reported
Permit Notice of Intent Date:	Not reported
SW Div Fac Open Closed Code:	Not reported
SW Div Fac Open Closed Desc:	Not reported
Permit Post Closure Date:	Not reported
Permit Media:	R
Permit Type:	Not reported
Permit Staff:	Not reported
Permit Status:	Not reported
Permit Status Date:	Not reported
Initial Payment Fee Inventory Number:	Not reported
Permit Fee Code:	Not reported
Permit Fee Volume:	Not reported
Permit Inventory Comment:	Not reported
Permit Inv Comment Prt:	N
Permit Inv Single Prt:	N
Permit Inv Single Lbl:	N
Permit Contact Name:	FRED H. KUYKENDALL
Permit Contact Telephone:	5017835111
Permit Mail Address 1:	MIDWEST LUMBER
Permit Mail Address 2:	916 SOUTH "D"
Permit Mail City,St,Zip:	FORT SMITH, AR 72901
Permit Contact Fax Number:	Not reported
Permit Contact Email Address:	Not reported
Permit GIS Original Coordinate System:	Not reported
Permit GIS Original Datum Code:	Not reported
Permit GIS Current Datum Code:	Not reported
Permit UTM Northing:	Not reported
Permit UTM Easting:	Not reported

Map ID  
 Direction  
 Distance  
 Distance (ft.)  
 Elevation Site

MAP FINDINGS

Database(s) EDR ID Number  
 EPA ID Number

**MIDWEST LUMBER (Continued)**

**U001222155**

Permit UTM Zone: Not reported  
 Permit Section Township Range: Not reported  
 Permit GIS Date Measured: Not reported  
 Permit GIS Source Name: Not reported  
 Permit GIS Collector Staff Code: Not reported  
 Permit GIS Certified Measurement: Not reported  
 Permit GPS Receiver Type Name: Not reported  
 Permit GPS Receiver Channels: Not reported  
 Permit GIS Base Station Name: Not reported  
 Permit GIS Base Station Distance: Not reported  
 Permit GIS Min Point Positions: Not reported  
 Permit GIS PDOP Mask: Not reported  
 Permit GIS SNR Mask: Not reported  
 Permit GIS Horizontal Accuracy: Not reported  
 Permit GIS Comment: Not reported  
 Permit GIS Huc: Not reported  
 Permit GIS Planning Segment: Not reported  
 Permit GIS Ark Sen Dist: Not reported  
 Permit GIS Ark Rep Dist: Not reported  
 Permit Prior Permit Number: Not reported  
 Permit Other Identifier: Not reported  
 Permit Primary SIC Code: Not reported  
 Permit Secondary SIC Code: Not reported  
 Permit Record Created: 4/23/1991  
 Permit Media Description: RST  
 Permit Type: Not reported  
 Permit Status Description: Not reported  
 Permit Fee Description: Not reported  
 Permit Staff Name: Not reported  
 Permit Latitude Degree: Not reported  
 Permit Latitude Minute: Not reported  
 Permit Latitude Second: Not reported  
 Permit Longitude Degree: Not reported  
 Permit Longitude Minute: Not reported  
 Permit Longitude Second: Not reported  
 Permit Latitude Decimal: Not reported  
 Permit Longitude Decimal: Not reported  
 Permit History: Not reported  
 Permit Comment: Not reported

**UST:**

Facility ID:	66000235	Tank ID:	1
Tank Status:	PO	Install Date:	1/1/1966
Tank Contents:	Gasoline	Cerclis Name:	Not reported
Tank Material:	Steel	Federal Flag:	Not reported
GIS Location:	Not reported	Entry Date:	Not reported
Hazardous:	Not reported	Update Date:	Not reported
Entry Clerk:	Not reported	Location SIC:	Not reported
Update Clerk:	Not reported	Longitude:	Not reported
Date Received:	5/6/1986	Contact Title:	PRESIDENT
Latitude:	Not reported	Certified Title:	PRESIDENT
Contact Name:	FRED H. KUYKENDALL	Amended:	No
Contact Phone:	501-783-5111	Below Ground:	Yes
Certified Name:	FRED H. KUYKENDALL		
Date Signed:	5/6/1986		
Above Ground:	No		

Map ID  
 Direction  
 Distance  
 Distance (ft.)  
 Elevation Site

MAP FINDINGS

Database(s) EDR ID Number  
 EPA ID Number

**MIDWEST LUMBER (Continued)**

**U001222155**

Lust Flag:	No	Leak ID Number:	Not reported
No Bill:	No		
Capacity in Gallons:			1000
Number of Compartments:			1
Site Assessment Date:			Not reported
Site Assessment Leak:			Not reported
Release Detection:			Unknown
Release Detection Install Date:			Not reported
Tank External Corrosion Protection:			Asphalt
Tank Ext Corrosion Protection Install Date:			Not reported
Pipe Material:			Galvanized Steel
Pipe Type:			Unknown
Piper Release Detection:			Unknown
Pipe Corrosion Protection:			Unknown
Tank Spill and Overfill Protection:			Unknown
Pipe Repaired:			Not reported
Pipe Corrosion Protection:			Unknown
Certificate of Compliance Final Test Date:			Not reported
Certificate of Compliance Test Company Licence:			Not reported
Certificate of Compliance Tester License:			Not reported
Certificate of Compliance Installation Date:			Not reported
Certificate of Compliance Install Company Licence:			Not reported
Certificate of Compliance Installer License:			Not reported
Corrosion Protection:			Not reported
Spill and Overflow:			Not reported
Release Detection:			Not reported
ADEQ Facility ID:			6601051
ADEQ Facility ID (with dash):			66-01051
Date Reg. Cert. Issued:			Not reported
Active Site:			No
Temporarily Down:			Not reported
Temporarily Emptied Date:			Not reported
Permanently Down:			Yes
Permanently Emptied Date:			Not reported
Aboveground in Use:			No
Underground in Use:			No
Inspection with Pix:			No
Inspection with Reports:			No
Owner ID:			002802
Owner Name:			K & K OIL COMPANY INC.***
Owner Address:			916 WHEELER
Owner City,St,Zip:			No
Owner County:			SEBASTIAN
Owner Country:			Not reported
Owner Phone:			501-783-5111
Owner Type:			1
Tank Comments:	Not reported		

AST/UST Eligible:

Date Eligible:	Not reported
Transaction Code:	Not reported
Entry Clerk:	Not reported
Entry Date:	Not reported
Update Clerk:	Not reported
Update Data:	Not reported
Eligibility Description:	Not reported

MAP FINDINGS

Map ID  
 Direction  
 Distance  
 Distance (ft.)  
 Elevation

Site

Database(s)

EDR ID Number  
 EPA ID Number

**D18**  
**East**  
**1/8-1/4**  
**879 ft.**

**SFA COOP.**  
**925 SOUTH B ST.**  
**FORT SMITH, AR**

**AR LUST**

**S103808247**  
**N/A**

**Site 1 of 2 in cluster D**

**Relative:**  
**Lower**

LUST:

**Actual:**  
**432 ft.**

Notification Date: 4/30/1997 3:30:00 PM  
 Notification Name: DAVID TIMMERMAN, PET.TRANSFER  
 Notification Address: 200 CONNIE LANE  
 Notification City,St,Zip: LAVACA, AR 72941  
 Notification Telephone: 5016745208  
 Facility Address 2: Not reported  
 Facility Telephone: 5017851547  
 Facility County: 66  
 Notice Number: 660045  
 Received By: 26690  
 Owner: SFA COOP.  
 Leak Date: 4/30/1997  
 Leak Cause: UNKNOWN  
 Leak Damage: UNKNOWN  
 Leak Volume: Not reported  
 Tech Branch: 6/24/1997  
 AFIN Number: 6601010  
 RST Facility ID: 66000189  
 Lust Tank Type: Aboveground Tank  
 Lust Owner: Not reported  
 Lust Discovery: Other (See Comments Tab)  
 Release Status: Confirmed  
 Emergency Response: Not reported  
 Emergency Response 2: Not reported  
 Substance Stored: Not reported  
 Damage Description: Not reported  
 Hazard Abatement: Not reported  
 Remedial Action: Not reported  
 Cleanup Initiated: 4/30/1997  
 ISC Date: 4/14/1998  
 Priority Score: Not reported  
 SAR Date: Not reported  
 Cap Submit: Not reported  
 Public Notify: Not reported  
 Cap Approve: Not reported  
 NFA Issued: 6/12/1998  
 Funding Source: Not reported  
 Cleanup Lead: Not reported  
 Gis Location: Not reported  
 Lust Tank Type 2: Aboveground Tank  
 RST Modified By: Not reported  
 RST Modified Dt: Not reported

Memo: METHOD OF DISCOVERY: TANK TAKING ON APPROX. 1 DRUM WATER IN 3 DAYS. 5/9/97 CONV. W/ DAVID TIMMERMAN: TANK FAILED TEST 5/1/97. INVESTIGATED FOR POSSIBLE LOOSE BUNGS. NONE FOUND. SUSPECT HOLE TOWARD BOTTOM OF TANK. UST TO BE EMPTIED TODAY. WILLAPPLY FOR TEMP. CLOSURE. MW SHOWS ONLY WATER. 19970522 - JOHN FAZIO - CONV. W/ RANDY CHESHIR. PRODUCT REMOVED FROM TANK. WELL IN TANKPIT MAY NOT BE DESIGNED TO DETECT RELEASE. 19970603 - JOHN FAZIO - LDI CONDUCTED THIS DATE. JIM BORN ON SITE. 19970604 - JOHN FAZIO - RECEIVED IRR REPORT. 19970610 - JOHN FAZIO - RECEIVED REQUEST FOR 30-DAY NOTICE WAIVER FOR REMOVAL OF LEAKING TANK. 19970613 - JOHN FAZIO - RECEIVED REVISED IRR REPORT. 19970618 - JOHN FAZIO - REFERRED CASE TO TECHNICAL BRANCH. RELATED TO 66-046.

Map ID  
Direction  
Distance  
Distance (ft.)  
Elevation    Site

MAP FINDINGS

EDR ID Number  
EPA ID Number  
Database(s)

**SFA COOP. (Continued)**

**S103808247**

19970814 - JOHN FAZIO - RECEIVED CLOSURE REPORT. NO ISC INFO ATTACHED.  
6/24/97 (James Atchley) Casefile opened with the Technical Branch.  
Subsequent release report #66-046. Corrective action documented there.  
6-12-98 (James Atchley) File closed by our No Further Action letter this date.

Notification Date: 5/13/1997 2:05:00 PM  
Notification Name: RENNY CHESSHIR  
Notification Address: P.O. BOX 1460  
Notification City,St,Zip: VAN BUREN, AR 72956  
Notification Telephone: 5017838959  
Facility Address 2: Not reported  
Facility Telephone: 5017851547  
Facility County: 66  
Notice Number: 660046  
Received By: 26690  
Owner: SFA COOP.  
Leak Date: Not reported  
Leak Cause: LINE LEAK  
Leak Damage: CONTAMINATED BACKFILL/SOIL AROUND LINE.  
Leak Volume: Not reported  
Tech Branch: 6/24/1997  
AFIN Number: 6601010  
RST Facility ID: 66000189  
Lust Tank Type: Aboveground Tank  
Lust Owner: Not reported  
Lust Discovery: Other (See Comments Tab)  
Release Status: Confirmed  
Emergency Response: Not reported  
Emergency Response 2: Not reported  
Substance Stored: Not reported  
Damage Description: Not reported  
Hazard Abatement: Not reported  
Remedial Action: Not reported  
Cleanup Initiated: 4/30/1997  
ISC Date: 4/14/1998  
Priority Score: Not reported  
SAR Date: Not reported  
Cap Submit: Not reported  
Public Notify: Not reported  
Cap Approve: Not reported  
NFA Issued: 6/12/1998  
Funding Source: Not reported  
Cleanup Lead: Not reported  
Gis Location: Not reported  
Lust Tank Type 2: Aboveground Tank  
RST Modified By: Not reported  
RST Modified Dt: Not reported  
Memo: METHOD OF DISCOVERY: EXCAVATED LINE DUE TO PUMPING PROBLEM. FOUND LEAK. 5/22/97 CONV. W/ CHESSHIR: AT LEAST 1500 GALLONS PRODUCT (NO WATER) RECOVERED SO FAR. 19970522 - JOHN FAZIO - RANDY CHESSHIR SAID NO LEAK DETECTION METHODS USED FOR TANK & LINES. SAID WELL IN TANKPIT. APPEARS TO BE LONG TERM LEAK GONE UNDETECTED. WELL IN TANKPIT MAY NOT BE DESIGNED TO DETECT RELEASE. ACCORDING TO SFA PERSONNEL ON 5/9/97 (PHONE CONVERSATION), CONCRETE OVER LINE CHASE WAS BEING BROKEN 5/9/97. 19970604 - JOHN FAZIO - RECEIVED IRR REPORT. 19970610 - JOHN FAZIO - RECEIVED 30-DAY NOTICE WAIVER REQUEST FOR REMOVAL OF LEAKING TANK. 19970613 - JOHN FAZIO - RECEIVED REVISED IRR REPORT. 19970618 - JOHN FAZIO - REFERRED CASE TO TECHNICAL BRANCH. RELATED TO 66-045. 19970814 -

Map ID  
 Direction  
 Distance  
 Distance (ft.)  
 Elevation Site

MAP FINDINGS

Database(s) EDR ID Number  
 EPA ID Number

**SFA COOP. (Continued)**

**S103808247**

JOHN FAZIO - RECEIVED CLOSURE REPORT. NO ELEVATED CONT. LEVELS ENCOUNTERED, HOWEVER, NEED ISC DATA - ESPECIALLY DETAILED MAP W/ SAMPLING POINTS & EXPLANATION OF OVEREXCAVATION OF TANKHOLDS & LINE TRENCHES SAID BY MARK HATTENHOUER, ARK-O, TO HAVE OCCURRED. 19971112 - JOHN FAZIO - CONTACTED RANDY RENNY CONCERNING 8/25/97 PHONE CONVERSATION W/ CONTRACTOR, ARK-O'S MARK HATTENHOUER, REGARDING DEFICIENCIES. 6/24/97 (James Atchley) Casefile opened with the Technical Branch. Same release as #66-045. 4/14/98 (James Atchley) UST closure reported out. No more work. Waste disposition report requested. 6/9/98 (James Atchley) Soils disposition reported out. 6-12-98 (James Atchley) File closed by our No Further Action letter this date.

**D19**  
**East**  
**1/8-1/4**  
**879 ft.**

**FARMER'S CO-OP SERVICE CENTER**  
**925 SOUTH "B" STREET**  
**FORT SMITH, AR 72901**

**AR UST** **U001222121**  
**AR PERMITS** **N/A**

**Site 2 of 2 in cluster D**

**Relative:**  
**Lower**

**PERMIT:**

**Actual:**  
**432 ft.**

Facility Type Desc:	Standard
Alternate Facility Name:	Not reported
Facility Status Code:	A
AFIN:	6601010
AFIN Status Date:	Not reported
AFIN Status Desc:	Active
Type Description:	STD
Owner Name:	FARMER'S CO-OP COMPANY
Owner ID:	002820
Secondary Facility Address:	Not reported
Facility Invoice Billing Month:	Not reported
Facility Invoice Phone Number:	Not reported
Facility Invoice Comments:	Not reported
Facility Invoice Address:	Not reported
Facility Invoice City,St,Zip:	Not reported
Facility Invoice Country:	Not reported
Facility Telephone:	Not reported
Facility Fax:	Not reported
Facility Email:	Not reported
Mailing Address 1:	Not reported
Mailing Country:	Not reported
Other Identifier:	Not reported
Primary SIC Code:	Not reported
Secondary SIC Code:	Not reported
Tertiary SIC Code:	Not reported
Primary NAIC Code:	Not reported
Secondary NAIC Code:	Not reported
Tertiary NAICS Code:	Not reported
GIS Original Coordinate System:	Not reported
GIS Original Datum Code:	Not reported
GIS Current Datum Code:	Not reported
UTM Northing:	Not reported
UTM Easting:	Not reported
UTM Zone:	Not reported
Section/Township/Range:	Not reported
GIS Date Measured:	Not reported
GIS Source Name:	Not reported
GIS Collector Staff Code:	Not reported
GIS Certified Measurement:	No
GPS Receiver Type Name:	Not reported

Map ID  
 Direction  
 Distance  
 Distance (ft.)  
 Elevation    Site

MAP FINDINGS

Database(s)    EDR ID Number  
 EPA ID Number

**FARMER'S CO-OP SERVICE CENTER (Continued)**

**U001222121**

GPS Receiver Cannels:	Not reported
GIS Base Station Name:	Not reported
GIS Base Station Distance:	Not reported
GIS Min Point Positions:	Not reported
GIS Pdop Mask:	Not reported
GIS Snr Mask:	Not reported
GIS Horizontal Accuracy:	Not reported
GIS Comment:	Not reported
GIS Huc:	Not reported
GIS Planning Segment:	Not reported
GIS Ark Sen Dist:	Not reported
GIS Ark Rep Dist:	Not reported
Created By:	Not reported
Record Created:	5/15/2005
Modified By:	Not reported
Modified Date:	Not reported
Primary SIC Desc:	Not reported
Secondary SIC Desc:	Not reported
Tertiary SIC Desc:	Not reported
Primary NAICS Desc:	Not reported
Secondary NAICS Desc:	Not reported
Tertiary NAICS Desc:	Not reported
Latitude Degree:	Not reported
Latitude Minute:	Not reported
Latitude Second:	Not reported
Longitude Degree:	Not reported
Longitude Minute:	Not reported
Longitude Second:	Not reported
Latitude Decimal:	Not reported
Longitude Decimal:	Not reported
Comments:	New RST; RST Conversion Project 05/15/2005
Permit Number:	66000189
Permit Issued Date:	Not reported
Permit Modified Date:	Not reported
Permit Expiration Date:	Not reported
Permit Void Date:	Not reported
Permit Notice of Intent Date:	Not reported
SW Div Fac Open Closed Code:	Not reported
SW Div Fac Open Closed Desc:	Not reported
Permit Post Closure Date:	Not reported
Permit Media:	R
Permit Type:	Not reported
Permit Staff:	Not reported
Permit Status:	Not reported
Permit Status Date:	Not reported
Initial Payment Fee Inventory Number:	Not reported
Permit Fee Code:	Not reported
Permit Fee Volume:	Not reported
Permit Inventory Comment:	Not reported
Permit Inv Comment Prt:	N
Permit Inv Single Prt:	N
Permit Inv Single Lb:	N
Permit Contact Name:	JERRY TOON
Permit Contact Telephone:	5017851547
Permit Mail Address 1:	FARMER'S CO-OP SERVICE CENTER
Permit Mail Address 2:	925 SOUTH "B" STREET
Permit Mail City,St,Zip:	FORT SMITH, AR 72901



Map ID  
 Direction  
 Distance  
 Distance (ft.)  
 Elevation Site

MAP FINDINGS

Database(s) EDR ID Number  
 EPA ID Number

**FARMER'S CO-OP SERVICE CENTER (Continued)**

**U001222121**

Permit Contact Fax Number: Not reported  
 Permit Contact Email Address: Not reported  
 Permit GIS Original Coordinate System: Not reported  
 Permit GIS Original Datum Code: Not reported  
 Permit GIS Current Datum Code: Not reported  
 Permit UTM Northing: Not reported  
 Permit UTM Easting: Not reported  
 Permit UTM Zone: Not reported  
 Permit Section Township Range: Not reported  
 Permit GIS Date Measured: Not reported  
 Permit GIS Source Name: Not reported  
 Permit GIS Collector Staff Code: Not reported  
 Permit GIS Certified Measurement: Not reported  
 Permit GPS Receiver Type Name: Not reported  
 Permit GPS Receiver Channels: Not reported  
 Permit GIS Base Station Name: Not reported  
 Permit GIS Base Station Distance: Not reported  
 Permit GIS Min Point Positions: Not reported  
 Permit GIS PDOP Mask: Not reported  
 Permit GIS SNR Mask: Not reported  
 Permit GIS Horizontal Accuracy: Not reported  
 Permit GIS Comment: Not reported  
 Permit GIS Huc: Not reported  
 Permit GIS Planning Segment: Not reported  
 Permit GIS Ark Sen Dist: Not reported  
 Permit GIS Ark Rep Dist: Not reported  
 Permit Prior Permit Number: Not reported  
 Permit Other Identifier: Not reported  
 Permit Primary SIC Code: Not reported  
 Permit Secondary SIC Code: Not reported  
 Permit Record Created: 8/14/1990  
 Permit Media Description: RST  
 Permit Type: Not reported  
 Permit Status Description: Not reported  
 Permit Fee Description: Not reported  
 Permit Staff Name: Not reported  
 Permit Latitude Degree: Not reported  
 Permit Latitude Minute: Not reported  
 Permit Latitude Second: Not reported  
 Permit Longitude Degree: Not reported  
 Permit Longitude Minute: Not reported  
 Permit Longitude Second: Not reported  
 Permit Latitude Decimal: Not reported  
 Permit Longitude Decimal: Not reported  
 Permit History: Not reported  
 Permit Comment: Not reported

**UST:**

Facility ID: 66000189  
 Tank Status: PO 7/25/1997  
 Tank Contents: Gasoline  
 Tank Material: Steel  
 GIS Location: Not reported  
 Hazardous: Not reported  
 Entry Clerk: Not reported  
 Update Clerk: MARSH

Tank ID: 1  
 Install Date: 1/1/1981  
 Cerclis Name: Not reported  
 Federal Flag: Not reported  
 Entry Date: Not reported  
 Update Date: 8/20/1997

Map ID  
 Direction  
 Distance  
 Distance (ft.)  
 Elevation

MAP FINDINGS

**FARMER'S CO-OP SERVICE CENTER (Continued)**

EDR ID Number  
 EPA ID Number

Database(s)

**U001222121**

Date Recieved:	4/28/1986	Location SIC:	Not reported
Latitude:	Not reported	Longitude:	Not reported
Contact Name:	JERRY TOON	Contact Title:	MANAGER
Contact Phone:	501-785-1547		
Certified Name:	JERRY TOON	Certified Title:	MANAGER
Date Signed:	4/22/1986	Amended:	Yes
Above Ground:	No	Below Ground:	Yes
Lust Flag:	Yes	Leak ID Number:	66-0045,66-0046
No Bill:	No		
Capacity in Gallons:		10000	
Number of Compartments:		1	
Site Assesment Date:		Not reported	
Site Assessment Leak:		Not reported	
Release Detection:		Unknown	
Release Detection Install Date:		Not reported	
Tank External Corrosion Protection:		Unknown	
Tank Ext Corrosion Protection Install Date:		Not reported	
Pipe Material:		Unknown	
Pipe Type:		Unknown	
Piper Release Detection:		Unknown	
Pipe Corrosion Protection:		Unknown	
Tank Spill and Overfill Protection:		Unknown	
Pipe Repaired:		Not reported	
Pipe Corrosion Protection:		Unknown	
Certificate of Compliance Final Test Date:		Not reported	
Certificate of Compliance Test Company Licence:		Not reported	
Certificate of Compliance Tester License:		Not reported	
Certificate of Compliance Installation Date:		Not reported	
Certificate of Compliance Install Company Licence:		Not reported	
Certificate of Compliance Installer License:		Not reported	
Corrosion Protection:		Not reported	
Spill and Overflow:		Not reported	
Release Detection:		Not reported	
ADEQ Facility ID:		6601010	
ADEQ Facility ID (with dash):		66-01010	
Date Reg. Cert. Issued:		6/3/1997	
Active Site:		No	
Temporarily Down:		Not reported	
Temporarily Emptied Date:		Not reported	
Permanently Down:		Yes	
Permanently Emptied Date:		Not reported	
Aboveground in Use:		No	
Underground in Use:		No	
Inspection with Pix:		No	
Inspection with Reports:		No	
Owner ID:		002820	
Owner Name:		FARMER'S CO-OP COMPANY	
Owner Address:		PO BOX 1640	
Owner City,St,Zip:		No	
Owner County:		SEBASTIAN	
Owner Country:		Not reported	
Owner Phone:		501-785-1547	
Owner Type:		1	
Tank Comments:	Not reported		
AST/UST Eligible:			
Date Eligible:	3/3/1992		
Transaction Code:	CIOU		

Map ID  
 Direction  
 Distance  
 Distance (ft.)  
 Elevation

MAP FINDINGS

**FARMER'S CO-OP SERVICE CENTER (Continued)**

EDR ID Number  
 EPA ID Number

Database(s)

**U001222121**

Entry Clerk: TERESA  
 Entry Date: 3/3/1992  
 Update Clerk: Not reported  
 Update Data: Not reported  
 Eligibility Description: Certificate issued, original, UST

Facility ID:	66000189	Tank ID:	2
Tank Status:	PO 7/25/1997	Install Date:	1/1/1981
Tank Contents:	Gasoline	Cerclis Name:	Not reported
Tank Material:	Steel		
GIS Location:	Not reported	Federal Flag:	Not reported
Hazardous:	Not reported		
Entry Clerk:	Not reported	Entry Date:	Not reported
Update Clerk:	MARSH	Update Date:	8/20/1997
Date Received:	4/28/1986	Location SIC:	Not reported
Latitude:	Not reported	Longitude:	Not reported
Contact Name:	JERRY TOON	Contact Title:	MANAGER
Contact Phone:	501-785-1547		
Certified Name:	JERRY TOON	Certified Title:	MANAGER
Date Signed:	4/22/1986	Amended:	Yes
Above Ground:	No	Below Ground:	Yes
Lust Flag:	Yes	Leak ID Number:	66-0045,66-0046
No Bill:	No		
Capacity in Gallons:		10000	
Number of Compartments:		1	
Site Assessment Date:		Not reported	
Site Assessment Leak:		Not reported	
Release Detection:		Unknown	
Release Detection Install Date:		Not reported	
Tank External Corrosion Protection:		Unknown	
Tank Ext Corrosion Protection Install Date:		Not reported	
Pipe Material:		Unknown	
Pipe Type:		Unknown	
Piper Release Detection:		Unknown	
Pipe Corrosion Protection:		Unknown	
Tank Spill and Overflow Protection:		Unknown	
Pipe Repaired:		Not reported	
Pipe Corrosion Protection:		Unknown	
Certificate of Compliance Final Test Date:		Not reported	
Certificate of Compliance Test Company Licence:		Not reported	
Certificate of Compliance Tester License:		Not reported	
Certificate of Compliance Installation Date:		Not reported	
Certificate of Compliance Install Company Licence:		Not reported	
Certificate of Compliance Installer License:		Not reported	
Corrosion Protection:		Not reported	
Spill and Overflow:		Not reported	
Release Detection:		Not reported	
ADEQ Facility ID:		6601010	
ADEQ Facility ID (with dash):		66-01010	
Date Reg. Cert. Issued:		6/3/1997	
Active Site:		No	
Temporarily Down:		Not reported	
Temporarily Emptied Date:		Not reported	
Permanently Down:		Yes	
Permanently Emptied Date:		Not reported	
Aboveground in Use:		No	

Map ID  
 Direction  
 Distance  
 Distance (ft.)  
 Elevation

MAP FINDINGS

**FARMER'S CO-OP SERVICE CENTER (Continued)**

EDR ID Number  
 EPA ID Number

Database(s)

**U001222121**

Underground in Use:	No
Inspection with Pix:	No
Inspection with Reports:	No
Owner ID:	002820
Owner Name:	FARMER'S CO-OP COMPANY
Owner Address:	PO BOX 1640
Owner City,St,Zip:	No
Owner County:	SEBASTIAN
Owner Country:	Not reported
Owner Phone:	501-785-1547
Owner Type:	1
Tank Comments:	Not reported
AST/UST Eligible:	
Date Eligible:	3/3/1992
Transaction Code:	CIOU
Entry Clerk:	TERESA
Entry Date:	3/3/1992
Update Clerk:	Not reported
Update Data:	Not reported
Eligibility Description:	Certificate issued, original, UST
Facility ID:	66000189
Tank Status:	PO 7/25/1997
Tank Contents:	Diesel
Tank Material:	Steel
GIS Location:	Not reported
Hazardous:	Not reported
Entry Clerk:	Not reported
Update Clerk:	HORTON
Date Recieved:	4/28/1986
Latitude:	Not reported
Contact Name:	JERRY TOON
Contact Phone:	501-785-1547
Certified Name:	JERRY TOON
Date Signed:	4/22/1986
Above Ground:	No
Lust Flag:	Yes
No Bill:	No
Capacity in Gallons:	8000
Number of Compartments:	1
Site Assesment Date:	Not reported
Site Assessment Leak:	Not reported
Release Detection:	Unknown
Release Detection Install Date:	Not reported
Tank External Corrosion Protection:	Unknown
Tank Ext Corrosion Protection Install Date:	Not reported
Pipe Material:	Unknown
Pipe Type:	Unknown
Piper Release Detection:	Unknown
Pipe Corrosion Protection:	Unknown
Tank Spill and Overfill Protection:	Unknown
Pipe Repaired:	Not reported
Pipe Corrosion Protection:	Unknown
Certificate of Compliance Final Test Date:	Not reported
Certificate of Compliance Test Company Licence:	Not reported
Certificate of Compliance Tester License:	Not reported
Tank ID:	3
Install Date:	1/1/1981
Cerclis Name:	Not reported
Federal Flag:	Not reported
Entry Date:	Not reported
Update Date:	5/6/1998
Location SIC:	Not reported
Longitude:	Not reported
Contact Title:	MANAGER
Certified Title:	MANAGER
Amended:	Yes
Below Ground:	Yes
Leak ID Number:	66-0045,66-0046

Map ID  
 Direction  
 Distance  
 Distance (ft.)  
 Elevation Site

MAP FINDINGS

Database(s) EDR ID Number  
 EPA ID Number

**FARMER'S CO-OP SERVICE CENTER (Continued)**

**U001222121**

Certificate of Compliance Installation Date: Not reported  
 Certificate of Compliance Install Company Licence: Not reported  
 Certificate of Compliance Installer License: Not reported  
 Corrosion Protection: Not reported  
 Spill and Overflow: Not reported  
 Release Detection: Not reported  
 ADEQ Facility ID: 6601010  
 ADEQ Facility ID (with dash): 66-01010  
 Date Reg. Cert. Issued: 6/3/1997  
 Active Site: No  
 Temporarily Down: Not reported  
 Temporarily Emptied Date: Not reported  
 Permanently Down: Yes  
 Permanently Emptied Date: Not reported  
 Aboveground in Use: No  
 Underground in Use: No  
 Inspection with Pix: No  
 Inspection with Reports: No  
 Owner ID: 002820  
 Owner Name: FARMER'S CO-OP COMPANY  
 Owner Address: PO BOX 1640  
 Owner City,St,Zip: No  
 Owner County: SEBASTIAN  
 Owner Country: Not reported  
 Owner Phone: 501-785-1547  
 Owner Type: 1  
 Tank Comments: Not reported

**AST/UST Eligible:**

Date Eligible: 3/3/1992  
 Transaction Code: CIOU  
 Entry Clerk: TERESA  
 Entry Date: 3/3/1992  
 Update Clerk: Not reported  
 Update Data: Not reported  
 Eligibility Description: Certificate issued, original, UST

Facility ID:	66000189	Tank ID:	4
Tank Status:	PO 7/25/1997	Install Date:	1/1/1989
Tank Contents:	Diesel	Cerclis Name:	Not reported
Tank Material:	Steel		
GIS Location:	Not reported	Federal Flag:	Not reported
Hazardous:	Not reported		
Entry Clerk:	Not reported	Entry Date:	Not reported
Update Clerk:	HORTON	Update Date:	5/6/1998
Date Recieved:	4/28/1986	Location SIC:	Not reported
Latitude:	Not reported	Longitude:	Not reported
Contact Name:	JERRY TOON	Contact Title:	MANAGER
Contact Phone:	501-785-1547		
Certified Name:	JERRY TOON	Certified Title:	MANAGER
Date Signed:	4/22/1986	Amended:	Yes
Above Ground:	No	Below Ground:	Yes
Lust Flag:	Yes	Leak ID Number:	66-0045,66-0046
No Bill:	No		
Capacity in Gallons:	6000		
Number of Compartments:	1		
Site Assesment Date:	Not reported		

Map ID  
 Direction  
 Distance  
 Distance (ft.)  
 Elevation

MAP FINDINGS

**FARMER'S CO-OP SERVICE CENTER (Continued)**

EDR ID Number  
 EPA ID Number

Database(s)

**U001222121**

Site Assessment Leak:	Not reported
Release Detection:	Unknown
Release Detection Install Date:	Not reported
Tank External Corrosion Protection:	Unknown
Tank Ext Corrosion Protection Install Date:	Not reported
Pipe Material:	Unknown
Pipe Type:	Unknown
Piper Release Detection:	Unknown
Pipe Corrosion Protection:	Unknown
Tank Spill and Overfill Protection:	Unknown
Pipe Repaired:	Not reported
Pipe Corrosion Protection:	Unknown
Certificate of Compliance Final Test Date:	Not reported
Certificate of Compliance Test Company Licence:	Not reported
Certificate of Compliance Tester License:	Not reported
Certificate of Compliance Installation Date:	Not reported
Certificate of Compliance Install Company Licence:	Not reported
Certificate of Compliance Installer License:	Not reported
Corrosion Protection:	Not reported
Spill and Overflow:	Not reported
Release Detection:	Not reported
ADEQ Facility ID:	6601010
ADEQ Facility ID (with dash):	66-01010
Date Reg. Cert. Issued:	6/3/1997
Active Site:	No
Temporarily Down:	Not reported
Temporarily Emptied Date:	Not reported
Permanently Down:	Yes
Permanently Emptied Date:	Not reported
Aboveground in Use:	No
Underground in Use:	No
Inspection with Pix:	No
Inspection with Reports:	No
Owner ID:	002820
Owner Name:	FARMER'S CO-OP COMPANY
Owner Address:	PO BOX 1640
Owner City,St,Zip:	No
Owner County:	SEBASTIAN
Owner Country:	Not reported
Owner Phone:	501-785-1547
Owner Type:	1
Tank Comments:	Not reported

AST/UST Eligible:

Date Eligible:	3/3/1992
Transaction Code:	CIOU
Entry Clerk:	TERESA
Entry Date:	3/3/1992
Update Clerk:	Not reported
Update Data:	Not reported
Eligibility Description:	Certificate issued, original, UST

MAP FINDINGS

Map ID  
 Direction  
 Distance  
 Distance (ft.)  
 Elevation

Site

Database(s)

EDR ID Number  
 EPA ID Number

**E20**      **YAFFE IRON & METALS CORP.**  
**SSE**      **719 WHEELER AVENUE**  
**1/8-1/4**    **FORT SMITH, AR 72902**  
**980 ft.**

**AR UST**    **U001904732**  
**AR PERMITS**    **N/A**

**Site 1 of 3 in cluster E**

**Relative:**  
**Higher**

**PERMIT:**

**Actual:**  
**441 ft.**

Facility Type Desc:	Standard
Alternate Facility Name:	Not reported
Facility Status Code:	A
AFIN:	6600886
AFIN Status Date:	Not reported
AFIN Status Desc:	Active
Type Description:	STD
Owner Name:	WEST ARK OIL COMPANY
Owner ID:	002782
Secondary Facility Address:	Not reported
Facility Invoice Billing Month:	Not reported
Facility Invoice Phone Number:	Not reported
Facility Invoice Comments:	Not reported
Facility Invoice Address:	Not reported
Facility Invoice City,St,Zip:	Not reported
Facility Invoice Country:	Not reported
Facility Telephone:	Not reported
Facility Fax:	Not reported
Facility Email:	Not reported
Mailing Address 1:	Not reported
Mailing Country:	Not reported
Other Identifier:	Not reported
Primary SIC Code:	Not reported
Secondary SIC Code:	Not reported
Tertiary SIC Code:	Not reported
Primary NAIC Code:	Not reported
Secondary NAIC Code:	Not reported
Tertiary NAICS Code:	Not reported
GIS Original Coordinate System:	Not reported
GIS Original Datum Code:	Not reported
GIS Current Datum Code:	Not reported
UTM Northing:	Not reported
UTM Easting:	Not reported
UTM Zone:	Not reported
Section/Township/Range:	Not reported
GIS Date Measured:	Not reported
GIS Source Name:	Not reported
GIS Collector Staff Code:	Not reported
GIS Certified Measurement:	No
GPS Receiver Type Name:	Not reported
GPS Receiver Channels:	Not reported
GIS Base Station Name:	Not reported
GIS Base Station Distance:	Not reported
GIS Min Point Positions:	Not reported
GIS Pdrop Mask:	Not reported
GIS Snr Mask:	Not reported
GIS Horizontal Accuracy:	Not reported
GIS Comment:	Not reported
GIS Huc:	Not reported
GIS Planning Segment:	Not reported
GIS Ark Sen Dist:	Not reported
GIS Ark Rep Dist:	Not reported

Map ID  
Direction  
Distance  
Distance (ft.)  
Elevation Site

MAP FINDINGS

Database(s) EDR ID Number  
EPA ID Number

**YAFFE IRON & METALS CORP. (Continued)**

**U001904732**

Created By: Not reported  
Record Created: 5/15/2005  
Modified By: Not reported  
Modified Date: Not reported  
Primary SIC Desc: Not reported  
Secondary SIC Desc: Not reported  
Tertiary SIC Desc: Not reported  
Primary NAICS Desc: Not reported  
Secondary NAICS Desc: Not reported  
Tertiary NAICS Desc: Not reported  
Latitude Degree: Not reported  
Latitude Minute: Not reported  
Latitude Second: Not reported  
Longitude Degree: Not reported  
Longitude Minute: Not reported  
Longitude Second: Not reported  
Latitude Decimal: Not reported  
Longitude Decimal: Not reported  
Comments: New RST; RST Conversion Project 05/15/2005  
Permit Number: 66000056  
Permit Issued Date: Not reported  
Permit Modified Date: Not reported  
Permit Expiration Date: Not reported  
Permit Void Date: Not reported  
Permit Notice of Intent Date: Not reported  
SW Div Fac Open Closed Code: Not reported  
SW Div Fac Open Closed Desc: Not reported  
Permit Post Closure Date: Not reported  
Permit Media: R  
Permit Type: Not reported  
Permit Staff: Not reported  
Permit Status: Not reported  
Permit Status Date: Not reported  
Initial Payment Fee Inventory Number: Not reported  
Permit Fee Code: Not reported  
Permit Fee Volume: Not reported  
Permit Inventory Comment: Not reported  
Permit Inv Comment Prt: N  
Permit Inv Single Prt: N  
Permit Inv Single Lbl: N  
Permit Contact Name: RICHARD YAFFE  
Permit Contact Telephone: 5017828294  
Permit Mail Address 1: YAFFE IRON & METALS CORP.  
Permit Mail Address 2: 719 WHEELER AVENUE  
Permit Mail City,St,Zip: FORT SMITH, AR 72902  
Permit Contact Fax Number: Not reported  
Permit Contact Email Address: Not reported  
Permit GIS Original Coordinate System: Not reported  
Permit GIS Original Datum Code: Not reported  
Permit GIS Current Datum Code: Not reported  
Permit UTM Northing: Not reported  
Permit UTM Easting: Not reported  
Permit UTM Zone: Not reported  
Permit Section Township Range: Not reported  
Permit GIS Date Measured: Not reported  
Permit GIS Source Name: Not reported  
Permit GIS Collector Staff Code: Not reported



Map ID  
 Direction  
 Distance  
 Distance (ft.)  
 Elevation    Site

MAP FINDINGS

Database(s)    EDR ID Number  
 EPA ID Number

**YAFFE IRON & METALS CORP. (Continued)**

**U001904732**

Permit GIS Certified Measurement:    Not reported  
 Permit GPS Receiver Type Name:    Not reported  
 Permit GPS Receiver Cannels:    Not reported  
 Permit GIS Base Station Name:    Not reported  
 Permit GIS Base Station Distance:    Not reported  
 Permit GIS Min Point Positions:    Not reported  
 Permit GIS PDOP Mask:    Not reported  
 Permit GIS SNR Mask:    Not reported  
 Permit GIS Hoizontal Accuracy:    Not reported  
 Permit GIS Comment:    Not reported  
 Permit GIS Huc:    Not reported  
 Permit GIS Planning Segment:    Not reported  
 Permit GIS Ark Sen Dist:    Not reported  
 Permit GIS Ark Rep Dist:    Not reported  
 Permit Prior Permit Number:    Not reported  
 Permit Other Identifier:    Not reported  
 Permit Primary SIC Code:    Not reported  
 Permit Secondary SIC Code:    Not reported  
 Permit Record Created:    12/13/1988  
 Permit Media Description:    RST  
 Permit Type:    Not reported  
 Permit Status Description:    Not reported  
 Permit Fee Description:    Not reported  
 Permit Staff Name:    Not reported  
 Permit Latitude Degree:    Not reported  
 Permit Latitude Minute:    Not reported  
 Permit Latitude Second:    Not reported  
 Permit Longitude Degree:    Not reported  
 Permit Longitude Minute:    Not reported  
 Permit Longitude Second:    Not reported  
 Permit Latitude Decimal:    Not reported  
 Permit Longitude Decimal:    Not reported  
 Permit History:    Not reported  
 Permit Comment: Not reported

**UST:**

Facility ID:    66000056	Tank ID:    1
Tank Status:    PO 12/7/1988	Install Date:    1/1/1977
Tank Contents:    Empty, Gasoline	Cerclis Name:    Not reported
Tank Material:    Steel	
GIS Location:    Not reported	Federal Flag:    Not reported
Hazardous:    Not reported	
Entry Clerk:    Not reported	Entry Date:    Not reported
Update Clerk:    Not reported	Update Date:    Not reported
Date Recieved:    12/13/1988	Location SIC:    Not reported
Latitude:    Not reported	Longitude:    Not reported
Contact Name:    RICHARD YAFFE	Contact Title:    OWNER
Contact Phone:    501-782-8294	
Certified Name:    ANDREW OLMSTEAD	Certified Title:    VICE PRESIDENT
Date Signed:    12/7/1988	Amended:    No
Above Ground:    No	Below Ground:    Yes
Lust Flag:    No	Leak ID Number:    Not reported
No Bill:    No	
Capacity in Gallons:    1000	
Number of Compartments:    1	
Site Assesment Date:    Not reported	

Map ID  
 Direction  
 Distance  
 Distance (ft.)  
 Elevation    Site

MAP FINDINGS

Database(s)    EDR ID Number  
 EPA ID Number

**YAFFE IRON & METALS CORP. (Continued)**

**U001904732**

Site Assessment Leak:	Not reported
Release Detection:	Unknown
Release Detection Install Date:	Not reported
Tank External Corrosion Protection:	Asphalt
Tank Ext Corrosion Protection Install Date:	Not reported
Pipe Material:	Galvanized Steel
Pipe Type:	Unknown
Piper Release Detection:	Unknown
Pipe Corrosion Protection:	Unknown
Tank Spill and Overfill Protection:	Unknown
Pipe Repaired:	Not reported
Pipe Corrosion Protection:	Unknown
Certificate of Compliance Final Test Date:	Not reported
Certificate of Compliance Test Company Licence:	Not reported
Certificate of Compliance Tester License:	Not reported
Certificate of Compliance Installation Date:	Not reported
Certificate of Compliance Install Company Licence:	Not reported
Certificate of Compliance Installer License:	Not reported
Corrosion Protection:	Not reported
Spill and Overflow:	Not reported
Release Detection:	Not reported
ADEQ Facility ID:	6600886
ADEQ Facility ID (with dash):	66-00886
Date Reg. Cert. Issued:	Not reported
Active Site:	No
Temporarily Down:	Not reported
Temporarily Emptied Date:	Not reported
Permanently Down:	Yes
Permanently Emptied Date:	Not reported
Aboveground in Use:	No
Underground in Use:	No
Inspection with Pix:	No
Inspection with Reports:	No
Owner ID:	002782
Owner Name:	WEST ARK OIL COMPANY
Owner Address:	726 SOUTH 6TH, P.O. BOX 787
Owner City,St,Zip:	No
Owner County:	SEBASTIAN
Owner Country:	Not reported
Owner Phone:	501-782-8291
Owner Type:	1
Tank Comments:	Not reported

AST/UST Eligible:

Date Eligible:	Not reported
Transaction Code:	Not reported
Entry Clerk:	Not reported
Entry Date:	Not reported
Update Clerk:	Not reported
Update Data:	Not reported
Eligibility Description:	Not reported

MAP FINDINGS

Map ID  
 Direction  
 Distance  
 Distance (ft.)  
 Elevation

Site

Database(s)

EDR ID Number  
 EPA ID Number

**E21**      **YAFFE IRON & METAL CORP.**  
**SSE**      **719 WHEELER AVE.**  
**1/8-1/4**    **FT. SMITH, AR 72902**  
**980 ft.**

**AR AST**    **A100040877**  
                  **N/A**

**Site 2 of 3 in cluster E**

**Relative:**  
**Higher**

**AST:**

**Actual:**  
**441 ft.**

Facility ID:	66001670	Tank ID:	1
Substance:	Diesel	Last Used Date:	Not reported
Capacity:	1500	Gallons Removed:	Not reported
Install Date:	1/1/1993	Edtry Date:	10/27/1993
Removal Status:	Tank Not Permanently Removed	Update Date:	Not reported
Tank Material:	Steel	Tank Status Date:	Not reported
Pipe Material:	Bare Steel	Longitude:	Not reported
Entry Clerk:	BRADFORD	No Bill:	No
Update Clerk:	Not reported	Amended:	Yes
Tank Status:	In Use	Blowground:	No
Latitude:	Not reported	Internal Protection:	Not reported
Title:	VICE PRESIDENT	External Protection:	Not reported
Date Signed:	10/20/1993	Number of Compartments:	1
Aboveground:	Yes	Underground-Aboveground:	No
Active Site:	Yes	Underground Temp Out:	No
		Aboveground Temp Out:	No
		Underground Perm Out:	No
		Aboveground Perm Out:	No
		Aboveground in Use:	Yes
		Underground in Use:	No
		Federal Facility:	No
		Lust Flag:	No
		LeaK Id Number:	Not reported
		With Inspection Pix:	No
		With Inspection Reports:	No
		Owner ID:	006025
		Owner Name:	YAFFE IRON & METAL CORP.
		Contact Name:	GLENN YAFFE
		Contact Title:	VICE PRESIDENT
		Contact Phone:	5017828294
		Owner Address:	P.O. BOX 302
		Owner City,St,Zip:	FT. SMITH, AR 72902
		Owner County:	SEBASTIAN
		Owner Phone:	5017828294
		Owner Type:	1
		Tank Comments:	Not reported

**AST/UST Eligible:**

Date Eligible:	10/29/1993
Transaction Code:	CIOA
Entry Clerk:	TERESA
Entry Date:	10/29/1993
Update Clerk:	Not reported
Update Data:	Not reported
Eligibility Description:	Certificate issued, original, AST

MAP FINDINGS

Map ID  
 Direction  
 Distance  
 Distance (ft.)  
 Elevation

Site

Database(s)

EDR ID Number  
 EPA ID Number

**E22**      **YAFFE IRON & METAL**  
**SSE**      **719 WHEELER**  
**1/8-1/4**    **FORT SMITH, AR 72901**  
**980 ft.**

**AR SWRCY**    **S105219961**  
**AR PERMITS**    **N/A**

**Site 3 of 3 in cluster E**

**Relative:**  
**Higher**

**PERMIT:**

**Actual:**  
**441 ft.**

Facility Type Desc:	Standard
Alternate Facility Name:	Not reported
Facility Status Code:	A
AFIN:	6600059
AFIN Status Date:	Not reported
AFIN Status Desc:	Active
Type Description:	STD
Owner Name:	YAFFE IRON & METAL CORP.
Owner ID:	006025
Secondary Facility Address:	Not reported
Facility Invoice Billing Month:	05
Facility Invoice Phone Number:	Not reported
Facility Invoice Comments:	Not reported
Facility Invoice Address:	GLENN YAFFE
Facility Invoice Address 2:	YAFFE IRON & METAL
Facility Invoice Address 3:	PO BOX 302
Facility Invoice City,St,Zip:	FORT SMITH, AR 72902-030
Facility Invoice Country:	Not reported
Facility Telephone:	0007828294
Facility Fax:	Not reported
Facility Email:	Not reported
Mailing Address 1:	Not reported
Mailing Country:	Not reported
Other Identifier:	Not reported
Primary SIC Code:	3399
Secondary SIC Code:	Not reported
Tertiary SIC Code:	Not reported
Primary NAIC Code:	Not reported
Secondary NAIC Code:	Not reported
Tertiary NAICS Code:	Not reported
GIS Original Coordinate System:	Not reported
GIS Original Datum Code:	Not reported
GIS Current Datum Code:	Not reported
UTM Northing:	Not reported
UTM Easting:	Not reported
UTM Zone:	Not reported
Section/Township/Range:	Not reported
GIS Date Measured:	Not reported
GIS Source Name:	Not reported
GIS Collector Staff Code:	Not reported
GIS Certified Measurement:	No
GPS Receiver Type Name:	Not reported
GPS Receiver Channels:	Not reported
GIS Base Station Name:	Not reported
GIS Base Station Distance:	Not reported
GIS Min Point Positions:	Not reported
GIS Pdrop Mask:	Not reported
GIS Snr Mask:	Not reported
GIS Horizontal Accuracy:	Not reported
GIS Comment:	Not reported
GIS Huc:	Not reported
GIS Planning Segment:	Not reported

Map ID  
 Direction  
 Distance  
 Distance (ft.)  
 Elevation Site

MAP FINDINGS

Database(s) EDR ID Number  
 EPA ID Number

**YAFFE IRON & METAL (Continued)**

**S105219961**

GIS Ark Sen Dist:	Not reported
GIS Ark Rep Dist:	Not reported
Created By:	Not reported
Record Created:	Not reported
Modified By:	Not reported
Modified Date:	Not reported
Primary SIC Desc:	PRIMARY METAL PRODUCTS, NEC
Secondary SIC Desc:	Not reported
Tertiary SIC Desc:	Not reported
Primary NAICS Desc:	Not reported
Secondary NAICS Desc:	Not reported
Tertiary NAICS Desc:	Not reported
Latitude Degree:	Not reported
Latitude Minute:	Not reported
Latitude Second:	Not reported
Longitude Degree:	Not reported
Longitude Minute:	Not reported
Longitude Second:	Not reported
Latitude Decimal:	Not reported
Longitude Decimal:	Not reported
Comments:	Not reported
Permit Number:	66000058
Permit Issued Date:	Not reported
Permit Modified Date:	Not reported
Permit Expiration Date:	Not reported
Permit Void Date:	Not reported
Permit Notice of Intent Date:	Not reported
SW Div Fac Open Closed Code:	Not reported
SW Div Fac Open Closed Desc:	Not reported
Permit Post Closure Date:	Not reported
Permit Media:	R
Permit Type:	Not reported
Permit Staff:	Not reported
Permit Status:	Not reported
Permit Status Date:	Not reported
Initial Payment Fee Inventory Number:	Not reported
Permit Fee Code:	Not reported
Permit Fee Volume:	Not reported
Permit Inventory Comment:	Not reported
Permit Inv Comment Prt:	N
Permit Inv Single Prt:	N
Permit Inv Single Lbl:	N
Permit Contact Name:	ANDY OLMSTEAD
Permit Contact Telephone:	9038938106
Permit Mail Address 1:	ROGERS AVENUE TEXACO
Permit Mail Address 2:	4224 ROGERS AVENUE
Permit Mail City,St,Zip:	FORT SMITH, AR 72902
Permit Contact Fax Number:	Not reported
Permit Contact Email Address:	Not reported
Permit GIS Original Coordinate System:	Not reported
Permit GIS Original Datum Code:	Not reported
Permit GIS Current Datum Code:	Not reported
Permit UTM Northing:	Not reported
Permit UTM Easting:	Not reported
Permit UTM Zone:	Not reported
Permit Section Township Range:	Not reported
Permit GIS Date Measured:	Not reported

Map ID  
 Direction  
 Distance  
 Distance (ft.)  
 Elevation Site

MAP FINDINGS

Database(s) EDR ID Number  
 EPA ID Number

**YAFFE IRON & METAL (Continued)**

**S105219961**

Permit GIS Source Name:	Not reported
Permit GIS Collector Staff Code:	Not reported
Permit GIS Certified Measurement:	Not reported
Permit GPS Receiver Type Name:	Not reported
Permit GPS Receiver Channels:	Not reported
Permit GIS Base Station Name:	Not reported
Permit GIS Base Station Distance:	Not reported
Permit GIS Min Point Positions:	Not reported
Permit GIS PDOP Mask:	Not reported
Permit GIS SNR Mask:	Not reported
Permit GIS Horizontal Accuracy:	Not reported
Permit GIS Comment:	Not reported
Permit GIS Huc:	Not reported
Permit GIS Planning Segment:	Not reported
Permit GIS Ark Sen Dist:	Not reported
Permit GIS Ark Rep Dist:	Not reported
Permit Prior Permit Number:	Not reported
Permit Other Identifier:	Not reported
Permit Primary SIC Code:	Not reported
Permit Secondary SIC Code:	Not reported
Permit Record Created:	8/6/1991
Permit Media Description:	RST
Permit Type:	Not reported
Permit Status Description:	Not reported
Permit Fee Description:	Not reported
Permit Staff Name:	Not reported
Permit Latitude Degree:	Not reported
Permit Latitude Minute:	Not reported
Permit Latitude Second:	Not reported
Permit Longitude Degree:	Not reported
Permit Longitude Minute:	Not reported
Permit Longitude Second:	Not reported
Permit Latitude Decimal:	Not reported
Permit Longitude Decimal:	Not reported
Permit History:	Not reported
Permit Comment:	Not reported
Permit Number:	66001670
Permit Issued Date:	Not reported
Permit Modified Date:	Not reported
Permit Expiration Date:	Not reported
Permit Void Date:	Not reported
Permit Notice of Intent Date:	Not reported
SW Div Fac Open Closed Code:	Not reported
SW Div Fac Open Closed Desc:	Not reported
Permit Post Closure Date:	Not reported
Permit Media:	R
Permit Type:	Not reported
Permit Staff:	Not reported
Permit Status:	Not reported
Permit Status Date:	Not reported
Initial Payment Fee Inventory Number:	Not reported
Permit Fee Code:	Not reported
Permit Fee Volume:	Not reported
Permit Inventory Comment:	Not reported
Permit Inv Comment Prt:	N
Permit Inv Single Prt:	N

Map ID  
 Direction  
 Distance  
 Distance (ft.)  
 Elevation    Site

MAP FINDINGS

Database(s)    EDR ID Number  
 EPA ID Number

**YAFFE IRON & METAL (Continued)**

**S105219961**

Permit Inv Single Lbl:	N
Permit Contact Name:	GLENN YAFFE
Permit Contact Telephone:	5017828294
Permit Mail Address 1:	YAFFE IRON & METAL CORP.
Permit Mail Address 2:	719 WHEELER AVE.
Permit Mail City,St,Zip:	FT. SMITH, AR 72902
Permit Contact Fax Number:	Not reported
Permit Contact Email Address:	Not reported
Permit GIS Original Coordinate System:	Not reported
Permit GIS Original Datum Code:	Not reported
Permit GIS Current Datum Code:	Not reported
Permit UTM Northing:	Not reported
Permit UTM Easting:	Not reported
Permit UTM Zone:	Not reported
Permit Section Township Range:	Not reported
Permit GIS Date Measured:	Not reported
Permit GIS Source Name:	Not reported
Permit GIS Collector Staff Code:	Not reported
Permit GIS Certified Measurement:	Not reported
Permit GPS Receiver Type Name:	Not reported
Permit GPS Receiver Channels:	Not reported
Permit GIS Base Station Name:	Not reported
Permit GIS Base Station Distance:	Not reported
Permit GIS Min Point Positions:	Not reported
Permit GIS PDOP Mask:	Not reported
Permit GIS SNR Mask:	Not reported
Permit GIS Horizontal Accuracy:	Not reported
Permit GIS Comment:	Not reported
Permit GIS Huc:	Not reported
Permit GIS Planning Segment:	Not reported
Permit GIS Ark Sen Dist:	Not reported
Permit GIS Ark Rep Dist:	Not reported
Permit Prior Permit Number:	Not reported
Permit Other Identifier:	Not reported
Permit Primary SIC Code:	Not reported
Permit Secondary SIC Code:	Not reported
Permit Record Created:	10/27/1993
Permit Media Description:	RST
Permit Type:	Not reported
Permit Status Description:	Not reported
Permit Fee Description:	Not reported
Permit Staff Name:	Not reported
Permit Latitude Degree:	Not reported
Permit Latitude Minute:	Not reported
Permit Latitude Second:	Not reported
Permit Longitude Degree:	Not reported
Permit Longitude Minute:	Not reported
Permit Longitude Second:	Not reported
Permit Latitude Decimal:	Not reported
Permit Longitude Decimal:	Not reported
Permit History:	Not reported
Permit Comment:	Not reported
Permit Number:	ARR00B375
Permit Issued Date:	5/24/1994
Permit Modified Date:	Not reported
Permit Expiration Date:	Not reported

Map ID  
 Direction  
 Distance  
 Distance (ft.)  
 Elevation Site

MAP FINDINGS

Database(s) EDR ID Number  
 EPA ID Number

**YAFFE IRON & METAL (Continued)**

**S105219961**

Permit Void Date:	Not reported
Permit Notice of Intent Date:	Not reported
SW Div Fac Open Closed Code:	Not reported
SW Div Fac Open Closed Desc:	Not reported
Permit Post Closure Date:	Not reported
Permit Media:	WN
Permit Type:	S
Permit Staff:	Not reported
Permit Status:	A
Permit Status Date:	Not reported
Initial Payment Fee Inventory Number:	Not reported
Permit Fee Code:	R1
Permit Fee Volume:	0
Permit Inventory Comment:	Not reported
Permit Inv Comment Prt:	N
Permit Inv Single Prt:	N
Permit Inv Single Lbl:	N
Permit Contact Name:	Not reported
Permit Contact Telephone:	Not reported
Permit Mail Address 1:	Not reported
Permit Mail City,St,Zip:	Not reported
Permit Contact Fax Number:	Not reported
Permit Contact Email Address:	Not reported
Permit GIS Original Coordinate System:	Not reported
Permit GIS Original Datum Code:	Not reported
Permit GIS Current Datum Code:	Not reported
Permit UTM Northing:	Not reported
Permit UTM Easting:	Not reported
Permit UTM Zone:	Not reported
Permit Section Township Range:	Not reported
Permit GIS Date Measured:	Not reported
Permit GIS Source Name:	Not reported
Permit GIS Collector Staff Code:	Not reported
Permit GIS Certified Measurment:	No
Permit GPS Receiver Type Name:	Not reported
Permit GPS Receiver Cannels:	Not reported
Permit GIS Base Station Name:	Not reported
Permit GIS Base Station Distance:	Not reported
Permit GIS Min Point Positions:	Not reported
Permit GIS PDOP Mask:	Not reported
Permit GIS SNR Mask:	Not reported
Permit GIS Hoizontal Accuracy:	Not reported
Permit GIS Comment:	Not reported
Permit GIS Huc:	Not reported
Permit GIS Planning Segment:	Not reported
Permit GIS Ark Sen Dist:	Not reported
Permit GIS Ark Rep Dist:	Not reported
Permit Prior Permit Number:	Not reported
Permit Other Identifier:	Not reported
Permit Primary SIC Code:	Not reported
Permit Secondary SIC Code:	Not reported
Permit Record Created:	Not reported
Permit Media Description:	Water-NPDES
Permit Type:	Storm Runoff
Permit Status Description:	Active
Permit Fee Description:	Stormwater: Manufacturing
Permit Staff Name:	Not reported



Map ID  
Direction  
Distance  
Distance (ft.)  
Elevation

**MAP FINDINGS**

**YAFFE IRON & METAL (Continued)**

EDR ID Number  
EPA ID Number

Database(s)

**S105219961**

Permit Latitude Degree: Not reported  
Permit Latitude Minute: Not reported  
Permit Latitude Second: Not reported  
Permit Longitude Degree: Not reported  
Permit Longitude Minute: Not reported  
Permit Longitude Second: Not reported  
Permit Latitude Decimal: Not reported  
Permit Longitude Decimal: Not reported  
Permit History: Not reported  
Permit Comment: Not reported

**AR SWRCY:**

Region Name: Northwest  
First Name: Sean  
Last Name: Yaffe  
Telephone: (479) 782-8294  
Fax: (479) 782-3642  
Transportation Provided: Yes  
Public: No  
Contracts with Cities: Yes  
RSWM District: Sebastian County  
Email: bstaggs@yaffeeco.net  
Date Revised: 9/22/2005  
Broker: No  
Collector: No  
End User: No  
Generator: No  
Municipil: No  
Processor: Yes  
Other: No  
Last Year Collections Reported: 2004  
Facility ID: 12  
Position: Not reported  
Material: Metal (Ferrous)-Clean Steel, Metal (Ferrous)-White Goods, Metal (Non-Ferrous) Aluminum Can, Metal (Non-Ferrous)-Aluminum  
Notes: Capacitors and electric motors must be removed from white goods. Electric motors purchased separately. Accepts steel cans, clean; catalytic converters; whole automobiles. E-mail address: gunfli@aol.com

**23 BUNDY TUBING**  
**WSW 100 S E ST**  
**1/8-1/4 FT SMITH, AR 72901**  
**1005 ft.**

**RCRA-SQG 1000193858**  
**FINDS ARD091678011**

**Relative:**  
**Lower**

**Actual:**  
**409 ft.**

Map ID  
 Direction  
 Distance  
 Distance (ft.)  
 Elevation

MAP FINDINGS

**BUNDY TUBING (Continued)**

EDR ID Number  
 EPA ID Number

**1000193858**

RCRAInfo:  
 Owner: BUNDY CORP  
 (479) 782-7916  
 EPA ID: ARD091678011  
 Contact: KM RICHARDS  
 (479) 782-7916  
 Classification: Small Quantity Generator  
 TSDF Activities: Not reported  
 Violation Status: No violations found

FINDS:  
 Other Pertinent Environmental Activity Identified at Site:  
 RESOURCE CONSERVATION AND RECOVERY ACT INFORMATION SYSTEM

**F24**  
 South  
 1/8-1/4  
 1033 ft.

**PORT CITIES OIL CO**  
**800 S SIXTH ST**  
**FT SMITH, AR 72901**

**RCRA-SQG** 1000325561  
**FINDS** ARD055599138  
**CERC-NFRAP**

**Site 1 of 3 in cluster F**

**Relative:**  
**Lower**  
  
**Actual:**  
**439 ft.**

CERCLIS-NFRAP Classification Data:  
 Federal Facility: Not a Federal Facility  
 Non NPL Code: NFRAP  
 NPL Status: Not on the NPL  
 CERCLIS-NFRAP Assessment History:  
 Assessment: DISCOVERY Completed: 01/01/1980  
 Assessment: PRELIMINARY ASSESSMENT Completed: 03/01/1981  
 Assessment: ARCHIVE SITE Completed: 03/01/1981

RCRAInfo:  
 Owner: PORT CITIES OIL  
 (000) 000-0000  
 EPA ID: ARD055599138  
 Contact: C-V ROBERTSON  
 (479) 783-6109  
 Classification: Small Quantity Generator  
 TSDF Activities: Not reported  
 Violation Status: No violations found

FINDS:  
 Other Pertinent Environmental Activity Identified at Site:  
 RESOURCE CONSERVATION AND RECOVERY ACT INFORMATION SYSTEM

**F25**  
 South  
 1/8-1/4  
 1037 ft.

**PORT CITIES OIL CO, INC**  
**800 SOUTH 6TH STREET**  
**FORT SMITH, AR 72092**

**AR UST** U001904819  
**N/A**

**Site 2 of 3 in cluster F**

**Relative:**  
**Lower**  
  
**Actual:**  
**439 ft.**

UST:  
 Facility ID: 66000266 Tank ID: 1  
 Tank Status: PO 5/1/1989 Install Date: 1/1/1984  
 Tank Contents: Empty, Kerosene Cerclis Name: Not reported  
 Tank Material: Steel

Map ID  
 Direction  
 Distance  
 Distance (ft.)  
 Elevation

MAP FINDINGS

**PORT CITIES OIL CO, INC (Continued)**

EDR ID Number  
 EPA ID Number

Database(s)

**U001904819**

GIS Location:	Not reported	Federal Flag:	Not reported
Hazardous:	Not reported		
Entry Clerk:	Not reported	Entry Date:	4/12/1991
Update Clerk:	Not reported	Update Date:	Not reported
Date Recieved:	10/23/1990	Location SIC:	Not reported
Latitude:	Not reported	Longitude:	Not reported
Contact Name:	JAMES L. RUDELL	Contact Title:	VICE PRES
Contact Phone:	479-783-6109		
Certified Name:	JAMES L. RUDELL	Certified Title:	VICE PRES
Date Signed:	9/20/1990	Amended:	No
Above Ground:	No	Below Ground:	Yes
Lust Flag:	Yes	Leak ID Number:	66-0007
No Bill:	No		
Capacity in Gallons:	10000		
Number of Compartments:	1		
Site Assesment Date:	Not reported		
Site Assessment Leak:	Not reported		
Release Detection:	Unknown		
Release Detection Install Date:	Not reported		
Tank External Corrosion Protection:	Unknown		
Tank Ext Corrosion Protection Install Date:	Not reported		
Pipe Material:	Bare Steel		
Pipe Type:	Unknown		
Piper Release Detection:	Unknown		
Pipe Corrosion Protection:	Unknown		
Tank Spill and Overfill Protection:	Unknown		
Pipe Repaired:	Not reported		
Pipe Corrosion Protection:	Unknown		
Certificate of Compliance Final Test Date:	Not reported		
Certificate of Compliance Test Company Licence:	Not reported		
Certificate of Compliance Tester License:	Not reported		
Certificate of Compliance Installation Date:	Not reported		
Certificate of Compliance Install Company Licence:	Not reported		
Certificate of Compliance Installer License:	Not reported		
Corrosion Protection:	Not reported		
Spill and Overflow:	Not reported		
Release Detection:	Not reported		
ADEQ Facility ID:	6600413		
ADEQ Facility ID (with dash):	66-00413		
Date Reg. Cert. Issued:	5/5/1995		
Active Site:	No		
Temporarily Down:	Not reported		
Temporarily Emptied Date:	Not reported		
Permanently Down:	Yes		
Permanently Emptied Date:	Not reported		
Aboveground in Use:	No		
Underground in Use:	No		
Inspection with Pix:	No		
Inspection with Reports:	No		
Owner ID:	002808		
Owner Name:	PORT CITIES OIL LLC		
Owner Address:	PO BOX 68		
Owner City,St,Zip:	No		
Owner County:	PULASKI		
Owner Country:	Not reported		
Owner Phone:	501-376-4222		
Owner Type:	1		

Map ID  
 Direction  
 Distance  
 Distance (ft.)  
 Elevation Site

MAP FINDINGS

Database(s) EDR ID Number  
 EPA ID Number

**PORT CITIES OIL CO, INC (Continued)**

**U001904819**

Tank Comments: Not reported  
 Tank Comments: Tank Number Changed 05/15/2005. Old tank number was 1-A

AST/UST Eligible:

Date Eligible: Not reported  
 Transaction Code: Not reported  
 Entry Clerk: Not reported  
 Entry Date: Not reported  
 Update Clerk: Not reported  
 Update Data: Not reported  
 Eligibility Description: Not reported

Facility ID:	66000266	Tank ID:	2
Tank Status:	PO 12/22/1988	Install Date:	1/1/1982
Tank Contents:	Empty, Kerosene	Cerclis Name:	Not reported
Tank Material:	Steel	Federal Flag:	Not reported
GIS Location:	Not reported	Entry Date:	Not reported
Hazardous:	Not reported	Update Date:	Not reported
Entry Clerk:	Not reported	Location SIC:	Not reported
Update Clerk:	Not reported	Longitude:	Not reported
Date Received:	10/23/1990	Contact Title:	VICE PRES
Latitude:	Not reported	Certified Title:	VICE PRES
Contact Name:	JAMES L. RUDELL	Amended:	No
Contact Phone:	479-783-6109	Below Ground:	Yes
Certified Name:	JAMES L. RUDELL	Leak ID Number:	66-0007
Date Signed:	9/20/1990		
Above Ground:	No		
Lust Flag:	Yes		
No Bill:	No		
Capacity in Gallons:		550	
Number of Compartments:		1	
Site Assessment Date:		Not reported	
Site Assessment Leak:		Not reported	
Release Detection:		Unknown	
Release Detection Install Date:		Not reported	
Tank External Corrosion Protection:		Unknown	
Tank Ext Corrosion Protection Install Date:		Not reported	
Pipe Material:		Bare Steel	
Pipe Type:		Unknown	
Piper Release Detection:		Unknown	
Pipe Corrosion Protection:		Unknown	
Tank Spill and Overfill Protection:		Unknown	
Pipe Repaired:		Not reported	
Pipe Corrosion Protection:		Unknown	
Certificate of Compliance Final Test Date:		Not reported	
Certificate of Compliance Test Company Licence:		Not reported	
Certificate of Compliance Tester License:		Not reported	
Certificate of Compliance Installation Date:		Not reported	
Certificate of Compliance Install Company Licence:		Not reported	
Certificate of Compliance Installer License:		Not reported	
Corrosion Protection:		Not reported	
Spill and Overflow:		Not reported	
Release Detection:		Not reported	
ADEQ Facility ID:		6600413	
ADEQ Facility ID (with dash):		66-00413	
Date Reg. Cert. Issued:		5/5/1995	
Active Site:		No	

Map ID  
 Direction  
 Distance  
 Distance (ft.)  
 Elevation

MAP FINDINGS

**PORT CITIES OIL CO, INC (Continued)**

EDR ID Number  
 EPA ID Number

Database(s)

**U001904819**

Temporarily Down: Not reported  
 Temporarily Emptied Date: Not reported  
 Permanently Down: Yes  
 Permanently Emptied Date: Not reported  
 Aboveground in Use: No  
 Underground in Use: No  
 Inspection with Pix: No  
 Inspection with Reports: No  
 Owner ID: 002808  
 Owner Name: PORT CITIES OIL LLC  
 Owner Address: PO BOX 68  
 Owner City,St,Zip: No  
 Owner County: PULASKI  
 Owner Country: Not reported  
 Owner Phone: 501-376-4222  
 Owner Type: 1  
 Tank Comments: Not reported  
 Tank Comments: Tank Number Changed 05/15/2005. Old tank number was 1-A

AST/UST Eligible:  
 Date Eligible: Not reported  
 Transaction Code: Not reported  
 Entry Clerk: Not reported  
 Entry Date: Not reported  
 Update Clerk: Not reported  
 Update Data: Not reported  
 Eligibility Description: Not reported

Facility ID: 66000266	Tank ID: 3
Tank Status: PO 5/1/1989	Install Date: 6/1/1970
Tank Contents: Empty	Cerclis Name: Not reported
Tank Material: Steel	
GIS Location: Not reported	Federal Flag: Not reported
Hazardous: Not reported	
Entry Clerk: MARSH	Entry Date: 1/22/1992
Update Clerk: TERESA	Update Date: 4/18/1996
Date Recieved: 10/23/1990	Location SIC: Not reported
Latitude: Not reported	Longitude: Not reported
Contact Name: JAMES L. RUDELL	Contact Title: VICE PRES
Contact Phone: 479-783-6109	
Certified Name: JAMES L. RUDELL	Certified Title: VICE PRES
Date Signed: 9/20/1990	Amended: No
Above Ground: No	Below Ground: Yes
Lust Flag: Yes	Leak ID Number: 66-0007
No Bill: No	
Capacity in Gallons: 10000	
Number of Compartments: 1	
Site Assesment Date: Not reported	
Site Assessment Leak: No	
Release Detection: IC Flag	
Release Detection Install Date: Not reported	
Tank External Corrosion Protection: Asphalt	
Tank Ext Corrosion Protection Install Date: 6/1/1970	
Pipe Material: Unknown	
Pipe Type: Unknown	
Piper Release Detection: Unknown	
Pipe Corrosion Protection: Not reported	

Map ID  
 Direction  
 Distance  
 Distance (ft.)  
 Elevation

MAP FINDINGS

**PORT CITIES OIL CO, INC (Continued)**

EDR ID Number  
 EPA ID Number

Database(s)

**U001904819**

Tank Spill and Overfill Protection: NONE  
 Pipe Repaired: Not reported  
 Pipe Corrosion Protection: Not reported  
 Certificate of Compliance Final Test Date: Not reported  
 Certificate of Compliance Test Company Licence: Not reported  
 Certificate of Compliance Tester License: Not reported  
 Certificate of Compliance Installation Date: Not reported  
 Certificate of Compliance Install Company Licence: Not reported  
 Certificate of Compliance Installer License: Not reported  
 Corrosion Protection: Not reported  
 Spill and Overflow: X  
 Release Detection: Not reported  
 ADEQ Facility ID: 6600413  
 ADEQ Facility ID (with dash): 66-00413  
 Date Reg. Cert. Issued: 5/5/1995  
 Active Site: No  
 Temporarily Down: Not reported  
 Temporarily Emptied Date: Not reported  
 Permanently Down: Yes  
 Permanently Emptied Date: Not reported  
 Aboveground in Use: No  
 Underground in Use: No  
 Inspection with Pix: No  
 Inspection with Reports: No  
 Owner ID: 002808  
 Owner Name: PORT CITIES OIL LLC  
 Owner Address: PO BOX 68  
 Owner City,St,Zip: No  
 Owner County: PULASKI  
 Owner Country: Not reported  
 Owner Phone: 501-376-4222  
 Owner Type: 1  
 Tank Comments: Not reported  
 Tank Comments: Tank Number Changed 05/15/2005. Old tank number was 1-A

AST/UST Eligible:

Date Eligible: Not reported  
 Transaction Code: Not reported  
 Entry Clerk: Not reported  
 Entry Date: Not reported  
 Update Clerk: Not reported  
 Update Data: Not reported  
 Eligibility Description: Not reported

26  
 East  
 1/8-1/4  
 1054 ft.

**HILAND DAIRY**  
**415 SOUTH 10TH STREET**  
**FORT SMITH, AR 72901**

**AR UST U001904808**  
**N/A**

**Relative:**  
**Lower**

UST:

**Actual:**  
**436 ft.**

Facility ID:	66000232	Tank ID:	1
Tank Status:	PO	Install Date:	1/1/1971
Tank Contents:	Gasoline	Cerclis Name:	Not reported
Tank Material:	Steel		
GIS Location:	Not reported	Federal Flag:	Not reported
Hazardous:	Not reported		
Entry Clerk:	Not reported	Entry Date:	Not reported

Map ID  
 Direction  
 Distance  
 Distance (ft.)  
 Elevation

MAP FINDINGS

**HILAND DAIRY (Continued)**

EDR ID Number  
 EPA ID Number

Database(s)

**U001904808**

Update Clerk:	Not reported	Update Date:	Not reported
Date Received:	9/17/2001	Location SIC:	Not reported
Latitude:	Not reported	Longitude:	Not reported
Contact Name:	DEAN POSTIER	Contact Title:	FLEET MANAGER
Contact Phone:	(501) 782-0383		
Certified Name:	DEAN POSTIER	Certified Title:	FLEET MANAGER
Date Signed:	9/14/2001	Amended:	Yes
Above Ground:	No	Below Ground:	Yes
Lust Flag:	No	Leak ID Number:	Not reported
No Bill:	No		
Capacity in Gallons:		3000	
Number of Compartments:		1	
Site Assessment Date:		Not reported	
Site Assessment Leak:		Not reported	
Release Detection:		Unknown	
Release Detection Install Date:		Not reported	
Tank External Corrosion Protection:		Asphalt	
Tank Ext Corrosion Protection Install Date:		Not reported	
Pipe Material:		Galvanized Steel	
Pipe Type:		Unknown	
Piper Release Detection:		Unknown	
Pipe Corrosion Protection:		Unknown	
Tank Spill and Overfill Protection:		Unknown	
Pipe Repaired:		Not reported	
Pipe Corrosion Protection:		Unknown	
Certificate of Compliance Final Test Date:		Not reported	
Certificate of Compliance Test Company Licence:		Not reported	
Certificate of Compliance Tester License:		Not reported	
Certificate of Compliance Installation Date:		Not reported	
Certificate of Compliance Install Company Licence:		Not reported	
Certificate of Compliance Installer License:		Not reported	
Corrosion Protection:		Not reported	
Spill and Overflow:		Not reported	
Release Detection:		Not reported	
ADEQ Facility ID:		6600110	
ADEQ Facility ID (with dash):		66-00110	
Date Reg. Cert. Issued:		Not reported	
Active Site:		Yes	
Temporarily Down:		Not reported	
Temporarily Emptied Date:		Not reported	
Permanently Down:		Yes	
Permanently Emptied Date:		Not reported	
Aboveground in Use:		No	
Underground in Use:		Yes	
Inspection with Pix:		Yes	
Inspection with Reports:		Yes	
Owner ID:		009077	
Owner Name:		HILAND DAIRY	
Owner Address:		415 S 10TH ST	
Owner City,St,Zip:		Yes	
Owner County:		SEBASTIAN	
Owner Country:		Not reported	
Owner Phone:		501-782-2833	
Owner Type:		1	
Tank Comments:	Not reported		

AST/UST Eligible:  
 Date Eligible: 4/18/2001

Map ID  
 Direction  
 Distance  
 Distance (ft.)  
 Elevation

MAP FINDINGS

**HILAND DAIRY (Continued)**

EDR ID Number  
 EPA ID Number

Database(s)

**U001904808**

Transaction Code: CIOU  
 Entry Clerk: BATEMAN  
 Entry Date: 4/18/2001  
 Update Clerk: Not reported  
 Update Data: Not reported  
 Eligibility Description: Certificate issued, original, UST

Facility ID:	66000232	Tank ID:	2
Tank Status:	IU	Install Date:	1/12/2000
Tank Contents:	Diesel	Cerclis Name:	Not reported
Tank Material:	Composite	Federal Flag:	X
GIS Location:	Not reported	Entry Date:	12/7/2000
Hazardous:	Not reported	Update Date:	9/18/2001
Entry Clerk:	NORTONC	Location SIC:	Not reported
Update Clerk:	MARSH	Longitude:	Not reported
Date Recieved:	9/17/2001	Contact Title:	FLEET MANAGER
Latitude:	Not reported	Certified Title:	FLEET MANAGER
Contact Name:	DEAN POSTIER	Amended:	Yes
Contact Phone:	(501) 782-0383	Below Ground:	Yes
Certified Name:	DEAN POSTIER	Leak ID Number:	Not reported
Date Signed:	9/14/2001		
Above Ground:	No		
Lust Flag:	No		
No Bill:	No		
Capacity in Gallons:	10000		
Number of Compartments:	1		
Site Assesment Date:	Not reported		
Site Assessment Leak:	No		
Release Detection:	Auto		
Release Detection Install Date:	1/12/2000		
Tank External Corrosion Protection:	Fiberglass Reinforced Plastic, Electrical, 1/12/2000		
Tank Ext Corrosion Protection Install Date:	1/12/2000		
Pipe Material:	FLEX POLY.		
Pipe Type:	Pressure		
Piper Release Detection:	Tightness, Line Leak		
Pipe Corrosion Protection:	Electrical, FLEX POLY.		
Tank Spill and Overfill Protection:	Basin, Auto Flow		
Pipe Repaired:	Not reported		
Pipe Corrosion Protection:	Electrical, FLEX POLY.		
Certificate of Compliance Final Test Date:	5/2/2000		
Certificate of Compliance Test Company Licence:	000599		
Certificate of Compliance Tester License:	000599		
Certificate of Compliance Installation Date:	1/12/2000		
Certificate of Compliance Install Company Licence:	000625		
Certificate of Compliance Installer License:	001110		
Corrosion Protection:	X		
Spill and Overflow:	X		
Release Detection:	Yes		
ADEQ Facility ID:	6600110		
ADEQ Facility ID (with dash):	66-00110		
Date Reg. Cert. Issued:	Not reported		
Active Site:	Yes		
Temporarily Down:	Not reported		
Temporarily Emptied Date:	Not reported		
Permanently Down:	Yes		
Permanently Emptied Date:	Not reported		



Map ID  
 Direction  
 Distance  
 Distance (ft.)  
 Elevation

MAP FINDINGS

**HILAND DAIRY (Continued)**

EDR ID Number  
 EPA ID Number

Database(s)

**U001904808**

Aboveground in Use: No  
 Underground in Use: Yes  
 Inspection with Pix: Yes  
 Inspection with Reports: Yes  
 Owner ID: 009077  
 Owner Name: HILAND DAIRY  
 Owner Address: 415 S 10TH ST  
 Owner City,St,Zip: Yes  
 Owner County: SEBASTIAN  
 Owner Country: Not reported  
 Owner Phone: 501-782-2833  
 Owner Type: 1  
 Tank Comments: Not reported

**AST/UST Eligible:**

Date Eligible: 4/18/2001  
 Transaction Code: CIOU  
 Entry Clerk: BATEMAN  
 Entry Date: 4/18/2001  
 Update Clerk: Not reported  
 Update Data: Not reported  
 Eligibility Description: Certificate issued, original, UST

Facility ID: 66000232	Tank ID: 3
Tank Status: IU	Install Date: 1/12/2000
Tank Contents: Diesel	Cerclis Name: Not reported
Tank Material: Composite	Federal Flag: X
GIS Location: Not reported	Entry Date: 12/7/2000
Hazardous: Not reported	Update Date: 1/17/2001
Entry Clerk: NORTONC	Location SIC: Not reported
Update Clerk: NORTONC	Longitude: Not reported
Date Recieved: 9/17/2001	Contact Title: FLEET MANAGER
Latitude: Not reported	Certified Title: FLEET MANAGER
Contact Name: DEAN POSTIER	Amended: Yes
Contact Phone: (501) 782-0383	Below Ground: Yes
Certified Name: DEAN POSTIER	Leak ID Number: Not reported
Date Signed: 9/14/2001	
Above Ground: No	
Lust Flag: No	
No Bill: No	
Capacity in Gallons: 10000	
Number of Compartments: 1	
Site Assesment Date: Not reported	
Site Assessment Leak: No	
Release Detection: Auto	
Release Detection Install Date: 1/12/2000	
Tank External Corrosion Protection: Fiberglass Reinforced Plastic, Electrical, 1/12/2000	
Tank Ext Corrosion Protection Install Date: 1/12/2000	
Pipe Material: FLEX POLY.	
Pipe Type: Pressure	
Piper Release Detection: Tightness, Line Leak	
Pipe Corrosion Protection: Electrical, FLEX POLY.	
Tank Spill and Overfill Protection: Basin, Auto Flow	
Pipe Repaired: Not reported	
Pipe Corrosion Protection: Electrical, FLEX POLY.	
Certificate of Compliance Final Test Date: 5/2/2000	
Certificate of Compliance Test Company Licence: 000599	

Map ID  
 Direction  
 Distance  
 Distance (ft.)  
 Elevation

MAP FINDINGS

**HILAND DAIRY (Continued)**

EDR ID Number  
 EPA ID Number

Database(s)

**U001904808**

Certificate of Compliance Tester License: 000599  
 Certificate of Compliance Installation Date: 1/12/2000  
 Certificate of Compliance Install Company Licence: 000625  
 Certificate of Compliance Installer License: 001110  
 Corrosion Protection: X  
 Spill and Overflow: X  
 Release Detection: Yes  
 ADEQ Facility ID: 6600110  
 ADEQ Facility ID (with dash): 66-00110  
 Date Reg. Cert. Issued: Not reported  
 Active Site: Yes  
 Temporarily Down: Not reported  
 Temporarily Emptied Date: Not reported  
 Permanently Down: Yes  
 Permanently Emptied Date: Not reported  
 Aboveground in Use: No  
 Underground in Use: Yes  
 Inspection with Pix: Yes  
 Inspection with Reports: Yes  
 Owner ID: 009077  
 Owner Name: HILAND DAIRY  
 Owner Address: 415 S 10TH ST  
 Owner City,St,Zip: Yes  
 Owner County: SEBASTIAN  
 Owner Country: Not reported  
 Owner Phone: 501-782-2833  
 Owner Type: 1  
 Tank Comments: Not reported

**AST/UST Eligible:**

Date Eligible: 4/18/2001  
 Transaction Code: CIOU  
 Entry Clerk: BATEMAN  
 Entry Date: 4/18/2001  
 Update Clerk: Not reported  
 Update Data: Not reported  
 Eligibility Description: Certificate issued, original, UST

Facility ID: 66000232	Tank ID: 4
Tank Status: IU	Install Date: 8/11/1986
Tank Contents: Diesel	Cerclis Name: Not reported
Tank Material: Epoxy	
GIS Location: Not reported	Federal Flag: Not reported
Hazardous: Not reported	
Entry Clerk: MARSH	Entry Date: 9/18/2001
Update Clerk: MARSH	Update Date: 9/18/2001
Date Recieved: 9/17/2001	Location SIC: Not reported
Latitude: Not reported	Longitude: Not reported
Contact Name: DEAN POSTIER	Contact Title: FLEET MANAGER
Contact Phone: (501) 782-0383	
Certified Name: DEAN POSTIER	Certified Title: FLEET MANAGER
Date Signed: 9/14/2001	Amended: Yes
Above Ground: No	Below Ground: Yes
Lust Flag: No	Leak ID Number: Not reported
No Bill: No	
Capacity in Gallons: 10000	
Number of Compartments: 1	

Map ID  
 Direction  
 Distance  
 Distance (ft.)  
 Elevation    Site

MAP FINDINGS

Database(s)    EDR ID Number  
 EPA ID Number

**HILAND DAIRY (Continued)**

**U001904808**

Site Assessment Date:	Not reported
Site Assessment Leak:	No
Release Detection:	Unknown
Release Detection Install Date:	Not reported
Tank External Corrosion Protection:	Diesel, CPS Flag, Electrical
Tank Ext Corrosion Protection Install Date:	Not reported
Pipe Material:	Fiberglass Reinforced Plastic
Pipe Type:	Suction PVC
Piper Release Detection:	Unknown
Pipe Corrosion Protection:	Unknown
Tank Spill and Overfill Protection:	Basin, Unknown
Pipe Repaired:	Not reported
Pipe Corrosion Protection:	Unknown
Certificate of Compliance Final Test Date:	Not reported
Certificate of Compliance Test Company Licence:	Not reported
Certificate of Compliance Tester License:	Not reported
Certificate of Compliance Installation Date:	Not reported
Certificate of Compliance Install Company Licence:	Not reported
Certificate of Compliance Installer License:	Not reported
Corrosion Protection:	Not reported
Spill and Overflow:	X
Release Detection:	Not reported
ADEQ Facility ID:	6600110
ADEQ Facility ID (with dash):	66-00110
Date Reg. Cert. Issued:	Not reported
Active Site:	Yes
Temporarily Down:	Not reported
Temporarily Emptied Date:	Not reported
Permanently Down:	Yes
Permanently Emptied Date:	Not reported
Aboveground in Use:	No
Underground in Use:	Yes
Inspection with Pix:	Yes
Inspection with Reports:	Yes
Owner ID:	009077
Owner Name:	HILAND DAIRY
Owner Address:	415 S 10TH ST
Owner City,St,Zip:	Yes
Owner County:	SEBASTIAN
Owner Country:	Not reported
Owner Phone:	501-782-2833
Owner Type:	1
Tank Comments:	Not reported

**AST/UST Eligible:**

Date Eligible:	4/18/2001
Transaction Code:	CIOU
Entry Clerk:	BATEMAN
Entry Date:	4/18/2001
Update Clerk:	Not reported
Update Data:	Not reported
Eligibility Description:	Certificate issued, original, UST

MAP FINDINGS

Map ID  
 Direction  
 Distance  
 Distance (ft.)  
 Elevation

Site

Database(s)

EDR ID Number  
 EPA ID Number

**27**  
**East**  
**1/8-1/4**  
**1058 ft.**

**RAY**  
**301 SOUTH 10TH**  
**FORT SMITH, AR 72901**

**AR UST**  
**AR PERMITS**

**U001222219**  
**N/A**

**Relative:**  
**Lower**

**PERMIT:**

**Actual:**  
**432 ft.**

Facility Type Desc:	Standard
Alternate Facility Name:	Not reported
Facility Status Code:	A
AFIN:	6601136
AFIN Status Date:	Not reported
AFIN Status Desc:	Active
Type Description:	STD
Owner Name:	YOUNG, R. A. AND SON
Owner ID:	002816
Secondary Facility Address:	Not reported
Facility Invoice Billing Month:	Not reported
Facility Invoice Phone Number:	Not reported
Facility Invoice Comments:	Not reported
Facility Invoice Address:	Not reported
Facility Invoice City,St,Zip:	Not reported
Facility Invoice Country:	Not reported
Facility Telephone:	Not reported
Facility Fax:	Not reported
Facility Email:	Not reported
Mailing Address 1:	Not reported
Mailing Country:	Not reported
Other Identifier:	Not reported
Primary SIC Code:	Not reported
Secondary SIC Code:	Not reported
Tertiary SIC Code:	Not reported
Primary NAIC Code:	Not reported
Secondary NAIC Code:	Not reported
Tertiary NAICS Code:	Not reported
GIS Original Coordinate System:	Not reported
GIS Original Datum Code:	Not reported
GIS Current Datum Code:	Not reported
UTM Northing:	Not reported
UTM Easting:	Not reported
UTM Zone:	Not reported
Section/Township/Range:	Not reported
GIS Date Measured:	Not reported
GIS Source Name:	Not reported
GIS Collector Staff Code:	Not reported
GIS Certified Measurement:	No
GPS Receiver Type Name:	Not reported
GPS Receiver Channels:	Not reported
GIS Base Station Name:	Not reported
GIS Base Station Distance:	Not reported
GIS Min Point Positions:	Not reported
GIS Pdrop Mask:	Not reported
GIS Snr Mask:	Not reported
GIS Horizontal Accuracy:	Not reported
GIS Comment:	Not reported
GIS Huc:	Not reported
GIS Planning Segment:	Not reported
GIS Ark Sen Dist:	Not reported
GIS Ark Rep Dist:	Not reported
Created By:	Not reported

Map ID  
 Direction  
 Distance  
 Distance (ft.)  
 Elevation Site

MAP FINDINGS

Database(s) EDR ID Number  
 EPA ID Number

**RAY (Continued)**

**U001222219**

Record Created: 5/15/2005  
 Modified By: Not reported  
 Modified Date: Not reported  
 Primary SIC Desc: Not reported  
 Secondary SIC Desc: Not reported  
 Tertiary SIC Desc: Not reported  
 Primary NAICS Desc: Not reported  
 Secondary NAICS Desc: Not reported  
 Tertiary NAICS Desc: Not reported  
 Latitude Degree: Not reported  
 Latitude Minute: Not reported  
 Latitude Second: Not reported  
 Longitude Degree: Not reported  
 Longitude Minute: Not reported  
 Longitude Second: Not reported  
 Latitude Decimal: Not reported  
 Longitude Decimal: Not reported  
 Comments: New RST; RST Conversion Project 05/15/2005  
 Permit Number: 66000331  
 Permit Issued Date: Not reported  
 Permit Modified Date: Not reported  
 Permit Expiration Date: Not reported  
 Permit Void Date: Not reported  
 Permit Notice of Intent Date: Not reported  
 SW Div Fac Open Closed Code: Not reported  
 SW Div Fac Open Closed Desc: Not reported  
 Permit Post Closure Date: Not reported  
 Permit Media: R  
 Permit Type: Not reported  
 Permit Staff: Not reported  
 Permit Status: Not reported  
 Permit Status Date: Not reported  
 Initial Payment Fee Inventory Number: Not reported  
 Permit Fee Code: Not reported  
 Permit Fee Volume: Not reported  
 Permit Inventory Comment: Not reported  
 Permit Inv Comment Prt: N  
 Permit Inv Single Prt: N  
 Permit Inv Single Lbl: N  
 Permit Contact Name: BILL SMREKER  
 Permit Contact Telephone: 5017838901  
 Permit Mail Address 1: RAY  
 Permit Mail Address 2: 301 SOUTH 10TH  
 Permit Mail City,St,Zip: FORT SMITH, AR 72901  
 Permit Contact Fax Number: Not reported  
 Permit Contact Email Address: Not reported  
 Permit GIS Original Coordinate System: Not reported  
 Permit GIS Original Datum Code: Not reported  
 Permit GIS Current Datum Code: Not reported  
 Permit UTM Northing: Not reported  
 Permit UTM Easting: Not reported  
 Permit UTM Zone: Not reported  
 Permit Section Township Range: Not reported  
 Permit GIS Date Measured: Not reported  
 Permit GIS Source Name: Not reported  
 Permit GIS Collector Staff Code: Not reported  
 Permit GIS Certified Measurement: Not reported

Map ID  
 Direction  
 Distance  
 Distance (ft.)  
 Elevation

MAP FINDINGS

Database(s) EDR ID Number  
 EPA ID Number

**RAY (Continued)**

**U001222219**

Permit GPS Receiver Type Name: Not reported  
 Permit GPS Receiver Cannels: Not reported  
 Permit GIS Base Station Name: Not reported  
 Permit GIS Base Station Distance: Not reported  
 Permit GIS Min Point Positions: Not reported  
 Permit GIS PDOP Mask: Not reported  
 Permit GIS SNR Mask: Not reported  
 Permit GIS Horizontal Accuracy: Not reported  
 Permit GIS Comment: Not reported  
 Permit GIS Huc: Not reported  
 Permit GIS Planning Segment: Not reported  
 Permit GIS Ark Sen Dist: Not reported  
 Permit GIS Ark Rep Dist: Not reported  
 Permit Prior Permit Number: Not reported  
 Permit Other Identifier: Not reported  
 Permit Primary SIC Code: Not reported  
 Permit Secondary SIC Code: Not reported  
 Permit Record Created: 7/28/1987  
 Permit Media Description: RST  
 Permit Type: Not reported  
 Permit Status Description: Not reported  
 Permit Fee Description: Not reported  
 Permit Staff Name: Not reported  
 Permit Latitude Degree: Not reported  
 Permit Latitude Minute: Not reported  
 Permit Latitude Second: Not reported  
 Permit Longitude Degree: Not reported  
 Permit Longitude Minute: Not reported  
 Permit Longitude Second: Not reported  
 Permit Latitude Decimal: Not reported  
 Permit Longitude Decimal: Not reported  
 Permit History: Not reported  
 Permit Comment: Not reported

**UST:**

Facility ID: 66000331	Tank ID: 1
Tank Status: PO 10/1/1988	Install Date: 1/1/1982
Tank Contents: Gasoline	Cerclis Name: Not reported
Tank Material: Steel	Federal Flag: Not reported
GIS Location: Not reported	Entry Date: Not reported
Hazardous: Not reported	Update Date: 11/20/1992
Entry Clerk: Not reported	Location SIC: Not reported
Update Clerk: TERESA	Longitude: Not reported
Date Recieved: 5/7/1986	Contact Title: OWNER
Latitude: Not reported	Certified Title: SECY/TREAS.
Contact Name: BILL SMREKER	Amended: No
Contact Phone: 501-783-8901	Below Ground: Yes
Certified Name: TOM SCOTT	Leak ID Number: Not reported
Date Signed: 5/2/1986	
Above Ground: No	
Lust Flag: No	
No Bill: No	
Capacity in Gallons: 4000	
Number of Compartments: 1	
Site Assesment Date: Not reported	
Site Assessment Leak: Not reported	

Map ID  
 Direction  
 Distance  
 Distance (ft.)  
 Elevation Site

MAP FINDINGS

Database(s) EDR ID Number  
 EPA ID Number

**RAY (Continued)**

**U001222219**

Release Detection:	Unknown
Release Detection Install Date:	Not reported
Tank External Corrosion Protection:	Asphalt
Tank Ext Corrosion Protection Install Date:	Not reported
Pipe Material:	Galvanized Steel
Pipe Type:	Unknown
Piper Release Detection:	Unknown
Pipe Corrosion Protection:	Unknown
Tank Spill and Overfill Protection:	Unknown
Pipe Repaired:	Not reported
Pipe Corrosion Protection:	Unknown
Certificate of Compliance Final Test Date:	Not reported
Certificate of Compliance Test Company Licence:	Not reported
Certificate of Compliance Tester License:	Not reported
Certificate of Compliance Installation Date:	Not reported
Certificate of Compliance Install Company Licence:	Not reported
Certificate of Compliance Installer License:	Not reported
Corrosion Protection:	Not reported
Spill and Overflow:	Not reported
Release Detection:	Not reported
ADEQ Facility ID:	6601136
ADEQ Facility ID (with dash):	66-01136
Date Reg. Cert. Issued:	Not reported
Active Site:	No
Temporarily Down:	Not reported
Temporarily Emptied Date:	Not reported
Permanently Down:	Yes
Permanently Emptied Date:	Not reported
Aboveground in Use:	No
Underground in Use:	No
Inspection with Pix:	No
Inspection with Reports:	No
Owner ID:	002816
Owner Name:	YOUNG, R. A. AND SON
Owner Address:	301 SOUTH 10TH
Owner City,St,Zip:	No
Owner County:	SEBASTIAN
Owner Country:	Not reported
Owner Phone:	501-783-8901
Owner Type:	1
Tank Comments:	Not reported

AST/UST Eligible:

Date Eligible:	Not reported
Transaction Code:	Not reported
Entry Clerk:	Not reported
Entry Date:	Not reported
Update Clerk:	Not reported
Update Data:	Not reported
Eligibility Description:	Not reported

MAP FINDINGS

Map ID  
 Direction  
 Distance  
 Distance (ft.)  
 Elevation

Site

Database(s)

EDR ID Number  
 EPA ID Number

**28**  
**SSW**  
**1/8-1/4**  
**1156 ft.**

**RIVERSIDE FURNITURE PLANT 4-C**  
**819 S 4TH ST**  
**FT SMITH, AR 72902**

**RCRA-SQG** **1000697939**  
**FINDS** **ARD980877708**

**Relative:**  
**Higher**

RCRAInfo:

Owner: RIVERSIDE CORP  
 (479) 785-8113

**Actual:**  
**442 ft.**

EPA ID: ARD980877708

Contact: Not reported

Classification: Small Quantity Generator

TSDF Activities: Not reported

Violation Status: Violations exist

Regulation Violated: Not reported  
 Area of Violation: GENERATOR-OTHER REQUIREMENTS  
 Date Violation Determined: 03/18/1991  
 Actual Date Achieved Compliance: 04/16/1991  
 Enforcement Action: WRITTEN INFORMAL  
 Enforcement Action Date: 03/18/1991  
 Penalty Type: Not reported

There are 1 violation record(s) reported at this site:

<u>Evaluation</u>	<u>Area of Violation</u>	<u>Date of Compliance</u>
Compliance Evaluation Inspection	GENERATOR-OTHER REQUIREMENTS	19910416

FINDS:

Other Pertinent Environmental Activity Identified at Site:  
 RESOURCE CONSERVATION AND RECOVERY ACT INFORMATION SYSTEM

**F29**  
**South**  
**1/8-1/4**  
**1165 ft.**

**PORT CITIES OIL COMPANY, INC.**  
**BULK STORAGE PLANT**  
**FORT SMITH, AR 72903**

**AR LUST** **S101152537**  
**N/A**

**Site 3 of 3 in cluster F**

**Relative:**  
**Lower**

LUST:

**Actual:**  
**439 ft.**

Notification Date: 7/24/1989 2:01:00 PM  
 Notification Name: MARK MOLL  
 Notification Address: JONES, GILBREATH, JACKSON  
 Notification Address2: 401 N. 7TH, P.O. BOX 2023  
 Notification City,St,Zip: FORT SMITH, AR 72902  
 Notification Telephone: 5017827203  
 Facility Address 2: 800 S. 6TH STREET  
 Facility Telephone: 5017836109  
 Facility County: 66  
 Notice Number: 660007  
 Received By: 26232  
 Owner: PORT CITIES OIL CO., INC.  
 Leak Date: 7/18/1989  
 Leak Cause: TO BE DETERMINED.  
 Leak Damage: FREE PRODUCT ON GROUNDWATER; SOIL CONTAMINATION.  
 Leak Volume: Not reported  
 Tech Branch: 5/22/1991  
 AFIN Number: 6600413  
 RST Facility ID: 66000266  
 Lust Tank Type: Aboveground Tank  
 Lust Owner: Not reported



Map ID  
 Direction  
 Distance  
 Distance (ft.)  
 Elevation    Site

MAP FINDINGS

Database(s)    EDR ID Number  
 EPA ID Number

**PORT CITIES OIL COMPANY, INC. (Continued)**

**S101152537**

Lust Discovery: Release Status: Emergency Response: Emergency Response 2: Substance Stored: Damage Description: Hazard Abatement: Remedial Action: Cleanup Initiated: ISC Date: Priority Score: SAR Date: Cap Submit: Public Notify: Cap Approve: NFA Issued: Funding Source: Cleanup Lead: Gis Location: Lust Tank Type 2: RST Modified By: RST Modified Dt: Memo:	PT Assessment Confirmed Not reported Not reported Not reported Not reported Not reported Not reported 10/10/1994 5/22/1991 Not reported Not reported Not reported Not reported 10/10/1994 12/19/1996 Not reported Not reported Not reported Aboveground Tank Not reported Not reported METHOD OF DISCOVERY: ENVIRONMENTAL AUDIT PERFORMED PRIOR TO SALE OF PROPERTY. POLLUTION MANAGEMENT, INC., HAS PERFORMED SITE ASSESSMENT. THEY ARE CURRENTLY PREPARING A PHASE II GROUNDWATER ASSESSMENT PLAN FOR THIS SITE IN ORDER TO DETERMINE ATREATMENT SYSTEM FOR REMEDIATION. 5/22/91 J. ATCHLEY REMEDIATION BY PUMP AND TREAT CURRENTLY UNDERWAY ON THIS SITE. A REVIEW OF THE PROGRESS WAS MADE BY DEPT. PERSONNEL ON SITE 4/18/91. SOME CHANGES WERE REQUESTED IN PC&E LETTER DATED 4/26/91. THEY ARE EXPECTED TO BE IMPLEMENTED BY THE END OF JUNE, 1991. 3/31/92 J. ATCHLEY TWO RECOVERY WELLS ADDED; WATER QUALITY NETWORK ESTABLISHED FOR MONITORING; REMEDIATION EQUIPMENT COMPLETELY REVAMPED. PROJECT LOOKS VERY GOOD. FREE PRODUCT RECOVERY REMAINS HIGH. 12-19-96 (James Atchley) File closed by our No Further Action letter this date.
---	---

**30  
 NNE  
 1/4-1/2  
 1694 ft.**

**HOLIDAY INN (FT SMITH)  
 700 ROGERS AVE.  
 FT. SMITH, AR 72901**

**AR LUST    U003550122  
 AR UST    N/A  
 AR PERMITS**

**Relative:  
 Higher**

**LUST:**

**Actual:  
 442 ft.**

Notification Date: Notification Name: Notification Address: Notification Address2: Notification City,St,Zip: Notification Telephone: Facility Address 2: Facility Telephone: Facility County: Notice Number: Received By: Owner: Leak Date: Leak Cause: Leak Damage: Leak Volume: Tech Branch:	9/19/2001 4:00:00 PM DOUG FORD PMI 3512 S. SHACKLEFORD LITTLE ROCK, AR 72205 5012217122 Not reported 5017831000 66 660113 25785 HOTEL VENTURE LIMITED PARTNERS 9/18/2001 UNKNOWN UNKNOWN Not reported 11/27/2001
--	--

Map ID  
 Direction  
 Distance  
 Distance (ft.)  
 Elevation Site

MAP FINDINGS

Database(s) EDR ID Number  
 EPA ID Number

**HOLIDAY INN (FT SMITH) (Continued)**

**U003550122**

AFIN Number: 6601360  
 RST Facility ID: 66001749  
 Lust Tank Type: Underground Tank  
 Lust Owner: Not reported  
 Lust Discovery: Closure Assessment  
 Release Status: Confirmed  
 Emergency Response: Not reported  
 Emergency Response 2: Not reported  
 Substance Stored: Not reported  
 Damage Description: Not reported  
 Hazard Abatement: Not reported  
 Remedial Action: Not reported  
 Cleanup Initiated: 9/18/2001  
 ISC Date: 12/17/2001  
 Priority Score: Not reported  
 SAR Date: 5/28/2002  
 Cap Submit: Not reported  
 Public Notify: Not reported  
 Cap Approve: Not reported  
 NFA Issued: 3/27/2003  
 Funding Source: Not reported  
 Cleanup Lead: Not reported  
 Gis Location: Not reported  
 Lust Tank Type 2: Underground Tank  
 RST Modified By: Not reported  
 RST Modified Dt: Not reported

Memo: METHOD OF DISCOVERY: PRODUCT WAS DISCOVERED IN A BORING PLACED NEAR THE TANK FOR CLOSURE IN PLACE. TANK TO BE REMOVED 09-24-01 BEARD CONFIRMED RELEASE. DISCOVERED DURING IN-PLACE TANK CLOSURE WHERE THE BORINGS INDICATED RELEASE. 11-05-01 BEARD SOIL SAMPLES FROM TANK CLOSURE ABOVE OUR GUIDELINES. REFERRED TO TECH BRANCH. 11/27/01 (James Atchley) Casefile opened with the Technical Branch this date. 12/17/01 (James Atchley) Free product site. LSA according to the guideline requested. 01/23/02 W.PAES TRUST FUND ELIGIBLE. LETTER DATED 01/08/02. 1/25/02 (James Atchley) Office meeting with consultant. Proposal put forth to re-visit the site check. 1/31/02 (James Atchley) Written follow-up proposal to evaluate the perched groundwater. 4/15/02 (James Atchley) Our approval for the follow-up proposal. Report by 5/31. 5/28/02 (James Atchley) Follow-up site check information submitted. Significant release not indicated. Site close-out requested, report by 6/28. 6/28/02 (James Atchley) MW decom reported out, but soils still remain to be dealt with. 8/7/02 (James Atchley) Our letter this date requesting a workplan for soils disposal, by 9/6. 9/6/02 (James Atchley) Cost estimate delivered. 12/4/02 (James Atchley) Workplan well overpriced. Revised plan with more details requested, by 12/31. 1/2/03 (James Atchley) Letter from O/O requesting an additional month due to holidays. 2/20/03 (James Atchley) Level 2 enforcement action (reminder letter). Response by 3/28. 3/26/03 (James Atchley) Final waste soils disposition reported out. The soils went to WMI-Muskogee. 3/27/03 (James Atchley) File closed by our No Further Action letter.

**PERMIT:**

Facility Type Desc: Standard  
 Alternate Facility Name: Not reported  
 Facility Status Code: A  
 AFIN: 6601360  
 AFIN Status Date: Not reported  
 AFIN Status Desc: Active

Map ID  
 Direction  
 Distance  
 Distance (ft.)  
 Elevation Site

MAP FINDINGS

Database(s) EDR ID Number  
 EPA ID Number

**HOLIDAY INN (FT SMITH) (Continued)**

**U003550122**

Type Description:	STD
Owner Name:	HOTEL VENTURE LIMITED PARTNERSHI
Owner ID:	007846
Secondary Facility Address:	Not reported
Facility Invoice Billing Month:	Not reported
Facility Invoice Phone Number:	Not reported
Facility Invoice Comments:	Not reported
Facility Invoice Address:	Not reported
Facility Invoice City,St,Zip:	Not reported
Facility Invoice Country:	Not reported
Facility Telephone:	Not reported
Facility Fax:	Not reported
Facility Email:	Not reported
Mailing Address 1:	Not reported
Mailing Country:	Not reported
Other Identifier:	Not reported
Primary SIC Code:	Not reported
Secondary SIC Code:	Not reported
Tertiary SIC Code:	Not reported
Primary NAIC Code:	Not reported
Secondary NAIC Code:	Not reported
Tertiary NAICS Code:	Not reported
GIS Original Coordinate System:	Not reported
GIS Original Datum Code:	Not reported
GIS Current Datum Code:	Not reported
UTM Northing:	Not reported
UTM Easting:	Not reported
UTM Zone:	Not reported
Section/Township/Range:	Not reported
GIS Date Measured:	Not reported
GIS Source Name:	Not reported
GIS Collector Staff Code:	Not reported
GIS Certified Measurement:	No
GPS Receiver Type Name:	Not reported
GPS Receiver Channels:	Not reported
GIS Base Station Name:	Not reported
GIS Base Station Distance:	Not reported
GIS Min Point Positions:	Not reported
GIS Pdrop Mask:	Not reported
GIS Snr Mask:	Not reported
GIS Horizontal Accuracy:	Not reported
GIS Comment:	Not reported
GIS Huc:	Not reported
GIS Planning Segment:	Not reported
GIS Ark Sen Dist:	Not reported
GIS Ark Rep Dist:	Not reported
Created By:	Not reported
Record Created:	5/15/2005
Modified By:	Not reported
Modified Date:	Not reported
Primary SIC Desc:	Not reported
Secondary SIC Desc:	Not reported
Tertiary SIC Desc:	Not reported
Primary NAICS Desc:	Not reported
Secondary NAICS Desc:	Not reported
Tertiary NAICS Desc:	Not reported
Latitude Degree:	Not reported

Map ID  
Direction  
Distance  
Distance (ft.)  
Elevation Site

MAP FINDINGS

Database(s) EDR ID Number  
EPA ID Number

**HOLIDAY INN (FT SMITH) (Continued)**

**U003550122**

Latitude Minute: Not reported  
Latitude Second: Not reported  
Longitude Degree: Not reported  
Longitude Minute: Not reported  
Longitude Second: Not reported  
Latitude Decimal: Not reported  
Longitude Decimal: Not reported  
Comments: New RST; RST Conversion Project 05/15/2005  
Permit Number: 66001748  
Permit Issued Date: Not reported  
Permit Modified Date: Not reported  
Permit Expiration Date: Not reported  
Permit Void Date: Not reported  
Permit Notice of Intent Date: Not reported  
SW Div Fac Open Closed Code: Not reported  
SW Div Fac Open Closed Desc: Not reported  
Permit Post Closure Date: Not reported  
Permit Media: R  
Permit Type: Not reported  
Permit Staff: Not reported  
Permit Status: Not reported  
Permit Status Date: Not reported  
Initial Payment Fee Inventory Number: Not reported  
Permit Fee Code: Not reported  
Permit Fee Volume: Not reported  
Permit Inventory Comment: Not reported  
Permit Inv Comment Prt: N  
Permit Inv Single Prt: N  
Permit Inv Single Lbl: N  
Permit Contact Name: BOB WILSON/STEVE COB  
Permit Contact Telephone: 5017831000  
Permit Mail Address 1: HOLIDAY INN FT. SMITH  
Permit Mail Address 2: 700 ROGERS AVENUE  
Permit Mail City,St,Zip: FT. SMITH, AR 72901  
Permit Contact Fax Number: Not reported  
Permit Contact Email Address: Not reported  
Permit GIS Original Coordinate System: Not reported  
Permit GIS Original Datum Code: Not reported  
Permit GIS Current Datum Code: Not reported  
Permit UTM Northing: Not reported  
Permit UTM Easting: Not reported  
Permit UTM Zone: Not reported  
Permit Section Township Range: Not reported  
Permit GIS Date Measured: Not reported  
Permit GIS Source Name: Not reported  
Permit GIS Collector Staff Code: Not reported  
Permit GIS Certified Measurment: Not reported  
Permit GPS Receiver Type Name: Not reported  
Permit GPS Receiver Cannels: Not reported  
Permit GIS Base Station Name: Not reported  
Permit GIS Base Station Distance: Not reported  
Permit GIS Min Point Positions: Not reported  
Permit GIS PDOP Mask: Not reported  
Permit GIS SNR Mask: Not reported  
Permit GIS Hoizontal Accuracy: Not reported  
Permit GIS Comment: Not reported  
Permit GIS Huc: Not reported

Map ID  
 Direction  
 Distance  
 Distance (ft.)  
 Elevation    Site

MAP FINDINGS

Database(s)    EDR ID Number  
 EPA ID Number

**HOLIDAY INN (FT SMITH) (Continued)**

**U003550122**

Permit GIS Planning Segment:    Not reported  
 Permit GIS Ark Sen Dist:        Not reported  
 Permit GIS Ark Rep Dist:        Not reported  
 Permit Prior Permit Number:    Not reported  
 Permit Other Identifier:         Not reported  
 Permit Primary SIC Code:        Not reported  
 Permit Secondary SIC Code:     Not reported  
 Permit Record Created:         2/6/1998  
 Permit Media Description:        RST  
 Permit Type:                      Not reported  
 Permit Status Description:      Not reported  
 Permit Fee Description:         Not reported  
 Permit Staff Name:              Not reported  
 Permit Latitude Degree:         Not reported  
 Permit Latitude Minute:         Not reported  
 Permit Latitude Second:         Not reported  
 Permit Longitude Degree:        Not reported  
 Permit Longitude Minute:        Not reported  
 Permit Longitude Second:        Not reported  
 Permit Latitude Decimal:        Not reported  
 Permit Longitude Decimal:      Not reported  
 Permit History:                  Not reported  
 Permit Comment: Not reported

Permit Number:                    66001749  
 Permit Issued Date:              Not reported  
 Permit Modified Date:          Not reported  
 Permit Expiration Date:        Not reported  
 Permit Void Date:                Not reported  
 Permit Notice of Intent Date:   Not reported  
 SW Div Fac Open Closed Code:   Not reported  
 SW Div Fac Open Closed Desc:   Not reported  
 Permit Post Closure Date:      Not reported  
 Permit Media:                    R  
 Permit Type:                      Not reported  
 Permit Staff:                    Not reported  
 Permit Status:                   Not reported  
 Permit Status Date:             Not reported  
 Initial Payment Fee Inventory Number: Not reported  
 Permit Fee Code:                Not reported  
 Permit Fee Volume:              Not reported  
 Permit Inventory Comment:      Not reported  
 Permit Inv Comment Prt:        N  
 Permit Inv Single Prt:          N  
 Permit Inv Single Lbl:          N  
 Permit Contact Name:            STEVE COBB  
 Permit Contact Telephone:      5017831000  
 Permit Mail Address 1:         HOLIDAY INN (FT SMITH)  
 Permit Mail Address 2:         700 ROGERS AVE.  
 Permit Mail City,St,Zip:        FT. SMITH, AR 72901  
 Permit Contact Fax Number:     Not reported  
 Permit Contact Email Address:   Not reported  
 Permit GIS Original Coordinate System: Not reported  
 Permit GIS Original Datum Code: Not reported  
 Permit GIS Current Datum Code: Not reported  
 Permit UTM Northing:            Not reported  
 Permit UTM Easting:             Not reported

Map ID  
 Direction  
 Distance  
 Distance (ft.)  
 Elevation

MAP FINDINGS

**HOLIDAY INN (FT SMITH) (Continued)**

EDR ID Number  
 EPA ID Number

Database(s)

**U003550122**

Permit UTM Zone:	Not reported
Permit Section Township Range:	Not reported
Permit GIS Date Measured:	Not reported
Permit GIS Source Name:	Not reported
Permit GIS Collector Staff Code:	Not reported
Permit GIS Certified Measurement:	Not reported
Permit GPS Receiver Type Name:	Not reported
Permit GPS Receiver Channels:	Not reported
Permit GIS Base Station Name:	Not reported
Permit GIS Base Station Distance:	Not reported
Permit GIS Min Point Positions:	Not reported
Permit GIS PDOP Mask:	Not reported
Permit GIS SNR Mask:	Not reported
Permit GIS Horizontal Accuracy:	Not reported
Permit GIS Comment:	Not reported
Permit GIS Huc:	Not reported
Permit GIS Planning Segment:	Not reported
Permit GIS Ark Sen Dist:	Not reported
Permit GIS Ark Rep Dist:	Not reported
Permit Prior Permit Number:	Not reported
Permit Other Identifier:	Not reported
Permit Primary SIC Code:	Not reported
Permit Secondary SIC Code:	Not reported
Permit Record Created:	3/17/1998
Permit Media Description:	RST
Permit Type:	Not reported
Permit Status Description:	Not reported
Permit Fee Description:	Not reported
Permit Staff Name:	Not reported
Permit Latitude Degree:	Not reported
Permit Latitude Minute:	Not reported
Permit Latitude Second:	Not reported
Permit Longitude Degree:	Not reported
Permit Longitude Minute:	Not reported
Permit Longitude Second:	Not reported
Permit Latitude Decimal:	Not reported
Permit Longitude Decimal:	Not reported
Permit History:	Not reported
Permit Comment:	Not reported

**UST:**

Facility ID:	66001749
Tank Status:	PO 9/27/2001
Tank Contents:	Diesel
Tank Material:	Unknown
GIS Location:	Not reported
Hazardous:	Not reported
Entry Clerk:	MARSH
Update Clerk:	MARSH
Date Received:	11/30/2001
Latitude:	Not reported
Contact Name:	STEVE COBB
Contact Phone:	501-783-1000
Certified Name:	STEVE COBB
Date Signed:	11/30/2001
Above Ground:	No

Tank ID:	1
Install Date:	1/1/1986
Cerclis Name:	Not reported
Federal Flag:	Not reported
Entry Date:	3/17/1998
Update Date:	12/4/2001
Location SIC:	Not reported
Longitude:	Not reported
Contact Title:	GEN. MANAGER
Certified Title:	GEN. MANAGER
Amended:	Yes
Below Ground:	Yes

Map ID  
 Direction  
 Distance  
 Distance (ft.)  
 Elevation Site

MAP FINDINGS

Database(s) EDR ID Number  
 EPA ID Number

**HOLIDAY INN (FT SMITH) (Continued)**

**U003550122**

Lust Flag:	Yes	Leak ID Number:	66-0113
No Bill:	No		
Capacity in Gallons:			560
Number of Compartments:			1
Site Assessment Date:			Not reported
Site Assessment Leak:			No
Release Detection:			Ground Water Monitoring
Release Detection Install Date:			Not reported
Tank External Corrosion Protection:			Unknown
Tank Ext Corrosion Protection Install Date:			Not reported
Pipe Material:			Unknown
Pipe Type:			Unknown
Piper Release Detection:			Unknown
Pipe Corrosion Protection:			Unknown
Tank Spill and Overfill Protection:			Unknown
Pipe Repaired:			Not reported
Pipe Corrosion Protection:			Unknown
Certificate of Compliance Final Test Date:			Not reported
Certificate of Compliance Test Company Licence:			Not reported
Certificate of Compliance Tester License:			Not reported
Certificate of Compliance Installation Date:			Not reported
Certificate of Compliance Install Company Licence:			Not reported
Certificate of Compliance Installer License:			Not reported
Corrosion Protection:			Not reported
Spill and Overflow:			Not reported
Release Detection:			Not reported
ADEQ Facility ID:			6601360
ADEQ Facility ID (with dash):			66-01360
Date Reg. Cert. Issued:			5/28/1998
Active Site:			No
Temporarily Down:			Not reported
Temporarily Emptied Date:			Not reported
Permanently Down:			Yes
Permanently Emptied Date:			Not reported
Aboveground in Use:			No
Underground in Use:			No
Inspection with Pix:			No
Inspection with Reports:			No
Owner ID:			007846
Owner Name:			HOTEL VENTURE LIMITED PARTNERSHI
Owner Address:			700 ROGERS AVENUE
Owner City,St,Zip:			No
Owner County:			Not reported
Owner Country:			Not reported
Owner Phone:			214-954-4100
Owner Type:			1
Tank Comments:	Not reported		

AST/UST Eligible:

Date Eligible:	Not reported
Transaction Code:	Not reported
Entry Clerk:	Not reported
Entry Date:	Not reported
Update Clerk:	Not reported
Update Data:	Not reported
Eligibility Description:	Not reported

MAP FINDINGS

Map ID  
 Direction  
 Distance  
 Distance (ft.)  
 Elevation

Site

Database(s)

EDR ID Number  
 EPA ID Number

**31**  
**NNW**  
**1/4-1/2**  
**1782 ft.**

**US FORGECRAFT INC**  
**END OF SO 3RD ST**  
**FT SMITH, AR 72902**

**CERCLIS** 1000399207  
**RCRA-SQG** ARD006341747  
**FINDS**  
**RCRA-TSDF**  
**CORRACTS**

**Relative:**  
**Lower**

CERCLIS Classification Data:

**Actual:**  
**433 ft.**

Federal Facility: Not a Federal Facility  
 Non NPL Status: Referred to Removal - Further Assessment Needed  
 NPL Status: Not on the NPL  
 Site Description: HAZARDOUS WASTE STORAGE FACILITY WITH AKDPC& E PERMIT. ENVIRONMENTAL PRIORITIES INITIATIVE SITE. Site removed from archived list for Site Inspection and possible removal because of potential threat to human health and environment. Site has been abandoned and ADEQ is stabilizing site to get rid of all chemical left on-site.

CERCLIS Assessment History:

Assessment:	DISCOVERY	Completed:	06/01/1990
Assessment:	PRELIMINARY ASSESSMENT	Completed:	10/01/1990
Assessment:	ARCHIVE SITE	Completed:	10/01/1990
Assessment:	SITE UNARCHIVED	Completed:	06/02/2004
Assessment:	NON-NPL PRP SEARCH	Completed:	07/29/2005

CERCLIS Site Status:

Not reported

CERCLIS Alias Name(s):

UNITED STATES FORGECRAFT CORPORATION

CORRACTS Data:

EPA Id: ARD006341747  
 Region: 06  
 Area Name: ENTIRE FACILITY  
 Actual Date: 07/22/1999  
 Corrective Action: CA200 - RFI Approved  
 2002 NAICS Title: Iron and Steel Forging

EPA Id: ARD006341747  
 Region: 06  
 Area Name: ENTIRE FACILITY  
 Actual Date: 08/11/1998  
 Corrective Action: CA150 - RFI Workplan Approved  
 2002 NAICS Title: Iron and Steel Forging

EPA Id: ARD006341747  
 Region: 06  
 Area Name: ENTIRE FACILITY  
 Actual Date: 08/19/1997  
 Corrective Action: CA050 - RFA Completed  
 2002 NAICS Title: Iron and Steel Forging

EPA Id: ARD006341747  
 Region: 06  
 Area Name: ENTIRE FACILITY  
 Actual Date: 08/19/1997  
 Corrective Action: CA070YE - RFA Determination Of Need For An RFI, RFI is Necessary  
 2002 NAICS Title: Iron and Steel Forging

EPA Id: ARD006341747  
 Region: 06  
 Area Name: ENTIRE FACILITY  
 Actual Date: 11/18/1998



Map ID  
Direction  
Distance  
Distance (ft.)  
Elevation

MAP FINDINGS

**US FORGECRAFT INC (Continued)**

EDR ID Number  
EPA ID Number

Database(s)

**1000399207**

Corrective Action: CA075LO - CA Prioritization, Facility or area was assigned a low corrective action priority

2002 NAICS Title: Iron and Steel Forging

[Click this hyperlink](#) while viewing on your computer to access 1 additional CORRACTS record(s) in the EDR Site Report.

RCRAInfo Corrective Action Summary:

Event: RFI Approved  
Event Date: 07/22/1999

Event: RFI Imposition  
Event Date: 12/28/1998

Event: CA Prioritization, Facility or area was assigned a low corrective action priority.  
Event Date: 11/18/1998

Event: RFI Workplan Approved  
Event Date: 08/11/1998

Event: RFA Completed  
Event Date: 08/19/1997

Event: RFA Determination Of Need For An RFI, RFI is Necessary;  
Event Date: 08/19/1997

RCRAInfo:

Owner: MONNICH DAVID H  
(479) 782-8651  
EPA ID: ARD006341747  
Contact: MARTY WALDROP  
(479) 782-8651

Classification: TSDF  
TSDF Activities: Not reported

Violation Status: Violations exist

Regulation Violated: REG 23 265.174  
Area of Violation: GENERATOR-SQG REQUIREMENTS  
Date Violation Determined: 09/27/2002  
Actual Date Achieved Compliance: 11/19/2002

Enforcement Action: WRITTEN INFORMAL  
Enforcement Action Date: 09/27/2002  
Penalty Type: Not reported

Regulation Violated: REG 23 265.173(a)  
Area of Violation: GENERATOR-SQG REQUIREMENTS  
Date Violation Determined: 09/27/2002  
Actual Date Achieved Compliance: 11/19/2002

Enforcement Action: WRITTEN INFORMAL  
Enforcement Action Date: 09/27/2002  
Penalty Type: Not reported

Regulation Violated: REG 23 265.273(b)  
Area of Violation: GENERATOR-SQG REQUIREMENTS  
Date Violation Determined: 09/27/2002  
Actual Date Achieved Compliance: 11/19/2002

Enforcement Action: WRITTEN INFORMAL  
Enforcement Action Date: 09/27/2002

Map ID  
Direction  
Distance  
Distance (ft.)  
Elevation Site

MAP FINDINGS

Database(s)  
EDR ID Number  
EPA ID Number

**US FORGECRAFT INC (Continued)**

**1000399207**

Penalty Type: Not reported  
Regulation Violated: REG 23 265.16 BY 262.34(A)(4)  
Area of Violation: TRANSPORTER-GENERAL REQUIREMENTS  
Date Violation Determined: 09/16/1999  
Actual Date Achieved Compliance: 03/02/2001  
Enforcement Action: WRITTEN INFORMAL  
Enforcement Action Date: 09/27/1999  
Penalty Type: Not reported  
Regulation Violated: REG 23 265.51 BY 262.34(C)(4)  
Area of Violation: TSD-CONTINGENCY PLAN REQUIREMENTS  
Date Violation Determined: 09/16/1999  
Actual Date Achieved Compliance: 03/02/2001  
Enforcement Action: WRITTEN INFORMAL  
Enforcement Action Date: 09/27/1999  
Penalty Type: Not reported  
Regulation Violated: ADEQ CAO 98-159 PARAGRAPH 2  
Area of Violation: GENERATOR-OTHER REQUIREMENTS  
Date Violation Determined: 09/16/1999  
Actual Date Achieved Compliance: 03/02/2001  
Enforcement Action: WRITTEN INFORMAL  
Enforcement Action Date: 09/27/1999  
Penalty Type: Not reported  
Regulation Violated: REG 23 SEC 265.171  
Area of Violation: TSD-CONTAINERS REQUIREMENTS  
Date Violation Determined: 05/20/1997  
Actual Date Achieved Compliance: 11/18/1998  
Enforcement Action: ESCALATED ORDER  
Enforcement Action Date: 03/11/1997  
Penalty Type: Final Monetary Penalty  
Enforcement Action: FINAL 3008(A) COMPLIANCE ORDER  
Enforcement Action Date: 11/18/1998  
Penalty Type: Final Monetary Penalty  
Regulation Violated: REG 23 SEC 265 SUBSEC J  
Area of Violation: TSD-TANKS REQUIREMENTS  
Date Violation Determined: 05/20/1997  
Actual Date Achieved Compliance: 11/18/1998  
Enforcement Action: ESCALATED ORDER  
Enforcement Action Date: 03/11/1997  
Penalty Type: Proposed Monetary Penalty  
Enforcement Action: FINAL 3008(A) COMPLIANCE ORDER  
Enforcement Action Date: 11/18/1998  
Penalty Type: Proposed Monetary Penalty  
Regulation Violated: REG 23 SEC 262.12  
Area of Violation: GENERATOR-PRE-TRANSPORT REQUIREMENTS  
Date Violation Determined: 06/25/1996  
Actual Date Achieved Compliance: 05/12/1997  
Enforcement Action: WRITTEN INFORMAL  
Enforcement Action Date: 09/16/1996  
Penalty Type: Not reported  
Regulation Violated: REG 23 SEC 262.34(a)(2)

Map ID  
Direction  
Distance  
Distance (ft.)  
Elevation Site

MAP FINDINGS

Database(s) EDR ID Number  
EPA ID Number

**US FORGECRAFT INC (Continued)**

**1000399207**

Area of Violation: GENERATOR-OTHER REQUIREMENTS  
Date Violation Determined: 06/25/1996  
Actual Date Achieved Compliance: 05/12/1997  
Enforcement Action: WRITTEN INFORMAL  
Enforcement Action Date: 09/16/1996  
Penalty Type: Not reported  
Regulation Violated: REG 23 SEC 265.173(a)  
Area of Violation: GENERATOR-PRE-TRANSPORT REQUIREMENTS  
Date Violation Determined: 06/25/1996  
Actual Date Achieved Compliance: 05/12/1997  
Enforcement Action: WRITTEN INFORMAL  
Enforcement Action Date: 09/16/1996  
Penalty Type: Not reported  
Regulation Violated: REG 23 SEC 262.34(a)(3)  
Area of Violation: GENERATOR-OTHER REQUIREMENTS  
Date Violation Determined: 06/25/1996  
Actual Date Achieved Compliance: 05/12/1997  
Enforcement Action: WRITTEN INFORMAL  
Enforcement Action Date: 09/16/1996  
Penalty Type: Not reported  
Regulation Violated: REG 23 SEC 262.34(c)(1)(II)  
Area of Violation: GENERATOR-PRE-TRANSPORT REQUIREMENTS  
Date Violation Determined: 06/25/1996  
Actual Date Achieved Compliance: 05/12/1997  
Enforcement Action: WRITTEN INFORMAL  
Enforcement Action Date: 09/16/1996  
Penalty Type: Not reported  
Regulation Violated: REG 23 SEC 265.174  
Area of Violation: GENERATOR-PRE-TRANSPORT REQUIREMENTS  
Date Violation Determined: 06/25/1996  
Actual Date Achieved Compliance: 05/12/1997  
Enforcement Action: WRITTEN INFORMAL  
Enforcement Action Date: 09/16/1996  
Penalty Type: Not reported  
Regulation Violated: REG 23 SEC 270.1(c)  
Area of Violation: GENERATOR-OTHER REQUIREMENTS  
Date Violation Determined: 06/25/1996  
Actual Date Achieved Compliance: 11/18/1998  
Enforcement Action: FINAL 3008(A) COMPLIANCE ORDER  
Enforcement Action Date: 11/18/1998  
Penalty Type: Final Monetary Penalty  
Enforcement Action: ESCALATED ORDER  
Enforcement Action Date: 03/11/1997  
Penalty Type: Final Monetary Penalty  
Regulation Violated: REG 23 SEC 262.12  
Area of Violation: GENERATOR-OTHER REQUIREMENTS  
Date Violation Determined: 06/25/1996  
Actual Date Achieved Compliance: 11/18/1998  
Enforcement Action: FINAL 3008(A) COMPLIANCE ORDER  
Enforcement Action Date: 11/18/1998

Map ID  
 Direction  
 Distance  
 Distance (ft.)  
 Elevation Site

MAP FINDINGS

Database(s) EDR ID Number  
 EPA ID Number

**US FORGECRAFT INC (Continued)**

**1000399207**

Penalty Type:	Final Monetary Penalty
Enforcement Action:	ESCALATED ORDER
Enforcement Action Date:	03/11/1997
Penalty Type:	Final Monetary Penalty
Regulation Violated:	REG 23 SEC 265.31
Area of Violation:	GENERATOR-PRE-TRANSPORT REQUIREMENTS
Date Violation Determined:	06/25/1996
Actual Date Achieved Compliance:	11/18/1998
Enforcement Action:	FINAL 3008(A) COMPLIANCE ORDER
Enforcement Action Date:	11/18/1998
Penalty Type:	Final Monetary Penalty
Enforcement Action:	ESCALATED ORDER
Enforcement Action Date:	03/11/1997
Penalty Type:	Final Monetary Penalty
Regulation Violated:	REG 23 SEC 265.51
Area of Violation:	GENERATOR-PRE-TRANSPORT REQUIREMENTS
Date Violation Determined:	06/25/1995
Actual Date Achieved Compliance:	05/12/1997
Enforcement Action:	WRITTEN INFORMAL
Enforcement Action Date:	09/16/1996
Penalty Type:	Not reported
Regulation Violated:	Not reported
Area of Violation:	GENERATOR-ALL REQUIREMENTS (OVERSIGHT)
Date Violation Determined:	09/26/1986
Actual Date Achieved Compliance:	01/26/1988
Enforcement Action:	FINAL 3008(A) COMPLIANCE ORDER
Enforcement Action Date:	03/04/1987
Penalty Type:	Not reported
Enforcement Action:	INITIAL 3008(A) COMPLIANCE ORDER
Enforcement Action Date:	01/08/1987
Penalty Type:	Not reported
Regulation Violated:	Not reported
Area of Violation:	GENERATOR-ALL REQUIREMENTS (OVERSIGHT)
Date Violation Determined:	10/15/1985
Actual Date Achieved Compliance:	10/30/1985
Enforcement Action:	WRITTEN INFORMAL
Enforcement Action Date:	10/18/1985
Penalty Type:	Not reported
Regulation Violated:	Not reported
Area of Violation:	GENERATOR-ALL REQUIREMENTS (OVERSIGHT)
Date Violation Determined:	08/23/1985
Actual Date Achieved Compliance:	12/18/1985
Enforcement Action:	WRITTEN INFORMAL
Enforcement Action Date:	08/26/1985
Penalty Type:	Not reported
Regulation Violated:	Not reported
Area of Violation:	GENERATOR-ALL REQUIREMENTS (OVERSIGHT)
Date Violation Determined:	03/01/1984
Actual Date Achieved Compliance:	04/23/1984
Enforcement Action:	WRITTEN INFORMAL

Map ID  
 Direction  
 Distance  
 Distance (ft.)  
 Elevation

MAP FINDINGS

EDR ID Number  
 EPA ID Number

---

**US FORGECRAFT INC (Continued)**

**1000399207**

Enforcement Action Date: 03/05/1984  
 Penalty Type: Not reported

Penalty Summary:

Penalty Description	Penalty Date	Penalty Amount	Lead Agency
Proposed Monetary Penalty	3/11/1997	33750	STATE

There are 22 violation record(s) reported at this site:

<u>Evaluation</u>	<u>Area of Violation</u>	<u>Date of Compliance</u>
Compliance Evaluation Inspection	GENERATOR-SQG REQUIREMENTS	20021119
	GENERATOR-SQG REQUIREMENTS	20021119
	GENERATOR-SQG REQUIREMENTS	20021119
Compliance Evaluation Inspection	TRANSPORTER-GENERAL REQUIREMENTS	20010302
	TSD-CONTINGENCY PLAN REQUIREMENTS	20010302
	GENERATOR-OTHER REQUIREMENTS	20010302
Not a Significant Non-Complier (SNC)	GENERATOR-OTHER REQUIREMENTS	19981118
	GENERATOR-PRE-TRANSPORT REQUIREMENTS	19981118
	GENERATOR-OTHER REQUIREMENTS	19981118
	TSD-CONTAINERS REQUIREMENTS	19981118
	TSD-TANKS REQUIREMENTS	19981118
A Significant Non-Complier (SNC)	TSD-CONTAINERS REQUIREMENTS	19981118
	TSD-TANKS REQUIREMENTS	19981118
Sampling Inspection	GENERATOR-OTHER REQUIREMENTS	19981118
	GENERATOR-PRE-TRANSPORT REQUIREMENTS	19981118
	GENERATOR-OTHER REQUIREMENTS	19981118
	TSD-CONTAINERS REQUIREMENTS	19981118
	TSD-TANKS REQUIREMENTS	19981118
A Significant Non-Complier (SNC)	GENERATOR-OTHER REQUIREMENTS	19981118
	GENERATOR-PRE-TRANSPORT REQUIREMENTS	19981118
	GENERATOR-OTHER REQUIREMENTS	19981118
Compliance Evaluation Inspection	GENERATOR-PRE-TRANSPORT REQUIREMENTS	19970512
	GENERATOR-PRE-TRANSPORT REQUIREMENTS	19970512
	GENERATOR-OTHER REQUIREMENTS	19970512
	GENERATOR-PRE-TRANSPORT REQUIREMENTS	19970512
	GENERATOR-PRE-TRANSPORT REQUIREMENTS	19970512
	GENERATOR-OTHER REQUIREMENTS	19970512
	GENERATOR-OTHER REQUIREMENTS	19970512
	GENERATOR-PRE-TRANSPORT REQUIREMENTS	19981118
	GENERATOR-OTHER REQUIREMENTS	19981118
Financial Record Review	GENERATOR-ALL REQUIREMENTS (OVERSIGHT)	19880126
Financial Record Review	GENERATOR-ALL REQUIREMENTS (OVERSIGHT)	19851030
Financial Record Review	GENERATOR-ALL REQUIREMENTS (OVERSIGHT)	19851218
Financial Record Review	GENERATOR-ALL REQUIREMENTS (OVERSIGHT)	19840423

**FINDS:**

Other Pertinent Environmental Activity Identified at Site:  
 NATIONAL COMPLIANCE DATABASE SYSTEM  
 RESOURCE CONSERVATION AND RECOVERY ACT INFORMATION SYSTEM  
 TOXIC CHEMICAL RELEASE INVENTORY SYSTEM

MAP FINDINGS

Map ID  
 Direction  
 Distance  
 Distance (ft.)  
 Elevation

Site

Database(s)

EDR ID Number  
 EPA ID Number

**32**  
**North**  
**1/2-1**  
**4371 ft.**

**FORT SMITH GAS AND LIGHT CO**  
**NWC NORTH C STREET AND N 1ST STREET**  
**FORT SMITH, AR 72901**

**Manufactured Gas Plants**

**1008408952**  
**N/A**

**Relative:**  
**Lower**

Alternate Name: FORT SMITH AND VAN BUREN LIGHT AND TRANSIT CO; FT. SMITH  
 LIGHT AND TRACTION CO; OKLAHOMA GAS AND ELECTRIC.

**Actual:**  
**423 ft.**

ORPHAN SUMMARY

City	EDR ID	Site Name	Site Address	Zip	Database(s)
ARKOMA	U001883514	BROOKS GROCERY	HWY 9	74901	OK LUST, OK UST, OK HIST UST
FORT SMITH	S105758124	ARKLA INDUSTRIAL PARK	HIGHWAY 45 AND ZERO STREET	72901	AR BROWNFIELDS, AR INST CONTR
FORT SMITH	S106735280	E-Z MART #193	7920 HWY 71 S.	72901	AR LUST
FT SMITH	1001492750	B & M AUTOMOTIVE REPAIR INC	1910 S ZERO BLDG C	72901	RCRA-SQG, FINDS
FT. SMITH	A100040874	L.W. CONSTRUCTION	2222 E. HWY 45	72901	AR AST
ROLAND	S103840292	CLOSED STATION	ROUTE 1, BOX 1132	74954	OK LUST
ROLAND	S103576823	OLD WEST RESTAURANT	INTERSECTION OF HWY 64 / I-40	74954	OK LUST
SPRINGDALE	U001222644	BIG D ENTERPRISES, INC.	HIGHWAY 71 NORTH	72901	AR UST, AR PERMITS

### EDR ZIP Code Scan Report

ZIP	EDR-ID	Facility ID	Name	Address	Map/Dir/Dist	City	State	Databases
** - Indicates location may or may not be in requested radius. Site has not been assigned a latitude/longitude coordinate. Further review recommended.								
72901	952754350				**	OZARK	AR	ERNS
72901	952754351				**	OZARK	AR	ERNS
72901	97384456				**	FORTSMITH	AR	ERNS
72901	S100001970		FT SMITH, CITY OF 12-13-93			FORT SMITH	AR	SWF/LF
72901	S101273327		OK FEED MILL - B STREET		**	FORT SMITH	AR	SLUDGE, PERMITS
72901	S106417677		BASIN DEVELOPMENT		**	FORT SMITH	AR	PERMITS
72901	S106418274		SUTTON PRODUCTS		**	FORT SMITH	AR	PERMITS
72901	S106418499		ACME BRICK COMPANY MINE		**	FORT SMITH	AR	PERMITS
72901	S107150600		7-ELEVEN		**	FT. SMITH	AR	LUST
72901	S105216181			2200 NORTH "B" STREET		FORT SMITH	AR	SPILLS
72901	U003240062	66001747	SCOTT MOTOR COMPANY, INC.	701 NORTH "B" STREET		FORT SMITH	AR	PERMITS, UST
72901	U001222121	66000189	FARMER'S CO-OP SERVICE CENTER	925 SOUTH "B" STREET	D, East, 1/8 - 1/4	FORT SMITH	AR	PERMITS, UST
72901	S105214578			24 N. "D" ST.		FORT SMITH	AR	SPILLS
72901	A100040876	66001668	OK INDUSTRIES INC	711 SOUTH "D" STREET	7, SE, 0 - 1/8	FORT SMITH	AR	AST
72901	U001222155	66000235	MIDWEST LUMBER	916 SOUTH "D"	17, ESE, 1/8 - 1/4	FORT SMITH	AR	PERMITS, UST
72901	S106412171	66000109	SPARKS REGIONAL MEDICAL CENTER	1311 SOUTH "I" STREET		FORT SMITH	AR	ENFORCEMENT, AST
72901	U001222057	66000109	SPARKS REGIONAL MEDICAL CENTER	1311 SOUTH "I" STREET		FORT SMITH	AR	UST
72901	U001904745	66000087	I - STREET MOBIL	SOUTH "I" STREET	**	FORT SMITH	AR	PERMITS, UST
72901	U001904916	66001683	HEALTHSOUTH REHAB HOSPL/FT SMI	1401 SOUTH "J" STREET		FORT SMITH	AR	PERMITS, UST
72901	S106164804	275	FOREST CRAFT WOOD FIBER	201 NORTH "J" STREET		FORT SMITH	AR	SWRCY
72901	U001904896	66001629	WAREHOUSE	1900 NORTH "O" STREET		FORT SMITH	AR	UST
72901	S107262020		ABC BLOCK	2901 NORTH "O" STREET		FORT SMITH	AR	PERMITS
72901	U001904721	66000030	ARKHOLA'S FORT SMITH BLOCK PLA	2901 NORTH "O" STREET		FORT SMITH	AR	AST, UST
72901	S106418410		MIDCONTINENT CONCRETE OF ARK	900 SOUTH "O"		FORT SMITH	AR	PERMITS
72901	U001904791	66000188	FONDREN CONSTRUCTION CO., INC	900 SOUTH "O" STREET		FORT SMITH	AR	UST
72901	S106418298	6600217	ARK PROTEINS	30 NORTH "P"		FORT SMITH	AR	PERMITS, ENFORCEMENT
72901	A100278057	66000028	ARKANSAS PROTEINS, INC.	30 NORTH "P" STREET		FORT SMITH	AR	AST
72901	U001904720	66000028	ARKANSAS PROTEINS, INC.	30 NORTH "P" STREET		FORT SMITH	AR	UST
72901	U001904736	66000069	ARKANSAS PROTEIN, INC.	30 NORTH "P" STREET		FORT SMITH	AR	UST
72901	U001904844	66000326	SCHLUMBERGER WELL SERVICES	1011 SOUTH "Y" STREET		FORT SMITH	AR	PERMITS, UST
72901	U001222137	66000213	P-I-E NATIONWIDE, INC.	1022 SOUTH "Y" STREET		FORT SMITH	AR	UST
72901	U001222204	66000309	ROADWAY EXPRESS, INC.	901 SOUTH "Y" STREET		FORT SMITH	AR	PERMITS, UST
72901	S106632682			4TH / 'A' STREETS	**	FORT SMITH	AR	SPILLS
72901	S105215622			24 NORTH 'C' ST.		FORT SMITH	AR	SPILLS
72901	S106772146			24 N. 'D' ST.		FORT SMITH	AR	SPILLS
72901	S105216925			24 N. 'D' STREET		FORT SMITH	AR	SPILLS
72901	S103912993		BIG B'S CONVENIENCE STORE	(OLD KERR-MCGEE #6248)		FORT SMITH	AR	LUST
72901	U001222203	66000307	PHILLIPS 66 COMPANY #021665	I-540 / GRAND AV		FORT SMITH	AR	PERMITS, UST
72901	S106418297	6600216	BAKER & BROTHERS, H.J.	NORTH 1 / P STS	**	FORT SMITH	AR	PERMITS, ENFORCEMENT
72901	U001904901	66001641	VACANT LOT	1215 NORTH 10TH		FORT SMITH	AR	PERMITS, UST
72901	S107264697		WARDS ICE CREAM CO.	201 N 10TH		FORT SMITH	AR	PERMITS
72901	U001222031	66000076	WARDS ICE CREAM	201 NORTH 10TH		FORT SMITH	AR	UST
72901	U001222219	66000331	RAY	301 SOUTH 10TH	27, East, 1/4 - 1/2	FORT SMITH	AR	PERMITS, UST
72901	1004437491	110002129937	HILAND DAIRY CO	415 S. 10TH		FORT SMITH	AR	FINDS
72901	S106418254		HILAND DAIRY	415 SOUTH 10TH ST.		FORT SMITH	AR	PERMITS
72901	U001904808	66000232	HILAND DAIRY	415 SOUTH 10TH STREET	26, East, 1/4 - 1/2	FORT SMITH	AR	UST
72901	1004672788	110003395754	GOODYEAR AUTO SVC CTR-2659	122 N 11TH		FT SMITH	AR	RCRAInfo-SQG, FINDS
72901	U003065346	66001719	ELECTRIC MOTOR CENTER, INC.	1231 SO. 11TH STREET		FORT SMITH	AR	PERMITS, UST
72901	U001904741	66000079	A & B ENTERPRISES	1300 S. 11TH		FORT SMITH	AR	PERMITS, UST
72901	U003065347	66001720	KHILCO INDUSTRIAL ELECTRIC, IN	1315 SOUTH 11TH STREET		FORT SMITH	AR	PERMITS, UST
72901	S107262271		BEECHER TIRE SERVICE INC.	23 N 11TH ST		FORT SMITH	AR	PERMITS
72901	U001222287	66001612	BEECHER TIRE SERVICE, INC.	23 N. 11TH STREET		FT. SMITH	AR	UST
72901	U001904890	66001613	BEECHER TIRE SERVICE INC.	23 N. 11TH STREET		FORT SMITH	AR	UST
72901	S107262884		FAMILY SHOP #5	300 N 11TH ST		FORT SMITH	AR	PERMITS
72901	U001222282	66001604	FAMILY SHOP #5	300 NORTH 11TH		FORT SMITH	AR	UST
72901	U001904827	66000285	GANN SERVICE CENTER	300 NORTH 11TH		FORT SMITH	AR	UST
72901	U003154405	66001729	G & M TERMINAL	421 SOUTH 11TH STREET		FORT SMITH	AR	PERMITS, UST
72901	U001221982	66000012	THOMPSON'S SERVICE CENTER	800 NORTH 11TH		FORT SMITH	AR	PERMITS, LUST, UST
72901	U001222083	66000141	ENGLAND MOTOR COMPANY	823 NORTH 11TH		FORT SMITH	AR	PERMITS, UST
72901	U001904750	66000097	COOKE'S MOBIL	NORTH 11TH STREET	**	FORT SMITH	AR	PERMITS, UST
72901	1005883146	110010723002	SOUTHWESTERN BELL	101 W 13TH ST		FORT SMITH	AR	FINDS
72901	1008285302	110021791042	WILLIAM O. DARBY JR. HIGH SCH.	616 NORTH 14TH ST.		FORT SMITH	AR	FINDS
72901	1000984703	110003404995	M & M ENVIRONMENTAL SERVICES INC	303 S 16TH		FT SMITH	AR	RCRAInfo-SQG, FINDS
72901	1000304839	110003395825	DONN DENTAL LAB	305 S 16TH ST		FT SMITH	AR	RCRAInfo-SQG, FINDS
72901	S106418327		JEFFREY SAND COMPANY	4401 S 16TH CIRCLE		FORT SMITH	AR	PERMITS
72901	A100040878	66001690	TRANSKRIT WAREHOUSE	4407 SOUTH 16TH		FORT SMITH	AR	AST
72901	S107264535		TRANSKRIT WAREHOUSE	4407 SOUTH 16TH		FORT SMITH	AR	PERMITS
72901	1008290338	110021783989	TILLES ELEMENTARY SCHOOL	815 NORTH 16TH ST.		FORT SMITH	AR	FINDS
72901	U001904740	66000077	ROGERS CABLESYSTEMS	314 SOUTH 17TH		FORT SMITH	AR	PERMITS, UST



### EDR ZIP Code Scan Report

ZIP	EDR-ID	Facility ID	Name	Address	Map/Dir/Dist	City	State	Databases
72901	S102448810		A & M RAILROAD	800 N. 1ST ST.		FT. SMITH	AR	LUST
72901	A100040865	66001638	A & M RAILROAD	800 NORTH 1ST		FORT SMITH	AR	AST
72901	S107262015		A & M RAILROAD	800 NORTH 1ST	**	FORT SMITH	AR	PERMITS
72901	U001222036	66000082	PRO PAK DIVISION	NORTH 1ST / "P" STREETS		FORT SMITH	AR	PERMITS, UST
72901	U001903136	17000075	MILLER TRANSPORTERS, INC.	2519 SOUTH 22ND STREET		FORT SMITH	AR	PERMITS, UST
72901	U001222255	66000395	WESTARK SPECIALTIES	2301 N 23RD		FORT SMITH	AR	UST
72901	U003798230	66001783	MURPHY USA #5814	5501 SOUTH 24TH STREET		FORT SMITH	AR	PERMITS, UST
72901	S106413984		REYNOLDS METALS-JONES MILL	HWY 270	**	HOT SPRINGS	AR	PERMITS
72901	U001904714	66000013	BIG BURGER FINA	6308 HIGHWAY 271 SOUTH		FORT SMITH	AR	PERMITS, UST
72901	U001222081	66000139	E-Z MART #42	8401 HIGHWAY 271		FORT SMITH	AR	PERMITS, LUST, UST
72901	A100170326	66001779	SAV MART	8800 HWY 271 SOUTH		FORT SMITH	AR	AST
72901	U001904792	66000190	FLOYD TRAYLOR MOTOR CO., INC	9000 HWY. 271 SOUTH		FORT SMITH	AR	PERMITS, UST
72901	1004673398	110003408278	ED CLIFTON BODY & FRAME SHOP	5413 S 28TH ST		FT SMITH	AR	RCRAInfo-SQG, FINDS
72901	S106418447	66000601	HARRIS, DON COMPANY	5516 S. 28TH		FORT SMITH	AR	PERMITS, ENFORCEMENT
72901	U003346845	66001756	HARRIS CO. OF FORT SMITH, INC.	5516 SOUTH 28TH		FORT SMITH	AR	UST
72901	U001904764	66000129	UNITED PARCEL SERVICE	6715 SOUTH 28TH STREET		FORT SMITH	AR	UST
72901	1000164939	110003396762	ARMBRUSTER STAGEWAY INC	7300 SOUTH 28TH ST		FT SMITH	AR	RCRAInfo-SQG, FINDS, UST
72901	S107262186		ARMBRUSTER & CO	7300 SOUTH 28TH ST		FORT SMITH	AR	PERMITS
72901	U001534314	66001666	S. S. I., INC.	5417 SO. 29TH		FORT SMITH	AR	PERMITS, UST
72901	S106418377		ABC TREADCO	6201 S 29TH ST		FORT SMITH	AR	PERMITS
72901	U001904737	66000071	ACME JANITOR & CHEMICAL	6209 SOUTH 29TH		FORT SMITH	AR	PERMITS, UST
72901	S106418370		CARPENTER COMPANY	201 N 2ND STREET		FORT SMITH	AR	PERMITS
72901	1004437709	110001709367	CARPENTER COMPANY	201 N. 2ND		FORT SMITH	AR	FINDS
72901	S107264767		WILLIAMS CHEMICAL CO	21 NORTH 2ND		FORT SMITH	AR	PERMITS
72901	1001814809	110003408474	CITY OF FT SMITH	9 N 2ND ST		FT SMITH	AR	RCRAInfo-SQG, FINDS
72901	1004673123	110003403772	FIBERGLASS SPECIALITIES	5403 SOUTH 30TH		FT SMITH	AR	RCRAInfo-SQG, FINDS
72901	S105217160			5418 S. 30TH ST.		FORT SMITH	AR	SPILLS
72901	1004436985	110010651197	EDWARD WILLIAMS CNSTR CO	5505 S 30TH ST		FORT SMITH	AR	FINDS
72901	U001904770	66000142	ED WILLIAMS CONSTRUCTION CO, I	5505 SOUTH 30TH STREET		FORT SMITH	AR	PERMITS, UST
72901	U001904738	66000073	GLIDEWELL DISTRIBUTING CO.	1309 NORTH 31ST STREET		FORT SMITH	AR	PERMITS, UST
72901	U001221988	66000020	DEE'S CONOCO	5120 SOUTH 31ST STREET		FORT SMITH	AR	PERMITS, UST
72901	U001904903	66001647	AVI - GORDON TRUCKING	5411 SOUTH 31ST		FORT SMITH	AR	PERMITS, UST
72901	U001222210	66000318	SOUTHWESTERN BELL TELEPHONE CO	5501 SOUTH 31ST		FORT SMITH	AR	PERMITS, UST
72901	U001219454	17001603	Q. A. METAL FABRICATORS	700 NO. 31ST		FORT SMITH	AR	PERMITS, UST
72901	U001904841	66000319	SOUTHWESTERN BELL TELEPHONE CO	1212 NORTH 32ND		FORT SMITH	AR	PERMITS, UST
72901	1006260489	110010682252	ARMOR MUFFLERS INC	1415 N 32ND ST		FORT SMITH	AR	FINDS
72901	S107263308		JAMAR PAPER COMPANY	1420 NORTH 32ND		FORT SMITH	AR	PERMITS
72901	U003154400	66001724	CIRCLE R MFG INC.	5114 SOUTH 33 STREET		FORT SMITH	AR	UST
72901	S107262553		CIRCLE R MFG. CO	5114 SOUTH 33RD		FORT SMITH	AR	PERMITS
72901	1000369055	110001709349	FT SMITH CHAIR CO D/B/A AYERS FURNIT	1001 N 3RD ST		FT SMITH	AR	RCRAInfo-SQG, FINDS
72901	S106418262	6600145	US FOREGECRAFT CORP	95 S 3RD ST		FORT SMITH	AR	PERMITS, ENFORCEMENT
72901	1004436341	110010379250	CITY OF FORT SMITH LANDFILL	9701 HWY 45	**	FORT SMITH	AR	FINDS
72901	S105758124		ARKLA INDUSTRIAL PARK	HIGHWAY 45 AND ZERO STREET	**	FORT SMITH	AR	BROWNFIELDS, INST CONTROL
72901	S106733894	6600552	LOUISVILLE SCRAP MATERIAL	1221 NORTH 4TH		FORT SMITH	AR	ENFORCEMENT
72901	S106418441		ARK-MISSOURI RAILROAD	1301 NORTH 4TH		FORT SMITH	AR	PERMITS
72901	S106418413		LUMBER SHED TRUSS COMPANY	1409 N. 4TH ST.		FORT SMITH	AR	PERMITS
72901	S106418264		RIVERSIDE FURN #8-800 S 4TH	800 SOUTH 4TH ST		FORT SMITH	AR	PERMITS
72901	S106418226		RIVERSIDE FURN #4	819 S 4TH ST		FORT SMITH	AR	PERMITS
72901	U001222110	66000174	FIRE DEPARTMENT	200 NO. 5		FORT SMITH	AR	PERMITS, UST
72901	S107263370		JOHNS GULF	2501 N 50TH ST		FORT SMITH	AR	PERMITS
72901	1004672777	110003395148	JOHNS GULF SERVICE STATION	2501 N 50TH ST		FT SMITH	AR	RCRAInfo-SQG, FINDS
72901	U001904811	66000240	WALDRON ROAD CITGO	2818 NORTH 50TH		FORT SMITH	AR	UST
72901	S106418343		WOODCO TURNING COMPANY	1227 S 5TH ST		FORT SMITH	AR	PERMITS
72901	1005496388	110002001280	FT. SMITH CREMATORY & TRANSPORT	1614 N 5TH ST		FORT SMITH	AR	FINDS
72901	S106417691		FT. SMITH CREMATORY & TRANSPORT	1614 NORTH 5TH		FORT SMITH	AR	PERMITS
72901	S106418368		FT SMITH LINEN & INDUSTRIAL	19 N 5TH		FORT SMITH	AR	PERMITS
72901	1000393935	110000898244	FORT SMITH INDUSTRIAL	19 N 5TH ST		FT SMITH	AR	RCRAInfo-SQG, FINDS
72901	S106418243	66000663	COSCO, INC.	416 S 5TH ST	A, West, 0 - 1/8	FORT SMITH	AR	PERMITS, ENFORCEMENT
72901	1000142639	110000453367	COSCO INC	416 S 5TH ST	A, West, 0 - 1/8	FT SMITH	AR	RCRAInfo-SQG, FINDS
72901	S106453484	6600279	SMITH, OKLA HOMER CO	416 SOUTH 5TH ST	A, West, 0 - 1/8	FORT SMITH	AR	ENFORCEMENT
72901	1008182521		INTERSTATE ELECTRIC CO	S 5TH & E STREET		FT SMITH	AR	FTTS INSP
72901	1000418200	110003395781	WESTPHALL ROBERT & CO	109 N 6TH ST		FT SMITH	AR	RCRAInfo-SQG, FINDS
72901	U001904788	66000184	JEFFERSON BUS LINES	116 NORTH 6TH STREET		FORT SMITH	AR	PERMITS, UST
72901	S106418265		RIVERSIDE FURN #2 3 6 & 7	1301 SOUTH 6TH ST		FORT SMITH	AR	PERMITS
72901	1008389952	110022550194	TEMPLE-INLAND PLANT #3	1307 S. 6TH STREET		FORT SMITH	AR	FINDS
72901	S106850028		TEMPLE-INLAND PLANT # 3	1307 SOUTH 6TH		FORT SMITH	AR	PERMITS
72901	U001904786	66000179	GAS-MART STATION #1	1313 NORTH 6TH STREET		FORT SMITH	AR	PERMITS, UST
72901	S106418443		RIVERSIDE FURN-MAIN PLANT	1400 SOUTH 6TH		FORT SMITH	AR	PERMITS
72901	S103912992		GAS-MART STATION #1	1515 NORTH 6TH		FORT SMITH	AR	LUST
72901	S106418312		FT SMITH SAND & GRAV	28 NORTH 6TH		FORT SMITH	AR	PERMITS

### EDR ZIP Code Scan Report

ZIP	EDR-ID	Facility ID	Name	Address	Map/Dir/Dist	City	State	Databases
72901	U001533908	66000088	A & W OIL CO	2805 NORTH 6TH STREET		FORT SMITH	AR	AST, UST
72901	U002273761	66001685	BALLENTINE, LU DELL	4125 NORTH 6TH STREET		FORT SMITH	AR	PERMITS, UST
72901	1006812563	110014330189	BOGOSLAUSKY IRON & METAL SALVAGE	701 SOUTH 6TH STREET	C, SSW, 1/8 - 1/4	FORT SMITH	AR	CERCLIS, FINDS
72901	1005641288	110010688292	WEST ARK OIL CO - BULK STORAGE	726 S 6TH ST		FORT SMITH	AR	FINDS
72901	A100040864	66001521	WEST ARK OIL COMPANY	726 SOUTH 6TH	C, SSW, 1/8 - 1/4	FORT SMITH	AR	AST
72901	S106418272		SHIPLEY BAKING CO	73 SOUTH 6TH		FORT SMITH	AR	PERMITS
72901	U001222226	66000343	SHIPLEY BAKING COMPANY	73 SOUTH 6TH STREET		FORT SMITH	AR	UST
72901	S107263992		PORT CITIES OIL COMPANY	800 SOUTH 6TH		FORT SMITH	AR	PERMITS
72901	U001904819	66000266	PORT CITIES OIL CO, INC	800 SOUTH 6TH STREET	F, SSW, 1/4 - 1/2	FORT SMITH	AR	UST
72901	S106418358	6600328	OK FOODS	N 6TH / REED LANE	**	FORT SMITH	AR	PERMITS, ENFORCEMENT
72901	U002223589	66001634	STATION	NO. 6TH / "B" STREETS		FORT SMITH	AR	PERMITS, UST
72901	S107264717		WEST ARK OIL	SOUTH 6TH STREET	**	FORT SMITH	AR	PERMITS
72901	S106416401		READY MIX USA, INC/RUSSELLVILLE	HWY 7 S	**	RUSSELLVILLE	AR	PERMITS
72901	U001904856	66000354	TOTAL #4557	1200 HIGHWAY 71 SOUTH		FORT SMITH	AR	PERMITS, LUST, UST
72901	U001904848	66000335	SMITH CHEVROLET-CADILLAC COMPA	1215 HIGHWAY 71 SOUTH		FORT SMITH	AR	UST
72901	S106453488	6600386	SMITH CHEVROLET-CADILLAC	1215 HWY 71 S	**	FORT SMITH	AR	PERMITS, ENFORCEMENT
72901	U001904847	66000332	RENTALS UNLIMITED, INC.	1217 HIGHWAY 71		FORT SMITH	AR	PERMITS, UST
72901	U001904769	66000140	E-Z MART #193	7920 HIGHWAY 71 SOUTH		FORT SMITH	AR	PERMITS, UST
72901	S106735280		E-Z MART #193	7920 HWY 71 S.	**	FORT SMITH	AR	LUST
72901	S101701415		E-Z MART #193	7920 HWY. 71 S.		FT. SMITH	AR	LUST
72901	U001904825	66000280	BILL WHITE AUTO	8200 HIGHWAY 71 SOUTH		FORT SMITH	AR	PERMITS, UST
72901	U002223596	66001711	PIC-N-TOTE #4	8400 HWY 71 SOUTH		FORT SMITH	AR	UST
72901	U001222644	72000019	BIG D ENTERPRISES, INC.	HIGHWAY 71 NORTH	**	SPRINGDALE	AR	PERMITS, UST
72901	U001222145	66000223	BRIDGES STATION	HIGHWAY 71 SOUTH		JENNY LIND	AR	PERMITS, UST
72901	S102265859		FARMER'S STORE FINA	HWY 71		GREENWOOD	AR	LUST
72901	1000127838	110007410373	SUN PIPELINE	HWY 71 SOUTH		FT SMITH	AR	RCRAInfo-SQG, FINDS
72901	S106418303		METHODIST NURSING HOME	1915 SOUTH 74		FORT SMITH	AR	PERMITS
72901	S106850089		FORT SMITH MEDICAL OFFICE BLDG	79TH / PHOENIX	**	FORT SMITH	AR	PERMITS
72901	1008285304	110021791113	HOWARD ELEMENTARY SCHOOL	1301 N. 8TH STREET		FORT SMITH	AR	FINDS
72901	U001222009	66000046	BOOTH ELECTRIC, INC.	704 NORTH 8TH STREET		FORT SMITH	AR	PERMITS, UST
72901	1006930088	ARR000010322	SCRANTON TRANSFER INC	1211 S 9TH ST		FT SMITH	AR	RCRAInfo-SQG
72901	1007087727	110015672743	SCRANTON TRANSFER INC	1211 S 9TH ST		FT SMITH	AR	FINDS
72901	S107264242		SCRANTON TRANSFER INC	1211 SO 9TH ST		FORT SMITH	AR	PERMITS
72901	U001904839	66000314	SCRANTON TRANSFER INC.	1211 SOUTH 9TH		FORT SMITH	AR	UST
72901	1000311763	110003404682	WAYNE SHELBY MFG CO	207 SOUTH 9TH	14, ENE, 1/8 - 1/4	FT SMITH	AR	RCRAInfo-SQG, FINDS
72901	U001222283	66001608	T & T PROPERTIES - TAYLOR & WA	25 NORTH 9TH STREET		FORT SMITH	AR	PERMITS, UST
72901	1007988962	ARR000014365	MESA INDUSTRIES FT SMITH	320 S 9TH	12, East, 1/8 - 1/4	FT SMITH	AR	RCRAInfo-SQG
72901	1008213677	110020897742	MESA INDUSTRIES FT SMITH	320 S 9TH		FT SMITH	AR	FINDS
72901	U001904913	66001674	WHITE AUTO SALES	400 NORTH 9TH		FORT SMITH	AR	PERMITS, UST
72901	1000164940	110003397486	ARMBRUSTER STAGEWAY INC	523 N 9TH		FT SMITH	AR	RCRAInfo-SQG, FINDS
72901	S107262802		DYKE BROS.	SOUTH 9TH / D ST		FORT SMITH	AR	PERMITS
72901	1000817749	110001707323	US ARMY RESERVE CENTER	1218 S A ST		FT SMITH	AR	RCRAInfo-SQG, FINDS
72901	S106413739	2400039	MULTIMINERALS INC	1623 NORTH A STREET		OZARK	AR	PERMITS, ENFORCEMENT
72901	U003550109	66000178	CANTERBURY, JOHN	1825 NORTH A STREET		FORT SMITH	AR	PERMITS, UST
72901	1000191076	110001700669	WELDON, WILLIAMS AND LICK	711 N A ST		FT SMITH	AR	RCRAInfo-SQG, FINDS
72901	U001904836	66000306	PHILLIPS 66 COMPANY #019107	NO ADDRESS	**	FORT SMITH	AR	PERMITS, UST
72901	S106414555	36000031	R & S COAL	10006 ANDOVER, FT. SM	**	LAMAR	AR	PERMITS, ENFORCEMENT
72901	92259871		11 NORTH B	11 NORTH B		FORT SMITH	AR	ERNS
72901	S105214724		11 NORTH B STREET	11 NORTH B STREET		FORT SMITH	AR	SPILLS
72901	1000428385	110000902505	INDUSTRIAL GLOVE CLEANERS	1214 S B STREET		FT SMITH	AR	RCRAInfo-SQG, FINDS
72901	1008285305	110021791140	NORTHSIDE HIGH SCHOOL	2301 NORTH B STREET		FORT SMITH	AR	FINDS
72901	1001486078	110003401916	YOES LITHO	424 N B ST		FT SMITH	AR	RCRAInfo-SQG, FINDS
72901	U001904821	66000272	O.K. FEED	700 SOUTH B	B, ENE, 0 - 1/8	FORT SMITH	AR	AST, UST
72901	S103808247		SFA COOP.	925 SOUTH B ST.	D, East, 1/8 - 1/4	FORT SMITH	AR	LUST
72901	S106058549	409	BEST INDUSTRIAL PALLETS	1105 BALLMAN ROAD		FORT SMITH	AR	SWRCY
72901	1000880871	110001708395	WILLARD MIRRORS INC	1203 BALLMAN RD		FT SMITH	AR	RCRAInfo-SQG, FINDS
72901	1001212359	AR0002188001	WILLARD MIRROR	1203 BALLMAN ROAD		FORT SMITH	AR	CERCLIS
72901	U002273759	66000411	BRADLEY, CHARLES ESTATE	1601 BALLMAN RD		FORT SMITH	AR	PERMITS, UST
72901	1004436037	110001705487	H J BAKER AND BROTHER INCORPORATE	1717 BALLMAN ROAD		FORT SMITH	AR	FINDS
72901	S107520296			BALLMAN / I STREETS	**	FT. SMITH	AR	SPILLS
72901	S105214570			7900 BLOCK THAYER ROAD	**	FORT SMITH	AR	SPILLS
72901	S107264383		STEPHENS/MC BRIDE COMPRESSOR S	5021 BONANZA RD		FT SMITH	AR	PERMITS
72901	A100040867	66001643	STEPHENS/MC BRIDE COMPRESSOR S	5021 BONANZA RD		FT SMITH	AR	AST
72901	1004437802	110002002270	OZARK GAS TRANSMISSION SYSTEM	5021 BONANZA ROAD		FORT SMITH	AR	FINDS
72901	1000428395	110009332016	INDUSTRIAL WASTE CONTROL	BONANZA ROAD		FORT SMITH	AR	CERCLIS, FINDS, NPL, ROD
72901	S106414491	6600041	BALDOR ELECTRIC COMPANY	5711 RS BOREHAM JR		FORT SMITH	AR	ENFORCEMENT
72901	S106418239		BALDOR ELECTRIC COMPANY	5711 RS BOREHAM JR ST		FORT SMITH	AR	PERMITS
72901	1000191274	110000453321	BALDOR ELECTRIC COMPANY FORT SMIT	5711 RS BOREHAM JR ST		FT SMITH	AR	RCRAInfo-LQG, FINDS
72901	S106418870		READY MIX USA, INC/SPRINGDALE	PO BOX 1062	**	SPRINGDALE	AR	PERMITS
72901	S106418255		BAILEY WHITE INC	PO BOX 4165	**	FORT SMITH	AR	PERMITS

### EDR ZIP Code Scan Report

ZIP	EDR-ID	Facility ID	Name	Address	Map/Dir/Dist	City	State	Databases
72901	S106418249		ALLEN TRANSFORMER COMPANY	PO BOX 6335	**	FORT SMITH	AR	PERMITS
72901	S106418325		INDUSTRIAL WASTE CONTROL	BOX688	**	FORT SMITH	AR	PERMITS
72901	S106413334		BLACK CRYSTAL CO	10118 CAMBRIDGE	**	VESTA	AR	PERMITS
72901	U001904810	66000236	KANSAS CITY SOUTHERN	710 CARNALL	10, NNE, 1/8 - 1/4	FORT SMITH	AR	PERMITS, UST
72901	S106417709		WEATHERFORD-WILLIAMS, MFG	909 S CARTHAGE	**	FORT SMITH	AR	PERMITS
72901	S106418293		J & J RUBBER & PLASTIC MOLDING	909 S CARTHAGE	**	FORT SMITH	AR	PERMITS
72901	U003733119	66001776	PIC-N-TOTE	1901 CAVANAUGH STREET		FORT SMITH	AR	PERMITS, UST
72901	1000205888	110003393033	WIREMAN DX SERVICE STATION	1923 CAVANAUGH RD		FORT SMITH	AR	PERMITS, RCRAInfo-SQG, FINDS
72901	92276443		CAVENAUGH RD	CAVENAUGH RD	**	PORTSMOUTH	AR	ERNS
72901	S106631317			CLAYTON EXPRESSWAY, E. OF N.6TH ST	**	FORT SMITH	AR	SPILLS
72901	S106632509			RR CROSSING AT ARK. HWY .45, PLANTE	**	FORT SMITH	AR	SPILLS
72901	1000356994	110003399279	ETHAN LEE HILL	1100 SOUTH D STREET		FORT SMITH	AR	RCRAInfo-SQG, FINDS
72901	1000143311	110003396343	DATA TESTING INC	1503 NORTH D STREET		FT SMITH	AR	RCRAInfo-SQG, FINDS
72901	2000546754		24 N. D ST	24 N. D ST		FORT SMITH	AR	ERNS
72901	S106418417		ARK REFRIGERATED SERVICES	24 N. D ST.		FORT SMITH	AR	PERMITS
72901	S106418250		BORDER CITY ICE	24 NORTH D		FORT SMITH	AR	PERMITS
72901	99617637		24 NORTH D STREET	24 NORTH D STREET		FORT SMITH	AR	ERNS
72901	92276648		25 NORTH D ST	25 NORTH D ST		FORT SMITH	AR	ERNS
72901	S107263858		OK FARM GARAGE	711 S D ST		FORT SMITH	AR	PERMITS
72901	U001222224	66000341	SEVEN ELEVEN #51	1920D DALLAS		FORT SMITH	AR	PERMITS, UST
72901	1008285303	110021791104	FAIRVIEW ELEMENTARY SCHOOL	2400 SOUTH DALLAS	**	FORT SMITH	AR	FINDS
72901	984217420		HE DID TAKE A SAMPLE OF MATERIAL	HE DID TAKE A SAMPLE OF MATERIAL	**	FORT SMITH	AR	ERNS
72901	U001904718	66000024	AIR PRODUCTS & CHEMICALS, INC.	622 DIVISION STREET		FORT SMITH	AR	PERMITS, UST
72901	1008290869	110021794959	BELLE POINT ALTERNATIVE CENTER	1501 DODSON AVENUE		FORT SMITH	AR	FINDS
72901	U001904843	66000323	HARMON'S CONOCO	2100 DODSON AVE		FORT SMITH	AR	PERMITS, UST
72901	U001904713	66000011	KUM AND GO #380	2112 DODSON		FORT SMITH	AR	PERMITS, UST
72901	U001222123	66000191	FINE TRUCK LINE'S STATION	801 WEST DODSON AVE.		FORT SMITH	AR	PERMITS, UST
72901	984217421		DRAINAGE DITCH TO STORM DRAIN TO A	DRAINAGE DITCH TO STORM DRAIN TO A	**	FT SMITH	AR	ERNS
72901	1000193858	110007410505	BUNDT TUBING	100 S E ST	23, WSW, 1/4 - 1/2	FT SMITH	AR	RCRAInfo-SQG, FINDS
72901	S106418244		RIVERSIDE FURN #1-301 SOUTH E	301 SOUTH E ST		FORT SMITH	AR	PERMITS
72901	U001904794	66000194	FORT SMITH, AR VTAC	1/4 MI EAST OF KETCHER ROAD		FORT SMITH	AR	PERMITS, UST
72901	1006175523	110007349057	U S FORGECRAFT	END OF SOUTH 3RD P O BOX 387	**	FORT SMITH	AR	FINDS
72901	1007451923	110017865871	UNITED STATES FORGECRAFT CORPORA	END SOUTH 3RD STREET	**	FORT SMITH	AR	FINDS
72901	S106418277		DESOTO INC	1209 N. FIRST	**	FORT SMITH	AR	PERMITS
72901	1000362876	110007408876	GARRISON FURNITURE COMPANY INC	N FIRST & J STS	**	FT SMITH	AR	RCRAInfo-SQG, FINDS
72901	S106632331		FORT SMITH MUNICIPAL AIRPORT	FORT SMITH MUNICIPAL AIRPORT	**	FORT SMITH	AR	SPILLS
72901	1000263663	110003393541	PETIT JEAN LUMBER	1200-04 S FRESNO		FT SMITH	AR	RCRAInfo-SQG, FINDS
72901	S106418407		HEARTLAND EXPRESS INC OF IOWA	500 B FRESNO	**	FORT SMITH	AR	PERMITS
72901	S106418429		CON-WAY SOUTHWEST EXPRESS-LFS	901 S FRESNO		FORT SMITH	AR	PERMITS
72901	S105215298			901 S. FRESNO		FORT SMITH	AR	SPILLS
72901	94386121		901 SOUTH FRESNO	901 SOUTH FRESNO		FORT SMITH	AR	ERNS
72901	U001534341	66001663	SOUTHERN TRANSIT CO, INC.	901 SOUTH FRESNO ST		FT. SMITH	AR	AST, UST
72901	U001222127	66000195	FORT SMITH NATIONAL CEMETERY	522 GARLAND / SOUTH 6TH STREET		FORT SMITH	AR	PERMITS, UST
72901	U001222189	66000289	BELLE POINT BEVERAGE	1 GARRISON AVENUE		FORT SMITH	AR	PERMITS, UST
72901	U001221976	66000001	ARKANSAS GLASS & MIRROR COMPAN	1201 GARRISON		FORT SMITH	AR	PERMITS, UST
72901	99654442		205 GARRISON AVE	205 GARRISON AVE		FORT SMITH	AR	ERNS
72901	S105217208			205 GARRISON AVENUE		FORT SMITH	AR	SPILLS
72901	S106418267		ARKHOLA	523 GARRISON AVE		FORT SMITH	AR	PERMITS
72901	S106413361	2400072	STEPHENS PROD N CECIL STATION	623 GARRISON AVE		FORT SMITH	AR	PERMITS, ENFORCEMENT
72901	S106418318		PERRIGRINE COAL CO	515 GARRISONN AVE		GREENWOOD	AR	PERMITS
72901	S106405870		TANKERSLEY-WHITE DAIRY	1009 GRAND AVENUE		FORT SMITH	AR	PERMITS, BROWNFIELDS
72901	U001904888	66001609	WHITE DAIRY ICE CREAM INC	1009 GRAND AVENUE		FORT SMITH	AR	UST
72901	U003997257	66001809	POINT CONVENIENCE	1116 GRAND AVE		FORT SMITH	AR	PERMITS, UST
72901	U001222299	66001628	STATION	1532 GRAND AVE		FORT SMITH	AR	PERMITS, UST
72901	U001222063	66000115	SON'S	1900 GRAND AVENUE		FORT SMITH	AR	PERMITS, UST
72901	U001222181	66000279	PETRO PLUS	1919 GRAND AVENUE		FORT SMITH	AR	PERMITS, UST
72901	1000308660	110003399493	GRAND AVENUE CLNRS	2815 GRAND AVE		FT SMITH	AR	RCRAInfo-SQG, FINDS
72901	U003181278	66001733	WALKER'S GARAGE	2911 EAST GRAND		FORT SMITH	AR	PERMITS, UST
72901	1004672764	110003394657	SHERWIN WILLIAMS CO	3001 GRAND AVE		FT SMITH	AR	RCRAInfo-SQG, FINDS
72901	1001486081	110003402210	WOMACKS COMPLETE CAR CARE	3019 GRAND AVE		FT SMITH	AR	RCRAInfo-SQG, FINDS
72901	1000434707	110003393159	PEEVYS DX STATION	4023 GRAND AVE		FORT SMITH	AR	PERMITS, RCRAInfo-SQG, FINDS
72901	U001904824	66000278	PETRO PLUS	4130 GRAND AVENUE		FORT SMITH	AR	UST
72901	S106733919	6600220	MERRY GO ROUND GLASS	120 N GREENWOOD		FORT SMITH	AR	PERMITS, ENFORCEMENT
72901	U001904757	66000112	NEIGHBORHOOD MINI MART	1223 S GREENWOOD		FORT SMITH	AR	PERMITS, UST
72901	U001904852	66000344	FLASH MARKET #178	1549 NORTH GREENWOOD		FORT SMITH	AR	PERMITS, LUST, UST
72901	U001222106	66000170	AL'S GULF	1719 S GREENWOOD		FORT SMITH	AR	PERMITS, UST
72901	U001534318	66001652	SALLY ANN MARKET	421 N. GREENWOOD		FORT SMITH	AR	PERMITS, LUST, UST
72901	S107263205		HODGE PODGE CITGO	800 N GREENWOOD AVE		FORT SMITH	AR	PERMITS
72901	U003550119	66001654	HODGE PODGE CITGO	800 N. GREENWOOD		FORT SMITH	AR	UST

### EDR ZIP Code Scan Report

ZIP	EDR-ID	Facility ID	Name	Address	Map/Dir/Dist	City	State	Databases
72901	U003550111	66000241	HODGE PODGE	800 NORTH GREENWOOD		FORT SMITH	AR	UST
72901	U002273766	66001716	AHA U RENT IT	830 N GREENWOOD		FORT SMITH	AR	PERMITS, UST
72901	1008180882		GERBER PRODUCTS CO	4301 HARRIET LANE (PO BOX 1547)	**	FORT SMITH	AR	FTTS INSP
72901	S106418258		ANDERSON MARTIN MACHINE CO	4406 HIGH		FORT SMITH	AR	PERMITS
72901	S107263454		L.W. CONSTRUCTION	2222 E. HWY 45	**	FT. SMITH	AR	PERMITS
72901	A100040874	66001662	L.W. CONSTRUCTION	2222 E. HWY 45	**	FT. SMITH	AR	AST
72901	S106453511	6600156	SPARKS REGIONAL MEDICAL CENTER	1311 S I ST		FORT SMITH	AR	PERMITS, ENFORCEMENT
72901	1000363729	110001700428	SPARKS REGIONAL MED CTR	1311 SOUTH I ST		FT SMITH	AR	RCRAInfo-SQG, FINDS
72901	S106418444		RIVERSIDE FURN #9-200 SOUTH I	200 SOUTH I ST		FORT SMITH	AR	PERMITS
72901	1000588208	110003402755	T.J. SMITH BOX CO. INC.	515 SO. I. ST.		FORT SMITH	AR	RCRAInfo-SQG, FINDS
72901	U003550113	66000304	PHILLIPS 66 COMPANY #012695	IDLAND BV / Q ST		FORT SMITH	AR	PERMITS, UST
72901	S106632944			INTERSECTION OF U.S. 71 S / I-540	**	FORT SMITH	AR	SPILLS
72901	1005847091	110012149914	CROSS TIMBERS-FORT 1-23 COMPRESSC	JCT SH 22 & SH 59 BARLING	**	FORT SMITH	AR	FINDS
72901	U001221986	66000017	JENNY LIND FINA	1608 JENNY LIND		FORT SMITH	AR	PERMITS, UST
72901	U001904894	66001625	NATIONAL VIDEO & CONVENIENCE	2106 JENNY LIND		FORT SMITH	AR	UST
72901	U003550112	66000298	NATIONAL FAMILY PHARMACY	2106 JENNY LIND		FORT SMITH	AR	UST
72901	U003550115	66000410	NATIONAL FAMILY PHARMACY	2106 JENNY LIND		FORT SMITH	AR	UST
72901	S107263791		NATIONAL FAMILY PHARMACY	2106 JENNY LIND RD		FORT SMITH	AR	PERMITS
72901	U002223591	66001700	HAROLD BURLINGAME	2200 S. JENNY LIND		FORT SMITH	AR	PERMITS, UST
72901	U001222073	66000130	SMITH'S JENNY LIND CONOCO, INC	3123 JENNY LIND		FORT SMITH	AR	PERMITS, UST
72901	1008291275	110021795716	RAMSEY JUNIOR HIGH SCHOOL	3201 JENNY LIND ROAD		FORT SMITH	AR	FINDS
72901	U003550110	66000180	FORT SMITH PUBLIC SCHOOL	3205 JENNY LIND		FORT SMITH	AR	PERMITS, UST
72901	1007278458		FORT SMITH SCHOOL DISTRICT	3205 JENNY LIND ROAD		FORT SMITH	AR	FTTS INSP
72901	S103808241		PETRO PLUS	3216 JENNY LIND ROAD		FORT SMITH	AR	LUST
72901	U001222179	66000277	PETRO PLUS #501	3218 JENNY LIND		FORT SMITH	AR	PERMITS, UST
72901	U001222000	66000036	BIG D ENTERPRISES, INC.	3312 JENNY LIND		FORT SMITH	AR	PERMITS, UST
72901	U001904807	66000229	FENWICK, DON	3400 JENNY LIND		FORT SMITH	AR	PERMITS, UST
72901	1000107627	110003395031	GLO CLEANERS & LAUNDRY	3505 JENNY LIND		FT SMITH	AR	RCRAInfo-SQG, FINDS
72901	1008187580		PRADCO	3601 JENNY LIND		FORT SMITH	AR	FTTS INSP
72901	S106418246	66000075	PLASTICS RESEARCH & DEVELOP	3601 JENNY LIND ROAD		FORT SMITH	AR	PERMITS, ENFORCEMENT
72901	1000185203	110001708420	PLASTICS RESEARCH AND DEVELOPMEN	3601 JENNY LIND ROAD		FORT SMITH	AR	RCRAInfo-LQG, FINDS
72901	U001904815	66000252	BIG B'S CITGO	3825 JENNY LIND		FORT SMITH	AR	PERMITS, UST
72901	U001222143	66000219	KERR-MCGEE	5101 JENNY LIND AVENUE		FORT SMITH	AR	PERMITS, UST
72901	1004673273	110003406298	CLIFTON BODY SHOP INC	5107 JENNY LIND		FT SMITH	AR	RCRAInfo-SQG, FINDS
72901	1000408937	110003396334	SOUTHERN SYSTEMS INC	5309 JENNY LIND RD		FT SMITH	AR	RCRAInfo-SQG, FINDS
72901	U001222108	66000172	FORT SMITH WATER MAINT. DEPT.	1901 KELLEY HWY.		FORT SMITH	AR	PERMITS, UST
72901	S106418238		TUCKER INDUSTRIES	2701 KELLEY HWY		FORT SMITH	AR	PERMITS
72901	S106418266		FT SMITH RIM & BOW	6TH / KELLEY HWY	**	FORT SMITH	AR	PERMITS
72901	2000529343		1923 KELLY HIGHWAY	1923 KELLY HIGHWAY		FORT SMITH	AR	ERNS
72901	1000454238	66000070	AIR COMPRESSOR EQUIP. CO.	3401 KELLY HWY		FORT SMITH	AR	UST
72901	S103808251		ROAD RUNNER #50	5727 KELLY HIGHWAY		FORT SMITH	AR	LUST
72901	U001904855	66000352	FORT SMITH DIAMOND SHAMROCK #4	5727 KELLY HIGHWAY		FORT SMITH	AR	PERMITS, LUST, UST
72901	S107263860		OKLAHOMA GAS & ELECTRIC	311 LEXINGTON		FORT SMITH	AR	PERMITS
72901	U001222192	66000292	ARKANSAS DISTRICT HEADQUARTERS	311 LEXINGTON AVENUE		FORT SMITH	AR	UST
72901	S106631525			LOCK / DAM #13, ARKANSAS RIVER	**	FORT SMITH	AR	SPILLS
72901	1000107876	110007411764	ROY CLIFTON & SON BODY SHOP	1107 LOUISVILLE & TOWSON		FT SMITH	AR	RCRAInfo-SQG, FINDS
72901	U001215247	17000017	BIG D ENTERPRISES, INC.	1818 E. MAIN		VAN BUREN	AR	PERMITS, UST
72901	93326216		.5 MI E OF LOCKING DAM 13	.5 MI E OF LOCKING DAM 13	**	FORT SMITH	AR	ERNS
72901	U001222149	66000227	TERRILL'S GULF	4015 MIDLAND BLVD.		FORT SMITH	AR	PERMITS, UST
72901	S107264578		TYSON FOODS-FT SMITH PROCESS	1610 MIDLAND BLVD		FORT SMITH	AR	PERMITS
72901	U001222169	66000263	TYSON FOODS, INC.	1610 MIDLAND BLVD.		FORT SMITH	AR	UST
72901	U001904806	66000226	MIDSOUTH SPEEDOMETER (TENANT)	1631 MIDLAND BLVD.		FORT SMITH	AR	PERMITS, UST
72901	S105214912		UNITED REFRIGERATED	1634 MIDLAND		FORT SMITH	AR	SPILLS, PERMITS
72901	S105216423			1634 MIDLAND AVENUE		FORT SMITH	AR	SPILLS
72901	S105217405			1634 MIDLAND BLVD.		FORT SMITH	AR	SPILLS
72901	U001904887	66001606	UNITED REFRIGERATED SERVICES	1634 MIDLAND BLVD.		FORT SMITH	AR	UST
72901	S105216679			1634 MIDLAND BOULEVARD		FORT SMITH	AR	SPILLS
72901	S107262632		COTNER MONUMENTS	3300 MIDLAND BLVD.		FORT SMITH	AR	PERMITS
72901	U001222002	66000038	BIG D ENTERPRISES, INC.	3434 MIDLAND BLVD		FORT SMITH	AR	PERMITS, UST
72901	U001222311	66001642	KREMER'S EQUIPMENT COMPANY	3604 MIDLAND		FORT SMITH	AR	PERMITS, UST
72901	A100040862	66001515	TWO STATES PETROLEUM BULK PLAN	3627 MIDLAND BLVD.		FORT SMITH	AR	AST
72901	S106418235		FOURCO GLASS CO	MIDLAND / KELLY	**	FORT SMITH	AR	PERMITS
72901	S106632593			2ND / N. 'R' ST.	**	FORT SMITH	AR	SPILLS
72901	S107488163		KINDER MORGAN/PORT-FORT SMITH	200 NAVY RD		FORT SMITH	AR	PERMITS
72901	S106418366		HUDSON FOODS	608 NAVY RD		FORT SMITH	AR	PERMITS
72901	1000587840	110002129928	HUDSON FOODS INCORPORATED	608 NAVY RD.		FORT SMITH	AR	RCRAInfo-SQG, FINDS
72901	S106416695		READY MIX USA,INC/LITTLE ROCK	8830 NEW BENTON HWY	**	LITTLE ROCK	AR	PERMITS
72901	U001714716	66001673	RMB PRODUCE	#14 NORTH 2ND ST		FT. SMITH	AR	PERMITS, UST
72901	96510092		I-81 NORTHBOUND MM:109.5	I-81 NORTHBOUND MM:109.5	**	FRACKVILLE	PA	ERNS
72901	1008408952		FORT SMITH GAS AND LIGHT CO	NWC NORTH C STREET AND N 1ST STREI	32, North, 1/2 - 1	FORT SMITH	AR	Manufactured Gas Plants
72901	S107264028		PROTECTO MFG CO	1900 N O ST		FORT SMITH	AR	PERMITS

### EDR ZIP Code Scan Report

ZIP	EDR-ID	Facility ID	Name	Address	Map/Dir/Dist	City	State	Databases
72901	U001904817	66000262	PROTECTO	1900 NORTH O		FORT SMITH	AR	UST
72901	S107263163		HENDERSON CORP	1900 NORTH O ST.		FORT SMITH	AR	PERMITS
72901	U001221980	66000010	STROUD'S GROCERY	4223 OLD JENNY LIND ROAD		FORT SMITH	AR	PERMITS, UST
72901	1000302549	110003393426	CHAMPION PARTS REBUILDERS INC	4923 OLD GREENWOOD RD		FT SMITH	AR	RCRAInfo-SQG, FINDS
72901	A100247658	66001799	LUTHER STEM	5011 OLD GREENWOOD ROAD		FORT SMITH	AR	AST
72901	S107263566		LUTHER STEM	5011 OLD GREENWOOD RD		FORT SMITH	AR	PERMITS
72901	U001222195	66000297	PLANTERS MANUFACTURING DIVISIO	ONE PLANTERS ROAD		FORT SMITH	AR	PERMITS, UST
72901	S106418253		MODERN MEAT PROC	10 NORTH P ST.		FORT SMITH	AR	PERMITS
72901	S107487916	6600226	FT SMITH, CITY OF	13 NORTH P STREET		FORT SMITH	AR	ENFORCEMENT
72901	S106418491		P STREET WWTP/PHASE 1	13 NORTH P STREET		FORT SMITH	AR	PERMITS
72901	U001904715	66000016	MOODY'S CONOCO	3323 PARK		FORT SMITH	AR	PERMITS, UST
72901	U001904783	66000171	FORT SMITH POLICE DEPT.	615 PARKER		FORT SMITH	AR	PERMITS, UST
72901	U001904846	66000330	SEBASTIAN COUNTY SHERIFF'S OFF	615 PARKER		FORT SMITH	AR	PERMITS, UST
72901	U001222071	66000127	VENTURE STORE V-124	136 PHOENIX VILLAGE MALL		FORT SMITH	AR	PERMITS, UST
72901	1004673009	110003401836	AUTO PARTS & TIRE CO	1412 PHOENIX		FT SMITH	AR	RCRAInfo-SQG, FINDS
72901	S106418282		AUTO PARTS & TIRE COMPANY	1412 PHOENIX		FORT SMITH	AR	PERMITS
72901	U001222004	66000040	BIG D ENTERPRISES, INC.	1519 PHOENIX STREET		FORT SMITH	AR	PERMITS, UST
72901	U001904752	66000100	CONTINENTAL BAKING COMPANY	1616 PHOENIX		FORT SMITH	AR	PERMITS, UST
72901	U001904799	66000209	PIC-N-TOTE #1	2000 PHOENIX AVENUE		FORT SMITH	AR	PERMITS, UST
72901	U001904872	66000401	PHOENIX SELF SERVE	3701 PHOENIX AVE.		FORT SMITH	AR	PERMITS, UST
72901	1000587866	110003401426	VALMONT INDUSTRIES INC	400 S PHOENIX		FT SMITH	AR	RCRAInfo-SQG, FINDS
72901	S107262912		FELIX THOMSON CO	4310 PHOENIX		FORT SMITH	AR	PERMITS
72901	U001222119	66000187	FORT SMITH MUNICIPAL AIRPORT	5100 PHOENIX AVENUE-BLDG #14		FORT SMITH	AR	PERMITS, UST
72901	1000220706	110003404726	ALTES COMPANY	515 PHOENIX		FORT SMITH	AR	PERMITS, RCRAInfo-SQG, FINDS
72901	1000207997	110003399518	PHOENIX VILLAGE MALL CLNRS	54 PHOENIX ST VILLAGE MALL	**	FT SMITH	AR	RCRAInfo-SQG, FINDS
72901	S106418270		WOOLCO	PHOENIX VILLAGE MALL	**	FORT SMITH	AR	PERMITS
72901	U001904805	66000224	V & W, INC.	PHOENIX VILLAGE SQUARE		FORT SMITH	AR	PERMITS, UST
72901	99611410		3805 PLANTERS RD	3805 PLANTERS RD		FORT SMITH	AR	ERNS
72901	2005625118		5225 PLANTERS RD.	5225 PLANTERS RD.	**	FT. SMITH	AR	ERNS
72901	1008292155	110021790793	BALLMAN ELEMENTARY SCHOOL	2601 SOUTH Q STREET		FORT SMITH	AR	FINDS
72901	U001904716	66000019	FENNY'S	RE:66000409		FORT SMITH	AR	UST
72901	S107262610		CONOCO FUEL DEPOT	RE:66001761	**	FORT SMITH	AR	PERMITS
72901	S107263773		MURPHY USA #5814	RE:66001783	**	FORT SMITH	AR	PERMITS
72901	S107262688		CURT'S OIL CO. STATION 3323	RE:66001784	**	FORT SMITH	AR	PERMITS
72901	U001222173	66000271	OK FARM	3900 REED LANE		FORT SMITH	AR	UST
72901	S106631546		REED LANE / 6TH ST.	REED LANE / 6TH ST.	**	FORT SMITH	AR	SPILLS
72901	U002223588	66000270	OK FOOD	REED LN & 6TH		FORT SMITH	AR	UST
72901	S106417674		NELSON, WILLARD DAIRY	RFD 3	**	FORT SMITH	AR	PERMITS
72901	S106418276		PIGGLY WIGGLY	5318 RODGERS	**	FORT SMITH	AR	PERMITS
72901	U001904729	66000049	TEXACO STATION	1101 ROGERS AVENUE		FORT SMITH	AR	PERMITS, UST
72901	U003550117	66001611	UPTOWN CONVENIENCE STORE	1523 ROGERS AVE		FORT SMITH	AR	UST
72901	S107264615		UPTOWN CONVENIENCE STORE	1523 ROGERS AVE.		FORT SMITH	AR	PERMITS
72901	U003346841	66001751	SPORTSMAN'S LIQUOR	1719 ROGERS		FORT SMITH	AR	PERMITS, UST
72901	1000217820	110003394158	MEYERS DX SERVICE STATION	1720 ROGERS AVE		FORT SMITH	AR	PERMITS, RCRAInfo-SQG, FINDS
72901	U001904758	66000114	MEYERS CONOCO	1720 ROGERS AVENUE		FORT SMITH	AR	UST
72901	U001904897	66001633	MILT A KIDDER	1801 ROGERS AVE		FORT SMITH	AR	PERMITS, UST
72901	U001904899	66001637	GAS MAN SERVICE STATION	1900 ROGERS AVENUE		FORT SMITH	AR	PERMITS, UST
72901	U003181281	66001737	CLASSIC TINT	2015 ROGERS		FORT SMITH	AR	PERMITS, UST
72901	U001904912	66001672	VIETNAM MARKET	2214 ROGERS AVE.		FORT SMITH	AR	PERMITS, UST
72901	U001222177	66000275	PETRO PLUS	2300 ROGERS AVENUE		FORT SMITH	AR	PERMITS, LUST, UST
72901	U001904893	66001623	SHARUM, ROBERT A.	2321 ROGERS AVENUE		FORT SMITH	AR	PERMITS, UST
72901	U001904789	66000185	PROCARE AUTOMOTIVE	2400 ROGERS AVENUE		FT. SMITH	AR	PERMITS, UST
72901	S106249500		PROCARE AUTOMOTIVE	2400 ROGERS AVENUE		FORT SMITH	AR	LUST
72901	U001904733	66000058	ROGERS AVENUE TEXACO	4224 ROGERS AVE.		FORT SMITH	AR	LUST, UST
72901	U001222105	66000167	FIRESTONE STORE #44F2 / 029564	4901 ROGERS AVE		FORT SMITH	AR	PERMITS, UST
72901	1004437074	110003394167	RANDALL FORD INC	5500 ROGERS AVE		FORT SMITH	AR	PERMITS, RCRAInfo-SQG, FINDS
72901	S106418271		SAFEWAY STORES INC.	5900 ROGERS AVE		FORT SMITH	AR	PERMITS
72901	S103377494		TOTAL #4013	6320 ROGERS AVENUE		FORT SMITH	AR	LUST
72901	U001222233	66000353	FORT SMITH DIAMOND SHAMROCK #4	6320 ROGERS HIGHWAY		FORT SMITH	AR	PERMITS, UST
72901	U003550122	66001749	HOLIDAY INN (FT SMITH)	700 ROGERS AVE.	30, NE, 1/4 - 1/2	FT. SMITH	AR	PERMITS, LUST, UST
72901	U003550121	66001748	HOLIDAY INN FT. SMITH	700 ROGERS AVENUE		FT. SMITH	AR	UST
72901	1001459657	110003408045	CITY OF FT SMITH	800 ROGERS AVE		FT SMITH	AR	RCRAInfo-SQG, FINDS
72901	U001222289	66001615	SOUTHWESTERN BELL TELEPHONE CO	8200 ROGERS		FORT SMITH	AR	PERMITS, UST
72901	U003527010	66001767	FORT SMITH, CITY OF	821 ROGERS AVE		FORT SMITH	AR	PERMITS, UST
72901	U003154401	66001725	FORT QUICKIE	8300 ROGERS AVENUE		FORT SMITH	AR	PERMITS, UST
72901	S106418307		POTEAU RIVER PORT	920 ROGERS AVE		FORT SMITH	AR	PERMITS
72901	1000410677	110003396628	CITY OF FORT SMITH	920 ROGERS AVENUE		FORT SMITH	AR	RCRAInfo-SQG, FINDS
72901	1001479870	72901BLDRL57	BALDOR ELECTRIC CO	5711 R S BOREHAM JR ST		FORT SMITH	AR	TRIS

### EDR ZIP Code Scan Report

ZIP	EDR-ID	Facility ID	Name	Address	Map/Dir/Dist	City	State	Databases
72901	S105750490	165	SEBASTIAN COUNTY	SEBASTIAN COUNTY COURTHOUSE	**	FORT SMITH	AR	SWRCY
72901	U001904723	66000035	BIG D ENTERPRISES, INC.	21 NORTH SECOND (REAR)		FORT SMITH	AR	UST
72901	S107028102	15	FORT SMITH WASTE PAPER	301 NORTH SECOND ST.	**	FORT SMITH	AR	SWRCY
72901	S106418306		FT SMITH SCHOOL-EAST SIDE	EAST SIDE ELEM SCHOO	**	FORT SMITH	AR	PERMITS
72901	S106418384	6600417	OZARK GAS STEPHENS-MCBRIDE	N SIDE JENNY LIND W ON RD	**	FORT SMITH	AR	PERMITS, ENFORCEMENT
72901	1008188337		RIVERSIDE FURNITURE CO	1400 S SIXTH ST	**	FT SMITH	AR	FTTS INSP
72901	1008188338		RIVERSIDE FURNITURE CORP	1400 SOUTH SIXTH STREET	**	FORT SMITH	AR	FTTS INSP
72901	S106418331		AUSTIN POWDER COMPANY	800 S SIXTH ST	**	FORT SMITH	AR	PERMITS
72901	1000325561	110003395157	PORT CITIES OIL CO	800 S SIXTH ST	F, SSW, 1/4 - 1/2	FT SMITH	AR	RCRAInfo-SQG, FINDS, CERCLIS-NFRAP
72901	S105216094			100 'I' ST. ON LEFT AT RR CROSSING	**	FORT SMITH	AR	SPILLS
72901	U001904784	66000173	FORT SMITH DEPT.	3100 SOUTH ST.		FORT SMITH	AR	PERMITS, UST
72901	1001479871	110000453385	HICKORY SPRINGS MFG. CO.	4925 STATE LINE RD.		FORT SMITH	AR	RCRAInfo-SQG, FINDS, TRIS
72901	U003065350	66001723	SOUTHWESTERN GLASS (FT. SMITH	3510 NORTH STREET PLANT)		FORT SMITH	AR	PERMITS, UST
72901	S107262963		FORT CHAFEE	T.N.G. SITE, BLDG 403	**	FORT CHAFEE	AR	PERMITS
72901	A100126991	66001758	FORT CHAFEE	T.N.G. SITE, BLDG 403	**	FORT CHAFEE	AR	AST
72901	S106418273		TYSON FOODS-FT SMITH	S35 T9N R32W	**	FORT SMITH	AR	PERMITS
72901	U001222240	66000370	SUNBELT CAPITAL VENTURE, INC.	3017 TOWEN AVENUE		FORT SMITH	AR	UST
72901	S107028164	484	PUTNAM LINCOLN MERCURY	4515 TOWSEN AVE.		FT. SMITH	AR	SWRCY
72901	U003065348	66001721	BERT'S CAFE	1021 TOWSON		FORT SMITH	AR	PERMITS, UST
72901	U003527009	66001766	LARRY E. WILSON	1121 TOWSON		FT. SMITH	AR	PERMITS, UST
72901	1000337457	110003394639	ABCON PEST CONTROL	1509 TOWSON		FT SMITH	AR	RCRAInfo-SQG, FINDS
72901	U003154403	66001727	MELVIN ROBERTS REALTY	1520 TOWSON		FORT SMITH	AR	UST
72901	U003154406	66001730	ROBERTS, MELVIN AUTOMOTIVE	1520 TOWSON		FORT SMITH	AR	UST
72901	S107264148		ROBERTS, MELVIN AUTOMOTIVE	1520 TOWSON AVE		FORT SMITH	AR	PERMITS
72901	1004673029	110003402201	MARTYS AUTOMOTIVE	1618 TOWSON AVE		FT SMITH	AR	RCRAInfo-SQG, FINDS
72901	U001222183	66000281	GEHEB EXXON	1622 TOWSON AVENUE		FORT SMITH	AR	PERMITS, UST
72901	1004672766	110003394808	ACE RADIATOR INC	1801 TOWSON AVE		FT SMITH	AR	RCRAInfo-SQG, FINDS
72901	S106418326		GRIFFEN & SRYGLEY	2100 TOWSON ST		FORT SMITH	AR	PERMITS
72901	1000138414	110003397477	TEN-ARK CORP	2102 TOWSON		FT SMITH	AR	RCRAInfo-SQG, FINDS, CERCLIS-NFRAP
72901	U001904780	66000163	U-HAUL CENTER - FORT SMITH	2205 TOWSON AVENUE		FORT SMITH	AR	PERMITS, LUST, UST
72901	U001222022	66000062	VERVACK'S TEXACO	2322 TOWSON AVENUE.		FORT SMITH	AR	PERMITS, UST
72901	U002273762	66001712	VACANT BUILDING	2405 TOWSON AVENUE		FORT SMITH	AR	PERMITS, UST
72901	U001904891	66001616	SHOPPING CENTER	2716-2728 TOWSON AVENUE		FORT SMITH	AR	PERMITS, UST
72901	2004714882		2718 A TOWSON AVE	2718 A TOWSON AVE	**	FT SMITH	AR	ERNS
72901	S105076510	66-00630	GRIZZLE TIRE COMPANY	3002 TOWSON AVE		FORT SMITH	AR	SWF/LF, PERMITS
72901	S107264393		STEVE WILSON TEXACO	3017 TOWSON AVE		FORT SMITH	AR	PERMITS
72901	U001904862	66000374	STEVE WILSON TEXACO	3017 TOWSON AVENUE		FT. SMITH	AR	UST
72901	U001904854	66000349	GET AND GO SELF SERVE	3100 TOWSON AVENUE		FORT SMITH	AR	PERMITS, UST
72901	S107262914		FENNY'S	3515 TOWSON		FORT SMITH	AR	PERMITS
72901	U001904877	66000409	FENNY'S	3515 TOWSON AVE		FORT SMITH	AR	UST
72901	U001222206	66000313	SUPER RENT, INC.	3616 TOWSON AVENUE		FORT SMITH	AR	PERMITS, UST
72901	U001222164	66000251	DELTA #2037	3627 TOWSON AVENUE		FORT SMITH	AR	PERMITS, UST
72901	S105575980		CURT'S OIL STATION #3323	3629 TOWSON AVE.		FORT SMITH	AR	LUST
72901	S106772691			3629 TOWSON AVE.		FORT SMITH	AR	SPILLS
72901	U003798231	66001784	CURT FT SMITH	3629 TOWSON AVENUE		FORT SMITH	AR	PERMITS, UST
72901	S106418269		GIBSON PRODUCTS	3721 TOWSON AVE.		FORT SMITH	AR	PERMITS
72901	U001222141	66000217	KERR-MCGEE #6245	3911 TOWSON		FORT SMITH	AR	PERMITS, UST
72901	U002273767	66001717	AUTO TREN 2	401 TOWSON		FORT SMITH	AR	PERMITS, UST
72901	U001904717	66000022	AR STATE HWY & TRNSP - DIST 4	4019 TOWSON AVE		FORT SMITH	AR	UST
72901	S107262126		ARK HIGHWAY DEPT-FT SMITH	4019 TOWSON AVE		FORT SMITH	AR	PERMITS
72901	1004672655	110003391767	BIG A AUTO PARTS	421 TOWSON AVE		FT SMITH	AR	RCRAInfo-SQG, FINDS
72901	U001904804	66000222	ROYAL COACH CAR WASH	4308 TOWSON AVENUE		FORT SMITH	AR	PERMITS, UST
72901	U003065345	66001718	PHOENIX VILLAGE MALL	4310 TOWSON AVE		FORT SMITH	AR	PERMITS, UST
72901	U001222170	66000265	PUTNAM LINC-MERC, INC	4515 TOWSON AVENUE		FORT SMITH	AR	PERMITS, UST
72901	U001222201	66000305	PHILLIPS 66 COMPANY #018475	4621 TOWSON AV		FORT SMITH	AR	PERMITS, UST
72901	1000372543	110003397645	HARRY ROBINSON PONTIAC	500 TOWSON AVENUE		FT SMITH	AR	RCRAInfo-SQG, FINDS
72901	1007219109	110016747010	SHERWIN WILLIAMS AUTO FINISHES #972	5021 TOWSON AVE		FT SMITH	AR	FINDS
72901	1007198337	ARR000012898	SHERWIN WILLIAMS AUTO FINISHES #972	5021 TOWSON AVE		FT SMITH	AR	RCRAInfo-SQG
72901	U001222185	66000284	BAILEY'S BAIT SHOP	5100 TOWSON		FORT SMITH	AR	PERMITS, UST
72901	U001222013	66000051	TOWSON AVE TEXACO	5124 TOWSON AVENUE		FORT SMITH	AR	PERMITS, UST
72901	1004436031	110002129919	FOX MANUFACTURING CO	5305 TOWSON AVE.		FORT SMITH	AR	FINDS
72901	S106418261		FOX MFG COMPANY	5305 TOWSON AVENUE		FORT SMITH	AR	PERMITS
72901	U001904873	66000403	MR. JIFF #2	5307 TOWSON AVE.		FORT SMITH	AR	PERMITS, UST
72901	1004672906	110003399126	JIM RAY INC DBA JIM RAY NISSAN	5606 TOWSON AVE		FT SMITH	AR	RCRAInfo-SQG, FINDS
72901	U001222061	66000113	WALKERS WASH & LUBE	5700 TOWSON AVE.		FORT SMITH	AR	PERMITS, UST
72901	1000264963	110003397618	DEWITT OLDSMOBILE INC	600 TOWSON AVE		FT SMITH	AR	RCRAInfo-SQG, FINDS
72901	U001903135	17000025	CURTS OIL STATION 3323	8627 TOWSON AVENUE		FORT SMITH	AR	PERMITS, UST
72901	1000468506	110003401220	CINTAS CORPORATION	911 TOWSON		FT SMITH	AR	RCRAInfo-SQG, FINDS

### EDR ZIP Code Scan Report

ZIP	EDR-ID	Facility ID	Name	Address	Map/Dir/Dist	City	State	Databases
72901	U001222147	66000225	CREATIVE ENTERPRISES	914 TOWSON AVENUE		FORT SMITH	AR	PERMITS, UST
72901	1008285299	110021790935	CARNALL ELEMENTARY SCHOOL	2524 S. TULSA STREET		FORT SMITH	AR	FINDS
72901	93328951		TURMAN B1 SITE, SEC-9, R-25 EAST, T-9 N	TURMAN B1 SITE, SEC-9, R-25 EAST, T-9 N	**	KENTA	OK	ERNS
72901	S106418414		ATLANTIS PLASTICS, INC.	428 S U STREET		FORT SMITH	AR	PERMITS
72901	1003875619	ARD983267519	FORT SMITH GAS & LIGHT CO.	UNKNOWN	**	FORT SMITH	AR	CERCLIS-NFRAP
72901	S106772572			2305 VICKSBURG		FORT SMITH	AR	SPILLS
72901	S106418304		OAKS LODGE REST HOME	3310 WALDRON	**	FORT SMITH	AR	PERMITS
72901	U003154396	66000122	MANUFACTURING AND SALES INC.	1001 WHEELER AVENUE		FORT SMITH	AR	PERMITS, UST
72901	U001904761	66000121	ALBERS FEED	1100 WHEELER		FORT SMITH	AR	PERMITS, UST
72901	1000114594	110000902523	ABF FREIGHT SYSTEM	1221 WHEELER		FORT SMITH	AR	AST, RCRAInfo-SQG, FINDS, UST
72901	S106418360		ABF FREIGHT	1221 WHEELER AVE		FORT SMITH	AR	PERMITS
72901	1004672982	110003401382	CLASSIC AUTO REPAIR	1708 WHEELER		FT SMITH	AR	RCRAInfo-SQG, FINDS
72901	U001904800	66000212	JOHN MORRELL AND COMPANY	1820 WHEELER AVENUE		FORT SMITH	AR	PERMITS, UST
72901	S106418228		FLANDERS INDUSTRIES	1901 WHEELER AVE		FORT SMITH	AR	PERMITS
72901	S106418286		BRADEN MANUFACTURING	2100 WHEELER		FORT SMITH	AR	PERMITS
72901	1000588078	110000453330	BRADEN MANUFACTURING	2100 WHEELER AVE.		FORT SMITH	AR	RCRAInfo-SQG, FINDS
72901	S106418422		DAVIS IRON & METAL INC	2610 WHEELER AVE		FORT SMITH	AR	PERMITS
72901	S107264289		SHIPLEY MOTOR EQUIPMENT CO.	2800 WHEELER		FORT SMITH	AR	PERMITS
72901	1000588085	110003402238	SHIPLEY MOTOR EQUIPMENT CO	2800 WHEELER		FT SMITH	AR	RCRAInfo-SQG, FINDS, UST
72901	1000379472	110003395344	DIESEL SERVICE CO	301 WHEELER	9, ENE, 1/8 - 1/4	FT SMITH	AR	RCRAInfo-SQG, FINDS
72901	U002010866	66001698	FUELMAN #540	3107 WHEELER		FORT SMITH	AR	PERMITS, LUST, UST
72901	1000149198	110003398751	DUVALLS BODY SHOP INC	3116 WHEELER		FT SMITH	AR	RCRAInfo-SQG, FINDS
72901	1004672979	110003401337	MOTOR MART INC	3202 WHEELER		FT SMITH	AR	RCRAInfo-SQG, FINDS
72901	U001222065	66000118	DELTA CONSTRUCTION, INC.	3204 WHEELER AVENUE		FORT SMITH	AR	PERMITS, UST
72901	U001904725	66000039	FOOD MART #2	3316 WHEELER AVE.		FORT SMITH	AR	PERMITS, UST
72901	S105214924			3316 WHEELER ST.		FORT SMITH	AR	SPILLS
72901	1004673221	110003405510	DUVALLS AUTO COLLISION REPAIR	3405 WHEELER AVE		FT SMITH	AR	RCRAInfo-SQG, FINDS
72901	S106418288		PARKER SOLVENTS	3619 WHEELER AVE		FORT SMITH	AR	PERMITS
72901	S106418296		MOLL PLASTICRAFTERS	3730 WHEELER AVE		FORT SMITH	AR	PERMITS
72901	S106418263		RAZORBACK PLASTIC	3730 WHEELER AVE.		FORT SMITH	AR	PERMITS
72901	1004673318	110003407019	AMERICAN FREIGHTWAYS INC	3903 WHEELER AVE		FT SMITH	AR	RCRAInfo-SQG, FINDS
72901	U003377655	66001757	FEDEX FREIGHT EAST INC	3903 WHEELER AVE		FORT SMITH	AR	UST
72901	S106417695		AMERICAN FREIGHTWAYS-FSM	3903 WHEELER AVE		FORT SMITH	AR	PERMITS
72901	U001904906	66001655	H.L. JOHNSON & SON CONSTRUCTIO	4023 WHEELER AVE.	CO. INC.	FORT SMITH	AR	PERMITS, UST
72901	1001085417	110003406001	KIMIKE ENVIRONMENTAL CO INC	4210 WHEELER AVE		FT SMITH	AR	RCRAInfo-SQG, FINDS
72901	1000393934	110001708411	FT SMITH PLATING COMPANY INC	4302 WHEELER AVE		FT SMITH	AR	RCRAInfo-SQG, FINDS
72901	S105215180		FT SMITH PLATING CO	4302 WHEELER AVE		FORT SMITH	AR	SPILLS, PERMITS
72901	1007278457		FORT SMITH PLATING CO	4302 WHEELER AVENUE		FORT SMITH	AR	FTTS INSP
72901	1000840700	110001710738	LEGGETT & PLATT INC	4414 WHEELER AVE		FT SMITH	AR	RCRAInfo-SQG, FINDS
72901	S106418225		LEGGETT & PLATT	4414 WHEELER AVE		FORT SMITH	AR	PERMITS
72901	1000588177	110003402639	RIGHT WAY BODY SHOP	4815 WHEELER AVE		FT SMITH	AR	RCRAInfo-SQG, FINDS
72901	S106418260		SOUTHWESTERN DIE CAST	4900 WHEELER		FORT SMITH	AR	PERMITS
72901	S106418285		ASHLAND SPECIALTY CHEMICAL CO	5106 WHEELER		FORT SMITH	AR	PERMITS
72901	1000347875	110012818102	ASHLAND SPECIALTY CHEMICAL COMPA	5106 WHEELER AVE		FT SMITH	AR	RCRAInfo-LQG, FINDS, TRIS
72901	1000984714	110003405057	C & J FORMS & LABEL CO.	5115 WHEELER AVE		FT SMITH	AR	RCRAInfo-SQG, FINDS
72901	U001904840	66000317	SYNERGY GAS CORPORATION	5300 WHEELER AVENUE		FORT SMITH	AR	PERMITS, UST
72901	1000119148	110003398127	JAB INC	5317 WHEELER		FORT SMITH	AR	RCRAInfo-SQG, FINDS
72901	U001222171	66000267	SOUTHERN ELECTRIC	5500 WHEELER		FORT SMITH	AR	UST
72901	1000307103	110003396067	SIGNAL DELIVERY SVC	5500 WHEELER AVE		FT SMITH	AR	RCRAInfo-SQG, FINDS
72901	U001904857	66000357	SIGNAL DELIVERY SERVICE, INC.	5500 WHEELER AVENUE		FORT SMITH	AR	UST
72901	S106571049		SIGNAL DELIVERY SERVICE	5500 WHEELER AVENUE		FORT SMITH	AR	PERMITS, LUST
72901	1004673343	ARR000005074	RIGHTWAY BODY SHOP	5520 WHEELER AVE		FT SMITH	AR	RCRAInfo-SQG
72901	S105217207			5520 WHEELER AVENUE		FORT SMITH	AR	SPILLS
72901	S106418412		ARKOMA MACHINE SHOP	5546 WHEELER AVE.		FORT SMITH	AR	PERMITS
72901	S105219961	12	YAFFE IRON & METAL	719 WHEELER	E, SSE, 1/4 - 1/2	FORT SMITH	AR	SWRCY, PERMITS
72901	U001904732	66000056	YAFFE IRON & METALS CORP.	719 WHEELER AVENUE	E, SSE, 1/4 - 1/2	FORT SMITH	AR	PERMITS, UST
72901	1008193171		YAFFE IRON & METAL	719 WHEELER ST		FORT SMITH	AR	FTTS INSP
72901	1004437052	110011404667	YAFFE IRON & METAL	719 WHEELER ST		FORT SMITH	AR	FINDS
72901	U001904809	66000234	MIDWEST BEVERAGE	901 WHEELER		FORT SMITH	AR	PERMITS, UST
72901	1000984748	110003392757	P C D INC	1022 S Y ST		FORT SMITH	AR	PERMITS, RCRAInfo-SQG, FINDS
72901	S106418424		SSI INC	2817 S YUMA	**	FORT SMITH	AR	PERMITS
72901	1000292952	110003400098	SCHLUMBERGER WELL SERVICE	1011 SOUTH ZERO STREET		FT SMITH	AR	RCRAInfo-SQG, FINDS
72901	S107264764		WILLIAM PERKINS	1304 S ZERO	**	FORT SMITH	AR	PERMITS
72901	1000180671	110003396799	JR COX INC	1304 S ZERO ST		FT SMITH	AR	RCRAInfo-SQG, FINDS
72901	U001222161	66000243	COX NISSAN CHRYSLER-PLYMOUTH	1304 SOUTH ZERO		FORT SMITH	AR	UST
72901	S107263770		MURPHEES DX STATION	1701 S ZERO	**	FORT SMITH	AR	PERMITS
72901	U001904727	66000045	RHONALD O. MURPHREE	1701 SOUTH ZERO		FORT SMITH	AR	UST

### EDR ZIP Code Scan Report

ZIP	EDR-ID	Facility ID	Name	Address	Map/Dir/Dist	City	State	Databases
72901	U001904828	66000288	TRUCKERS PARADISE	1702 SOUTH ZERO		FORT SMITH	AR	PERMITS, UST
72901	S106418275		K MART-FT SMITH #126	1801 SOUTH ZERO	**	FORT SMITH	AR	PERMITS
72901	U001904802	66000216	KMART #4052	1801 SOUTH ZERO		FORT SMITH	AR	UST
72901	1001492750	110003402513	B & M AUTOMOTIVE REPAIR INC	1910 S ZERO BLDG C	**	FT SMITH	AR	RCRAInfo-SQG, FINDS
72901	S106735281		CROSS ROADS CLUB (EAST LOT)	1911 SOUTH ZERO	**	FORT SMITH	AR	LUST
72901	U003978374	66001808	CROSSROADS CLUB (EAST LOT)	1911 SOUTH ZERO	**	FORT SMITH	AR	PERMITS, UST
72901	U001222187	66000287	SOUTH ZERO EXXON	1922 SOUTH ZERO		FORT SMITH	AR	PERMITS, UST
72901	U001904866	66000381	FOOD PLAZA #505	2121 SOUTH ZERO STREET		FORT SMITH	AR	PERMITS, LUST, UST
72901	U001222263	66000406	WAL-MART STORE #125	2425 SOUTH ZERO STREET		FORT SMITH	AR	UST
72901	S106418381		WAL-MART	2425 ZERO ST		FORT SMITH	AR	PERMITS
72901	S102448812		BIG "D" AUTO/TRUCK EXPRESS	2500 S. ZERO ST.		FT. SMITH	AR	LUST
72901	1005641366	110010644240	BIG D ENTERPRISES INC	2500 ZERO ST		FORT SMITH	AR	FINDS
72901	U001904724	66000037	PHILLIPS 66 - FOOD MART #1	2500 ZERO STREET, STE A		FORT SMITH	AR	PERMITS, UST
72901	1000856629	110003404619	INDUSTRIAL MACHING CORP	2601 S ZERO ST		FT SMITH	AR	RCRAInfo-SQG, FINDS
72901	U003154407	66001732	TACKLE BOX	3001 SOUTH ZERO STREET		FORT SMITH	AR	PERMITS, UST
72901	U001222230	66000348	PIC-N-TOTE #3	3029 SOUTH ZERO		FORT SMITH	AR	PERMITS, UST
72901	S107262038		AFCO METALS	3115 S ZERO	**	FORT SMITH	AR	PERMITS
72901	1000204850	110003395683	DOWELL SCHLUMBERGER INC	3221 ZERO ST		FORT SMITH	AR	PERMITS, RCRAInfo-SQG, FINDS, UST
72901	S107263925		PEPSI COLA BOTTLING	3701 SOUTH ZERO	**	FORT SMITH	AR	PERMITS
72901	U001904914	66001676	DESOTO SOUTH PLANT	522 SOUTH ZERO STREET		FORT SMITH	AR	PERMITS, UST
72901	S107262410		BUHRKE R.H. CO	5721 S ZERO	**	FORT SMITH	AR	PERMITS
72901	1008392063	110022525659	BALDOR DRIVES CENTER	600 S ZERO ST		FORT SMITH	AR	FINDS
72901	1006815454	72906CRNND60	BALDOR DRIVES CENTER	600 S ZERO ST		FORT SMITH	AR	TRIS
72901	A100168767	66001706	BALDOR ELECTRIC COMPANY	600 SOUTH ZERO STREET		FORT SMITH	AR	AST
72901	1008174413		ALLEN TRANSFORMER	6107 ZERO AVE	**	FT SMITH	AR	FTTS INSP
72901	S107262251		BARR, HARRY G. CO	6500 S ZERO	**	FORT SMITH	AR	PERMITS
72901	U001904850	66000339	HARRY G. BARR COMPANY, INC.	6500 SOUTH ZERO		FORT SMITH	AR	UST
72901	U003978373	66001806	MIKE MCEVOY	925 S ZERO STREET		FORT SMITH	AR	PERMITS, UST
72901	U001222238	66000365	ARKANSAS TRANSPORT COMPANY	5725 SOUTH ZORO STREET		FORT SMITH	AR	PERMITS, UST
74901	U001227480	4007473	JSACS	1416 HWY 112 S		ARKOMA	OK	HIST Ust, UST
74901	S107466713	100	CHOCTAW TRAVEL PLAZA POCOLA	3402-A HWY. 271 SERVICE RD.	**	POCOLA	OK	INDIAN UST
74901	U001883514	4008182	BROOKS GROCERY	HWY 9	**	ARKOMA	OK	LUST, HIST Ust, UST
74901	U001883475	4002447	EMMETT E BENGE	HWY 9-A EAST	**	ARKOMA	OK	HIST Ust, UST
74901	1008260606	110021543025	ARKOMA JHS	100 BLOCKER		ARKOMA	OK	FINDS
74901	1008397934	110022634808	ARKOMA	BOX 277	**	ARKOMA	OK	FINDS
74901	1008398179	110022638626	ARKOMA WWT	PO BOX 277	**	ARKOMA	OK	FINDS
74901	1008266296	110021574358	ARKOMA ES	622 COOK STREET		ARKOMA	OK	FINDS
74901	U001883525	4010679	PALACE GROCERY	112 MAIN STREET		ARKOMA	OK	HIST Ust, UST
74901	U001227418	4001892	BURGESS PLBG & HEATING	RIVERSIDE / CHEROKEE		ARKOMA	OK	HIST Ust, UST
74901	1000227976	110001638988	YAFFE IRON & METAL CORP	STATE LINE STREET	**	ARKOMA	OK	RCRAInfo-SQG, FINDS
74901	96495402		SUCTION LINE / PACKING FAILED	SUCTION LINE / PACKING FAILED	**	TULSA	OK	ERNS
74901	96495915		SUCTION LINE, PACKING FAILED SUCTION	SUCTION LINE, PACKING FAILED SUCTION	**	TULSA	OK	ERNS
74954	U001885978	6810724	WE LEWIS	RT 1 BOX 1132	**	ROLAND	OK	HIST Ust, UST
74954	U003429218	6813957	100 NORTH MAIN	RT 1 BOX 254	**	ROLAND	OK	HIST Ust, UST
74954	S103840292	6810724	CLOSED STATION	ROUTE 1, BOX 1132	**	ROLAND	OK	LUST
74954	S102642438	6810087	TOTAL 2783 (WAS BIG D)	HWY 64 / I-40		ROLAND	OK	LUST
74954	U003346479	6810087	TOTAL #4457	HWY 64 / I-40 PO BOX 9		ROLAND	OK	LUST, HIST Ust, UST
74954	U001232252	6802368	THE CORNER STORE	HWY 64 / ROLAND RD		ROLAND	OK	HIST Ust, UST
74954	1000158645	110007733845	GREAT OAK PRODUCTS	HWY 64 @ COTTONWOOD RD		ROLAND	OK	RCRAInfo-SQG, FINDS
74954	U001232291	6807382	QUIK DRAW EXXON	HWY 64 RAVINE BLVD	**	ROLAND	OK	HIST Ust, UST
74954	A100052334		BROOKS GRO	ADDRESS UNKNOWN	**	ROLAND	OK	AST
74954	1008393123	110022599810	T68001	P.O. BOX 167	**	ROLAND	OK	FINDS
74954	U001232311	6809557	BROOKS GROCERY	P.O. BOX 69, SWAN RD.	**	ROLAND	OK	HIST Ust, UST
74954	1008393124	110022599892	T68002	P.O. BOX 756	**	ROLAND	OK	FINDS
74954	A100278707		LIBERTY COUNTRY STORE	PO BOX 1582	**	ROLAND	OK	AST
74954	1005499150	110009154431	TOWN OF ROLAND	PO BOX 49	**	ROLAND	OK	FINDS
74954	S103576823	6806595	OLD WEST RESTAURANT	INTERSECTION OF HWY 64 / I-40	**	ROLAND	OK	LUST
74954	U003182183	8000017	MICK'S SERVICE	205 MAIN		ROLAND	OK	HIST Ust, UST
74954	1008325957	110022156343	LIBERTY ES	5 MILE N OF ROLAND ON SWON RD	**	ROLAND	OK	FINDS
74954	1005451106	74954THRMT60	THERMA-TRU CORP	601 PAW PAW RD		ROLAND	OK	TRIS
74954	1005654404	110001653274	THERMA TRU CORPORATION THERMA TF	601 PAW PAW RD		ROLAND	OK	FINDS
74954	1000640255	6813085	ROLAND SCHOOLS BUS MOTOR POOL	400 RANGER BLVD		ROLAND	OK	HIST Ust, UST
74954	1007292287		ROLAND PUBLIC SCHOOLS	400 RANGER BLVD.		ROLAND	OK	FTTS INSP
74954	1004578968	110011447014	ROLAND ISD	400 RANGER ROAD		ROLAND	OK	FINDS
74954	1008188470		ROLAND ISD	400 RANGER ROAD		ROLAND	OK	FTTS INSP
74954	1008332378	110022241386	ROLAND HS	402 RANGER BOULEVARD		ROLAND	OK	FINDS
74954	1008332379	110022241402	ROLAND JHS	405 RANGER BOULEVARD		ROLAND	OK	FINDS
74954	1008311628	110022019938	ROLAND ES	409 RANGER BOULEVARD		ROLAND	OK	FINDS
74954	U001885945	6804126	NOT LISTED	100 W RAY FINE BLVD		ROLAND	OK	HIST Ust, UST
74954	U003799846	6814951	PILOT TRAVEL CENTER #196	123 W RAY FINE BLVD		ROLAND	OK	LUST, HIST Ust, UST



### EDR ZIP Code Scan Report

ZIP	EDR-ID	Facility ID	Name	Address	Map/Dir/Dist	City	State	Databases
74954	U003429149	6806595	ROLAND TEXACO	126 W RAY FINE BLVD		ROLAND	OK	HIST USt, UST
74954	U001885990	6813076	MICHAEL MCKINNEY	207 S ROLAND RD		ROLAND	OK	HIST USt, UST
74954	1000262109	110007721242	LEWIS DX SERVICE STA	RR1	**	ROLAND	OK	RCRAInfo-SQG, FINDS

## EPA Waste Codes Addendum

Code	Description
D001	IGNITABLE HAZARDOUS WASTES ARE THOSE WASTES WHICH HAVE A FLASHPOINT OF LESS THAN 140 DEGREES FAHRENHEIT AS DETERMINED BY A PENSKY-MARTENS CLOSED CUP FLASH POINT TESTER. ANOTHER METHOD OF DETERMINING THE FLASH POINT OF A WASTE IS TO REVIEW THE MATERIAL SAFETY DATA SHEET, WHICH CAN BE OBTAINED FROM THE MANUFACTURER OR DISTRIBUTOR OF THE MATERIAL. LACQUER THINNER IS AN EXAMPLE OF A COMMONLY USED SOLVENT WHICH WOULD BE CONSIDERED AS IGNITABLE HAZARDOUS WASTE.
D035	METHYL ETHYL KETONE
F003	THE FOLLOWING SPENT NON-HALOGENATED SOLVENTS: XYLENE, ACETONE, ETHYL ACETATE, ETHYL BENZENE, ETHYL ETHER, METHYL ISOBUTYL KETONE, N-BUTYL ALCOHOL, CYCLOHEXANONE, AND METHANOL; ALL SPENT SOLVENT MIXTURES/BLENDS CONTAINING, BEFORE USE, ONLY THE ABOVE SPENT NON-HALOGENATED SOLVENTS; AND ALL SPENT SOLVENT MIXTURES/BLENDS CONTAINING, BEFORE USE, ONE OR MORE OF THE ABOVE NON-HALOGENATED SOLVENTS, AND, A TOTAL OF TEN PERCENT OR MORE (BY VOLUME) OF ONE OR MORE OF THOSE SOLVENTS LISTED IN F001, F002, F004, AND F005, AND STILL BOTTOMS FROM THE RECOVERY OF THESE SPENT SOLVENTS AND SPENT SOLVENT MIXTURES.
F005	THE FOLLOWING SPENT NON-HALOGENATED SOLVENTS: TOLUENE, METHYL ETHYL KETONE, CARBON DISULFIDE, ISOBUTANOL, PYRIDINE, BENZENE, 2-ETHOXYETHANOL, AND 2-NITROPROPANE; ALL SPENT SOLVENT MIXTURES/BLENDS CONTAINING, BEFORE USE, A TOTAL OF TEN PERCENT OR MORE (BY VOLUME) OF ONE OR MORE OF THE ABOVE NON-HALOGENATED SOLVENTS OR THOSE SOLVENTS LISTED IN F001, F002, OR F004; AND STILL BOTTOMS FROM THE RECOVERY OF THESE SPENT SOLVENTS AND SPENT SOLVENT MIXTURES.

# GOVERNMENT RECORDS SEARCHED / DATA CURRENCY TRACKING

To maintain currency of the following federal and state databases, EDR contacts the appropriate governmental agency on a monthly or quarterly basis, as required.

**Number of Days to Update:** Provides confirmation that EDR is reporting records that have been updated within 90 days from the date the government agency made the information available to the public.

## **FEDERAL RECORDS**

### **NPL: National Priority List**

National Priorities List (Superfund). The NPL is a subset of CERCLIS and identifies over 1,200 sites for priority cleanup under the Superfund Program. NPL sites may encompass relatively large areas. As such, EDR provides polygon coverage for over 1,000 NPL site boundaries produced by EPA's Environmental Photographic Interpretation Center (EPIC) and regional EPA offices.

Date of Government Version: 02/24/2006	Source: EPA
Date Data Arrived at EDR: 03/01/2006	Telephone: N/A
Date Made Active in Reports: 03/31/2006	Last EDR Contact: 03/01/2006
Number of Days to Update: 30	Next Scheduled EDR Contact: 05/01/2006
	Data Release Frequency: Quarterly

### **NPL Site Boundaries**

Sources:

EPA's Environmental Photographic Interpretation Center (EPIC)  
Telephone: 202-564-7333

EPA Region 1  
Telephone 617-918-1143

EPA Region 6  
Telephone: 214-655-6659

EPA Region 3  
Telephone 215-814-5418

EPA Region 8  
Telephone: 303-312-6774

EPA Region 4  
Telephone 404-562-8033

### **Proposed NPL: Proposed National Priority List Sites**

Date of Government Version: 02/24/2006	Source: EPA
Date Data Arrived at EDR: 03/01/2006	Telephone: N/A
Date Made Active in Reports: 03/31/2006	Last EDR Contact: 03/01/2006
Number of Days to Update: 30	Next Scheduled EDR Contact: 05/01/2006
	Data Release Frequency: Quarterly

### **DELISTED NPL: National Priority List Deletions**

The National Oil and Hazardous Substances Pollution Contingency Plan (NCP) establishes the criteria that the EPA uses to delete sites from the NPL. In accordance with 40 CFR 300.425.(e), sites may be deleted from the NPL where no further response is appropriate.

Date of Government Version: 02/24/2006	Source: EPA
Date Data Arrived at EDR: 03/01/2006	Telephone: N/A
Date Made Active in Reports: 03/31/2006	Last EDR Contact: 03/01/2006
Number of Days to Update: 30	Next Scheduled EDR Contact: 05/01/2006
	Data Release Frequency: Quarterly

### **NPL RECOVERY: Federal Superfund Liens**

Federal Superfund Liens. Under the authority granted the USEPA by CERCLA of 1980, the USEPA has the authority to file liens against real property in order to recover remedial action expenditures or when the property owner received notification of potential liability. USEPA compiles a listing of filed notices of Superfund Liens.

Date of Government Version: 10/15/1991	Source: EPA
Date Data Arrived at EDR: 02/02/1994	Telephone: 202-564-4267
Date Made Active in Reports: 03/30/1994	Last EDR Contact: 03/06/2006
Number of Days to Update: 56	Next Scheduled EDR Contact: 05/22/2006
	Data Release Frequency: No Update Planned

# GOVERNMENT RECORDS SEARCHED / DATA CURRENCY TRACKING

## **CERCLIS:** Comprehensive Environmental Response, Compensation, and Liability Information System

CERCLIS contains data on potentially hazardous waste sites that have been reported to the USEPA by states, municipalities, private companies and private persons, pursuant to Section 103 of the Comprehensive Environmental Response, Compensation, and Liability Act (CERCLA). CERCLIS contains sites which are either proposed to or on the National Priorities List (NPL) and sites which are in the screening and assessment phase for possible inclusion on the NPL.

Date of Government Version: 02/01/2006	Source: EPA
Date Data Arrived at EDR: 03/21/2006	Telephone: 703-413-0223
Date Made Active in Reports: 04/13/2006	Last EDR Contact: 03/21/2006
Number of Days to Update: 23	Next Scheduled EDR Contact: 06/19/2006
	Data Release Frequency: Quarterly

## **CERCLIS-NFRAP:** CERCLIS No Further Remedial Action Planned

Archived sites are sites that have been removed and archived from the inventory of CERCLIS sites. Archived status indicates that, to the best of EPA's knowledge, assessment at a site has been completed and that EPA has determined no further steps will be taken to list this site on the National Priorities List (NPL), unless information indicates this decision was not appropriate or other considerations require a recommendation for listing at a later time. This decision does not necessarily mean that there is no hazard associated with a given site; it only means that, based upon available information, the location is not judged to be a potential NPL site.

Date of Government Version: 02/01/2006	Source: EPA
Date Data Arrived at EDR: 03/21/2006	Telephone: 703-413-0223
Date Made Active in Reports: 04/13/2006	Last EDR Contact: 03/21/2006
Number of Days to Update: 23	Next Scheduled EDR Contact: 06/19/2006
	Data Release Frequency: Quarterly

## **CORRACTS:** Corrective Action Report

CORRACTS identifies hazardous waste handlers with RCRA corrective action activity.

Date of Government Version: 03/15/2006	Source: EPA
Date Data Arrived at EDR: 03/17/2006	Telephone: 800-424-9346
Date Made Active in Reports: 04/13/2006	Last EDR Contact: 03/06/2006
Number of Days to Update: 27	Next Scheduled EDR Contact: 06/05/2006
	Data Release Frequency: Quarterly

## **RCRA:** Resource Conservation and Recovery Act Information

RCRAInfo is EPA's comprehensive information system, providing access to data supporting the Resource Conservation and Recovery Act (RCRA) of 1976 and the Hazardous and Solid Waste Amendments (HSWA) of 1984. RCRAInfo replaces the data recording and reporting abilities of the Resource Conservation and Recovery Information System (RCRIS). The database includes selective information on sites which generate, transport, store, treat and/or dispose of hazardous waste as defined by the Resource Conservation and Recovery Act (RCRA). Conditionally exempt small quantity generators (CESQGs) generate less than 100 kg of hazardous waste, or less than 1 kg of acutely hazardous waste per month. Small quantity generators (SQGs) generate between 100 kg and 1,000 kg of hazardous waste per month. Large quantity generators (LQGs) generate over 1,000 kilograms (kg) of hazardous waste, or over 1 kg of acutely hazardous waste per month. Transporters are individuals or entities that move hazardous waste from the generator off-site to a facility that can recycle, treat, store, or dispose of the waste. TSDFs treat, store, or dispose of the waste.

Date of Government Version: 02/21/2006	Source: EPA
Date Data Arrived at EDR: 03/01/2006	Telephone: 800-424-9346
Date Made Active in Reports: 03/31/2006	Last EDR Contact: 03/01/2006
Number of Days to Update: 30	Next Scheduled EDR Contact: 04/24/2006
	Data Release Frequency: Quarterly

## **ERNS:** Emergency Response Notification System

Emergency Response Notification System. ERNS records and stores information on reported releases of oil and hazardous substances.

Date of Government Version: 12/31/2005	Source: National Response Center, United States Coast Guard
Date Data Arrived at EDR: 01/12/2006	Telephone: 202-260-2342
Date Made Active in Reports: 02/21/2006	Last EDR Contact: 01/12/2006
Number of Days to Update: 40	Next Scheduled EDR Contact: 04/24/2006
	Data Release Frequency: Annually

# GOVERNMENT RECORDS SEARCHED / DATA CURRENCY TRACKING

## **HMIRS:** Hazardous Materials Information Reporting System

Hazardous Materials Incident Report System. HMIRS contains hazardous material spill incidents reported to DOT.

Date of Government Version: 12/31/2005	Source: U.S. Department of Transportation
Date Data Arrived at EDR: 01/16/2006	Telephone: 202-366-4555
Date Made Active in Reports: 02/21/2006	Last EDR Contact: 04/14/2006
Number of Days to Update: 36	Next Scheduled EDR Contact: 07/17/2006
	Data Release Frequency: Annually

## **US ENG CONTROLS:** Engineering Controls Sites List

A listing of sites with engineering controls in place. Engineering controls include various forms of caps, building foundations, liners, and treatment methods to create pathway elimination for regulated substances to enter environmental media or effect human health.

Date of Government Version: 08/02/2005	Source: Environmental Protection Agency
Date Data Arrived at EDR: 08/12/2005	Telephone: 703-603-8905
Date Made Active in Reports: 10/06/2005	Last EDR Contact: 03/03/2006
Number of Days to Update: 55	Next Scheduled EDR Contact: 07/03/2006
	Data Release Frequency: Varies

## **US INST CONTROL:** Sites with Institutional Controls

A listing of sites with institutional controls in place. Institutional controls include administrative measures, such as groundwater use restrictions, construction restrictions, property use restrictions, and post remediation care requirements intended to prevent exposure to contaminants remaining on site. Deed restrictions are generally required as part of the institutional controls.

Date of Government Version: 01/10/2005	Source: Environmental Protection Agency
Date Data Arrived at EDR: 02/11/2005	Telephone: 703-603-8905
Date Made Active in Reports: 04/06/2005	Last EDR Contact: 03/03/2006
Number of Days to Update: 54	Next Scheduled EDR Contact: 07/03/2006
	Data Release Frequency: Varies

## **DOD:** Department of Defense Sites

This data set consists of federally owned or administered lands, administered by the Department of Defense, that have any area equal to or greater than 640 acres of the United States, Puerto Rico, and the U.S. Virgin Islands.

Date of Government Version: 12/31/2004	Source: USGS
Date Data Arrived at EDR: 02/08/2005	Telephone: 703-692-8801
Date Made Active in Reports: 08/04/2005	Last EDR Contact: 02/06/2006
Number of Days to Update: 177	Next Scheduled EDR Contact: 05/08/2006
	Data Release Frequency: Semi-Annually

## **FUDS:** Formerly Used Defense Sites

The listing includes locations of Formerly Used Defense Sites properties where the US Army Corps of Engineers is actively working or will take necessary cleanup actions.

Date of Government Version: 12/05/2005	Source: U.S. Army Corps of Engineers
Date Data Arrived at EDR: 01/19/2006	Telephone: 202-528-4285
Date Made Active in Reports: 02/21/2006	Last EDR Contact: 04/03/2006
Number of Days to Update: 33	Next Scheduled EDR Contact: 07/03/2006
	Data Release Frequency: Varies

## **US BROWNFIELDS:** A Listing of Brownfields Sites

## GOVERNMENT RECORDS SEARCHED / DATA CURRENCY TRACKING

Included in the listing are brownfields properties addresses by Cooperative Agreement Recipients and brownfields properties addressed by Targeted Brownfields Assessments. Targeted Brownfields Assessments-EPA's Targeted Brownfields Assessments (TBA) program is designed to help states, tribes, and municipalities--especially those without EPA Brownfields Assessment Demonstration Pilots--minimize the uncertainties of contamination often associated with brownfields. Under the TBA program, EPA provides funding and/or technical assistance for environmental assessments at brownfields sites throughout the country. Targeted Brownfields Assessments supplement and work with other efforts under EPA's Brownfields Initiative to promote cleanup and redevelopment of brownfields. Cooperative Agreement Recipients-States, political subdivisions, territories, and Indian tribes become Brownfields Cleanup Revolving Loan Fund (BCRLF) cooperative agreement recipients when they enter into BCRLF cooperative agreements with the U.S. EPA. EPA selects BCRLF cooperative agreement recipients based on a proposal and application process. BCRLF cooperative agreement recipients must use EPA funds provided through BCRLF cooperative agreement for specified brownfields-related cleanup activities.

Date of Government Version: 11/29/2005	Source: Environmental Protection Agency
Date Data Arrived at EDR: 12/05/2005	Telephone: 202-566-2777
Date Made Active in Reports: 01/30/2006	Last EDR Contact: 03/13/2006
Number of Days to Update: 56	Next Scheduled EDR Contact: 06/12/2006
	Data Release Frequency: Semi-Annually

### **CONSENT:** Superfund (CERCLA) Consent Decrees

Major legal settlements that establish responsibility and standards for cleanup at NPL (Superfund) sites. Released periodically by United States District Courts after settlement by parties to litigation matters.

Date of Government Version: 12/14/2004	Source: Department of Justice, Consent Decree Library
Date Data Arrived at EDR: 02/15/2005	Telephone: Varies
Date Made Active in Reports: 04/25/2005	Last EDR Contact: 03/13/2006
Number of Days to Update: 69	Next Scheduled EDR Contact: 07/24/2006
	Data Release Frequency: Varies

### **ROD:** Records Of Decision

Record of Decision. ROD documents mandate a permanent remedy at an NPL (Superfund) site containing technical and health information to aid in the cleanup.

Date of Government Version: 12/07/2005	Source: EPA
Date Data Arrived at EDR: 01/06/2006	Telephone: 703-416-0223
Date Made Active in Reports: 02/21/2006	Last EDR Contact: 04/05/2006
Number of Days to Update: 46	Next Scheduled EDR Contact: 07/03/2006
	Data Release Frequency: Annually

### **UMTRA:** Uranium Mill Tailings Sites

Uranium ore was mined by private companies for federal government use in national defense programs. When the mills shut down, large piles of the sand-like material (mill tailings) remain after uranium has been extracted from the ore. Levels of human exposure to radioactive materials from the piles are low; however, in some cases tailings were used as construction materials before the potential health hazards of the tailings were recognized.

Date of Government Version: 11/04/2005	Source: Department of Energy
Date Data Arrived at EDR: 11/28/2005	Telephone: 505-845-0011
Date Made Active in Reports: 01/30/2006	Last EDR Contact: 03/20/2006
Number of Days to Update: 63	Next Scheduled EDR Contact: 06/19/2006
	Data Release Frequency: Varies

### **ODI:** Open Dump Inventory

An open dump is defined as a disposal facility that does not comply with one or more of the Part 257 or Part 258 Subtitle D Criteria.

Date of Government Version: 06/30/1985	Source: Environmental Protection Agency
Date Data Arrived at EDR: 08/09/2004	Telephone: 800-424-9346
Date Made Active in Reports: 09/17/2004	Last EDR Contact: 06/09/2004
Number of Days to Update: 39	Next Scheduled EDR Contact: N/A
	Data Release Frequency: No Update Planned

# GOVERNMENT RECORDS SEARCHED / DATA CURRENCY TRACKING

**TRIS: Toxic Chemical Release Inventory System**

Toxic Release Inventory System. TRIS identifies facilities which release toxic chemicals to the air, water and land in reportable quantities under SARA Title III Section 313.

Date of Government Version: 12/31/2003	Source: EPA
Date Data Arrived at EDR: 07/13/2005	Telephone: 202-566-0250
Date Made Active in Reports: 08/17/2005	Last EDR Contact: 03/21/2006
Number of Days to Update: 35	Next Scheduled EDR Contact: 06/19/2006
	Data Release Frequency: Annually

**TSCA: Toxic Substances Control Act**

Toxic Substances Control Act. TSCA identifies manufacturers and importers of chemical substances included on the TSCA Chemical Substance Inventory list. It includes data on the production volume of these substances by plant site.

Date of Government Version: 12/31/2002	Source: EPA
Date Data Arrived at EDR: 04/27/2004	Telephone: 202-260-5521
Date Made Active in Reports: 05/21/2004	Last EDR Contact: 04/12/2006
Number of Days to Update: 24	Next Scheduled EDR Contact: 07/17/2006
	Data Release Frequency: Every 4 Years

**FTTS: FIFRA/ TSCA Tracking System - FIFRA (Federal Insecticide, Fungicide, & Rodenticide Act)/TSCA (Toxic Substances Control Act)**

FTTS tracks administrative cases and pesticide enforcement actions and compliance activities related to FIFRA, TSCA and EPCRA (Emergency Planning and Community Right-to-Know Act). To maintain currency, EDR contacts the Agency on a quarterly basis.

Date of Government Version: 01/17/2006	Source: EPA/Office of Prevention, Pesticides and Toxic Substances
Date Data Arrived at EDR: 01/24/2006	Telephone: 202-566-1667
Date Made Active in Reports: 02/27/2006	Last EDR Contact: 03/20/2006
Number of Days to Update: 34	Next Scheduled EDR Contact: 06/19/2006
	Data Release Frequency: Quarterly

**FTTS INSP: FIFRA/ TSCA Tracking System - FIFRA (Federal Insecticide, Fungicide, & Rodenticide Act)/TSCA (Toxic Substances Control Act)**

Date of Government Version: 01/17/2006	Source: EPA
Date Data Arrived at EDR: 01/24/2006	Telephone: 202-566-1667
Date Made Active in Reports: 02/27/2006	Last EDR Contact: 03/20/2006
Number of Days to Update: 34	Next Scheduled EDR Contact: 06/19/2006
	Data Release Frequency: Quarterly

**SSTS: Section 7 Tracking Systems**

Section 7 of the Federal Insecticide, Fungicide and Rodenticide Act, as amended (92 Stat. 829) requires all registered pesticide-producing establishments to submit a report to the Environmental Protection Agency by March 1st each year. Each establishment must report the types and amounts of pesticides, active ingredients and devices being produced, and those having been produced and sold or distributed in the past year.

Date of Government Version: 12/31/2003	Source: EPA
Date Data Arrived at EDR: 01/03/2005	Telephone: 202-564-4203
Date Made Active in Reports: 01/25/2005	Last EDR Contact: 03/06/2006
Number of Days to Update: 22	Next Scheduled EDR Contact: 07/17/2006
	Data Release Frequency: Annually

**PADS: PCB Activity Database System**

PCB Activity Database. PADS Identifies generators, transporters, commercial storers and/or brokers and disposers of PCB's who are required to notify the EPA of such activities.

Date of Government Version: 12/27/2005	Source: EPA
Date Data Arrived at EDR: 02/08/2006	Telephone: 202-566-0500
Date Made Active in Reports: 02/27/2006	Last EDR Contact: 02/08/2006
Number of Days to Update: 19	Next Scheduled EDR Contact: 05/08/2006
	Data Release Frequency: Annually

# GOVERNMENT RECORDS SEARCHED / DATA CURRENCY TRACKING

## **MLTS:** Material Licensing Tracking System

MLTS is maintained by the Nuclear Regulatory Commission and contains a list of approximately 8,100 sites which possess or use radioactive materials and which are subject to NRC licensing requirements. To maintain currency, EDR contacts the Agency on a quarterly basis.

Date of Government Version: 02/10/2006	Source: Nuclear Regulatory Commission
Date Data Arrived at EDR: 02/16/2006	Telephone: 301-415-7169
Date Made Active in Reports: 03/31/2006	Last EDR Contact: 04/03/2006
Number of Days to Update: 43	Next Scheduled EDR Contact: 07/03/2006
	Data Release Frequency: Quarterly

## **MINES:** Mines Master Index File

Contains all mine identification numbers issued for mines active or opened since 1971. The data also includes violation information.

Date of Government Version: 11/08/2005	Source: Department of Labor, Mine Safety and Health Administration
Date Data Arrived at EDR: 12/27/2005	Telephone: 303-231-5959
Date Made Active in Reports: 01/30/2006	Last EDR Contact: 03/29/2006
Number of Days to Update: 34	Next Scheduled EDR Contact: 06/26/2006
	Data Release Frequency: Semi-Annually

## **FINDS:** Facility Index System/Facility Registry System

Facility Index System. FINDS contains both facility information and 'pointers' to other sources that contain more detail. EDR includes the following FINDS databases in this report: PCS (Permit Compliance System), AIRS (Aerometric Information Retrieval System), DOCKET (Enforcement Docket used to manage and track information on civil judicial enforcement cases for all environmental statutes), FURS (Federal Underground Injection Control), C-DOCKET (Criminal Docket System used to track criminal enforcement actions for all environmental statutes), FFIS (Federal Facilities Information System), STATE (State Environmental Laws and Statutes), and PADS (PCB Activity Data System).

Date of Government Version: 01/09/2006	Source: EPA
Date Data Arrived at EDR: 01/16/2006	Telephone: N/A
Date Made Active in Reports: 02/21/2006	Last EDR Contact: 04/03/2006
Number of Days to Update: 36	Next Scheduled EDR Contact: 07/03/2006
	Data Release Frequency: Quarterly

## **RAATS:** RCRA Administrative Action Tracking System

RCRA Administration Action Tracking System. RAATS contains records based on enforcement actions issued under RCRA pertaining to major violators and includes administrative and civil actions brought by the EPA. For administration actions after September 30, 1995, data entry in the RAATS database was discontinued. EPA will retain a copy of the database for historical records. It was necessary to terminate RAATS because a decrease in agency resources made it impossible to continue to update the information contained in the database.

Date of Government Version: 04/17/1995	Source: EPA
Date Data Arrived at EDR: 07/03/1995	Telephone: 202-564-4104
Date Made Active in Reports: 08/07/1995	Last EDR Contact: 03/06/2006
Number of Days to Update: 35	Next Scheduled EDR Contact: 06/05/2006
	Data Release Frequency: No Update Planned

## **BRS:** Biennial Reporting System

The Biennial Reporting System is a national system administered by the EPA that collects data on the generation and management of hazardous waste. BRS captures detailed data from two groups: Large Quantity Generators (LQG) and Treatment, Storage, and Disposal Facilities.

Date of Government Version: 12/31/2003	Source: EPA/NTIS
Date Data Arrived at EDR: 06/17/2005	Telephone: 800-424-9346
Date Made Active in Reports: 08/04/2005	Last EDR Contact: 03/17/2006
Number of Days to Update: 48	Next Scheduled EDR Contact: 06/12/2006
	Data Release Frequency: Biennially



# GOVERNMENT RECORDS SEARCHED / DATA CURRENCY TRACKING

## STATE AND LOCAL RECORDS

### **SHWS:** Hazardous Substance Remedial Action Trust Fund Priority List

A partial prioritized listing of sites at which remedial actions and/or investigations shall be provided by the Hazardous Substance Remedial Action Trust Fund.

Date of Government Version: 12/02/2005	Source: Department of Environmental Quality
Date Data Arrived at EDR: 01/09/2006	Telephone: 501-682-0850
Date Made Active in Reports: 02/07/2006	Last EDR Contact: 04/13/2006
Number of Days to Update: 29	Next Scheduled EDR Contact: 07/10/2006
	Data Release Frequency: Annually

### **SWF/LF:** Solid Waste Facility Permit Database

Solid Waste Facilities/Landfill Sites. SWF/LF type records typically contain an inventory of solid waste disposal facilities or landfills in a particular state. Depending on the state, these may be active or inactive facilities or open dumps that failed to meet RCRA Subtitle D Section 4004 criteria for solid waste landfills or disposal sites.

Date of Government Version: 03/06/2006	Source: Department of Environmental Quality
Date Data Arrived at EDR: 03/06/2006	Telephone: 501-682-0597
Date Made Active in Reports: 03/30/2006	Last EDR Contact: 03/06/2006
Number of Days to Update: 24	Next Scheduled EDR Contact: 06/05/2006
	Data Release Frequency: Quarterly

### **SWID:** Solid Waste Illegal Dumps Database

Date of Government Version: 03/05/2006	Source: Department of Environmental Quality
Date Data Arrived at EDR: 03/06/2006	Telephone: 501-682-0600
Date Made Active in Reports: 03/30/2006	Last EDR Contact: 03/06/2006
Number of Days to Update: 24	Next Scheduled EDR Contact: 06/05/2006
	Data Release Frequency: Quarterly

### **SWRCY:** Recycling Directory

A listing of recycling facilities.

Date of Government Version: 03/05/2006	Source: Department of Environmental Quality
Date Data Arrived at EDR: 03/06/2006	Telephone: 501-682-0865
Date Made Active in Reports: 03/30/2006	Last EDR Contact: 03/06/2006
Number of Days to Update: 24	Next Scheduled EDR Contact: 06/05/2006
	Data Release Frequency: Semi-Annually

### **LUST:** Leaking Underground Storage Tank Data

Leaking Underground Storage Tank Incident Reports. LUST records contain an inventory of reported leaking underground storage tank incidents. Not all states maintain these records, and the information stored varies by state.

Date of Government Version: 01/16/2006	Source: Department of Environmental Quality
Date Data Arrived at EDR: 01/16/2006	Telephone: 501-682-0984
Date Made Active in Reports: 02/07/2006	Last EDR Contact: 04/14/2006
Number of Days to Update: 22	Next Scheduled EDR Contact: 07/17/2006
	Data Release Frequency: Quarterly

### **UST:** Underground Storage Tank Data

Registered Underground Storage Tanks. UST's are regulated under Subtitle I of the Resource Conservation and Recovery Act (RCRA) and must be registered with the state department responsible for administering the UST program. Available information varies by state program.

Date of Government Version: 01/16/2006	Source: Department of Environmental Quality
Date Data Arrived at EDR: 01/16/2006	Telephone: 501-682-0984
Date Made Active in Reports: 02/17/2006	Last EDR Contact: 04/14/2006
Number of Days to Update: 32	Next Scheduled EDR Contact: 07/17/2006
	Data Release Frequency: Quarterly

# GOVERNMENT RECORDS SEARCHED / DATA CURRENCY TRACKING

**AST:** Aboveground Tank Database

Aboveground storage tank locations.

Date of Government Version: 01/16/2006  
Date Data Arrived at EDR: 01/16/2006  
Date Made Active in Reports: 02/17/2006  
Number of Days to Update: 32

Source: Department of Environmental Quality  
Telephone: 501-682-0984  
Last EDR Contact: 04/14/2006  
Next Scheduled EDR Contact: 07/17/2006  
Data Release Frequency: Quarterly

**SPILLS:** Emergency Response Incidents

Spills and releases notified to the Department of Environmental Quality

Date of Government Version: 02/02/2006  
Date Data Arrived at EDR: 02/06/2006  
Date Made Active in Reports: 02/27/2006  
Number of Days to Update: 21

Source: Department of Environmental Quality  
Telephone: 501-682-0716  
Last EDR Contact: 02/06/2006  
Next Scheduled EDR Contact: 05/08/2006  
Data Release Frequency: Quarterly

**INST CONTROL:** Institutional Control/Land Use Restriction Sites

Sites that have institutional controls and/or land use restrictions in place.

Date of Government Version: 12/01/2005  
Date Data Arrived at EDR: 01/03/2006  
Date Made Active in Reports: 02/07/2006  
Number of Days to Update: 35

Source: Department of Environmental Quality  
Telephone: 501-682-0867  
Last EDR Contact: 03/17/2006  
Next Scheduled EDR Contact: 06/12/2006  
Data Release Frequency: Varies

**VCP:** Voluntary Cleanup Program Sites

A listing of Voluntary Cleanup Program projects.

Date of Government Version: 01/12/2006  
Date Data Arrived at EDR: 01/23/2006  
Date Made Active in Reports: 02/27/2006  
Number of Days to Update: 35

Source: Department of Environmental Quality  
Telephone: 501-682-0867  
Last EDR Contact: 04/10/2006  
Next Scheduled EDR Contact: 06/12/2006  
Data Release Frequency: Varies

**BROWNFIELDS:** Brownfields Projects

Projects that the Department of Environmental Quality has received Brownfields applications for.

Date of Government Version: 12/01/2005  
Date Data Arrived at EDR: 01/03/2006  
Date Made Active in Reports: 02/07/2006  
Number of Days to Update: 35

Source: Department of Environmental Quality  
Telephone: 501-682-0867  
Last EDR Contact: 03/17/2006  
Next Scheduled EDR Contact: 06/12/2006  
Data Release Frequency: Varies

**ENFORCEMENT:** Consent Administrative Order, Notice of Violation Information Database

Violations issued to facilities in various Department of Environmental Quality programs, including Air, Hazardous Waste, Storage Tanks, Solid Waste and Water.

Date of Government Version: 01/16/2006  
Date Data Arrived at EDR: 01/16/2006  
Date Made Active in Reports: 02/07/2006  
Number of Days to Update: 22

Source: Department of Environmental Quality  
Telephone: 501-682-0892  
Last EDR Contact: 04/14/2006  
Next Scheduled EDR Contact: 07/17/2006  
Data Release Frequency: Varies

**SLUDGE:** Poultry Sludge Permit Sites

Broiler fryer roast chickens, chicken eggs, poultry hatcheries, poultry and egg processing sites.

Date of Government Version: 01/09/2006  
Date Data Arrived at EDR: 01/09/2006  
Date Made Active in Reports: 02/07/2006  
Number of Days to Update: 29

Source: Department of Environmental Quality  
Telephone: 501-682-0673  
Last EDR Contact: 04/11/2006  
Next Scheduled EDR Contact: 07/10/2006  
Data Release Frequency: Quarterly

# GOVERNMENT RECORDS SEARCHED / DATA CURRENCY TRACKING

## PERMITS: Permit Data System

A list of sites permitted by the Department of Environmental Quality, including Air, Mining, Solid Waste and Water.

Date of Government Version: 01/09/2006  
Date Data Arrived at EDR: 01/09/2006  
Date Made Active in Reports: 02/07/2006  
Number of Days to Update: 29

Source: Department of Environmental Quality  
Telephone: 501-682-0673  
Last EDR Contact: 04/11/2006  
Next Scheduled EDR Contact: 07/10/2006  
Data Release Frequency: Quarterly

## TRIBAL RECORDS

### INDIAN RESERV: Indian Reservations

This map layer portrays Indian administered lands of the United States that have any area equal to or greater than 640 acres.

Date of Government Version: 12/31/2004  
Date Data Arrived at EDR: 02/08/2005  
Date Made Active in Reports: 08/04/2005  
Number of Days to Update: 177

Source: USGS  
Telephone: 202-208-3710  
Last EDR Contact: 02/06/2006  
Next Scheduled EDR Contact: 05/08/2006  
Data Release Frequency: Semi-Annually

## EDR PROPRIETARY RECORDS

### Manufactured Gas Plants: EDR Proprietary Manufactured Gas Plants

The EDR Proprietary Manufactured Gas Plant Database includes records of coal gas plants (manufactured gas plants) compiled by EDR's researchers. Manufactured gas sites were used in the United States from the 1800's to 1950's to produce a gas that could be distributed and used as fuel. These plants used whale oil, rosin, coal, or a mixture of coal, oil, and water that also produced a significant amount of waste. Many of the byproducts of the gas production, such as coal tar (oily waste containing volatile and non-volatile chemicals), sludges, oils and other compounds are potentially hazardous to human health and the environment. The byproduct from this process was frequently disposed of directly at the plant site and can remain or spread slowly, serving as a continuous source of soil and groundwater contamination.

Date of Government Version: N/A  
Date Data Arrived at EDR: N/A  
Date Made Active in Reports: N/A  
Number of Days to Update: N/A

Source: EDR, Inc.  
Telephone: N/A  
Last EDR Contact: N/A  
Next Scheduled EDR Contact: N/A  
Data Release Frequency: No Update Planned

### EDR Historical Auto Stations: EDR Proprietary Historic Gas Stations

EDR has searched selected national collections of business directories and has collected listings of potential gas station/filling station/service station sites that were available to EDR researchers. EDR's review was limited to those categories of sources that might, in EDR's opinion, include gas station/filling station/service station establishments. The categories reviewed included, but were not limited to gas, gas station, gasoline station, filling station, auto, automobile repair, auto service station, service station, etc.

Date of Government Version: N/A  
Date Data Arrived at EDR: N/A  
Date Made Active in Reports: N/A  
Number of Days to Update: N/A

Source: EDR, Inc.  
Telephone: N/A  
Last EDR Contact: N/A  
Next Scheduled EDR Contact: N/A  
Data Release Frequency: Varies

### EDR Historical Cleaners: EDR Proprietary Historic Dry Cleaners

EDR has searched selected national collections of business directories and has collected listings of potential dry cleaner sites that were available to EDR researchers. EDR's review was limited to those categories of sources that might, in EDR's opinion, include dry cleaning establishments. The categories reviewed included, but were not limited to dry cleaners, cleaners, laundry, laundromat, cleaning/laundry, wash & dry etc.

Date of Government Version: N/A  
Date Data Arrived at EDR: N/A  
Date Made Active in Reports: N/A  
Number of Days to Update: N/A

Source: EDR, Inc.  
Telephone: N/A  
Last EDR Contact: N/A  
Next Scheduled EDR Contact: N/A  
Data Release Frequency: Varies

# GOVERNMENT RECORDS SEARCHED / DATA CURRENCY TRACKING

## OTHER DATABASE(S)

Depending on the geographic area covered by this report, the data provided in these specialty databases may or may not be complete. For example, the existence of wetlands information data in a specific report does not mean that all wetlands in the area covered by the report are included. Moreover, the absence of any reported wetlands information does not necessarily mean that wetlands do not exist in the area covered by the report.

**Oil/Gas Pipelines:** This data was obtained by EDR from the USGS in 1994. It is referred to by USGS as GeoData Digital Line Graphs from 1:100,000-Scale Maps. It was extracted from the transportation category including some oil, but primarily gas pipelines.

### **Electric Power Transmission Line Data**

Source: PennWell Corporation

Telephone: (800) 823-6277

This map includes information copyrighted by PennWell Corporation. This information is provided on a best effort basis and PennWell Corporation does not guarantee its accuracy nor warrant its fitness for any particular purpose. Such information has been reprinted with the permission of PennWell.

**Sensitive Receptors:** There are individuals deemed sensitive receptors due to their fragile immune systems and special sensitivity to environmental discharges. These sensitive receptors typically include the elderly, the sick, and children. While the location of all sensitive receptors cannot be determined, EDR indicates those buildings and facilities - schools, daycares, hospitals, medical centers, and nursing homes - where individuals who are sensitive receptors are likely to be located.

### **AHA Hospitals:**

Source: American Hospital Association, Inc.

Telephone: 312-280-5991

The database includes a listing of hospitals based on the American Hospital Association's annual survey of hospitals.

### **Medical Centers: Provider of Services Listing**

Source: Centers for Medicare & Medicaid Services

Telephone: 410-786-3000

A listing of hospitals with Medicare provider number, produced by Centers of Medicare & Medicaid Services, a federal agency within the U.S. Department of Health and Human Services.

### **Nursing Homes**

Source: National Institutes of Health

Telephone: 301-594-6248

Information on Medicare and Medicaid certified nursing homes in the United States.

### **Public Schools**

Source: National Center for Education Statistics

Telephone: 202-502-7300

The National Center for Education Statistics' primary database on elementary and secondary public education in the United States. It is a comprehensive, annual, national statistical database of all public elementary and secondary schools and school districts, which contains data that are comparable across all states.

### **Private Schools**

Source: National Center for Education Statistics

Telephone: 202-502-7300

The National Center for Education Statistics' primary database on private school locations in the United States.

**Flood Zone Data:** This data, available in select counties across the country, was obtained by EDR in 1999 from the Federal Emergency Management Agency (FEMA). Data depicts 100-year and 500-year flood zones as defined by FEMA.

**NWI:** National Wetlands Inventory. This data, available in select counties across the country, was obtained by EDR in 2002 from the U.S. Fish and Wildlife Service.

### **State Wetlands Data: Wetlands, Swamps, or Marshes**

Source: Center for Advanced Spatial Technologies, University of Arkansas

Telephone: 605-594-6933

# GOVERNMENT RECORDS SEARCHED / DATA CURRENCY TRACKING

## STREET AND ADDRESS INFORMATION

© 2006 Tele Atlas North America, Inc. All rights reserved. This material is proprietary and the subject of copyright protection and other intellectual property rights owned by or licensed to Tele Atlas North America, Inc. The use of this material is subject to the terms of a license agreement. You will be held liable for any unauthorized copying or disclosure of this material.

## GEOCHECK<sup>®</sup> - PHYSICAL SETTING SOURCE ADDENDUM

### TARGET PROPERTY ADDRESS

VA CEMETERY EXPANSION  
SOUTH B ST. / SOUTH 7TH ST.  
FORT SMITH, AR 72901

### TARGET PROPERTY COORDINATES

Latitude (North): 35.38050 - 35° 22' 49.8"  
Longitude (West): 94.4282 - 94° 25' 41.5"  
Universal Tranverse Mercator: Zone 15  
UTM X (Meters): 370273.1  
UTM Y (Meters): 3915978.0  
Elevation: 441 ft. above sea level

### USGS TOPOGRAPHIC MAP

Target Property Map: 35094-D4 FORT SMITH, AR  
Most Recent Revision: 1997

South Map: 35094-C4 SOUTH FORT SMITH, OK  
Most Recent Revision: 1997

EDR's GeoCheck Physical Setting Source Addendum is provided to assist the environmental professional in forming an opinion about the impact of potential contaminant migration.

Assessment of the impact of contaminant migration generally has two principle investigative components:

1. Groundwater flow direction, and
2. Groundwater flow velocity.

Groundwater flow direction may be impacted by surface topography, hydrology, hydrogeology, characteristics of the soil, and nearby wells. Groundwater flow velocity is generally impacted by the nature of the geologic strata.

# GEOCHECK® - PHYSICAL SETTING SOURCE SUMMARY

## GROUNDWATER FLOW DIRECTION INFORMATION

Groundwater flow direction for a particular site is best determined by a qualified environmental professional using site-specific well data. If such data is not reasonably ascertainable, it may be necessary to rely on other sources of information, such as surface topographic information, hydrologic information, hydrogeologic data collected on nearby properties, and regional groundwater flow information (from deep aquifers).

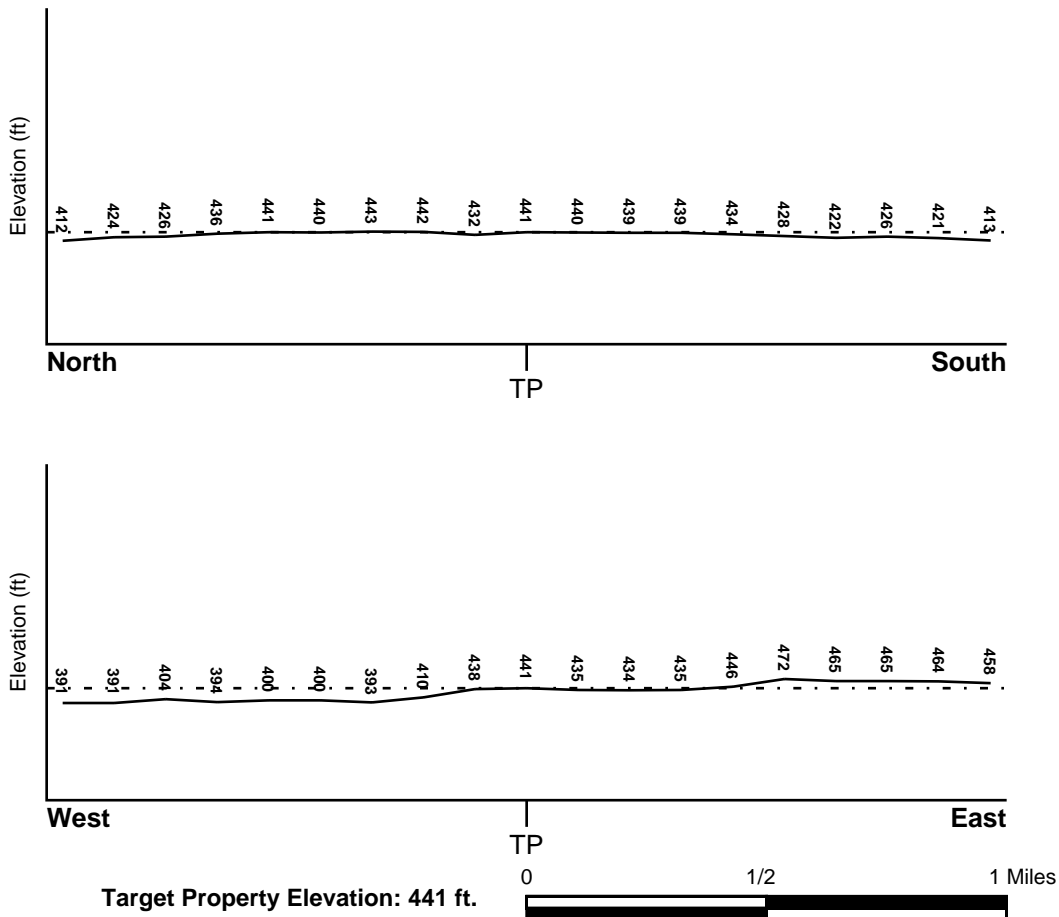
## TOPOGRAPHIC INFORMATION

Surface topography may be indicative of the direction of surficial groundwater flow. This information can be used to assist the environmental professional in forming an opinion about the impact of nearby contaminated properties or, should contamination exist on the target property, what downgradient sites might be impacted.

## TARGET PROPERTY TOPOGRAPHY

General Topographic Gradient: General West

## SURROUNDING TOPOGRAPHY: ELEVATION PROFILES



Source: Topography has been determined from the USGS 7.5' Digital Elevation Model and should be evaluated on a relative (not an absolute) basis. Relative elevation information between sites of close proximity should be field verified.

# GEOCHECK® - PHYSICAL SETTING SOURCE SUMMARY

## **HYDROLOGIC INFORMATION**

Surface water can act as a hydrologic barrier to groundwater flow. Such hydrologic information can be used to assist the environmental professional in forming an opinion about the impact of nearby contaminated properties or, should contamination exist on the target property, what downgradient sites might be impacted.

Refer to the Physical Setting Source Map following this summary for hydrologic information (major waterways and bodies of water).

## **FEMA FLOOD ZONE**

<u>Target Property County</u> SEBASTIAN, AR	<u>FEMA Flood Electronic Data</u> YES - refer to the Overview Map and Detail Map
--	---

Flood Plain Panel at Target Property: 0550130010D

Additional Panels in search area: Not Reported

## **NATIONAL WETLAND INVENTORY**

<u>NWI Quad at Target Property</u> FORT SMITH	<u>NWI Electronic Data Coverage</u> Not Available
--	--

## **HYDROGEOLOGIC INFORMATION**

Hydrogeologic information obtained by installation of wells on a specific site can often be an indicator of groundwater flow direction in the immediate area. Such hydrogeologic information can be used to assist the environmental professional in forming an opinion about the impact of nearby contaminated properties or, should contamination exist on the target property, what downgradient sites might be impacted.

## **AQUIFLOW®**

Search Radius: 1.000 Mile.

EDR has developed the AQUIFLOW Information System to provide data on the general direction of groundwater flow at specific points. EDR has reviewed reports submitted by environmental professionals to regulatory authorities at select sites and has extracted the date of the report, groundwater flow direction as determined hydrogeologically, and the depth to water table.

<u>MAP ID</u>	<u>LOCATION FROM TP</u>	<u>GENERAL DIRECTION GROUNDWATER FLOW</u>
Not Reported		



# GEOCHECK® - PHYSICAL SETTING SOURCE SUMMARY

## GROUNDWATER FLOW VELOCITY INFORMATION

Groundwater flow velocity information for a particular site is best determined by a qualified environmental professional using site specific geologic and soil strata data. If such data are not reasonably ascertainable, it may be necessary to rely on other sources of information, including geologic age identification, rock stratigraphic unit and soil characteristics data collected on nearby properties and regional soil information. In general, contaminant plumes move more quickly through sandy-gravelly types of soils than silty-clayey types of soils.

## GEOLOGIC INFORMATION IN GENERAL AREA OF TARGET PROPERTY

Geologic information can be used by the environmental professional in forming an opinion about the relative speed at which contaminant migration may be occurring.

### ROCK STRATIGRAPHIC UNIT

Era: Paleozoic  
System: Pennsylvanian  
Series: Des Moinesian Series  
Code: PP2 (*decoded above as Era, System & Series*)

### GEOLOGIC AGE IDENTIFICATION

Category: Stratified Sequence

Geologic Age and Rock Stratigraphic Unit Source: P.G. Schruben, R.E. Arndt and W.J. Bawiec, Geology of the Conterminous U.S. at 1:2,500,000 Scale - a digital representation of the 1974 P.B. King and H.M. Beikman Map, USGS Digital Data Series DDS - 11 (1994).

## DOMINANT SOIL COMPOSITION IN GENERAL AREA OF TARGET PROPERTY

The U.S. Department of Agriculture's (USDA) Soil Conservation Service (SCS) leads the National Cooperative Soil Survey (NCSS) and is responsible for collecting, storing, maintaining and distributing soil survey information for privately owned lands in the United States. A soil map in a soil survey is a representation of soil patterns in a landscape. Soil maps for STATSGO are compiled by generalizing more detailed (SSURGO) soil survey maps. The following information is based on Soil Conservation Service STATSGO data.

Soil Component Name: LEADVALE  
Soil Surface Texture: silt loam  
Hydrologic Group: Class C - Slow infiltration rates. Soils with layers impeding downward movement of water, or soils with moderately fine or fine textures.  
Soil Drainage Class: Moderately well drained. Soils have a layer of low hydraulic conductivity, wet state high in the profile. Depth to water table is 3 to 6 feet.

Hydric Status: Soil does not meet the requirements for a hydric soil.

Corrosion Potential - Uncoated Steel: MODERATE

Depth to Bedrock Min: > 48 inches

Depth to Bedrock Max: > 48 inches

## GEOCHECK® - PHYSICAL SETTING SOURCE SUMMARY

Soil Layer Information							
Layer	Boundary		Soil Texture Class	Classification		Permeability Rate (in/hr)	Soil Reaction (pH)
	Upper	Lower		AASHTO Group	Unified Soil		
1	0 inches	8 inches	silt loam	Silt-Clay Materials (more than 35 pct. passing No. 200), Silty Soils.	FINE-GRAINED SOILS, Silts and Clays (liquid limit less than 50%), silt.	Max: 2.00 Min: 0.60	Max: 5.50 Min: 4.50
2	8 inches	23 inches	silt loam	Silt-Clay Materials (more than 35 pct. passing No. 200), Silty Soils.	FINE-GRAINED SOILS, Silts and Clays (liquid limit less than 50%), Lean Clay. FINE-GRAINED SOILS, Silts and Clays (liquid limit less than 50%), silt.	Max: 2.00 Min: 0.60	Max: 5.50 Min: 4.50
3	23 inches	48 inches	silt loam	Silt-Clay Materials (more than 35 pct. passing No. 200), Silty Soils.	FINE-GRAINED SOILS, Silts and Clays (liquid limit less than 50%), Lean Clay. FINE-GRAINED SOILS, Silts and Clays (liquid limit less than 50%), silt.	Max: 0.60 Min: 0.06	Max: 5.50 Min: 4.50
4	48 inches	58 inches	silty clay loam	Silt-Clay Materials (more than 35 pct. passing No. 200), Clayey Soils.	FINE-GRAINED SOILS, Silts and Clays (liquid limit less than 50%), Lean Clay	Max: 0.60 Min: 0.06	Max: 5.50 Min: 4.50

### OTHER SOIL TYPES IN AREA

Based on Soil Conservation Service STATSGO data, the following additional subordinator soil types may appear within the general area of target property.

Soil Surface Textures: fine sandy loam  
 gravelly - fine sandy loam  
 stony - fine sandy loam  
 cobbly - loam  
 flaggy - loam

Surficial Soil Types: fine sandy loam  
 gravelly - fine sandy loam  
 stony - fine sandy loam  
 cobbly - loam  
 flaggy - loam

Shallow Soil Types: gravelly - fine sandy loam  
 clay loam

# GEOCHECK® - PHYSICAL SETTING SOURCE SUMMARY

silty clay  
sandy clay loam  
very gravelly - fine sandy loam  
cobble - fine sandy loam  
very flaggy - fine sandy loam

Deeper Soil Types: silt loam  
weathered bedrock  
unweathered bedrock  
fine sandy loam

## LOCAL / REGIONAL WATER AGENCY RECORDS

EDR Local/Regional Water Agency records provide water well information to assist the environmental professional in assessing sources that may impact ground water flow direction, and in forming an opinion about the impact of contaminant migration on nearby drinking water wells.

## WELL SEARCH DISTANCE INFORMATION

<u>DATABASE</u>	<u>SEARCH DISTANCE (miles)</u>
Federal USGS	1.000
Federal FRDS PWS	Nearest PWS within 1 mile
State Database	1.000

## **FEDERAL USGS WELL INFORMATION**

<u>MAP ID</u>	<u>WELL ID</u>	<u>LOCATION FROM TP</u>
No Wells Found		

## **FEDERAL FRDS PUBLIC WATER SUPPLY SYSTEM INFORMATION**

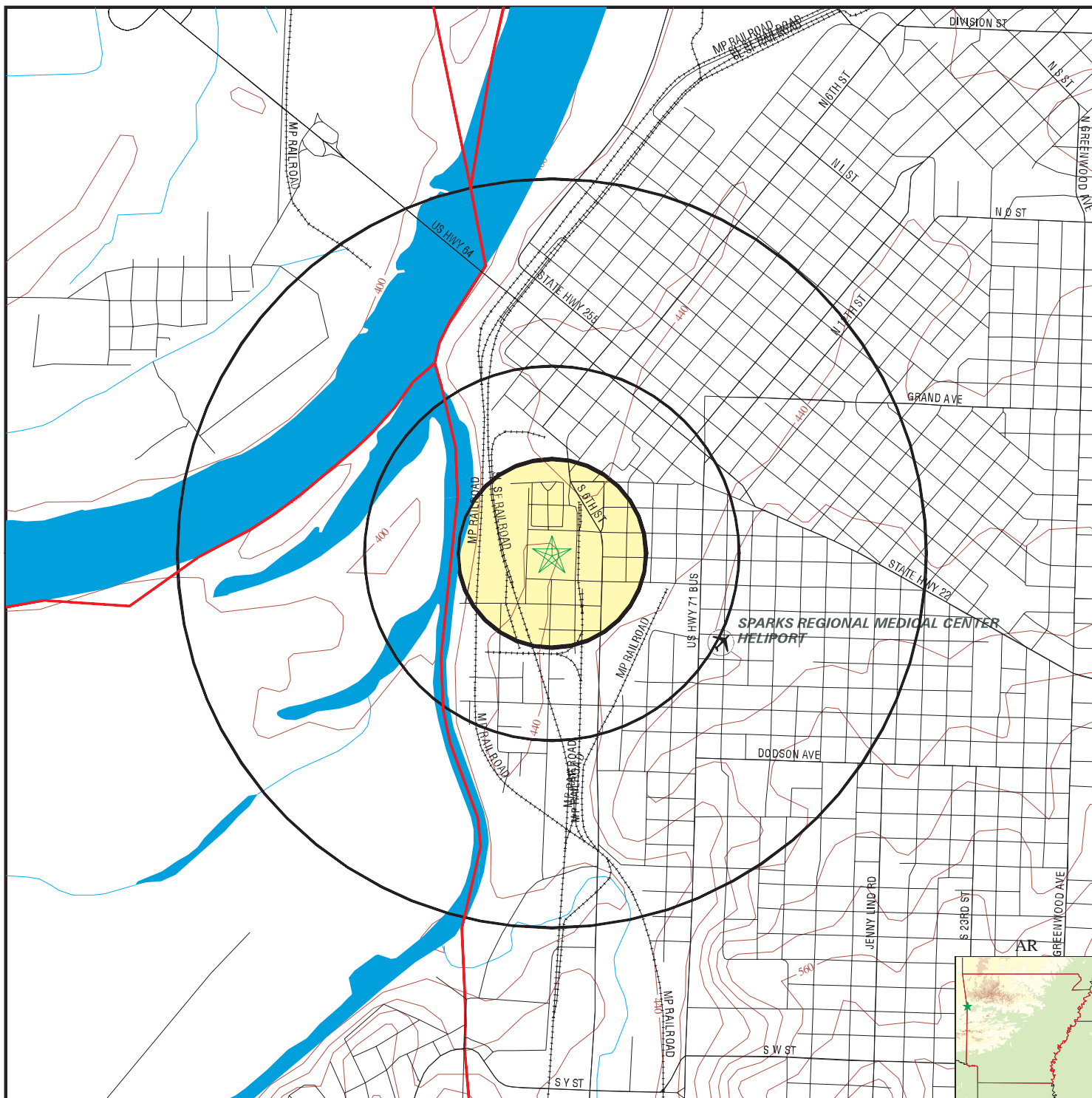
<u>MAP ID</u>	<u>WELL ID</u>	<u>LOCATION FROM TP</u>
No PWS System Found		

Note: PWS System location is not always the same as well location.

## **STATE DATABASE WELL INFORMATION**

<u>MAP ID</u>	<u>WELL ID</u>	<u>LOCATION FROM TP</u>
No Wells Found		

# PHYSICAL SETTING SOURCE MAP - 1661350.2s



- County Boundary
- Major Roads
- Contour Lines
- Airports
- Earthquake epicenter, Richter 5 or greater
- Water Wells
- Public Water Supply Wells
- Cluster of Multiple Icons

- Groundwater Flow Direction
- Indeterminate Groundwater Flow at Location
- Groundwater Flow Varies at Location
- Closest Hydrogeological Data



<p>SITE NAME: VA Cemetery Expansion                  ADDRESS: South B St. / South 7th St.                  Fort Smith AR 72901                  LAT/LONG: 35.3805 / 94.4282</p>	<p>CLIENT: MACTEC, Inc.                  CONTACT: Karl Rains                  INQUIRY #: 1661350.2s                  DATE: April 24, 2006</p>
---	---

# GEOCHECK® - PHYSICAL SETTING SOURCE MAP FINDINGS RADON

## AREA RADON INFORMATION

Federal EPA Radon Zone for SEBASTIAN County: 3

- Note: Zone 1 indoor average level > 4 pCi/L.  
 : Zone 2 indoor average level  $\geq$  2 pCi/L and  $\leq$  4 pCi/L.  
 : Zone 3 indoor average level < 2 pCi/L.

Federal Area Radon Information for Zip Code: 72901

Number of sites tested: 12

Area	Average Activity	% <4 pCi/L	% 4-20 pCi/L	% >20 pCi/L
Living Area - 1st Floor	0.342 pCi/L	100%	0%	0%
Living Area - 2nd Floor	Not Reported	Not Reported	Not Reported	Not Reported
Basement	Not Reported	Not Reported	Not Reported	Not Reported

# PHYSICAL SETTING SOURCE RECORDS SEARCHED

## TOPOGRAPHIC INFORMATION

### **USGS 7.5' Digital Elevation Model (DEM)**

Source: United States Geologic Survey

EDR acquired the USGS 7.5' Digital Elevation Model in 2002 and updated it in 2006. The 7.5 minute DEM corresponds to the USGS 1:24,000- and 1:25,000-scale topographic quadrangle maps. The DEM provides elevation data with consistent elevation units and projection.

## HYDROLOGIC INFORMATION

**Flood Zone Data:** This data, available in select counties across the country, was obtained by EDR in 1999 from the Federal Emergency Management Agency (FEMA). Data depicts 100-year and 500-year flood zones as defined by FEMA.

**NWI:** National Wetlands Inventory. This data, available in select counties across the country, was obtained by EDR in 2002 from the U.S. Fish and Wildlife Service.

### **State Wetlands Data: Wetlands, Swamps, or Marshes**

Source: Center for Advanced Spatial Technologies, University of Arkansas

Telephone: 605-594-6933

## HYDROGEOLOGIC INFORMATION

### **AQUIFLOW<sup>R</sup> Information System**

Source: EDR proprietary database of groundwater flow information

EDR has developed the AQUIFLOW Information System (AIS) to provide data on the general direction of groundwater flow at specific points. EDR has reviewed reports submitted to regulatory authorities at select sites and has extracted the date of the report, hydrogeologically determined groundwater flow direction and depth to water table information.

## GEOLOGIC INFORMATION

### **Geologic Age and Rock Stratigraphic Unit**

Source: P.G. Schruben, R.E. Arndt and W.J. Bawiec, Geology of the Conterminous U.S. at 1:2,500,000 Scale - A digital representation of the 1974 P.B. King and H.M. Beikman Map, USGS Digital Data Series DDS - 11 (1994).

### **STATSGO: State Soil Geographic Database**

Source: Department of Agriculture, Natural Resources Conservation Services

The U.S. Department of Agriculture's (USDA) Natural Resources Conservation Service (NRCS) leads the national Conservation Soil Survey (NCSS) and is responsible for collecting, storing, maintaining and distributing soil survey information for privately owned lands in the United States. A soil map in a soil survey is a representation of soil patterns in a landscape. Soil maps for STATSGO are compiled by generalizing more detailed (SSURGO) soil survey maps.

### **SSURGO: Soil Survey Geographic Database**

Source: Department of Agriculture, Natural Resources Conservation Services (NRCS)

Telephone: 800-672-5559

SSURGO is the most detailed level of mapping done by the Natural Resources Conservation Services, mapping scales generally range from 1:12,000 to 1:63,360. Field mapping methods using national standards are used to construct the soil maps in the Soil Survey Geographic (SSURGO) database. SSURGO digitizing duplicates the original soil survey maps. This level of mapping is designed for use by landowners, townships and county natural resource planning and management.

# PHYSICAL SETTING SOURCE RECORDS SEARCHED

## LOCAL / REGIONAL WATER AGENCY RECORDS

### FEDERAL WATER WELLS

#### **PWS:** Public Water Systems

Source: EPA/Office of Drinking Water

Telephone: 202-564-3750

Public Water System data from the Federal Reporting Data System. A PWS is any water system which provides water to at least 25 people for at least 60 days annually. PWSs provide water from wells, rivers and other sources.

#### **PWS ENF:** Public Water Systems Violation and Enforcement Data

Source: EPA/Office of Drinking Water

Telephone: 202-564-3750

Violation and Enforcement data for Public Water Systems from the Safe Drinking Water Information System (SDWIS) after August 1995. Prior to August 1995, the data came from the Federal Reporting Data System (FRDS).

#### **USGS Water Wells:** USGS National Water Inventory System (NWIS)

This database contains descriptive information on sites where the USGS collects or has collected data on surface water and/or groundwater. The groundwater data includes information on wells, springs, and other sources of groundwater.

### STATE RECORDS

#### **Arkansas Community Public Water Systems**

Source: Health Department

Telephone: 501-661-2623

## OTHER STATE DATABASE INFORMATION

### RADON

#### **Area Radon Information**

Source: USGS

Telephone: 703-356-4020

The National Radon Database has been developed by the U.S. Environmental Protection Agency (USEPA) and is a compilation of the EPA/State Residential Radon Survey and the National Residential Radon Survey. The study covers the years 1986 - 1992. Where necessary data has been supplemented by information collected at private sources such as universities and research institutions.

#### **EPA Radon Zones**

Source: EPA

Telephone: 703-356-4020

Sections 307 & 309 of IRAA directed EPA to list and identify areas of U.S. with the potential for elevated indoor radon levels.

### OTHER

#### **Airport Landing Facilities:** Private and public use landing facilities

Source: Federal Aviation Administration, 800-457-6656

#### **Epicenters:** World earthquake epicenters, Richter 5 or greater

Source: Department of Commerce, National Oceanic and Atmospheric Administration

## PHYSICAL SETTING SOURCE RECORDS SEARCHED

### STREET AND ADDRESS INFORMATION

© 2006 Tele Atlas North America, Inc. All rights reserved. This material is proprietary and the subject of copyright protection and other intellectual property rights owned by or licensed to Tele Atlas North America, Inc. The use of this material is subject to the terms of a license agreement. You will be held liable for any unauthorized copying or disclosure of this material.





"Linking Technology with Tradition"®

## Sanborn® Map Report

**Ship To:** Karl Rains  
MACTEC, Inc.  
720 Gracern Road  
Columbia, SC 29210

**Order Date:** 4/24/2006    **Completion Date:** 4/26/2006  
**Inquiry #:** 1661350.3s  
**P.O. #:** NA  
**Site Name:** VA Cemetery Expansion

**Customer Project:** 6671-06-0463  
1321565KFG                      803-798-1200

**Address:** South B St. / South 7th St.  
**City/State:** Fort Smith, AR 72901  
**Cross Streets:**

Based on client-supplied information, fire insurance maps for the following years were identified

1886 - 1 Map  
1889 - 1 Map  
1892 - 2 Maps  
1897 - 1 Map  
1901 - 2 Maps  
1908 - 3 Maps  
1950 - 2 Maps  
1970 - 2 Maps

**Limited Permission to Photocopy**

**Total Maps: 14**

MACTEC, Inc. (the client) is permitted to make up to THREE photocopies of this Sanborn Map transmittal and each fire insurance map accompanying this report solely for the limited use of its customer. No one other than the client is authorized to make copies. Upon request made directly to an EDR Account Executive, the client may be permitted to make a limited number of additional photocopies. This permission is conditioned upon compliance by the client, its customer and their agents with EDR's copyright policy; a copy of which is available upon request.

This Report contains certain information obtained from a variety of public and other sources reasonably available to Environmental Data Resources, Inc. It cannot be concluded from this Report that coverage information for the target and surrounding properties does not exist from other sources. NO WARRANTY EXPRESSED OR IMPLIED, IS MADE WHATSOEVER IN CONNECTION WITH THIS REPORT. ENVIRONMENTAL DATA RESOURCES, INC. SPECIFICALLY DISCLAIMS THE MAKING OF ANY SUCH WARRANTIES, INCLUDING WITHOUT LIMITATION, MERCHANTABILITY OR FITNESS FOR A PARTICULAR USE OR PURPOSE. ALL RISK IS ASSUMED BY THE USER. IN NO EVENT SHALL ENVIRONMENTAL DATA RESOURCES, INC. BE LIABLE TO ANYONE, WHETHER ARISING OUT OF ERRORS OR OMISSIONS, NEGLIGENCE, ACCIDENT OR ANY OTHER CAUSE, FOR ANY LOSS OF DAMAGE, INCLUDING, WITHOUT LIMITATION, SPECIAL, INCIDENTAL, CONSEQUENTIAL, OR EXEMPLARY DAMAGES. ANY LIABILITY ON THE PART OF ENVIRONMENTAL DATA RESOURCES, INC. IS STRICTLY LIMITED TO A REFUND OF THE AMOUNT PAID FOR THIS REPORT. Purchaser accepts this Report AS IS. Any analyses, estimates, ratings, environmental risk levels or risk codes provided in this Report are provided for illustrative purposes only, and are not intended to provide, nor should they be interpreted as providing any facts regarding, or prediction or forecast of, any environmental risk for any property. Only a Phase I Environmental Site Assessment performed by an environmental professional can provide information regarding the environmental risk for any property. Additionally, the information provided in this Report is not to be construed as legal advice.

Copyright 2006 by Environmental Data Resources, Inc. All rights reserved. Reproduction in any media or format, in whole or in part, of any report or map of Environmental Data Resources, Inc., or its affiliates, is prohibited without prior written permission. EDR and its logos (including Sanborn and Sanborn Map) are trademarks of Environmental Data Resources, Inc. or its affiliates. All other trademarks used herein are the property of their respective owners.

## USER'S GUIDE

This User's Guide provides guidelines for accessing Sanborn Map® images and for transferring them to your Word Processor.

### Reading Sanborn Maps

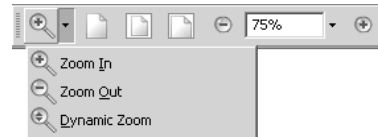
- Sanborn Maps document historical property use by displaying property information through words, abbreviations, and map symbols. The Sanborn Map Key provides information to help interpret the symbols and abbreviations used on Sanborn Maps. The Key is available from EDR's Web Site at: <http://www.edrnet.com/reports/samples/key.pdf>

### Organization of Electronic Sanborn Image File

- Sanborn Map Report, listing years of coverage
- User's Guide
- Oldest Sanborn Map Image
- Most recent Sanborn Map Image

### Navigating the Electronic Sanborn Image File

1. Open file on screen.
2. Identify TP (Target Property) on the most recent map.
3. Find TP on older printed images.
4. Using Acrobat® Reader®, zoom to 250% in order to view more clearly. (200-250% is the approximate equivalent scale of hardcopy Sanborn Maps.)
  - A. On the menu bar, click "View" and then "Zoom to..."
  - B. Or, use the magnifying tool and drag a box around the TP



### Printing a Sanborn Map From the Electronic File

- EDR recommends printing images at 300 dpi (300 dpi prints faster than 600 dpi)
- To print only the TP area, cut and paste from Acrobat to your word processor application.

#### Acrobat Versions 6 and 7

1. Go to the menu bar
2. Click the "Select Tool"
3. Draw a box around the area selected
4. "Right click" on your mouse
5. Select "Copy Image to Clipboard"
6. Go to Word Processor such as Microsoft Word, paste and print.



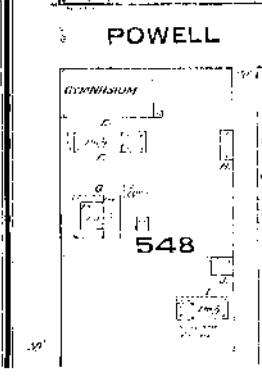
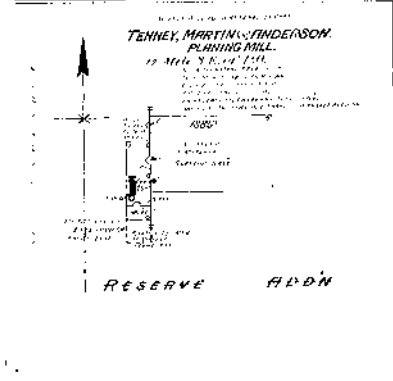
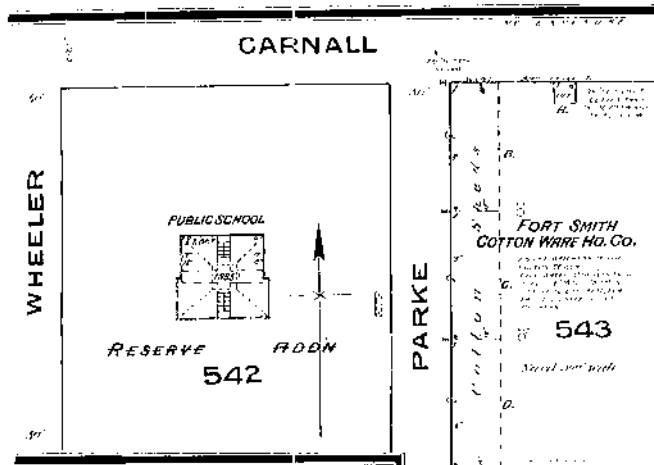
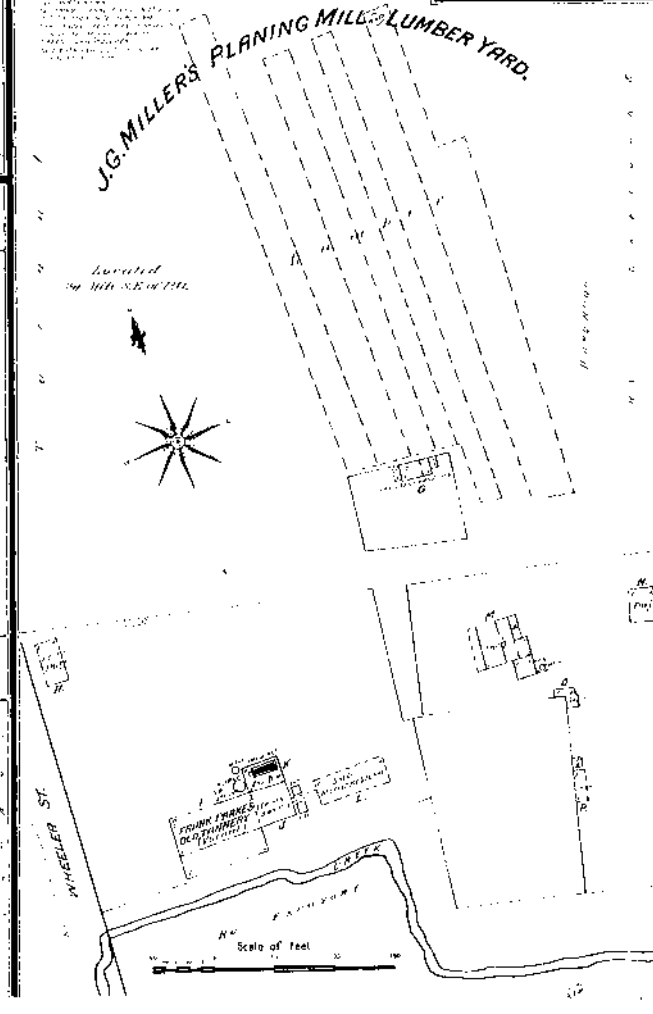
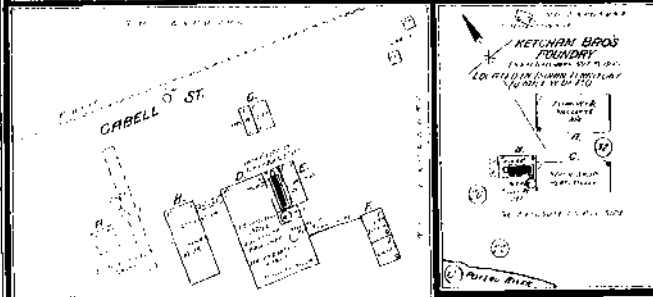
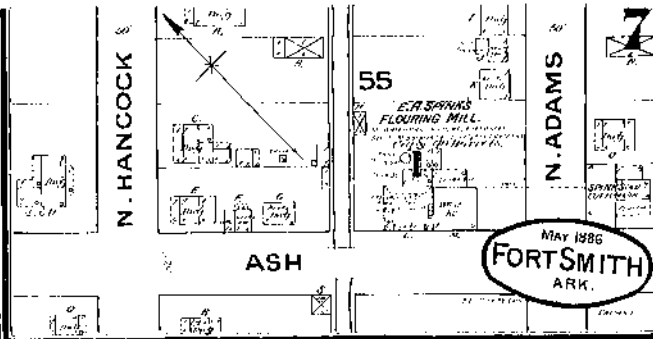
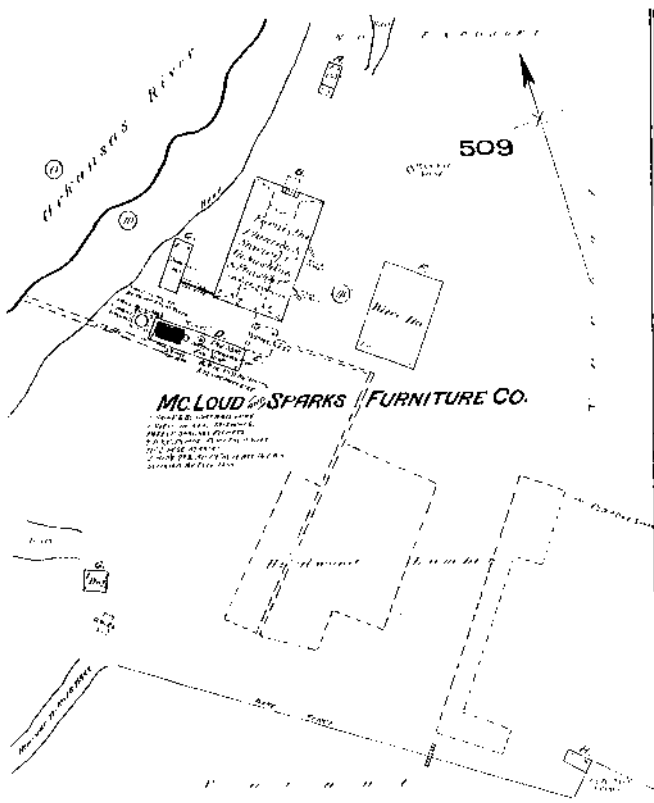
#### Acrobat Version 5

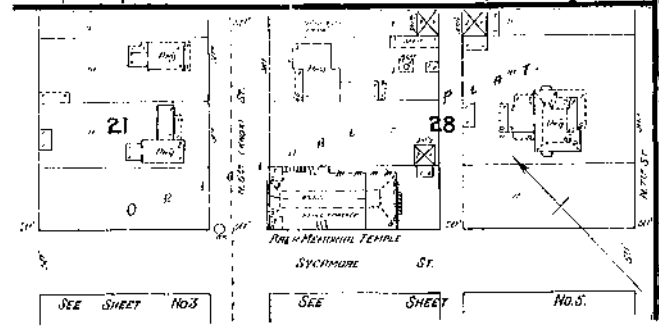
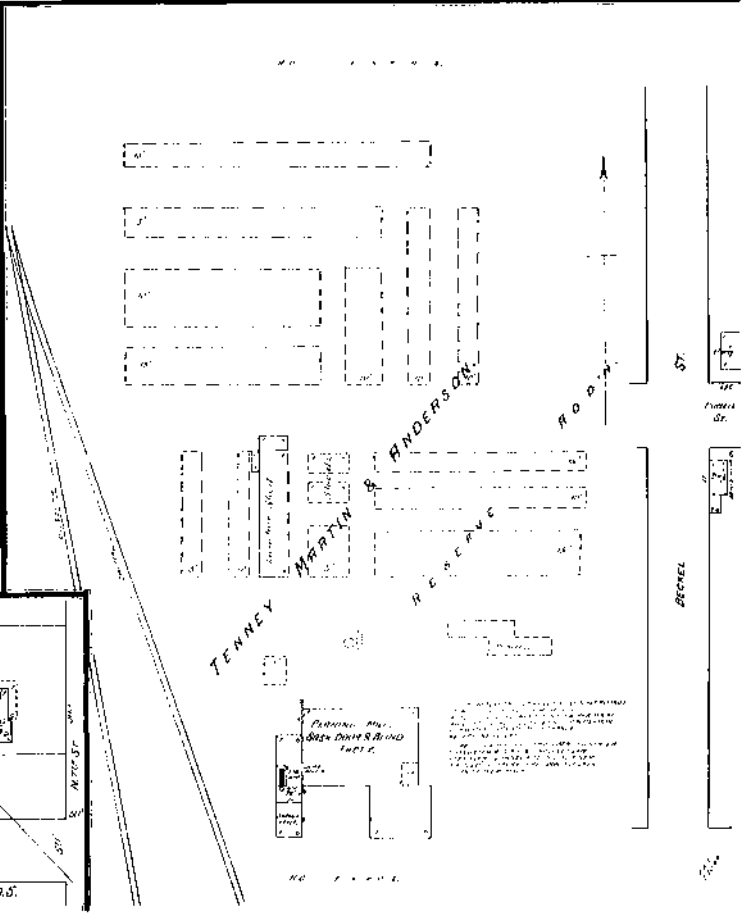
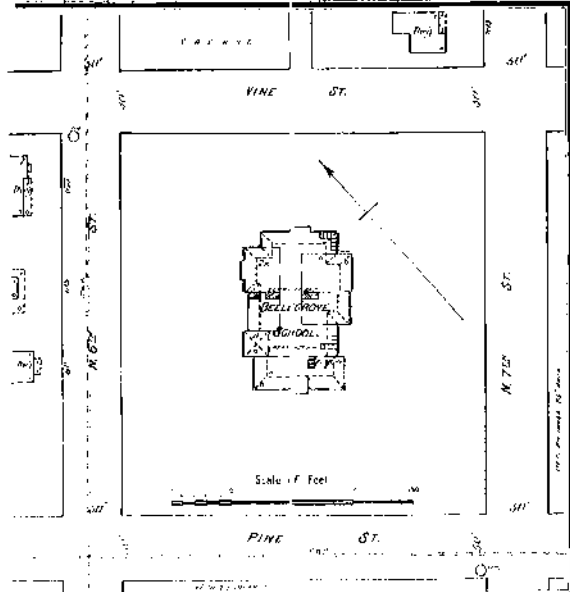
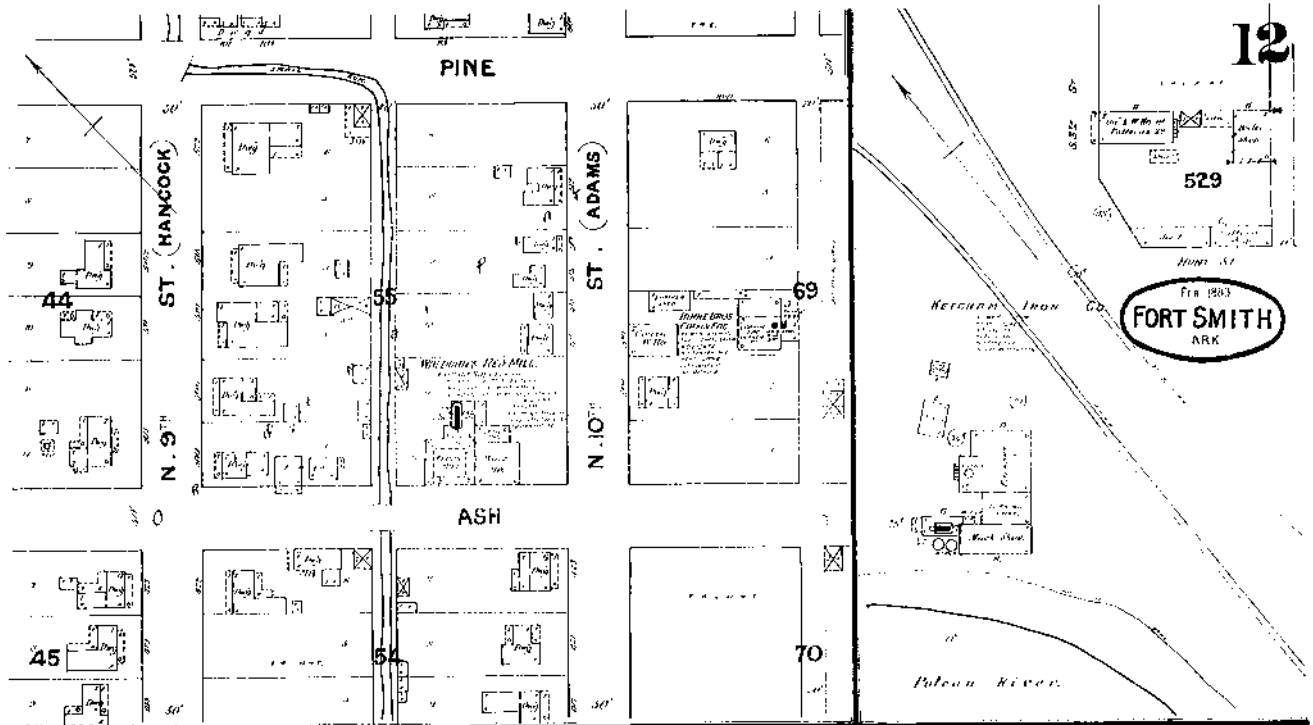
1. Go to the menu bar
2. Click the "Graphics Select Tool"
3. Draw a box around the area selected
4. Go to "Menu"
5. Highlight "Edit"
6. Highlight "Copy"
7. Go to Word Processor such as Microsoft Word, paste and print.



### Important Information about Email Delivery of Electronic Sanborn Map Images

- Images are grouped into one file, up to 2MB.
- In cases where in excess of 6-7 map years are available, the file size typically exceeds 2MB. In these cases, you will receive multiple files, labeled as "1 of 3", "2 of 3", etc. including all available map years.
- Due to file size limitations, certain ISPs, including AOL, may occasionally delay or decline to deliver files. Please contact your ISP to identify their specific file size limitations.




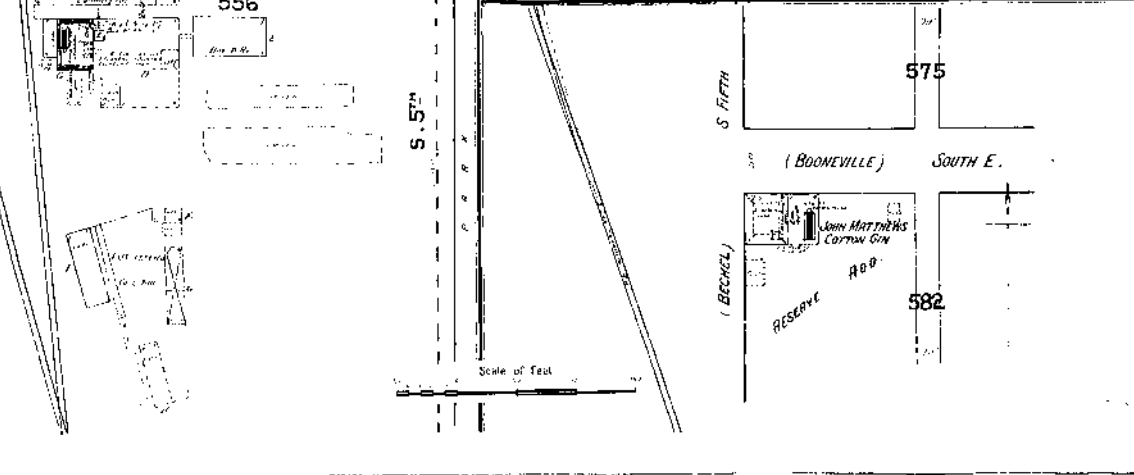
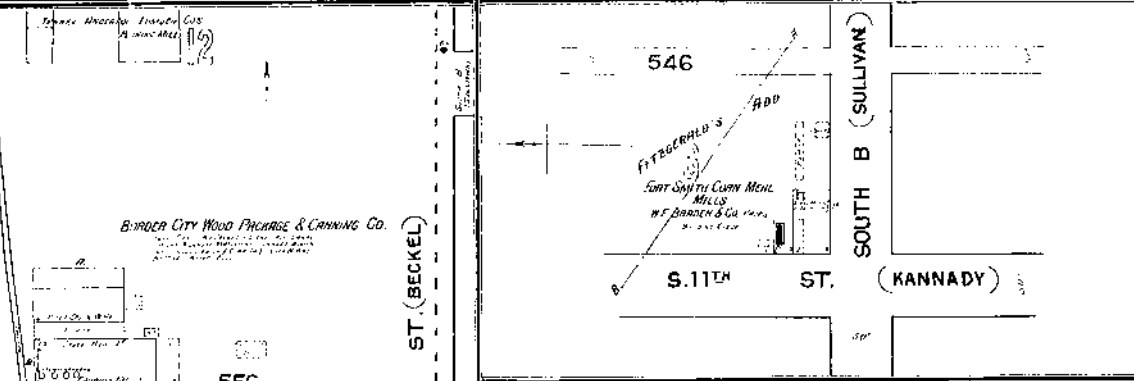
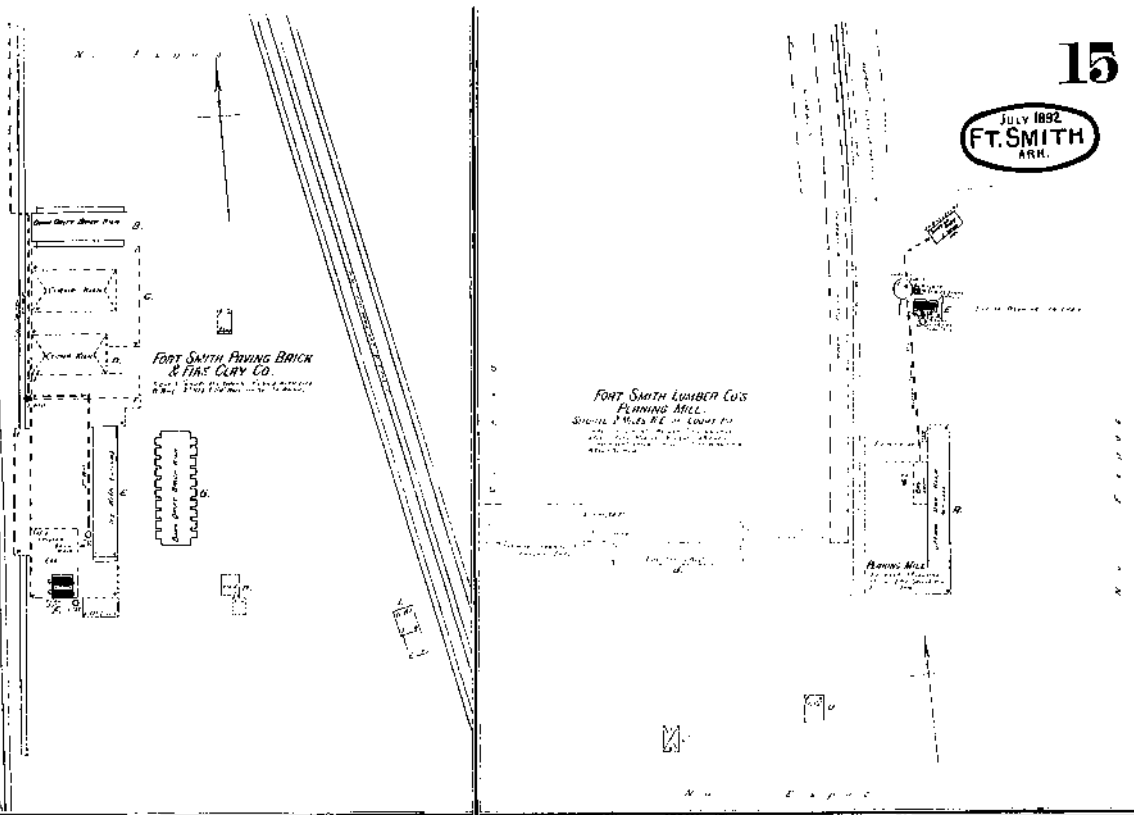


SEE SHEET NOS. SEE SHEET NOS.



15

JULY 1892  
FT. SMITH  
ARR.

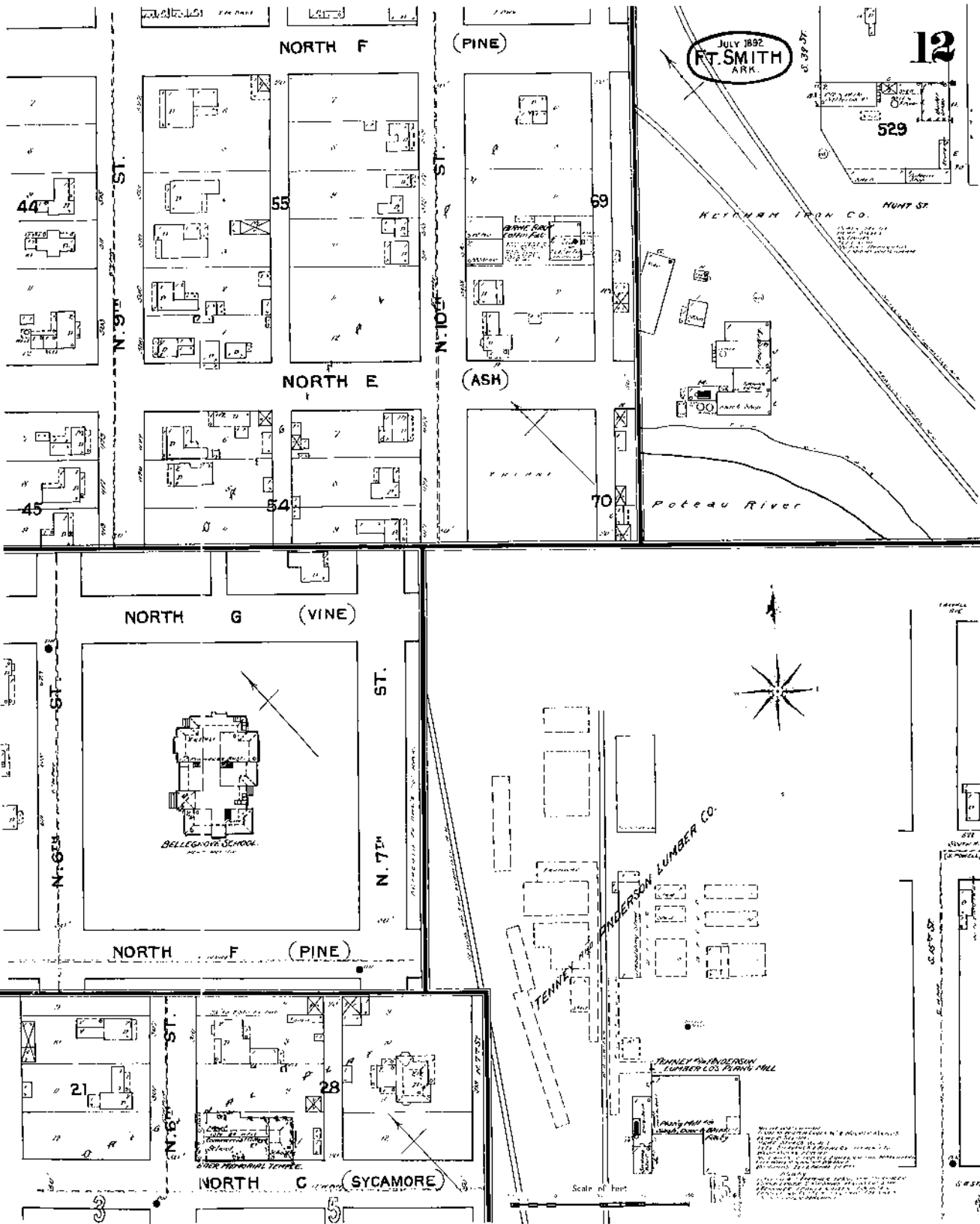


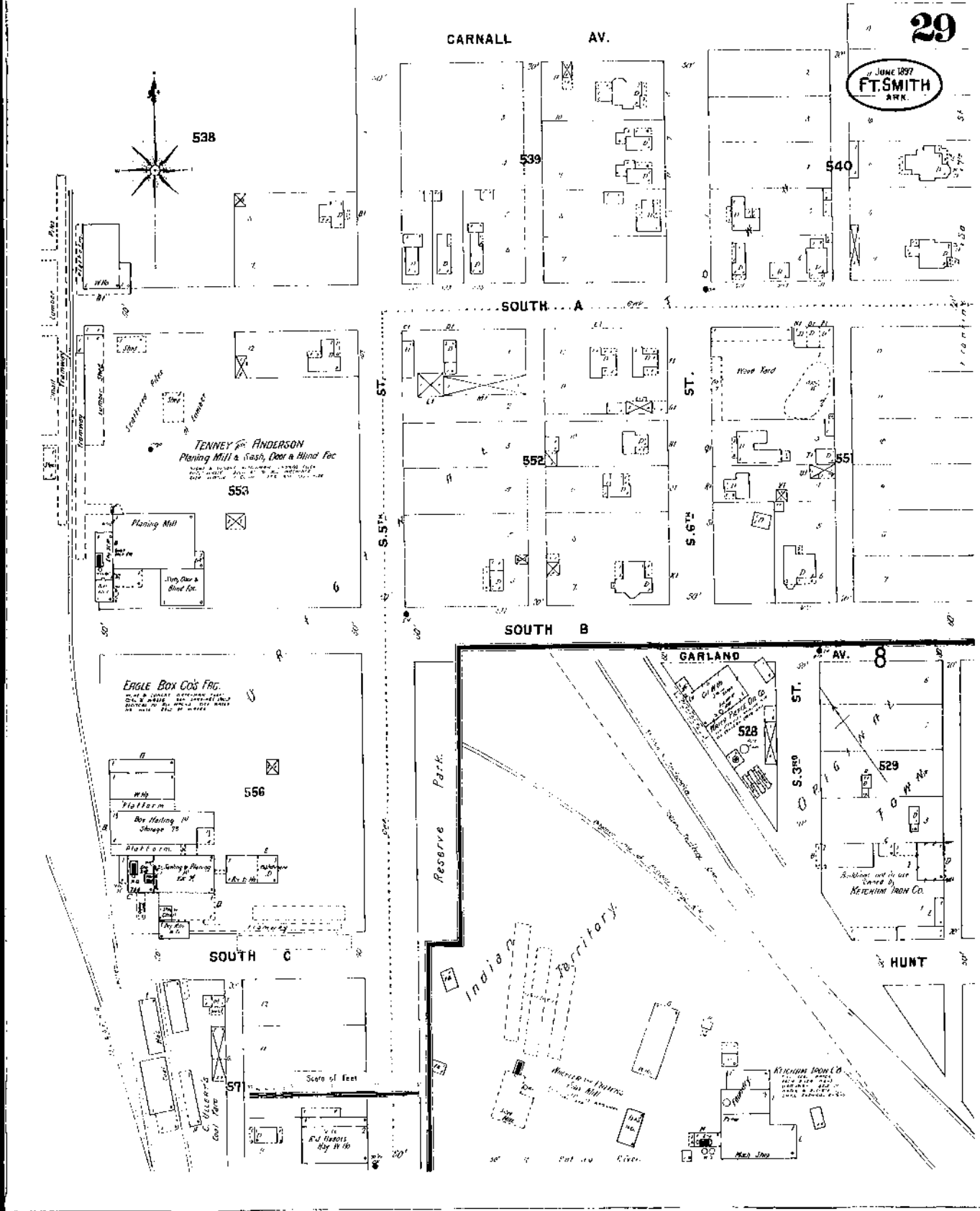


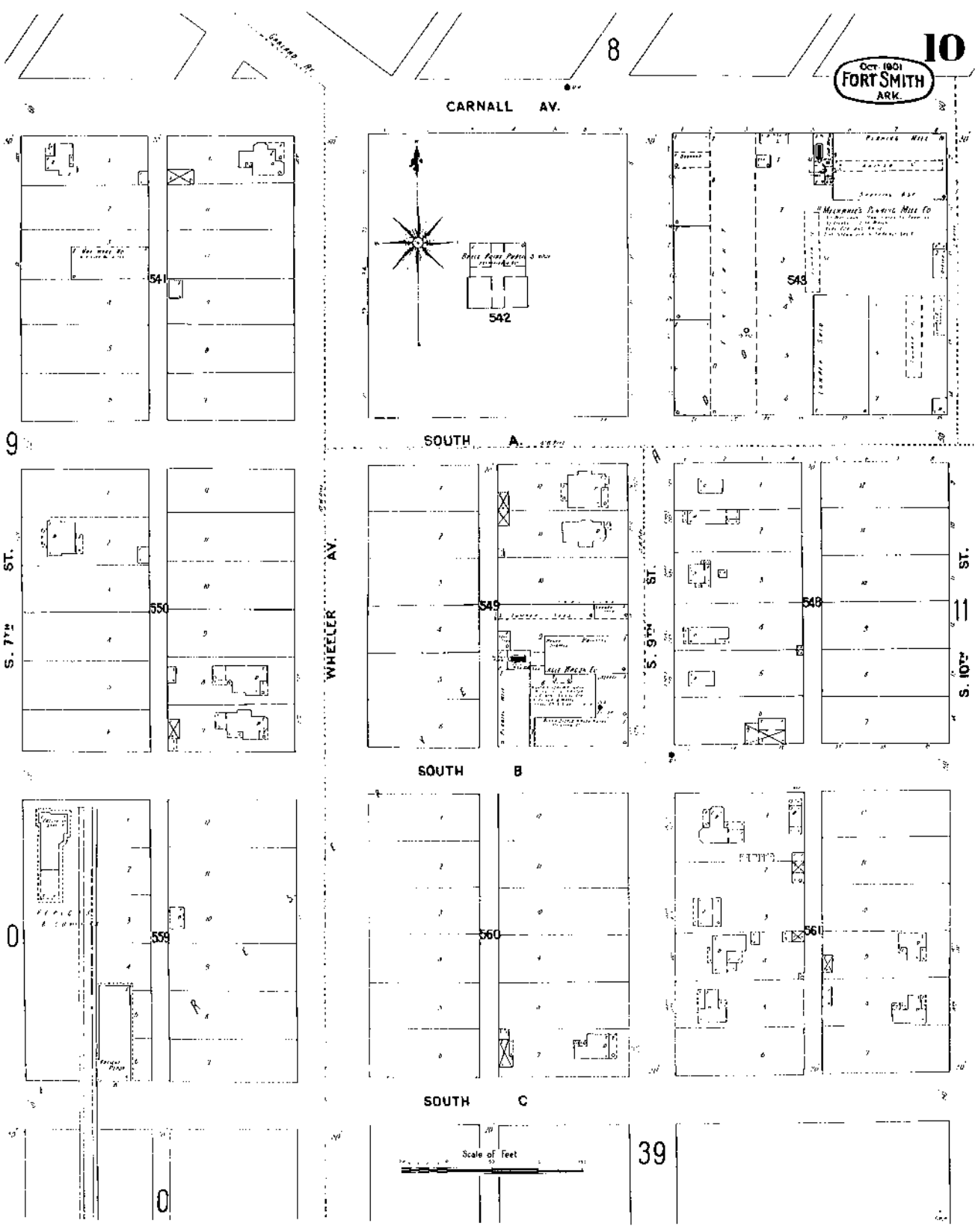
# The Sanborn Library, LLC

Copyright © 1892 The Sanborn Library, LLC TIM  
Year EDR Research Associate

Reproduction in whole or in part of any map of The Sanborn Library, LLC may be prohibited without prior written permission from The Sanborn Library, LLC







Oct. 1901  
FORT SMITH  
ARK.

CARNALL AV.

SOUTH A

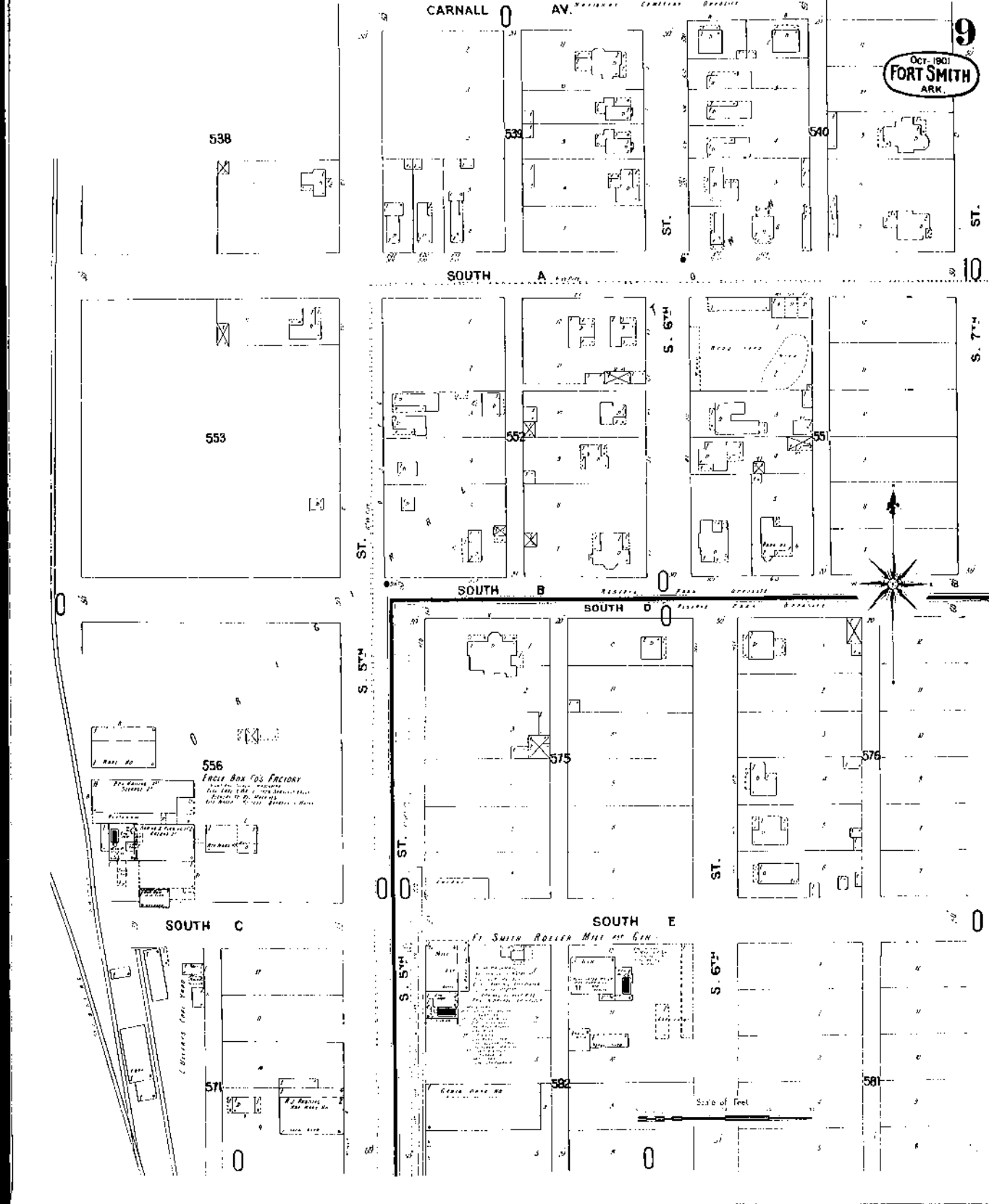
SOUTH B

SOUTH C

Scale of Feet

39



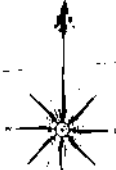




61

0

59



CARNELL AV.

60

CARNELL AV.

538

539

540

ST.

SOUTH A ST.

S. 4<sup>TH</sup> ST.

553

S. 5<sup>TH</sup> ST.

552

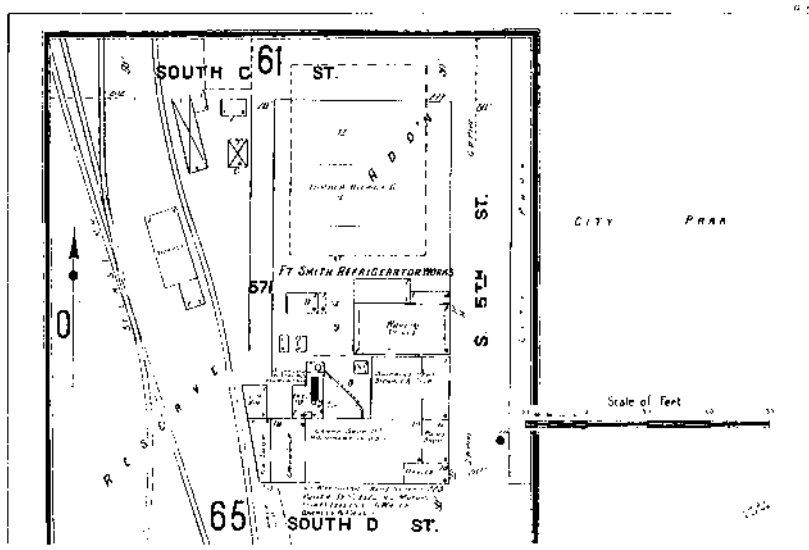
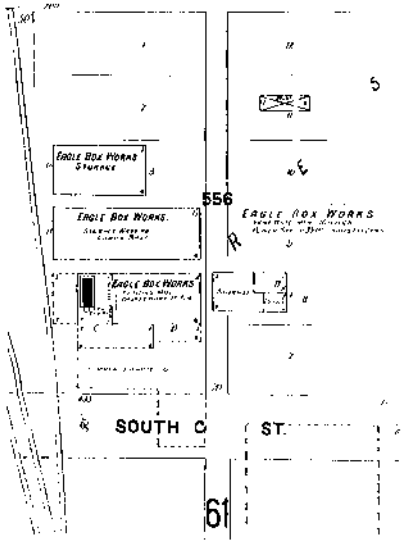
S. 6<sup>TH</sup> ST.

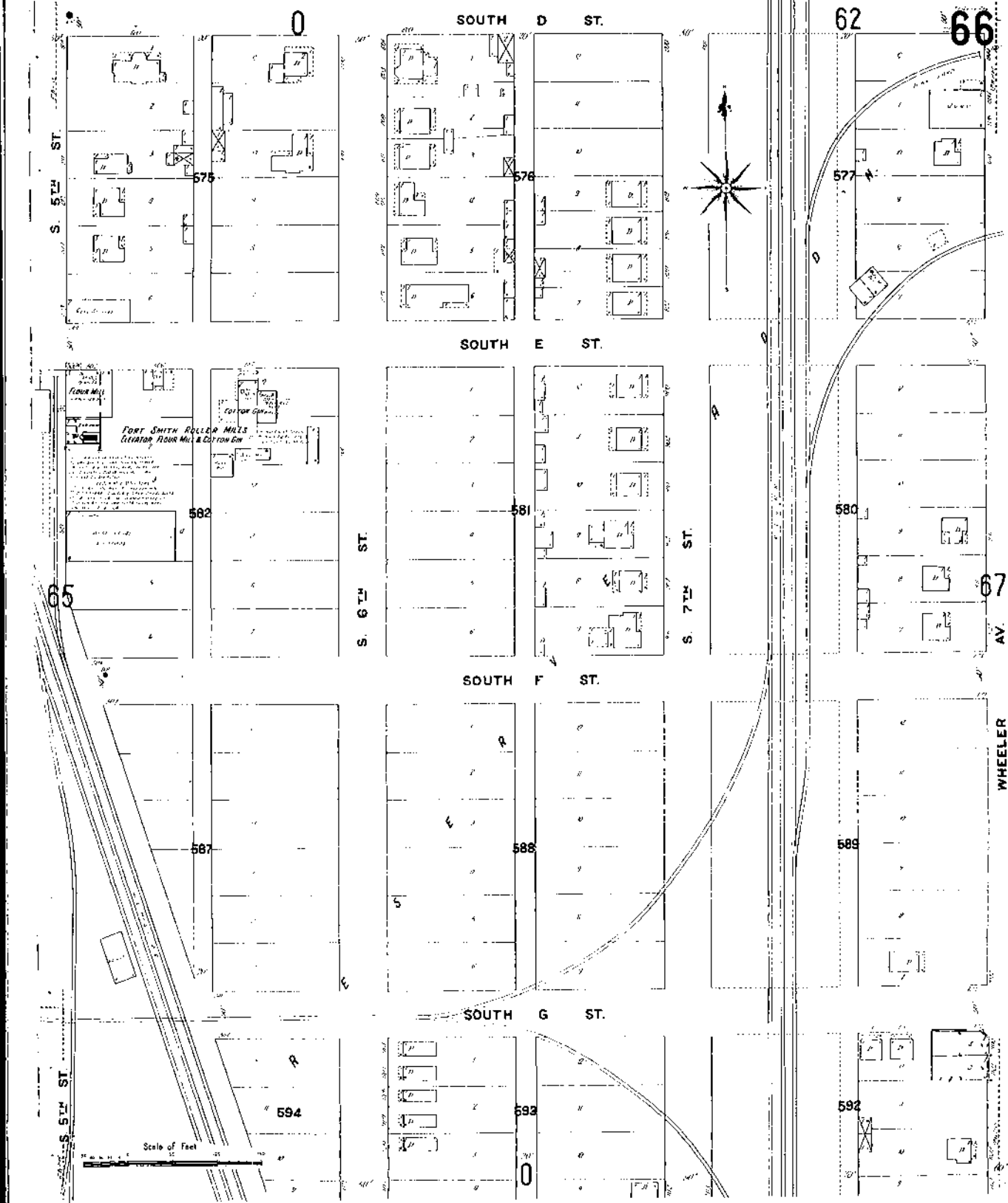
554

S. 7<sup>TH</sup> ST.

62

SOUTH B ST.





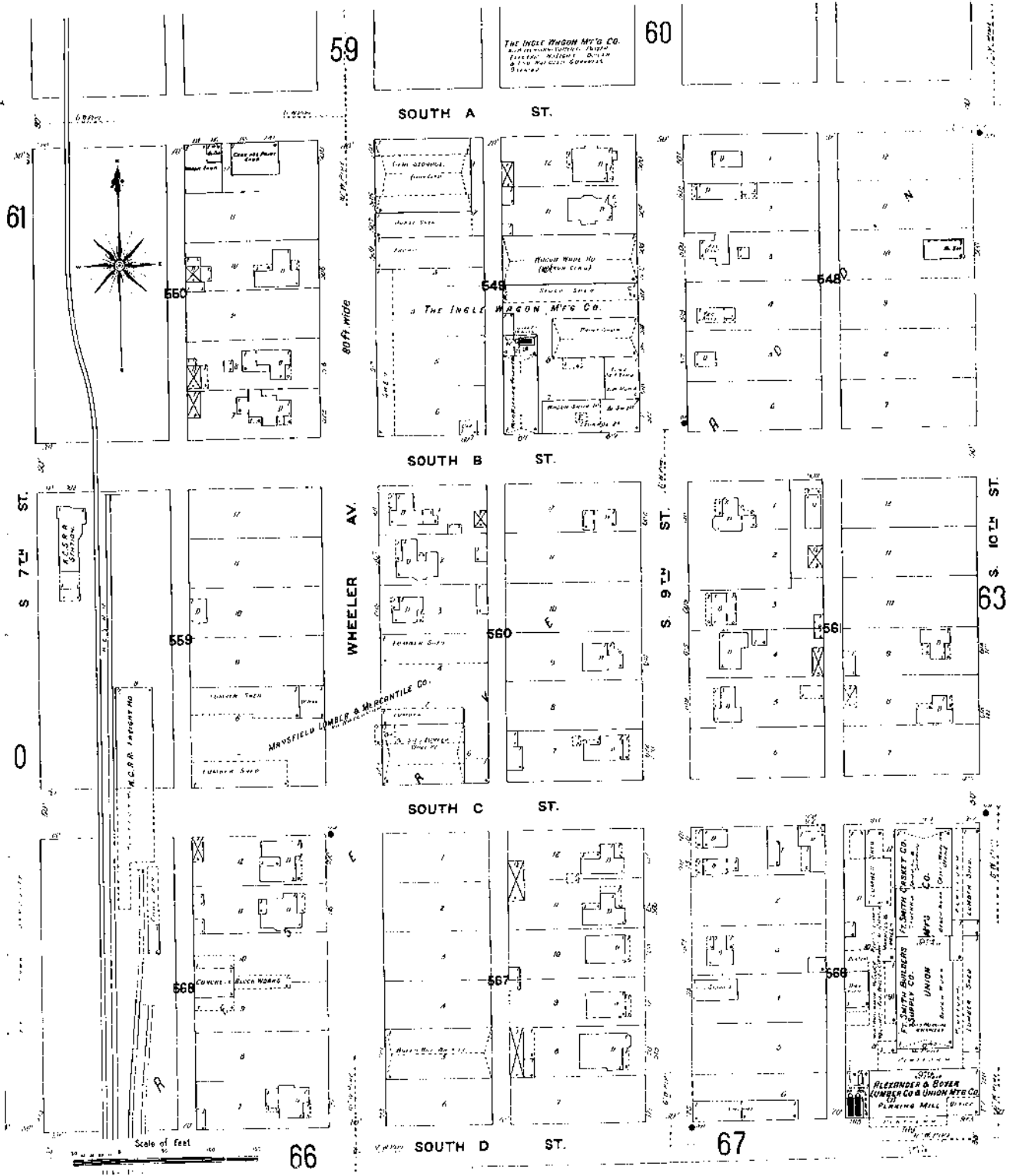
The Sanborn Library, LLC

Copyright © 1908 The Sanborn Library, LLC TIM  
 Year EDR Research Associate

Reproduction in whole or in part of any map of The Sanborn Library, LLC may be prohibited without prior written permission from The Sanborn Library, LLC.

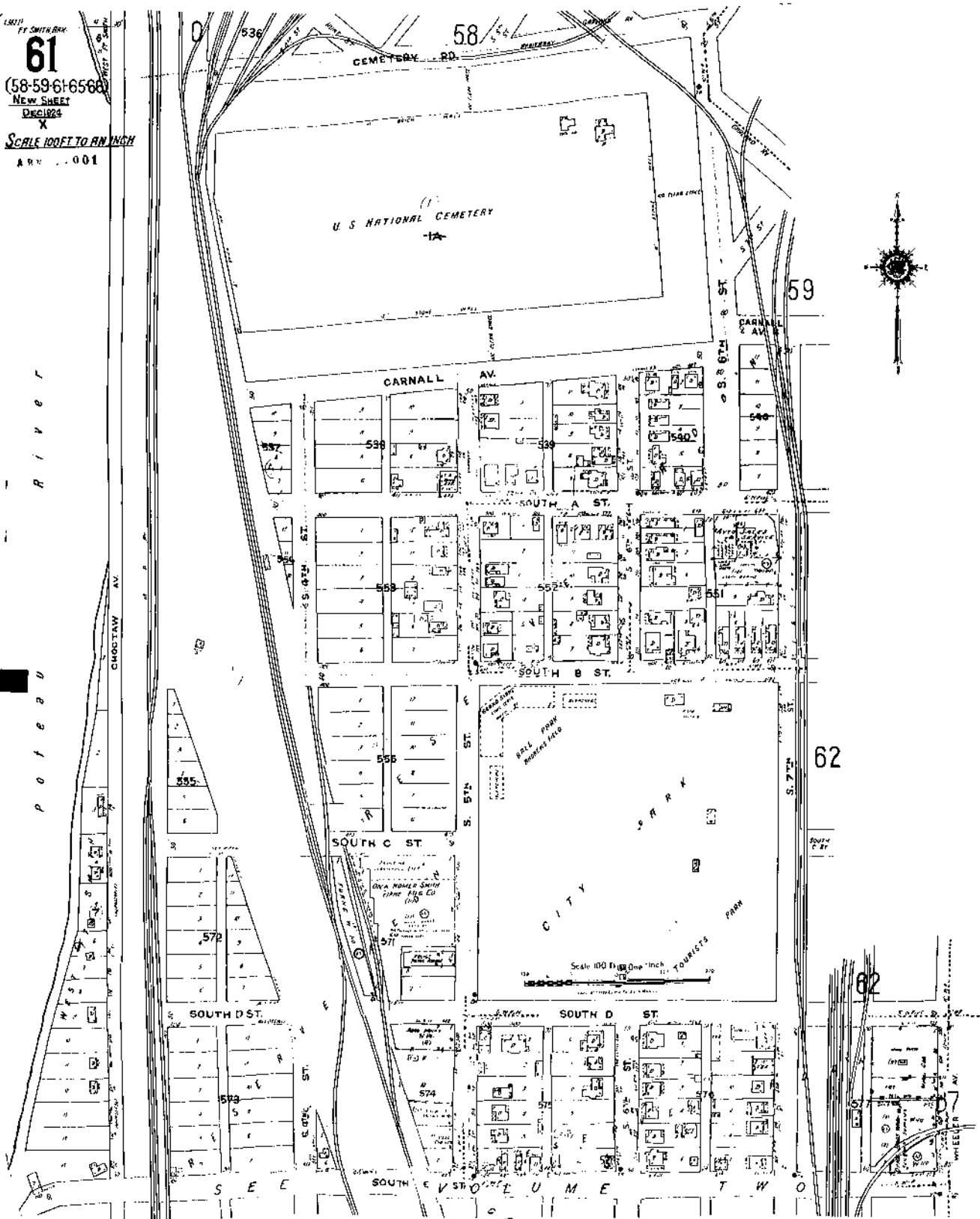


62





61  
(58-59-61-6560)  
NEW SHEET  
DEC 1924  
X  
SCALE 100 FT TO AN INCH  
A.R.V. .001



62

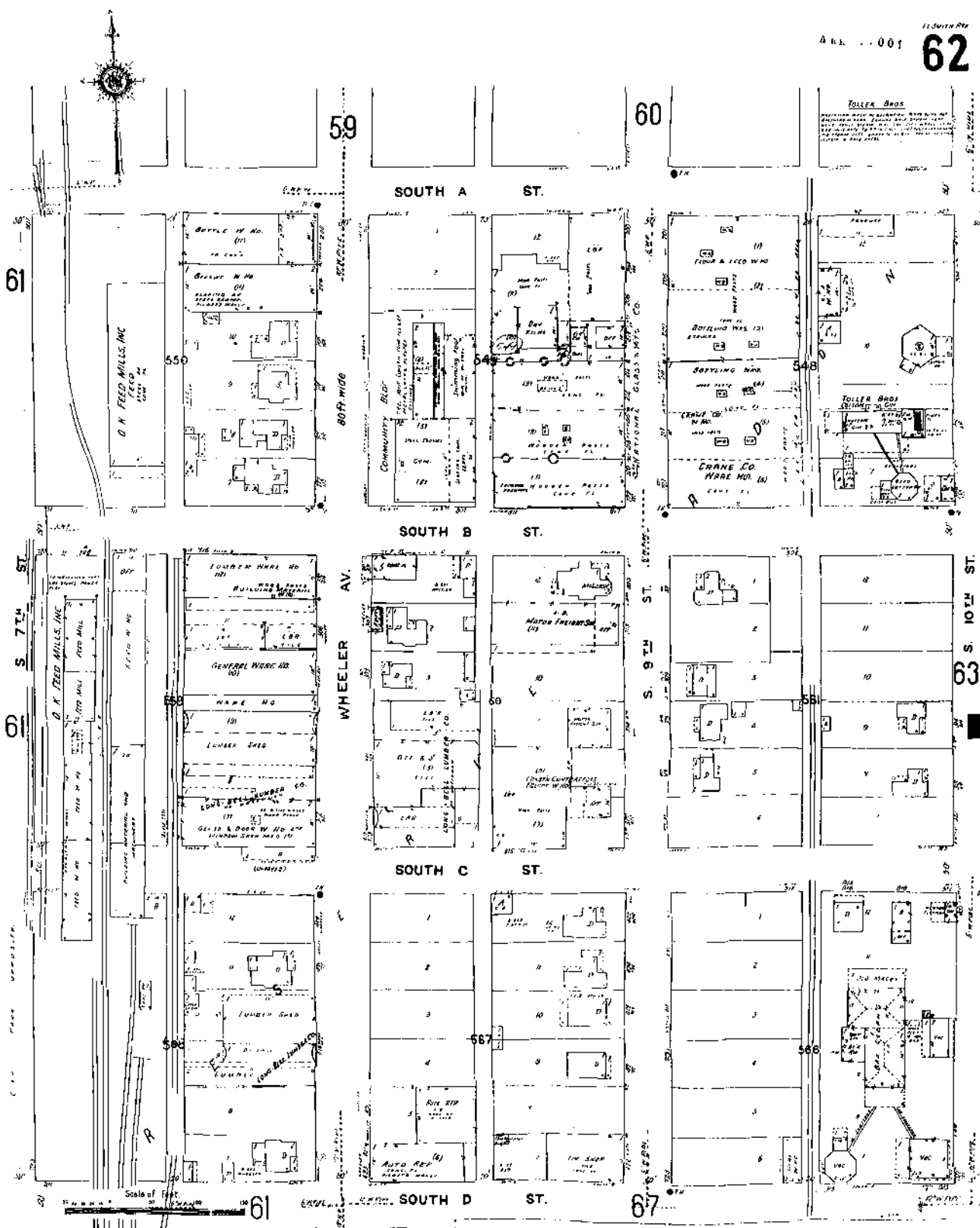
62

Scale 100 Feet to One Inch



Reproduction in whole or in part of any map of The Sanborn Library, LLC may be prohibited without prior written permission from The Sanborn Library, LLC

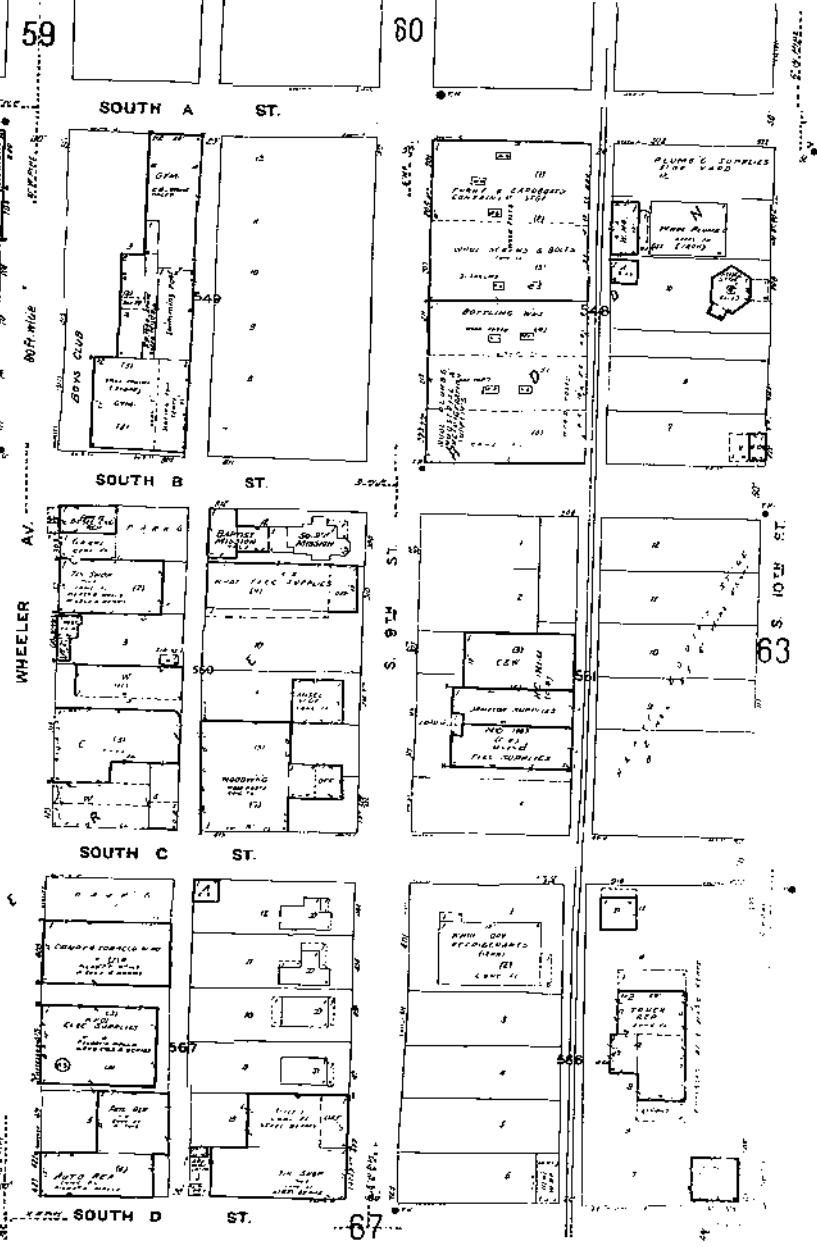
11 South Ave  
A.R. . . 001  
**62**





Reproduction in whole or in part of any map of The Sanborn Library, LLC may be prohibited without prior written permission from The Sanborn Library, LLC

62



61

61

61

67

63



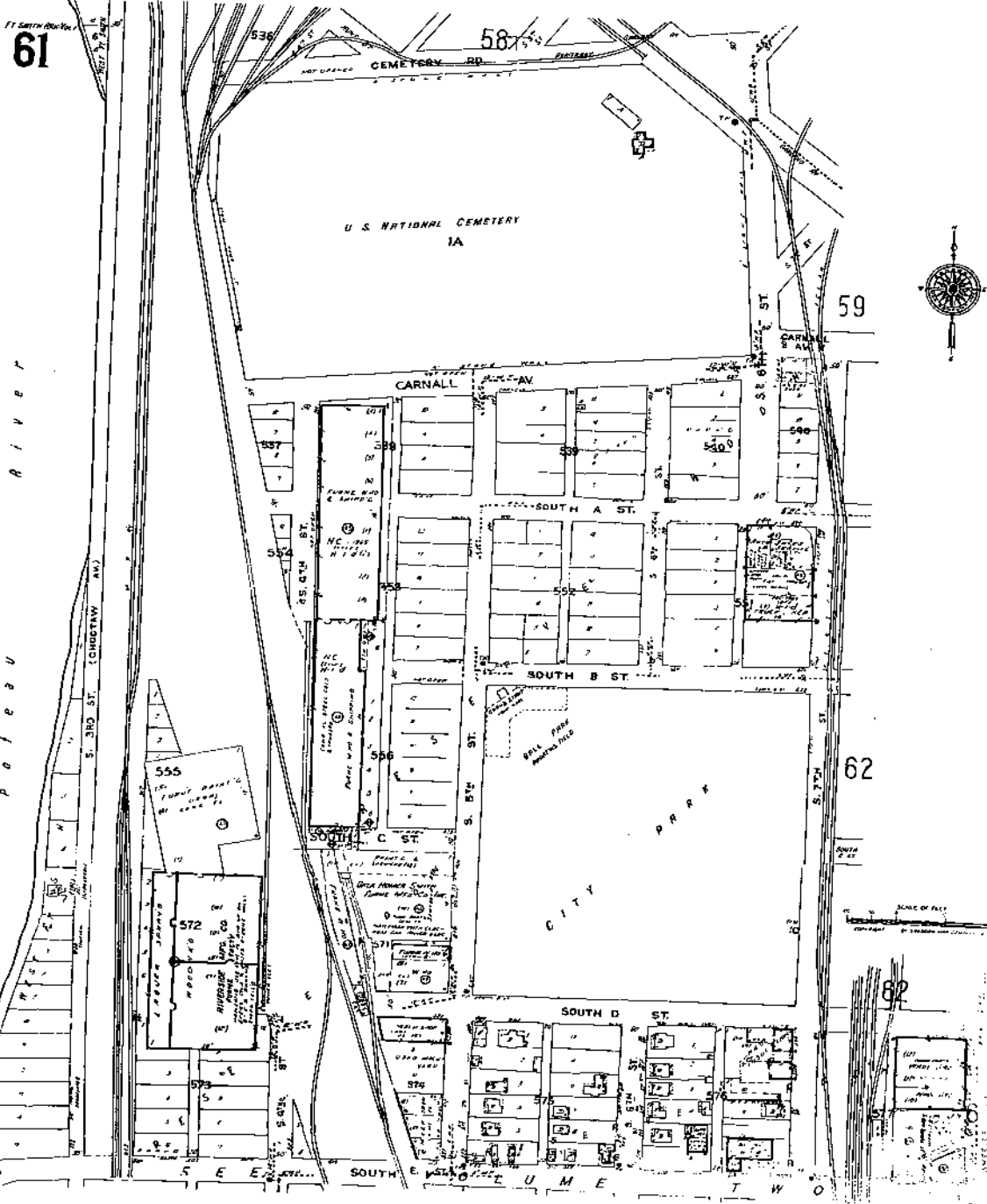
61

58

59

62

P O L E C U R I V E R







**EDR**® Environmental  
Data Resources Inc

## **EDR Historical Topographic Map Report**

**VA Cemetery Expansion  
South B St. / South 7th St.  
Fort Smith, AR 72901**

**Inquiry Number: 1661350.4**

**April 25, 2006**

### **The Standard in Environmental Risk Management Information**

440 Wheelers Farms Road  
Milford, Connecticut 06460

#### **Nationwide Customer Service**

Telephone: 1-800-352-0050  
Fax: 1-800-231-6802  
Internet: [www.edrnet.com](http://www.edrnet.com)

## EDR Historical Topographic Map Report

Environmental Data Resources, Inc.'s (EDR) Historical Topographic Map Report is a screening tool designed to assist environmental professionals in evaluating potential liability on a target property resulting from past activities. EDR Historical Topographic Map Report includes a search of available public and private color historical topographic map collections. For more than a century, the USGS has been creating and revising topographic maps for the entire country at a variety of scales. There are about 60,000 U.S. Geological Survey (USGS) produced topographic maps covering the United States.

### References

To meet the prior use requirements of ASTM E 1527-05, Section 8.3.2, the following *standard historical sources* may be used: aerial photographs, fire insurance maps, property tax files, land title records (although these cannot be the sole historical source consulted), topographic maps, city directories, building department records, or zoning/land use records. ASTM E 1527-05, Section 8.3 on Historical Use Information, identifies the prior use requirements for a Phase I environmental site assessment. ASTM E 1527-05 requires *"All obvious uses of the property shall be identified from the present, back to the property's first developed use, or back to 1940, whichever is earlier. This task requires reviewing only as many of the standard historical sources as are necessary and both reasonably ascertainable and likely to be useful."* (ASTM E 1527-05, Section 8.3.2) *Reasonably ascertainable means information that is publicly available, obtainable from a source within reasonable time and cost constraints, and practically reviewable.*

EPA's Standards and Practices for All Appropriate Inquiries (AAI), Section § 312.24, identifies the historical sources of information necessary to achieve the objectives and performance factors of § 312.20. According to AAI, *"historical documents and records may include, but are not limited to, aerial photographs, fire insurance maps, building department records, chain of title documents, and land use records."*

### References

In order to address data gaps, additional sources of information may be consulted. According to the AAI, Section § 312.20 (g), *"to the extent there are data gaps (as defined in § 312.10) in the information developed...that affect the ability of persons (including the environmental professional) conducting the all appropriate inquiries to identify conditions indicative of releases or threatened releases...such persons should identify such data gaps, identify the sources of information consulted to address such data gaps, and comment upon the significance of such data gaps."* According to ASTM E 1527-05, Section 8.3.2.3, *"historical research is complete when either: (1) the objectives in 8.3.1 through 8.3.2.2 are achieved; or (2) data failure is encountered. Data failure occurs when all of the standard historical sources that are reasonably ascertainable and likely to be useful have been reviewed and yet the objectives have not been met....If data failure is encountered, the report shall document the failure and, if any of the standard historical sources were excluded, give the reasons for their exclusion."*

### Disclaimer - Copyright and Trademark Notice

This Report contains certain information obtained from a variety of public and other sources reasonably available to Environmental Data Resources, Inc. It cannot be concluded from this Report that coverage information for the target and surrounding properties does not exist from other sources. **NO WARRANTY EXPRESSED OR IMPLIED, IS MADE WHATSOEVER IN CONNECTION WITH THIS REPORT. ENVIRONMENTAL DATA RESOURCES, INC. SPECIFICALLY DISCLAIMS THE MAKING OF ANY SUCH WARRANTIES, INCLUDING WITHOUT LIMITATION, MERCHANTABILITY OR FITNESS FOR A PARTICULAR USE OR PURPOSE. ALL RISK IS ASSUMED BY THE USER. IN NO EVENT SHALL ENVIRONMENTAL DATA RESOURCES, INC. BE LIABLE TO ANYONE, WHETHER ARISING OUT OF ERRORS OR OMISSIONS, NEGLIGENCE, ACCIDENT OR ANY OTHER CAUSE, FOR ANY LOSS OF DAMAGE, INCLUDING, WITHOUT LIMITATION, SPECIAL, INCIDENTAL, CONSEQUENTIAL, OR EXEMPLARY DAMAGES. ANY LIABILITY ON THE PART OF ENVIRONMENTAL DATA RESOURCES, INC. IS STRICTLY LIMITED TO A REFUND OF THE AMOUNT PAID FOR THIS REPORT.** Purchaser accepts this Report "AS IS". Any analyses, estimates, ratings, environmental risk levels or risk codes provided in this Report are provided for illustrative purposes only, and are not intended to provide, nor should they be interpreted as providing any facts regarding, or prediction or forecast of, any environmental risk for any property. Only a Phase I Environmental Site Assessment performed by an environmental professional can provide information regarding the environmental risk for any property. Additionally, the information provided in this Report is not to be construed as legal advice.

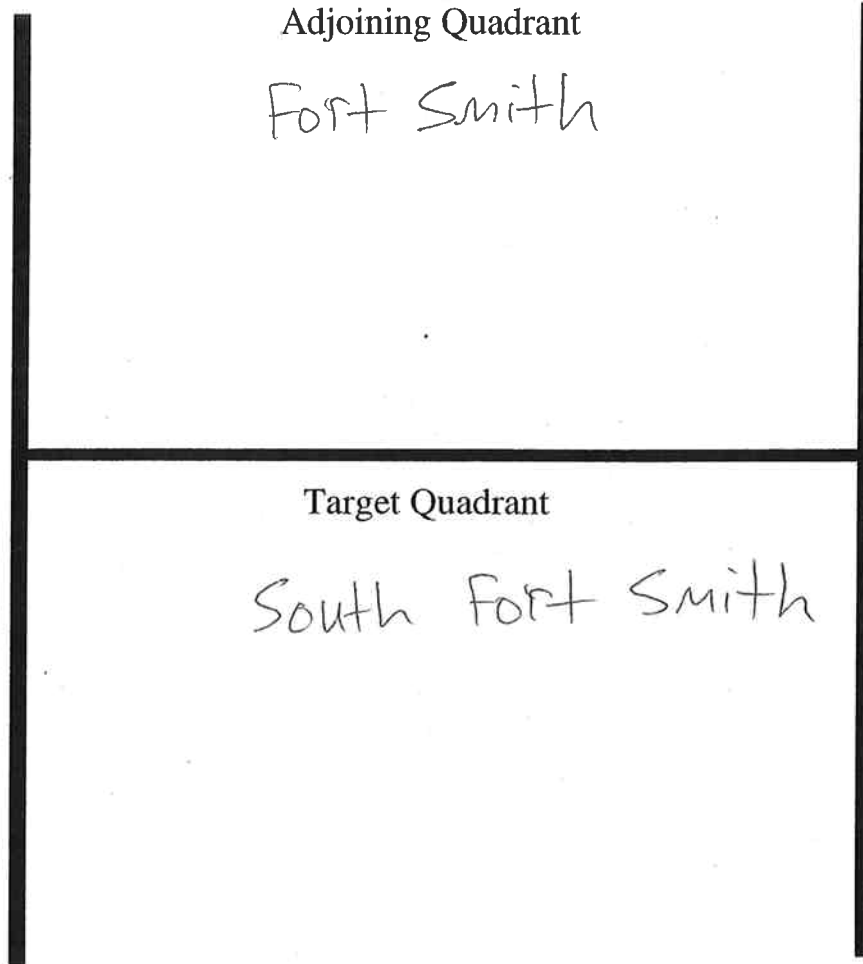
Copyright © 2005 by Environmental Data Resources, Inc. All rights reserved. Reproduction in any media or format, in whole or in part, of any report or map of Environmental Data Resources, Inc., or its affiliates, is prohibited without prior written permission.

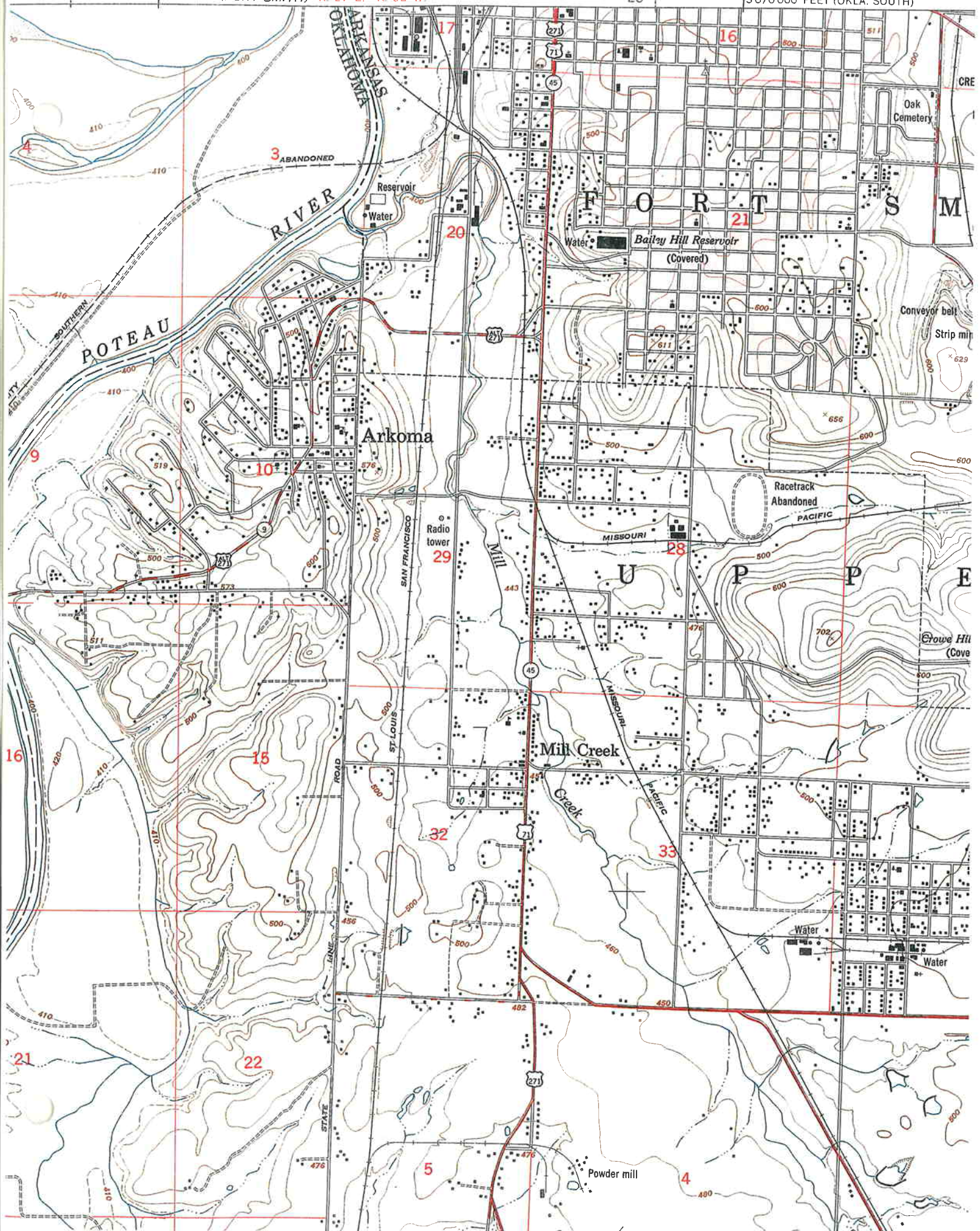
EDR and its logos (including Sanborn and Sanborn Map) are trademarks of Environmental Data Resources, Inc. or its affiliates. All other trademarks used herein are the property of their respective owners.

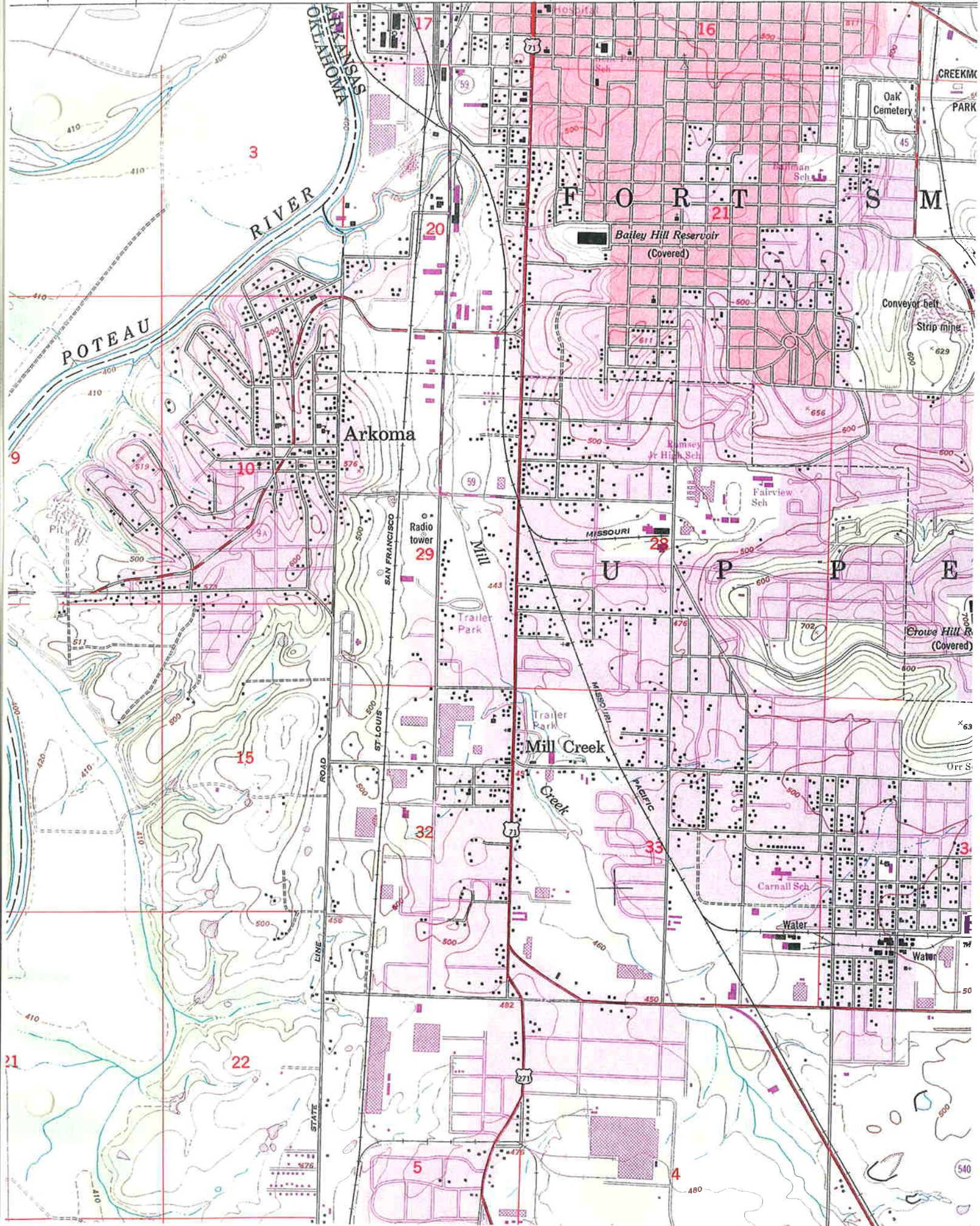
# Quadrangle Relation Chart

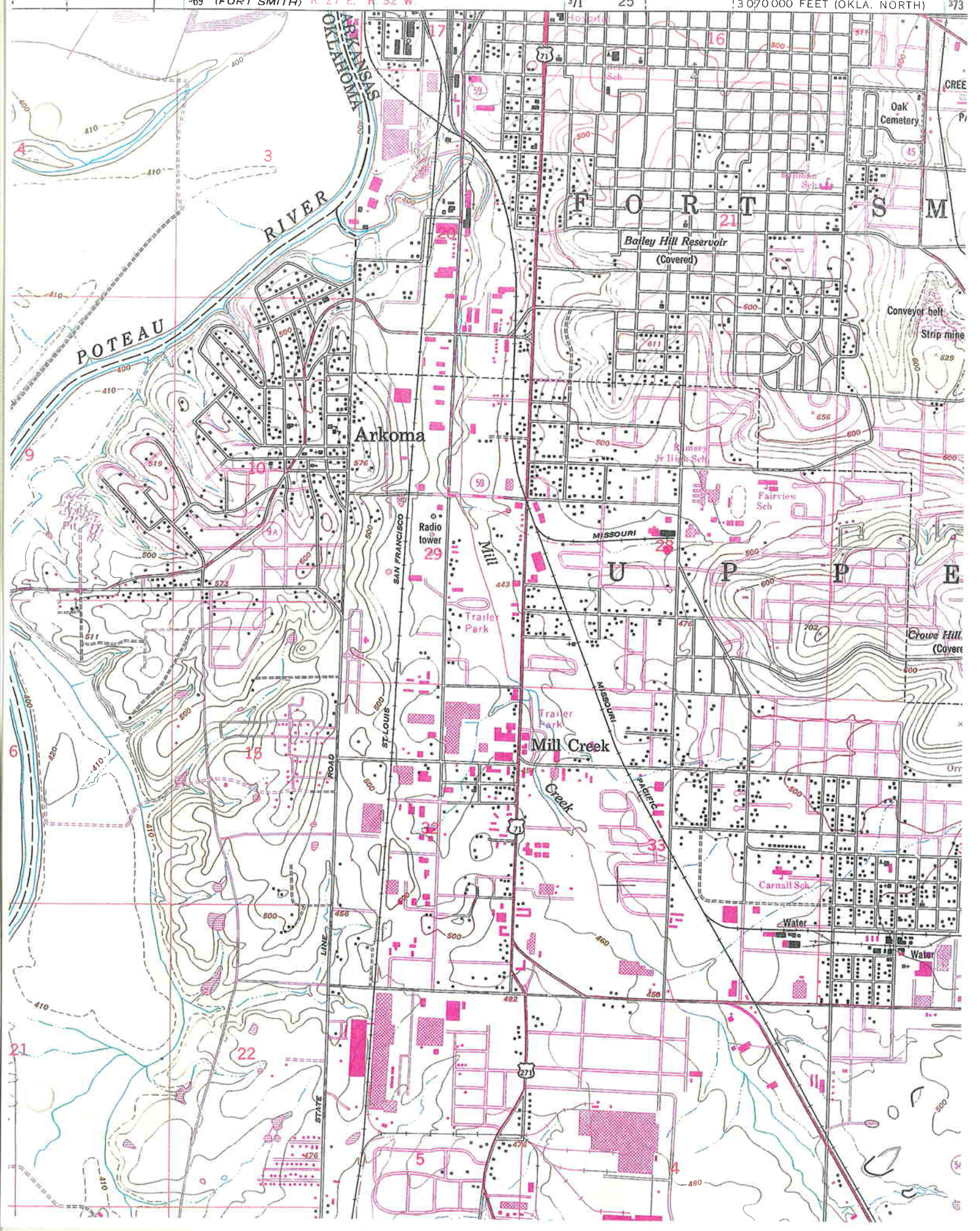
7.5 minute series  
Scale = 1: 24,000

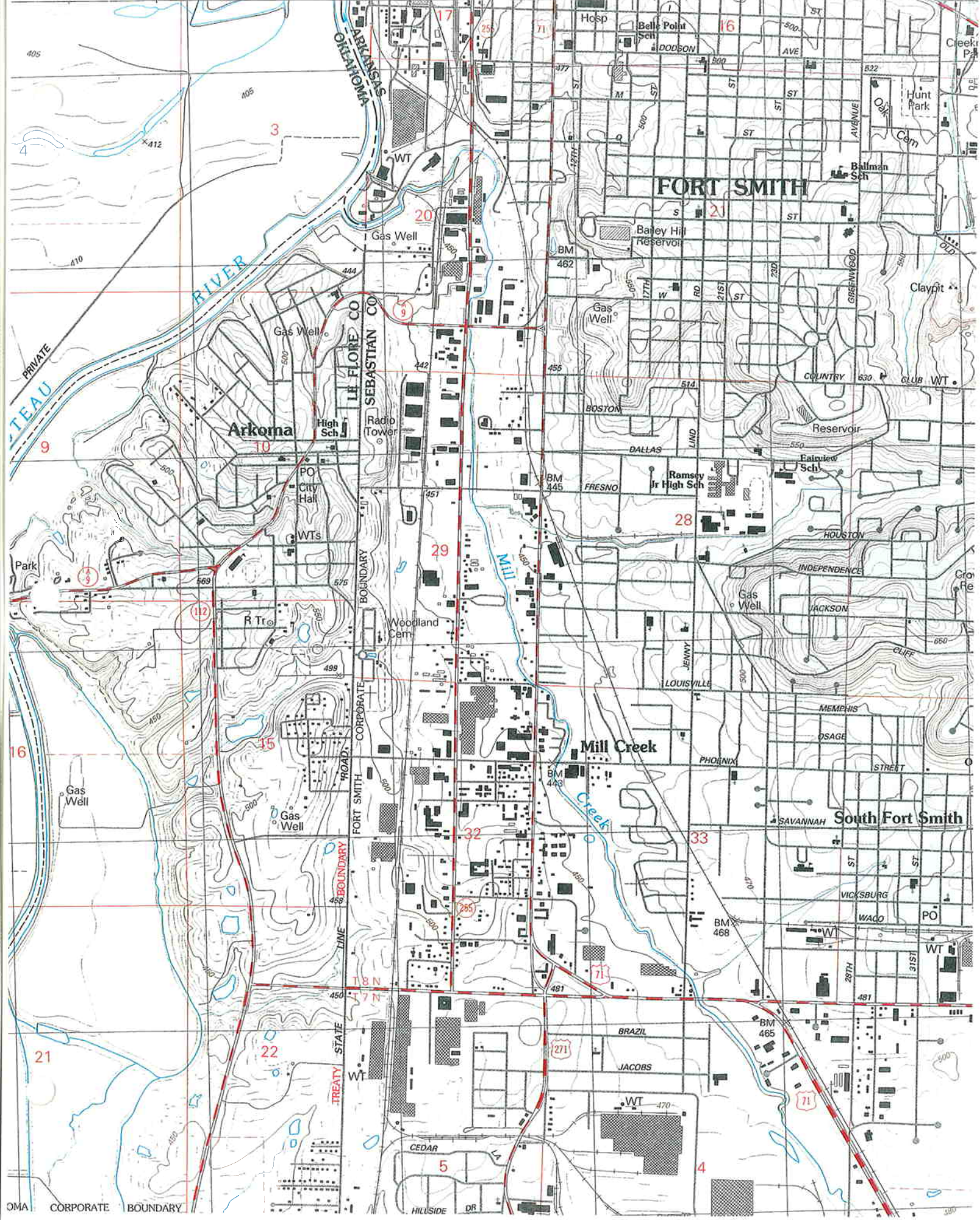
Inquiry # 166/350-4

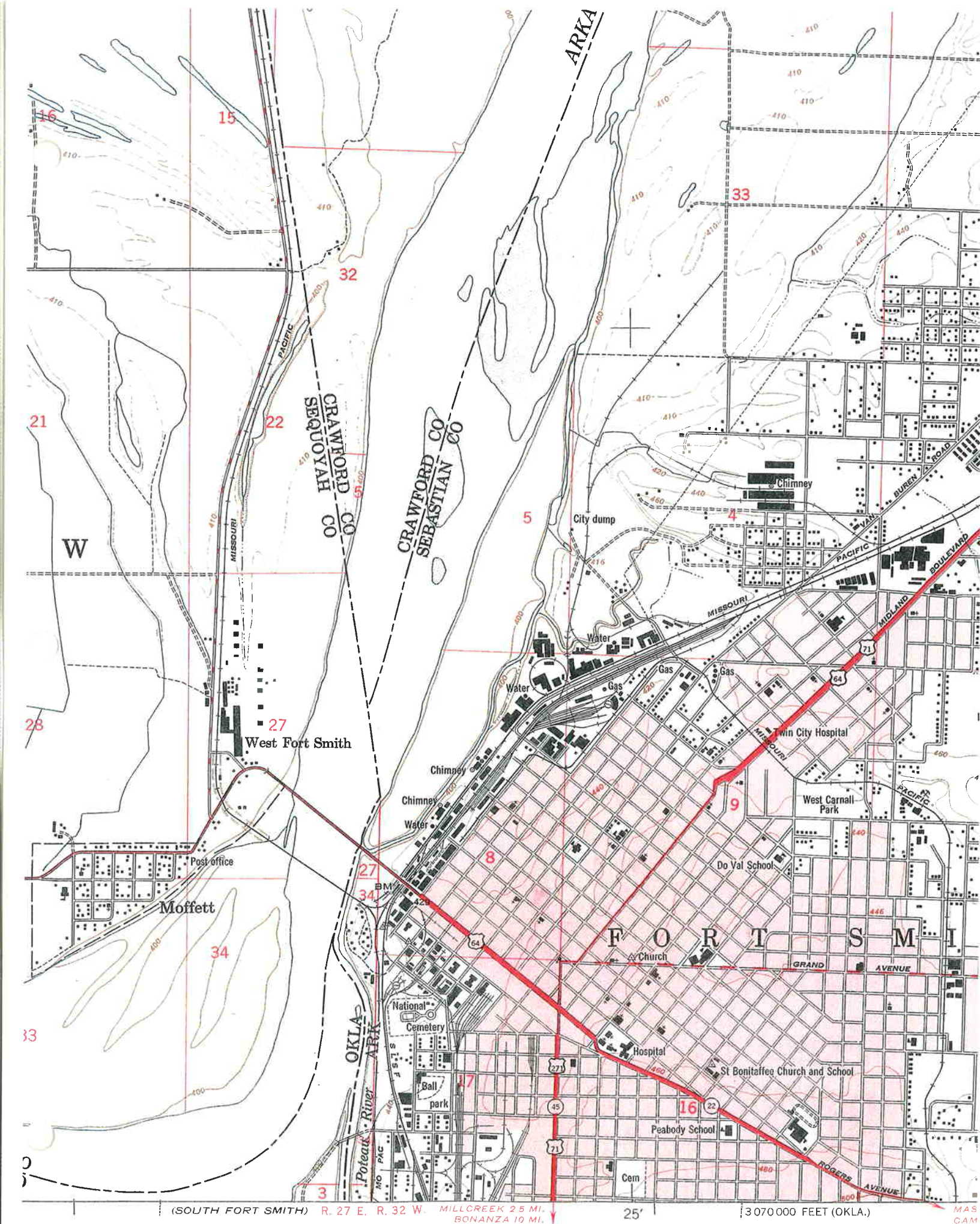












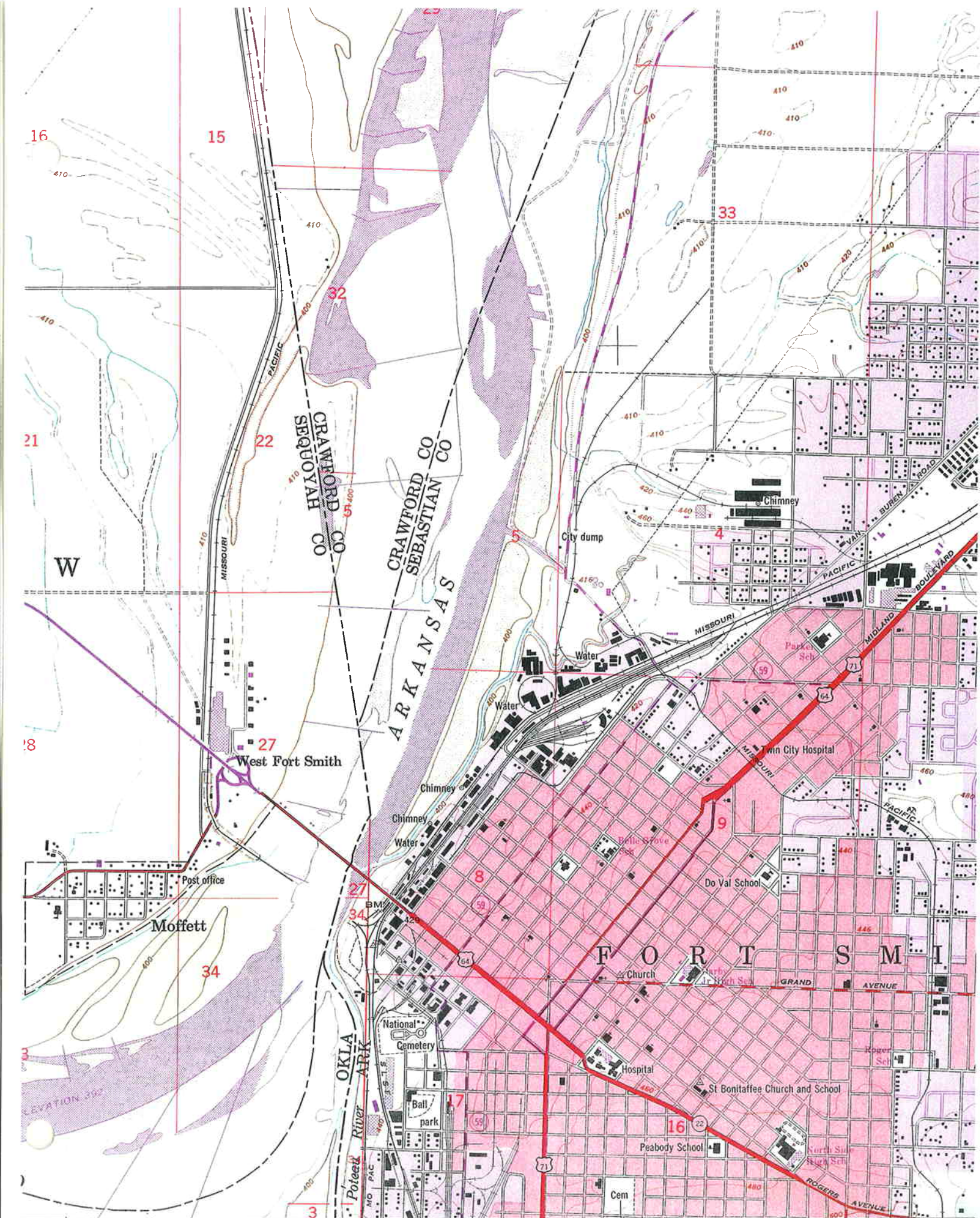
(SOUTH FORT SMITH) R. 27 E. R. 32 W. MILLCREEK 25 MI. BONANZA 10 MI. 25' 3070000 FEET (OKLA.) MAS CAM

SCALE 1:24000

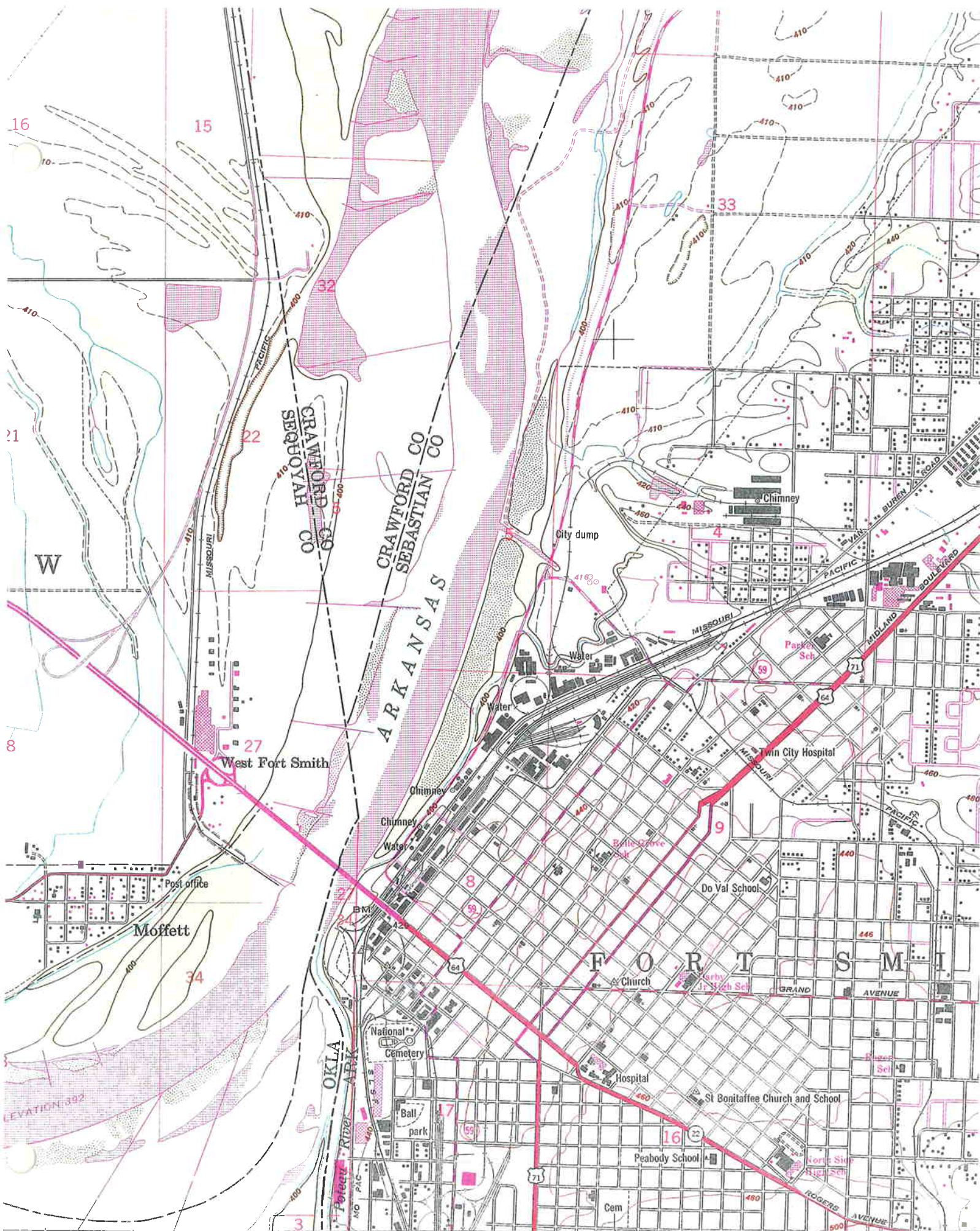
1 MILE

DOES NOT CIRCULATE





(SOUTH FORT SMITH) 7154 IV SW R. 27 E. R. 32 W. MILLCREEK 2.5 MI. BONANZA 10 MI. 371 25' 3070000 FEET (OKLA.) MASS CAMP



(SOUTH FORT SMITH)  
7154 IV SW

R. 27 E. R. 32 W. MILLCREEK 25 MI  
BONANZA 10 MI

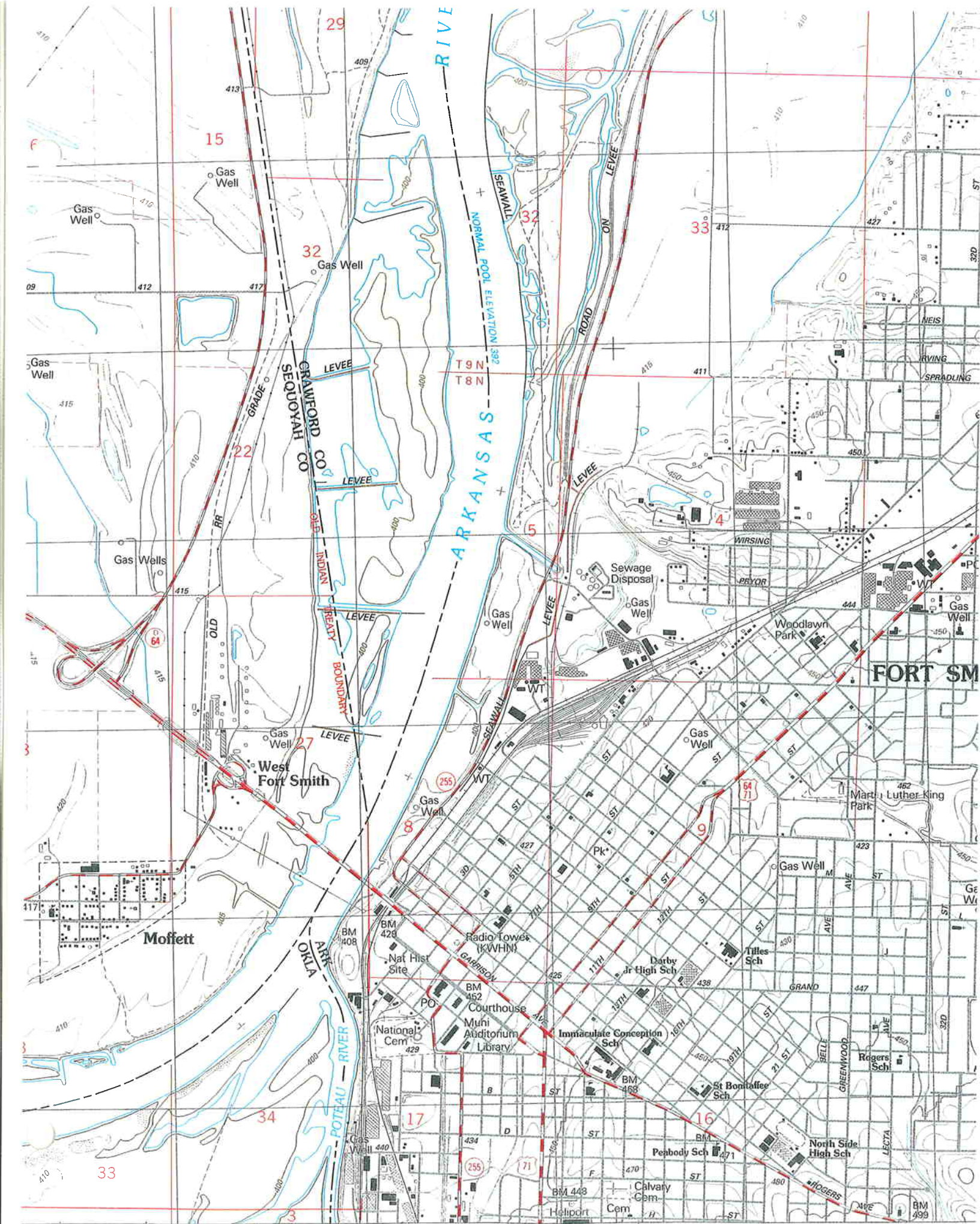
371

25'

3 070 000 FEET (OKLA.)

MASSA  
CAMP

DOES NOT CIRCULATE



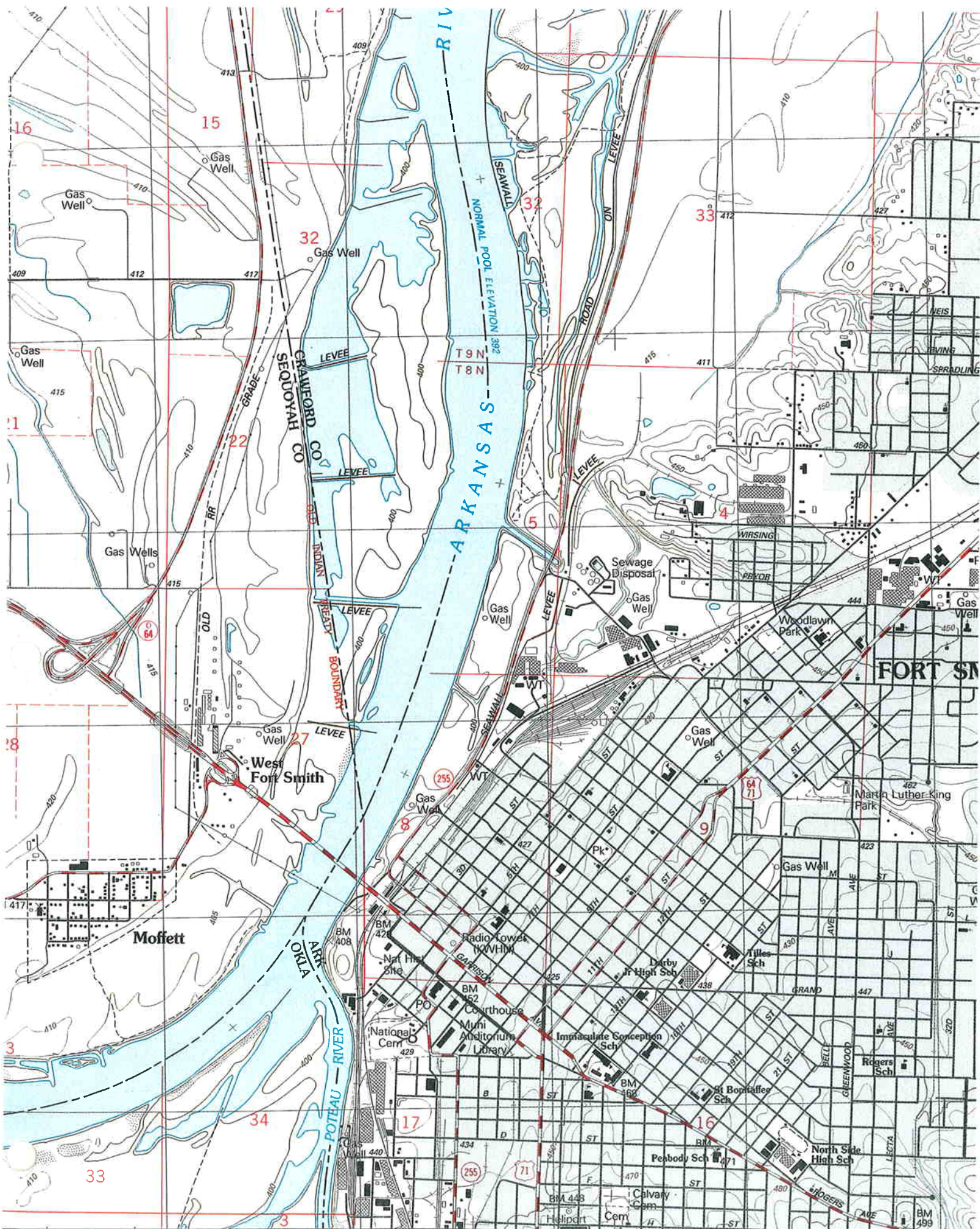
369 (SOUTH FORT SMITH) R 27 E R 32 W

MILL CREEK 2.5 MI. MANSFIELD 15 MI.

3 070 000 (OKLA. NORTH)

SCALE 1:24,000

22



369 (SOUTH FORT SMITH) R 27 E R 32 W

371

25'

3 070 000 (OKLA. NORTH)

373

SCALE 1:24 000

**APPENDIX C**  
**CULTURAL RESOURCES CORRESPONDENCE**

# **R.S. Webb & Associates**

*Cultural Resource Management Consultants  
2800 Holly Springs Parkway, Suite 200 • P.O. Drawer 1319  
Holly Springs, Georgia 30142  
Phone: 770-345-0706 • Fax: 770-345-0707*

May 5, 2006

Mr. Allen Conger  
MACTEC Engineering & Consulting, Inc.  
720 Gracern Road, Suite 132  
Columbia, South Carolina 29221

**Subject: Cultural Resources Literature Review and Reconnaissance Survey  
VA Cemetery Environmental Assessment  
Proposed National Cemetery Expansion Area  
Fort Smith, Arkansas  
R.S. Webb & Associates No. 06-MAC-351**

Dear Mr. Conger:

## **BACKGROUND**

On April 19 through 21, 2006 R.S. Webb & Associates (RSWA) conducted a cultural resources literature review and reconnaissance survey of the proposed National Cemetery Expansion Area, a 9.0 acre site in Fort Smith, Arkansas. The project area, known as Andrews Field, is currently being used as a baseball and softball park. There are five active ball fields within the park. Andrews Field has been determined eligible for the National Register of Historic Places (NRHP) by the Arkansas Historic Preservation Program (AHPP), Arkansas's State Historic Preservation Office. Andrews Field is bounded by South B Street on the north, South 7<sup>th</sup> Street on the east, South D Street on the south and South 5<sup>th</sup> Street on the west (Figure 1). The southern most boundary of the Fort Smith National Cemetery (National Cemetery) is located immediately north of the ball field, across South B Street. The existing National Cemetery is listed on the NRHP.

Based on conversations with Mr. Bernie Blizzard, Director of the National Cemetery, the cemetery was expanded to South B Street in 1997 (Pers. Com., Bernie Blizzard April 20, 2006). Projections indicate that this new part of the National Cemetery will be filled in five years. Therefore, the National Cemetery Administration (NCA) is seeking to expand onto adjacent property. Feasibility studies suggest that Andrews Field which is owned by the National Cemetery Acquisition Committee, is the most suitable tract for expansion.

The cultural resources study was conducted to identify the presence of recorded archeological sites and historic properties within and adjacent to Andrews Field, and to assess the potential for unrecorded cultural resources. Based on the findings, an assessment of the effects the proposed expansion would have on cultural resources within and adjacent to Andrews Field was prepared. Recommendations for mitigating adverse effects to NRHP-listed and/or eligible properties are presented in this report.

This letter report is for information and guidance purposes only. It does not meet state and federal reporting guidelines for projects under the National Historic Preservation Act (NHPA). The field reconnaissance does not meet the intensive survey standards set by the AHPP.

## **METHODOLOGY**

*Literature and Records Search:* A literature and records search was conducted to determine if previously recorded cultural resources are located within the project area or within the potential physical or visual effects (APE). Documents and files reviewed include the NRHP, Arkansas State archeological site files, county

structures survey files, compliance and research reports, historic maps and aerial photographs. The literature and records search was conducted at the AHPP in Little Rock, the Arkansas Archeological Survey in Fayetteville, the Sebastian County Library and the USDA Soil Conservation Service office in Fort Smith. In addition to the research, informal interviews were conducted with Mr. Blizzard from the National Cemetery and Mr. Daryl Kersh, caretaker of Andrews Field and a lifetime resident of Fort Smith.

*Field Survey:* A limited field survey was conducted to assess the potential for significant cultural resources within the project area and within the APE. A combination of surface inspection and shovel testing was used to detect archeological resources. Selective shovel testing involved the excavation of 30 by 30 centimeter (12 by 12 inch) units along transects spaced 30 meters (100 feet) apart. The shovel tests were excavated in areas between and along the five ball fields. The ball fields were not tested since they are being used. Soils were screened through 1/4 - inch hardware cloth to enhance the recovery of artifacts. Shovel testing was used to monitor soil conditions and search for cultural deposits. Each test was excavated to sterile subsoil, and the profile was cleaned, examined, and recorded.

Selected views of the project area were photographed using 35mm color film. Historic properties/structures that are within the project area and APE were photographed.

## RESULTS

### Literature and Records Search

*State and Federal Records:* Review of the NRHP files indicated that there are 10 NRHP-listed properties, four state recognized historic resources, and six previously recorded archeological sites within a 0.5 mile radius of the project area (Table 1, Figures 2 and 3). State files indicate that no archeological investigations have been conducted in or adjacent to the project area.

Andrews Field, which comprises a section of the project area's northwest corner, is one of the state-recognized historic resources (SB0557). The property was surveyed by AHPP staff and determined eligible for the NRHP in 2005. However, there is no NRHP nomination pending at this time for Andrews Field. The AHPP resource form notes that the ball field was the location of farm clubs for St. Louis Cardinals (1923), Detroit Tigers (1928) and the New York Giants (1938). The field, concrete bleachers, and baseball team dugouts (currently filled in with earth) date to 1921 (Christ *et al.* 2005). Although not stated, it is assumed that Andrews Field was determined eligible under Criterion A of the NRHP: "associated with events that have made a significant contribution to the broad pattern of our history".

The NRHP-listed Fort Smith National Cemetery is located immediately north of the project area. Soldiers who served in the War of 1812, the Mexican War (1846-1848), the Civil War, World Wars I and II, the Korean War and Vietnam are interred at the National Cemetery. The Cemetery is associated with another NRHP-listed property, Fort Smith National Historic Site (archeological site 3SB79). The Site is the location of an early 19<sup>th</sup> century frontier fort, a middle 19<sup>th</sup> century supply depot for the western forts of the interior, and in the late 19<sup>th</sup> century, the seat of the U.S. Court for the Western District of Arkansas. The Fort Smith Historic Site, located immediately north of the National Cemetery and 1300 feet north of the project area, has been the focus of a number of archeological studies (Anderson 1979 and 1981; Dollar 1982; Coleman 1984, 1986, 1987, 1990a, and 1990b; Barnes 1994, and Coleman and Scott 2003).

The remaining recorded cultural resources identified in the 0.5 mile radius are not proximate to the project area and therefore, it is unlikely that they would be affected by the National Cemetery expansion.

**Table 1 Previously Recorded Cultural Resources within 0.5 mile of the Project Area**

**NRHP Listed Properties**

Map Number	Name	Period	Date Listed
1	Fort Smith National Cemetery	19 <sup>th</sup> -20 <sup>th</sup> centuries	1999
2	Fort Smith National Historic Site	19 <sup>th</sup> - 20 <sup>th</sup> centuries	1986
3	Atkins-Williams Warehouse	1906	1979
4	Fort Smith Confederate Monument	1903	1996
5	Birney Safety Streetcar #224	early 20 <sup>th</sup> century	1994
6	St. Louis San Francisco Locomotive	1919	2004
7	Sebastian County Courthouse	1936-21949	1993
8	New Theater	1911	1999
9	West Garrison Avenue Historic District	19 <sup>th</sup> century	1978
10	Belle Grove Historic District	mid 19 <sup>th</sup> -early 20 <sup>th</sup>	1973

**State Recognized Historic Resources**

Number	Name	Period	NRHP Status
SB0146	Krone Brothers Building	1915	Unknown
SB0557	Andrews Field	Early-mid 20 <sup>th</sup> century	Eligible
SB0808	Mapped only/no form	Unknown	Unknown
SB0888	Mapped only/no form	Unknown	Unknown

**Previously Recorded Archeological Resources**

Number	Type	Period	NRHP Status
3SB5	Prehistoric and historic artifact scatter	Unknown prehistoric; 18 <sup>th</sup> - 19 <sup>th</sup> century	Unknown
3SB79	Fort Smith National Historic Site	19 <sup>th</sup> century	Listed
3SB414	Prehistoric and historic artifact scatter	Archaic; mid 20 <sup>th</sup>	Unknown
3SB415	Spring box	Early to mid 20 <sup>th</sup>	Not Eligible
3SB1021	Standing structure and artifact scatter	Late 19 <sup>th</sup> - 20 <sup>th</sup> century	Unknown
3SB1083	Historic house remains	1841-1875	Eligible

*History of the Project Area:* In 1884, the project area along with other properties, was ceded to the City of Fort Smith for use by the city's public schools (Fitzjarrald 1984). The 1886 Sanborn Map shows the tract as a "Park" while the 1887 Perspective Map of Fort Smith labels the project area as "Reservation Park." This 1887 version shows cloverleaf walkways interspersed with wooded areas surrounding a central fountain. An informal baseball field was in use at the park since at least 1907, but it was not until 1921 that the grandstand and a board fence were constructed at the park. The ball park was named Andrews Field in honor of the key fundraiser, John M. Andrews, the president of the Public Schools Athletic Association (Fitzjarrald 1984).

The 1925 Sanborn Map labels the area "Andrews Field" and indicates that the concrete grandstand had a wood roof and was flanked by bleachers. Four other structures are shown east and southeast of the ball field within the City Park. One of these was a water closet. This structure was closest to the southeast corner of the project area which was labeled "Tourists Park" on the 1925 map. The 1925/26 Fort Smith City Directory also calls this area Tourist Park. Later city directories called the area a variety of names including Andrews Field, Lions Club Tourist Park and Boy's Club Park.

During the period of 1923 through 1938, Andrews Field hosted the farm teams of the St. Louis Cardinals, Detroit Tigers and the New York Giants, sending a number of top-ranked players to the major leagues. Exhibition games between the New York Giants and the Cleveland Indians were played at Andrews Field from the mid 1930s until the beginning of World War II (Fitzjarrald 1984). The current caretaker of the ball park, Daryl Kersh, stated that in 1936, a tornado took off the upper deck of the grandstand and it was never replaced. Mr. Kersh provided an aerial shot of the ball field in the 1930s( prior to the tornado) showing the



roof of the grandstand, cars parked in the outfield, and the remainder of the project area as park land (wooded with pathways).

In the 1940s and 1950s, Andrews Field served as a rodeo arena, high school football field, and the site for political rallies. A second tornado destroyed the west side of the grandstands in the 1960s and the remainder was removed. The original concrete stands were left in place. The park was renovated in the 1970s for the Sebastian County Softball League (Fitzjarrald 1984). It is currently home to girls high school softball teams.

Aerial photographs show that the large ball field in the northwest corner of the project area was joined by a second field in the southeast corner of the site by 1954. The northeast and southwest corners remained wooded. By 1978 there were four fields, one in each corner. A fifth field in the center of the park was added in the 1990s. Aside from the bleachers, aerial photographs and dedication plaques indicate that the structures currently observed within the park (concessions buildings, restrooms, picnic areas, and scoring booths) were built between 1957 and 2000. Mr. Kerch indicated that every year the ball fields are replenished by a truckload of river dredge, which is spread out across the area. According to Mr. Kersh, the big field (Andrews Field) is four feet higher than it was in the 1970s. In 1978, the original team dugouts were filled in.

### **Reconnaissance Survey**

*Archeological Resources Survey:* Except for the interior of the fields, the project area is covered in closely cropped sod (Photo 1). The excavation of 12 shovel tests and surface inspection indicated severely disturbed conditions across the park. Typical profiles revealed 0 to 15 cm of brown silty loam over 15 to 30 cm mottled brown, white and red silty sand over 30 to 45 cm mottled light brown and white sand over 45 to 60+ cm reddish-brown loam with clay (Photo 2). Modern bottle glass was found at 60 cm. While it is possible that intact deposits could be below the layers of dredged and spread soils, it is not likely. The surface of the areas that were investigated was an average of 45 cm (1.5 feet) lower than the surface of the fields.

*Architectural Survey:* The original bleachers of Andrews Field wrap around the northwest corner of the project area (Figure 4) and are composed of reinforced concrete (Photos 3 through 5). The area of the buried dugouts was not discernable. The bleachers are in good condition except in some areas along the seating where the steel reinforcement rods are exposed. The bleachers are approximately 250 feet long and 12 tiers high. The main field is well maintained. No other historic structures or features were observed within the project area.

The 1997 expansion area of the NRHP-listed Fort Smith National Cemetery (Figure 4) is clearly visible from the top of the bleachers (Photo 6). The Cemetery is surrounded by a stone wall, obstructing views from street level. Grave plots are accessed from an avenue inside the wall around the National Cemetery.

Six potentially historic properties are within view of the project area (Figure 4; S-1 through S-6). S-1 is situated east of the project areas along South 7<sup>th</sup> Street (Photo 7). The O.K. Field Mills has been at that location since at least 1925 according to Sanborn Map review. The present mill complex is modern. Four early 20<sup>th</sup> century mill houses (S-2 through S-5; Photos 8 through 12) are south of the project area along South 6<sup>th</sup> and 5<sup>th</sup> streets. The houses are the remains of a much larger community. Sanborn Maps and aerial photographs indicate that the streets were lined with houses until the middle 20<sup>th</sup> century. Currently there are vacant lots and industrial/commercial complexes in the area. A middle 20<sup>th</sup> century commercial building (S-6) is located west of the project area along South 5<sup>th</sup> Street. The frame and stone building is adjacent to a modern warehouse (Photo 13).

### **Summary, Assessment of Effects, and Recommendations**

*Summary:* There is one NRHP-eligible historic resource, Andrews Field, within the project area and one NRHP-listed property, the Fort Smith National Cemetery, immediately adjacent to the project tract. Six other

potentially historic properties are within the APE of the project area. No archeological resources were observed and based on the reconnaissance data, the potential for cultural deposits is low.

*Assessment of Effects:* Andrews Field will be directly impacted by the proposed cemetery expansion, causing an adverse effect to this NRHP-eligible historic resource. The 1921 structure would be removed and the area would cease to serve as a community recreational area, as it has for the last 120 years.

Due to the immediate association to the expansion, the National Cemetery would have no adverse effect from the proposed undertaking. The area that will be expanded is the 1997 addition.

In our opinion, identified structures S-1 through S-6 are not eligible for the NRHP. However, if AHPP determined that one or more of these structures is eligible for the NRHP, the low impact nature of the cemetery expansion likely would cause no adverse effect. The site is currently a field with massive outdoor lights. Removal of these lights and the modern buildings within view of these structures would constitute an improvement in the viewshed. The change of use would not be an adverse impact since the community itself has changed from residential to mixed use.

*Recommendations:* Although there appears to be a low potential for archeological resources within the project area, an intensive survey may be required by the AHPP. In order to mitigate the adverse effect to Andrews Field, documentation through medium format B/W photography of the bleachers and the preparation of a historical context of the resource will likely be required.

We appreciate the opportunity to provide MACTEC Engineering & Consulting, Inc. with these cultural resource services. If you have any questions concerning our results and recommendations, please contact me at 770-345-0706.

Sincerely,  
R.S. WEBB & ASSOCIATES



Beth Gantt  
Principal Archeologist/Architectural Historian

#### REFERENCES

Anderson, B.A.

1979 *Archeological Test Excavations for Portions of the Walls of the 2<sup>nd</sup> Fort, Fort Smith National Historic Site, Fort Smith, Arkansas.* Southwest Cultural Resources Center, Santa Fe, New Mexico.

1981 *Continuing Archeological Test Excavations for Portions of the Walls of the 2<sup>nd</sup> Fort, Fort Smith National Historic Site, Fort Smith, Arkansas.* Southwest Cultural Resources Center, Santa Fe, New Mexico.

Barnes, J.E.

1994 *An Archeological Survey of a Proposed Pedestrian Trail, Fort Smith National Historic Site.* National Park Service, Southwest Region, Division of Archeology, Santa Fe, New Mexico.

Christ, M., H. Hope, and T. Feaster

2005 Arkansas Architectural Resources Form, Resource No. SB0557 Andrews Field. On file at AHPP, Little Rock, Arkansas.

Coleman, R.E.

1984 *Results of Archeological Monitoring for Demolition of the Meek Bottling Plant, Fort Smith National Historic Site, Fort Smith, Arkansas*. Texas A&M University, College Station, Texas.

Coleman, R.E.

1986 *Archeological Testing and Monitoring for Parking Lot Construction, Fort Smith National Historic Site, Fort Smith, Arkansas*. National Park Service Southwest Regional Office, Southwest Cultural Resources Center, Branch of Cultural Resources Management, Santa Fe, New Mexico.

1987 *Archeological Monitoring for Burial of Overhead Telephone Lines and Identification of an Historic Midden, Fort Smith National Historic Site, Fort Smith, Arkansas*. National Park Service Southwest Regional Office, Southwest Cultural Resources Center, Branch of Cultural Resources Management, Santa Fe, New Mexico.

1990 *Archeological Investigation for Construction of a Pedestrian Trail and identification of Launderess Row, Fort Smith National Historic Site, Arkansas*. National Park Service, Branch of Cultural Resources Management, Division of Anthropology, Santa Fe, New Mexico.

1990 *Archeological Assessment for Fort Smith National Historic Site*. National Park Service, Fort Smith, Arkansas.

Coleman, R.E. and D. D. Scott

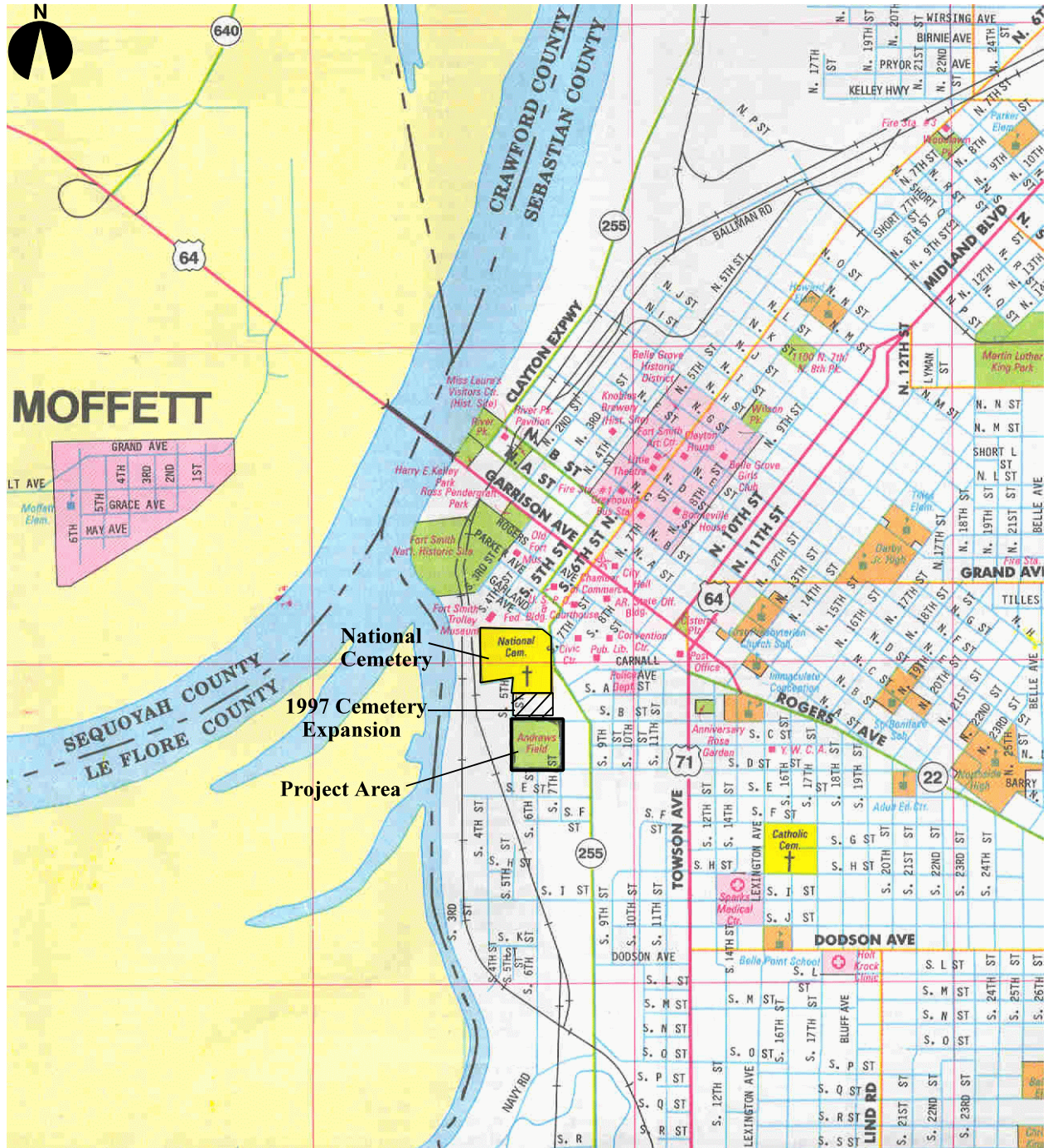
2003 *An Archeological Overview and Assessment of Fort Smith National Historic Site*. United States Department of the Interior, National Park Service, Midwest Archeological Center, Lincoln, Nebraska.

Dollar, C.D.

1982 *The Search for Officers' Row at Fort Smith: Phase One: Physical and Documentary Evidence*. Tri-Arch Research Associates, Fayetteville, Arkansas.

Fitzgarrald, S.

1984 "Andrews Field." *Fort Smith Historical Society Inc: The Journal*, Vol. VIII., No. 2 pages 12-15.



Map Source: Fort Smith, Arkansas Street Map  
 Reliable Mapping, Inc. 1987

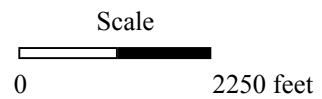
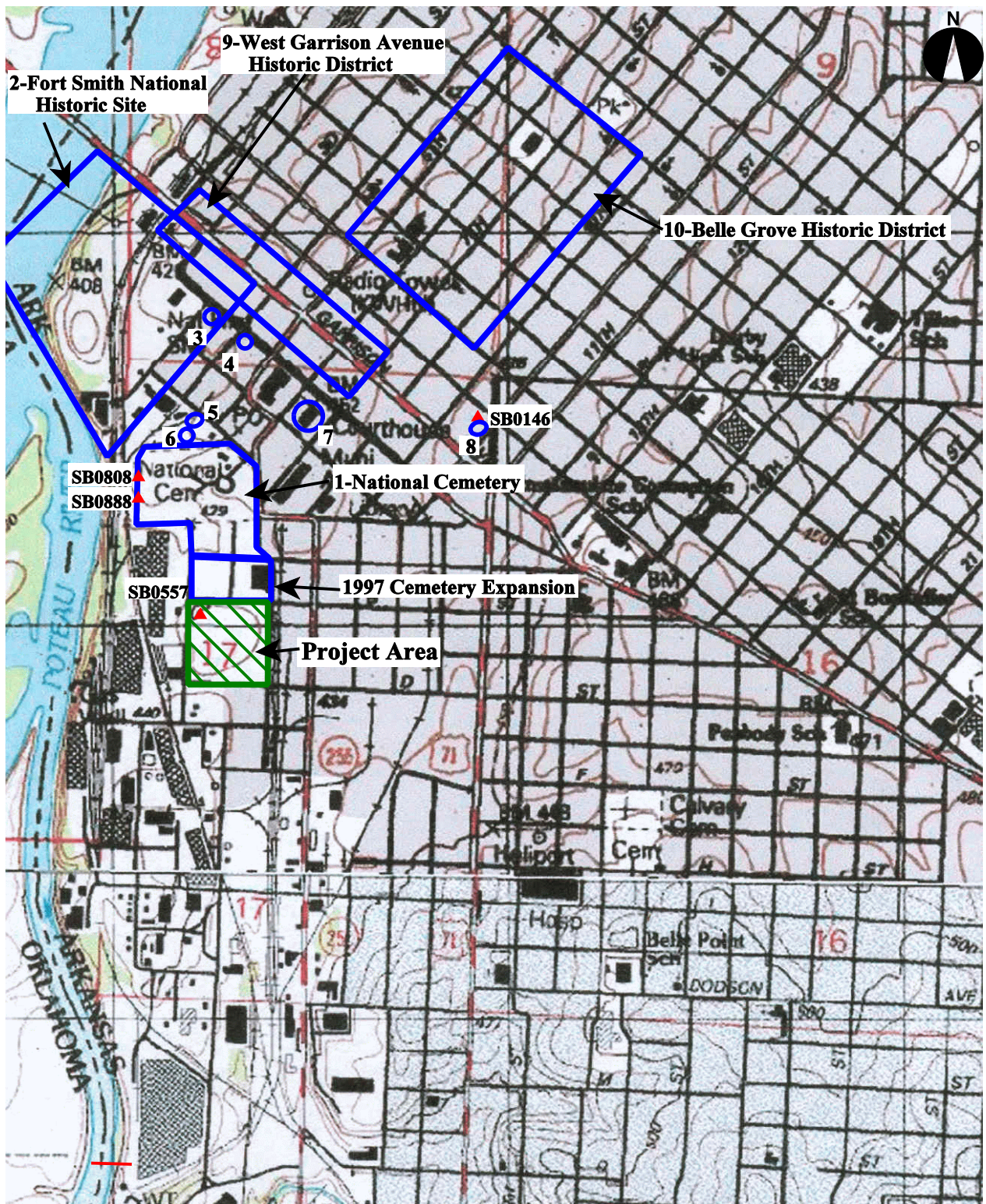


Figure 1 Project Area Location Map



Map Source: 7.5 Minute USGS Quadrangles Fort Smith and South Fort Smith, Arkansas (Mapcard.com 2006)


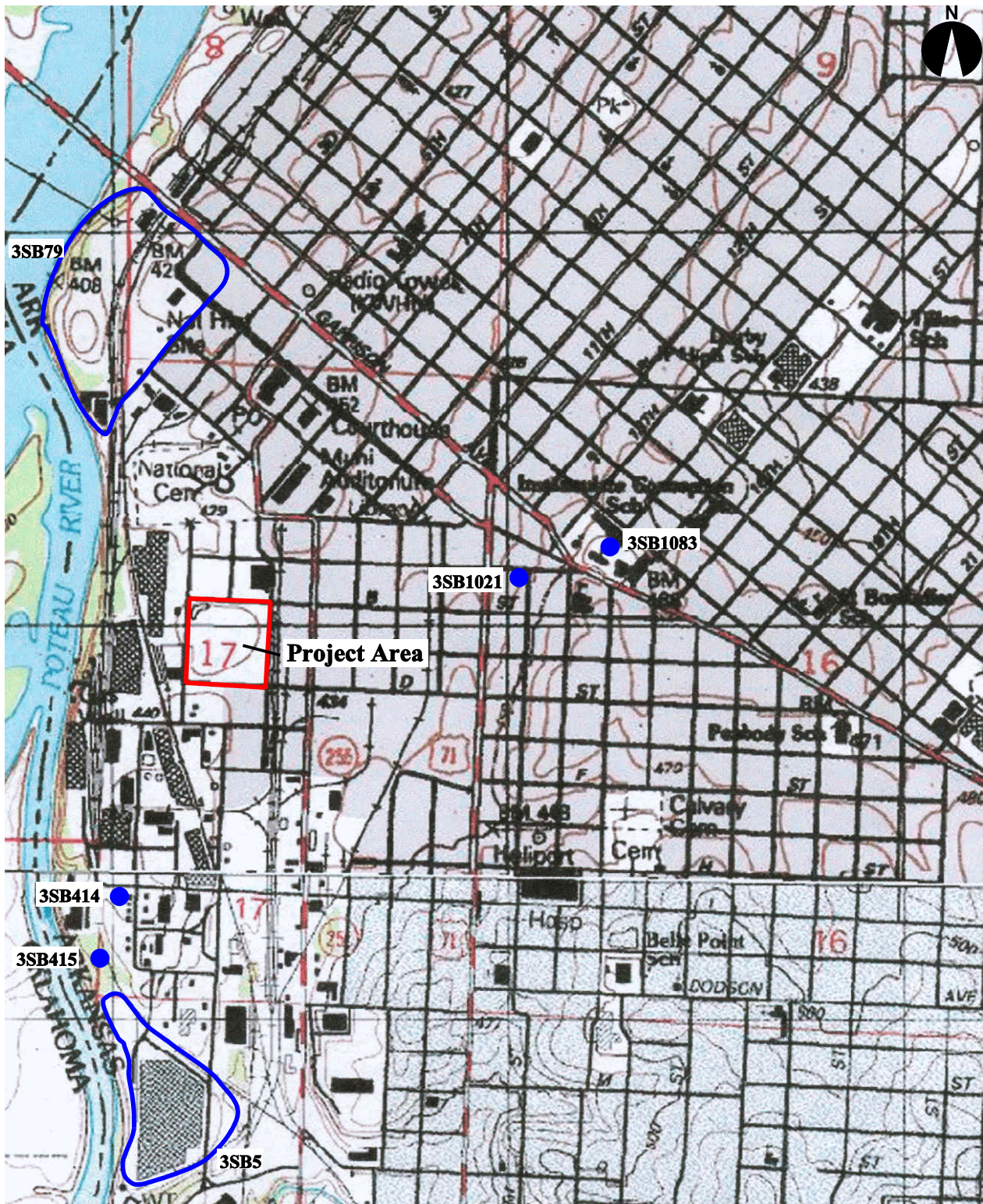


Figure 2 NRHP-listed and State-recognized Historic Properties



Map Source: 7.5 Minute USGS Quadrangles Fort Smith  
and South Fort Smith, Arkansas (Mapcard.com 2006)


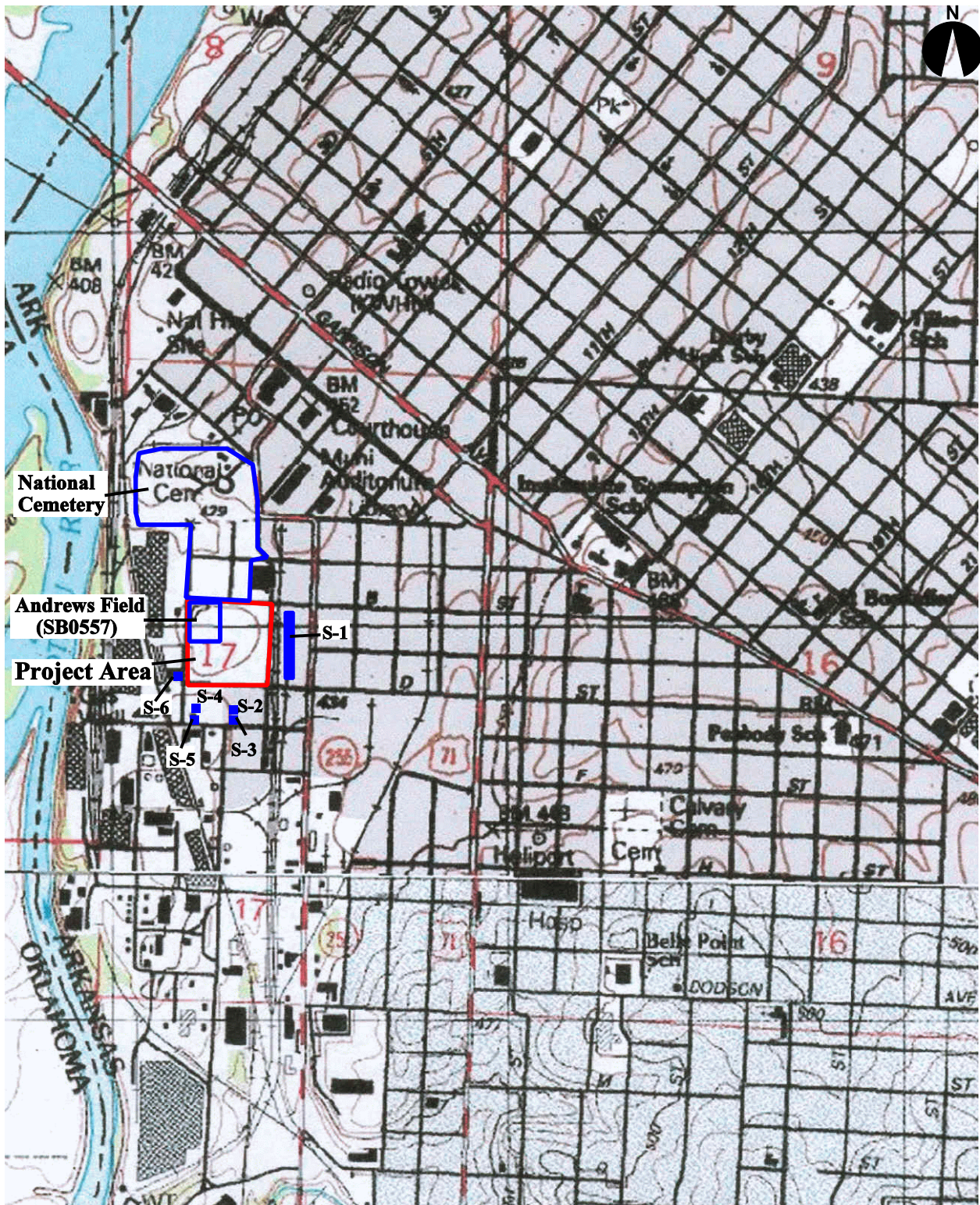


Figure 3 Archeological Sites Within ½ Mile of the Project Area



Map Source: 7.5 Minute USGS Quadrangles Fort Smith and South Fort Smith, Arkansas (Mapcard.com 2006)




Figure 4 Identified Cultural Resources Within the APE



Photo 1 - Example of Area Between Ball Fields, Facing Southeast



Photo 2 - Typical Shovel Test Profile





Photo 3 - Andrews Field Bleachers, Facing Southeast



Photo 4 - Andrews Field, Facing Northwest



Photo 5 - Detail of Bleachers, Facing East



Photo 6 - NRHP-listed Fort Smith National Cemetery, Facing North



Photo 7 - S-1, Facing SE



Photo 8 - S-2, Facing Southeast



Photo 9 - S-3, Facing East



Photo 10 - S-3, Facing Northeast



Photo 11 - Rear View of S-4 and S-5, Facing West



Photo 12 - Front Oblique View of S-4 and S-5, Facing Southeast



Photo 13 - S-6, Facing Northwest

# **R.S. Webb & Associates**

*Cultural Resource Management Consultants  
2800 Holly Springs Parkway, Suite 200 • P.O. Drawer 1319  
Holly Springs, Georgia 30142  
Phone: 770-345-0706 • Fax: 770-345-0707*

May 15, 2006

Mr. George McCluskey  
Senior Archeologist/106 Review Coordinator  
Arkansas Historic Preservation Program  
1500 Tower Building  
323 Center Street  
Little Rock, Arkansas 72201

**Subject: Notification Letter  
Proposed National Cemetery Expansion Area  
Fort Smith, Arkansas  
R.S. Webb & Associates No. 06-MAC-351**

Dear Mr. McCluskey:

The Fort Smith National Cemetery is seeking to expand the southern boundary of the National Cemetery to include a 9-acre parcel bound by South B Street on the north, South 7<sup>th</sup> Street on the east, South D Street on the south and South 5<sup>th</sup> Street on the west within the City of Fort Smith, Arkansas (Figures 1 and 2 of the attachment). This parcel, known as Andrews Field, is owned by the Fort Smith National Cemetery and is leased to the City for recreational purposes. Projections indicate that if the National Cemetery, a National Register-listed property, does not expand, then the grounds will close to future burials within five years.

Andrews Field presents the most logistically and financially feasible expansion area since it is currently owned by the National Cemetery Acquisition Committee, will not require extensive structure demolition or grading, and is contiguous to the southern boundary of the National Cemetery. Tracts to the north, east, and west of the National Cemetery include commercial, institutional, and industrial buildings and structure complexes that would require complete demolition and land preparation to be usable for a burial ground.

The expansion plans include the use of the section of South B Street between the project area and the present National Cemetery boundary. The street will be incorporated into the National Cemetery road ways. All structures, fence lines, and stadium lights will be removed from Andrews Field. Removal would include the historic grandstand which has been determined eligible by the Arkansas Historic Preservation Program. The fields will be leveled and the soil prepared. Based on similar cemetery expansion projects, it is likely that concrete crypts will be pre-placed in the ground to expedite burials. The crypts would be covered with a layer of soil, and turf and trees will be planted on the grounds. It is projected that the stone and wrought iron wall (5 to 6 feet high) currently around the National Cemetery will be extended to encompass the section of South B Street and the expansion area.

R.S. Webb & Associates has conducted a literature review and reconnaissance survey of Andrews Field on behalf of our client, MACTEC Engineering & Consulting, Inc. for the Fort Smith National

Cemetery. Please find our letter report and my resume attached. We respectfully request initiation of the Section 106 process and consultation on the level of archeological and architectural studies that will be required in order to move forward with the Fort Smith National Cemetery expansion plans. If you have any questions or comments, please contact me at 770-345-0706 or [meganttrswa@yahoo.com](mailto:meganttrswa@yahoo.com). Thank you for your time.

Sincerely,  
R.S. WEBB & ASSOCIATES

A handwritten signature in black ink that reads "Beth Gantt". The signature is fluid and cursive, with a long horizontal stroke extending to the right.

Beth Gantt  
Principal Archeologist/Architectural Historian

cc: Mr. Allen Conger, MACTEC

Attachments: Cultural Resources Reconnaissance Survey Letter Report.





# The Department of Arkansas Heritage

Mike Huckabee, Governor  
Cathie Matthews, Director

Arkansas Arts Council

Arkansas Natural Heritage Commission

Delta Cultural Center

Historic Arkansas Museum

Mosaic Templars Cultural Center

Old State House Museum



## Arkansas Historic Preservation Program

1500 Tower Building  
323 Center Street  
Little Rock, AR 72201  
(501) 324-9880  
fax: (501) 324-9184  
tdd: (501) 324-9811

e-mail: [info@arkansaspreservation.org](mailto:info@arkansaspreservation.org)  
website:

[www.arkansaspreservation.org](http://www.arkansaspreservation.org)

June 6, 2006

Ms. Beth Gantt  
Principal Archeologist/Architectural Historian  
R.S. Webb & Associates  
Cultural Resource Management Consultants  
2800 Holly Springs Parkway, Suite 200  
P.O. Drawer 1319  
Holly Springs, GA 30142

RE: Sebastian County – Fort Smith  
Section 106 Review – VA  
Proposed National Cemetery Expansion in Fort Smith, Arkansas  
AHPP Tracking # 60488

Dear Ms. Gantt:


This letter is written in response to your inquiry regarding structures of architectural or historical significance in the area of the above referenced project. The staff of the Arkansas Historic Preservation Program has reviewed the documents that pertain to this undertaking and we have determined that Andrews Field is eligible for inclusion in the National Register of Historic Places. It is eligible under Criterion A for its association with recreation in Fort Smith and under Criterion C for its high level of architectural integrity. Andrews Field was built in 1921 and is a significant landmark in Fort Smith.

According to 36 CFR § 800.5, the demolition of the property defined as "Physical destruction of or damage to all or part of the property" [36 CFR § 800.5(a)(2)(i)] is an adverse effect. Any actions taken to expand the cemetery resulting in demolition of this property would warrant an adverse effect determination.

The staff of AHPP encourages the National Cemetery Acquisition Committee to avoid including Andrews Field as part of the cemetery expansion and preserve the property instead. We recommend that the Committee investigate any and all other alternatives for the proposed expansion. Before we can comment further on this project we ask that you please provide AHPP with a report detailing other expansion alternatives as well as discussion of their feasibility.

Thank you for your efforts to preserve the heritage of Arkansas. If you should have any questions or comments, please do not hesitate to contact Elizabeth A. James of my staff at (501) 324-9880.

Sincerely,

  
Ken Grunewald  
Deputy State Historic Preservation Officer

cc: Veterans Administration

An Equal Opportunity Employer



# **R.S. Webb & Associates**

*Cultural Resource Management Consultants  
2800 Holly Springs Parkway, Suite 200 • P.O. Drawer 1319  
Holly Springs, Georgia 30142  
Phone: 770-345-0706 • Fax: 770-345-0707*

August 16, 2006

Ms. Elizabeth James  
Preservation Outreach Coordinator  
Arkansas Historic Preservation Program  
1500 Tower Building  
323 Center Street  
Little Rock, Arkansas 72201

**Subject:       Additional Information  
                  Proposed National Cemetery Expansion Area  
                  Fort Smith, Arkansas  
                  R.S. Webb & Associates No. 06-MAC-351**

Dear Elizabeth:

It is my understanding that you are currently reviewing an Environmental Assessment (EA) for the proposed National Cemetery Expansion Area in Fort Smith. The expansion area includes a 9-acre parcel bound by South B Street on the north, South 7<sup>th</sup> Street on the east, South D Street on the south and South 5<sup>th</sup> Street on the west. The information contained in this letter is intended to assist in your review concerning effects to Andrews Field.

Andrews Field is located in the northwest corner of the proposed expansion area. Based on research, the entire project area was a park in the late 19<sup>th</sup> and early 20<sup>th</sup> centuries and Andrews Field was built in the early 1920s. An early to mid 20<sup>th</sup> century aerial photograph (attached) shows the grandstands (with the upper deck) and ball field. The central part of the project area southeast of the ball field was used for parking and the remainder of the project area appears to have been wooded. In the last half of the 20<sup>th</sup> century, the wooded areas were cleared for additional ball fields.

In April 2006, I conducted a reconnaissance survey of the project area which I summarized in a letter sent to your office in May 2006. Photos 1 through 6 are selected views of the project area taken in April. The survey indicated that other than the bleachers at Andrews Field there are no historic buildings on the property. There are no remains of pathways or landscape features dating to the period when the project area was a city park. Furthermore, shovel testing indicated that the subsurface had been severely disturbed due to the repeated filling and grading needed to replenish the ball fields.

The EA outlines the alternatives to the current project area. None of the alternatives are feasible from a financial and logistical standpoint, and some have cultural resources issues. Therefore, the current project area is the best alternative. The preferred action is to use the entire property including Andrews Field for the cemetery expansion. This would allow for the longest use of the property, prolonging the closure of the National Register-listed cemetery.

Use of the entire property would constitute a direct adverse effect to Andrews Field. As mentioned in my May 2006 letter report, mitigative measures could include documentation of Andrews Field through medium format B/W photography, a structure report, and the preparation of a historical context. This information could be presented on a web page or some other means for public access. Signage along the perimeter of the cemetery expansion area could mark the physical location of Andrews Field.

Leaving Andrews Field intact and expanding the cemetery in the remainder of the project area has been considered. The stone fence that encompasses the current cemetery (Photo 7) would be used to enclose the cemetery expansion area. This option has at least two drawbacks: 1) cemetery use would be shortened due to the loss of acreage, and 2) the location of a ball field adjacent to the cemetery is incongruous land use - the solemnity of the cemetery would be disturbed by the ball field activities and the use of the ball field would be hindered by proximity to the cemetery. If the ball field continues to be used, special equipment would be needed to prevent balls from going into the cemetery and to decrease the noise level. It is possible that the ball field could be left as is, but not used - the National Cemetery Acquisition Committee owns the project area (including Andrews Field) and leases it to the City.

Based on your review of the information contained in the EA and this letter we have a few requests for clarification: What are AHPPs recommendations for mitigating an adverse effect if Andrews Field is removed?. What is AHPPs assessment of effects if Andrews Field is left intact? If an adverse effect is determined, what would be the recommended means for mitigation? If there are other options that were not discussed in this letter, please advise.

If you have any questions or comments, please contact me at [megantrswa@yahoo.com](mailto:megantrswa@yahoo.com) or 770-345-0706. Thank you for your time.

Sincerely,  
R.S. WEBB & ASSOCIATES

Beth Gantt  
Principal Archeologist/Architectural Historian

cc: Mr. Allen Conger, MACTEC

Attachments: Aerial photograph, Photos 1-7



Reference: 1990 Andrews Field Softball Program

Early Aerial Photograph of Andrews Field (pre-tornado)



Photo 1 - From Andrews Field Looking Southeast and South



Photo 2 - Area Along South B Street, East of Andrews Field, Facing East



Photo 3 - Late 20<sup>th</sup> Century Park Office East of Andrews Field Bleacher, Facing West



Photo 4 - Southeast Corner of 9-Acre Tract, Facing Southeast



Photo 5 - Late 20<sup>th</sup> Century Concession Stand at the Southeast Corner of 9-Acre Tract, Facing South



Photo 6 - Late 20<sup>th</sup> Century Structure at the Southwest Corner of 9-Acre Tract, Facing Northeast



Photo 7 - Stone Wall Around VA Cemetery





## The Department of Arkansas Heritage

Mike Huckabee, Governor  
Cathie Matthews, Director

Arkansas Arts Council

Arkansas Natural Heritage  
Commission

Delta Cultural Center

Historic Arkansas Museum

Mosaic Templars  
Cultural Center

Old State House Museum



### Arkansas Historic Preservation Program

1500 Tower Building  
323 Center Street  
Little Rock, AR 72201  
(501) 324-9880

fax: (501) 324-9184

tdd: (501) 324-9811

e-mail: [info@arkansaspreservation.org](mailto:info@arkansaspreservation.org)

website:

[www.arkansaspreservation.org](http://www.arkansaspreservation.org)

An Equal Opportunity Employer



September 12, 2006

Ms. Beth Gantt  
Principal Archeologist/Architectural Historian  
R.S. Webb & Associates  
Cultural Resource Management Consultants  
2800 Holly Springs Parkway, Suite 200  
P.O. Drawer 1319  
Holly Springs, GA 30142

RE: Sebastian County - Fort Smith  
Section 106 Review - VA  
Proposed National Cemetery Expansion in Fort Smith, Arkansas  
AHPP Tracking # 60488

Dear Ms. Gantt:

This letter is written in response to the additional information you provided for the above referenced project. The staff of the Arkansas Historic Preservation Program has reviewed the documents that pertain to this undertaking and we believe that the proposed actions at Andrews Field will constitute an adverse effect. As you know, we previously determined that the 1921 Andrews Field is eligible for listing on the National Register of Historic Places under Criterion A and Criterion C and according to 36 CFR Part 800.5, the demolition of the property defined as "Physical destruction of or damage to all or part of the property" [36 CFR § 800.5(a)(2)(i)] is an adverse effect.

There are no possible mitigation options if demolition of Andrews Field is chosen as the path for expansion of the National Cemetery. However, we believe that Andrews Field will still maintain an acceptable level of integrity if the National Cemetery Acquisition Committee chooses to expand the cemetery onto the remaining project area land (as mentioned in your letter of August 16, 2006) and leave Andrews Field intact. Enclosing this cemetery expansion area with a stone fence on land historically associated with Andrews Field would not have an adverse effect and appears to be a sound option.


Although we believe that the above option is a responsible solution to both preserving Andrews Field and allowing the cemetery to grow; we understand that it is not a permanent solution in considering the consistent growth needs of the cemetery. We would prefer the National Cemetery Acquisition Committee find a piece of land that will allow them to expand indefinitely even if it is not joined to the present site (also note that each new burial at this site would be considered a non-historic addition and if the number of

non-historic burials exceeds the number of historic burials the overall integrity of the cemetery could be compromised and removed from the National Register of Historic Places).

Your letter mentions that using the entire piece of land that Andrews Field currently occupies will succeed in "prolonging the closure of the National-Register listed cemetery." Our view is that closure is imminent and this proposal only promises to alleviate immediate space concerns. It is best for the National Cemetery Acquisition Committee and those who identify with this ball field to preserve rather than demolish a significant Fort Smith landmark in efforts to delay the inevitable cemetery expansion. We feel that the most financially and logistically sound solution is for the National Cemetery Acquisition Committee to invest in a long term solution (such as an unattached piece of land) without the apparent limitations that the current proposal includes.

Thank you for your efforts to preserve the heritage of Arkansas. If you should have any questions or comments, please do not hesitate to contact Elizabeth A. James of my staff at (501) 324-9880.

Sincerely,



Ken Grunewald  
Deputy State Historic Preservation Officer

cc: Veterans Administration



Department of Veterans Affairs  
National Cemetery Administration  
Washington, DC 20420

Mr. Ken Grunewald  
Deputy State Historic Preservation Officer  
1500 Tower Building  
323 Center Street  
Little Rock, Arkansas 72201

NOV 20 2006

Dear Mr. Grunewald,

This letter is a response to the letter of September 12, 2006, from your office regarding the proposed national cemetery expansion area at Fort Smith, Arkansas. At issue is the eligibility of Andrews Field for the National Register for Historic Places and the potential ramifications of demolition of this property, per Section 106 of the National Historic Preservation Act of 1966 (36 CFR Part 800).

The National Cemetery Administration (NCA) is of the opinion that there is a lack of historical documentation provided by your office to support the determination that Andrews Field is eligible for the National Register under Criterion A, "recreation in Fort Smith," and Criterion C, for its "high level of architectural integrity." As a result of undertaking further research on the property, NCA has documented the essence of a range of sports organizations and players associated with Andrews Field during several decades of the twentieth century. Based on this, we believe that Andrews Field is eligible for the National Register for Historic Places under Criterion A, in the area of entertainment/recreation, and that it is significant at the Local level. We disagree on your determination of Criterion C, due to the present lack of physical integrity of the lone bleacher, compared to the scope and appearance of the field structures historically.

It is NCA's intent to pursue re-development of the park containing Andrews Field to expand Fort Smith National Cemetery in order to provide future burial space for our nation's veterans. We anticipate mitigating the loss of this resource through photographic and written documentation, and we shall install an interpretive sign in the vicinity of the remaining bleacher. We would like to work with local experts to develop the content of signage, and we would consider other mitigative concepts you might wish to present.

In contrast to your perspective, NCA does not believe the impact of an expansion of Fort Smith National Cemetery would diminish the significance, integrity, or function of this site. It is one of 59 Civil War-era cemeteries under NCA's jurisdiction listed on the National Register under Criterion A, "association with historic events." Many of our cemeteries, including the historic ones, continue to serve as active burial facilities through expansions such as this one proposed at Fort Smith. This unique

commemorative function is reflected in opinions issued by Keepers of the Register in 1977 and 1981. They determined that all "developed" portions of NCA's national cemeteries are considered potentially eligible for the National Register *regardless of age*. It would be unfortunate if your office sees otherwise, such that "each new burial at this site would be considered a non-historic addition" and therefore not eligible for the National Register, as this is contrary to the nationwide policy.

Enclosed you will find a research report to support a Determination of Eligibility for Andrews Field under Criterion A in the area of entertainment/recreation at the Local level.

Please direct any questions about this request to Ms. Sara Leach, Historian at 202-565-6326.

Sincerely,



Mike Elliott  
Acting Director, Office of  
Construction Management

Enclosure

cc (letter only)  
National Register of Historic Places  
Sara Leach

bcc:

Lu Richards  
Beth Gantt  
Allen Conger



# The Department of Arkansas Heritage

Mike Huckabee, Governor  
Cathie Matthews, Director

- Arkansas Arts Council
- 
- Arkansas Natural Heritage Commission
- 
- Delta Cultural Center
- 
- Historic Arkansas Museum
- 
- Mosaic Templars Cultural Center
- 
- Old State House Museum



## Arkansas Historic Preservation Program

1500 Tower Building  
323 Center Street  
Little Rock, AR 72201  
(501) 324-9880  
fax: (501) 324-9184  
tdd: (501) 324-9811

e-mail: [info@arkansaspreservation.org](mailto:info@arkansaspreservation.org)  
website:  
[www.arkansaspreservation.org](http://www.arkansaspreservation.org)

An Equal Opportunity Employer



January 5, 2007

Ms. Beth Gantt  
Principal Archeologist/Architectural Historian  
R.S. Webb & Associates  
Cultural Resource Management Consultants  
2800 Holly Springs Parkway, Suite 200  
P.O. Drawer 1319  
Holly Springs, GA 30142

RE: Sebastian County – Fort Smith  
Section 106 Review – VA  
Proposed National Cemetery Expansion in Fort Smith, Arkansas  
AHPP Tracking # 60488

Dear Ms. Gantt:

Thank you for submitting the Research Support document for Andrews Field in Fort Smith, Sebastian County, Arkansas. We have reviewed this documentation on Andrews Field and maintain our determination that the proposed actions at Andrews Field will constitute an adverse effect. We previously determined that the 1921 Andrews Field is eligible for listing on the National Register of Historic Places under both Criterion A and Criterion C. As previously discussed; 36 CFR Part 800.5, states that the demolition of the [National Register eligible or listed] property defined as “Physical destruction of or damage to all or part of the property” [36 CFR § 800.5(a)(2)(i)] is an adverse effect.

As stated previously, the staff of the AHPP believes there are no possible mitigation options if demolition of Andrews Field is chosen as the path for expansion of the National Cemetery. However, we believe that Andrews Field will still maintain an acceptable level of integrity if the National Cemetery Acquisition Committee chooses to expand the cemetery onto the remaining project area land (as mentioned in your letter of August 16, 2006) and leave Andrews Field intact. Enclosing this cemetery expansion area with a stone fence on land historically associated with Andrews Field would not have an adverse effect and appears to be a sound option.


Although we believe that the above option is a responsible solution to both preserving Andrews Field and allowing the cemetery to grow; we understand that it is not a permanent solution in considering the consistent growth needs of the cemetery. We would prefer the National Cemetery Acquisition Committee find a piece of land that will allow them to expand indefinitely even if it is not joined to the present site (also note that each new burial at this site would be considered a non-historic addition and if the number of

non-historic burials exceeds the number of historic burials the overall integrity of the cemetery could be compromised and removed from the National Register of Historic Places).

Your letter mentions that using the entire piece of land that Andrews Field currently occupies will succeed in "prolonging the closure of the National-Register listed cemetery." Our view is that closure is imminent and this proposal only promises to alleviate immediate space concerns. It is best for the National Cemetery Acquisition Committee and those who identify with this ball field to preserve rather than demolish a significant Fort Smith landmark in efforts to delay the inevitable cemetery expansion. We feel that the most financially and logistically sound solution is for the National Cemetery Acquisition Committee to invest in a long term solution (such as an unattached piece of land) without the apparent limitations that the current proposal includes.

Thank you for your efforts to preserve the heritage of Arkansas. If you should have any questions or comments, please do not hesitate to contact Elizabeth A. James of my staff at (501) 324-9880.

Sincerely,

A handwritten signature in black ink, appearing to read 'Ken Grunewald', with a large, stylized flourish extending to the right.

Ken Grunewald  
Deputy State Historic Preservation Officer

cc: Veterans Administration



# United States Department of the Interior

NATIONAL PARK SERVICE

1849 C Street, N.W.  
Washington, D.C. 20240

IN REPLY REFER TO:

## DETERMINATION OF ELIGIBILITY NOTIFICATION

National Register of Historic Places  
National Park Service

Name of Property: Andrews Field Ballpark

Location: Sebastian County

State: Arkansas

Request submitted by: Frederick J. Neun, Acting Director, Office of Construction Management

Date received: 03/13/07

Additional information received

Opinion of the State Historic Preservation Officer:

Eligible

Not Eligible

No Response

Need More Information

Comments: The SHPO believes that the property meets criteria A and C.

The Secretary of the Interior has determined that this property is:

Eligible

Applicable criteria:

Not Eligible

Comment:

Documentation insufficient

(Please see accompanying sheet explaining additional materials required)

*Dr. Daniel J. Viven*  
Keeper of the National Register

Date: April 26, 2007

## Review Comments

Daniel J. Vivian, Historian  
National Register of Historic Places

Determination of Eligibility  
Andrews Field, Fort Smith, Arkansas

April 26, 2007

---

At the present time we are unable to determine if the property meets National Register Criterion A. The documentation provides an informative overview of the origins and historical use of the Andrews Field but does not adequately explain when it assumed its current form. Additional information is needed to determine (1) if the property retains integrity from the historic period and (2) whether the events associated with that period are significant under Criterion A.

The "Determination of Eligibility for Andrews Field, Proposed Expansion Site for the Fort Smith National Cemetery, Fort Smith, Arkansas, March 7, 2007," prepared by R.S. Webb and Associates claims that the property is significant under Criterion A in the area of entertainment and recreation for the 1921-1958 period. This claim is not justified by the information provided. While it is clear that the property was an important venue for minor league and Negro League baseball games from its construction in 1921 into the mid-twentieth century, it does not appear to retain integrity from its date of construction and earliest periods of use. Indeed, it is unclear when the property assumed its current form. Some of the information provided states that the grandstand roof was removed by a tornado in 1936 and never replaced (see, for example, page 3 of the May 5, 2006, letter from Beth Gantt to Allen Conger provided as Appendix D of the documentation), yet other materials indicate that a roof (possibly a replacement) was in place at least as late as 1947 (Figure 7, "Home Plate and Andrews Field, 1947; and Figure 8, undated aerial photograph, probably post-World War II era. Note also the differences between the roof shown in Figure 5 [ca. 1920] and that shown in Figure 7, which suggests that the latter was a replacement). This raises questions about when the property actually assumed its current form and appearance. The information provided suggests (but does not demonstrate) that it substantially dates from the early 1960s, when the wooden bleachers that flanked the grandstand were removed (perhaps along with the roof shown in the 1947 photograph, assuming that it was a replacement for the original). Is this correct? If so, how can the property convey its significance from the 1921-1958 period?

For these reasons, we recommend that the property be carefully reevaluated to determine if it meets Criterion A. Additional research may be needed to determine when the property assumed its current form and appearance and the relative significance of the events associated with that period.

We appreciate the opportunity to review this documentation and your request for a determination of eligibility under the provisions of 36 CFR 63. Should you have any questions, please do not hesitate to contact us. I can be reached by telephone at (202) 354-2252 or by email at dan\_vivian@nps.gov.

Daniel Vivian, Historian  
National Register of Historic Places





**DEPARTMENT OF VETERANS AFFAIRS**  
**NATIONAL CEMETERY ADMINISTRATION**  
**WASHINGTON, DC 20420**

May 9, 2007

Dr. Janet Snyder Matthews  
Keeper of the National Register of Historic Places  
National Park Service  
1849 C Street, NW - Room 3128  
Washington, DC 20240

Subject: Proposed National Cemetery Expansion, Fort Smith, Arkansas

Dear Dr. Matthews,

Thank you for the review of the Determination of Eligibility for the Andrews Field Ballpark property in Sebastian County, Arkansas, which the National Cemetery Administration submitted to your office on March 9, 2007.

We have reviewed the comments provided by National Register of Historic Places Historian Daniel J. Vivian, issued on April 26. We appreciate your input, and attached you will find our response to the inconsistencies in our documentation as well as to questions Mr. Vivian posed in his review.

Please direct any questions about this additional information to Sara Amy Leach, Senior Historian, at 202-565-6326.

Sincerely,

A handwritten signature in blue ink that reads "Freun".

Frederick J. Neun  
Director, Office of Construction Management

cc: Deputy SHPO, Ken Grunewald  
Dept. of Arkansas Heritage  
1500 Tower Building - 323 Center Street  
Little Rock, AR 72201

Kathleen Schamel, VA Federal Preservation Officer/182  
Sara Amy Leach, NCA/41C4

bcc: Lu Richards, NCA/41F1  
Bernie Blizzard, CEM  
MSN II Director  
Beth Gantt, RS Webb & Associates  
Allan Conger, MACTEC

## **DETERMINATION OF ELIGIBILITY FOR ANDREWS FIELD FORT SMITH, ARKANSAS ADDENDUM**

May 9, 2007

In fall 2006, R.S. Webb and Associates of Holly Springs, Georgia, a cultural resources management consulting firm, was hired to determine the potential historic significance of Andrews Field and its sole extant structure—a concrete grandstand. In the contractor's report dated March 7, 2007, an assertion was made that the resource was eligible under Criterion A in the area of entertainment and recreation at the local level of significance. Documentation collected, while scarce, demonstrates the active use of Andrews Field for both major and minor league baseball during the first half of the 20th century, specifically the years between 1921 and 1958. It also provides information on the stadium's general appearance during this time. However, as is pointed out in the Determination of Eligibility review, the report failed to address the overall integrity of the site. While NCA believes that Andrews Field was an important local recreational facility, which served as the home of several minor league teams and hosted exhibition games for major league teams, NCA contends that the overall site and the grandstand fail to meet the standard for eligibility due to a lack of physical integrity. As is demonstrated below, the property no longer retains its historical appearance, lacking important design features such as the grandstand roof, the wooden bleachers and the outfield fence. In addition, the setting has been dramatically altered with the division of the property into multiple ball fields. Despite the fact that Andrews Field remains a place to watch and play ball, it no longer retains the feeling of a vibrant minor league ballpark from the time when baseball was the "National Pastime."

Andrews Field occupies the northwest corner of a four-block site originally known as City Park located between South 5th Street and South 7th Street to the west and east, respectively, and South B Street and South D Street to the north and south, respectively. The best overall view of Andrews Field is the undated aerial view found at Section 2.0 Figure 8 in the original submitted documentation. While slightly grainy, the photo appears to date to sometime after World War II and shows what the property looked like in its heyday with the covered grandstand, bleachers on either side, an outfield fence, which nearly divides the property in half, metal-frame light towers and the trees of the city park beyond. In contrast, is the attached current aerial image of the property which shows the full build-out of the site.<sup>1</sup>

The only extant structure of the original ballpark is the uncovered concrete grandstand, approximately 250' long x 12 tiers tall. Photographic evidence, as well as a 1925 Sanborn map, suggests that the grandstand was originally covered by a wooden shed-like roof. One source contacted by the contractor indicated that the grandstand had an upper deck that was destroyed by a tornado in 1936 and never replaced.<sup>2</sup> However, this statement cannot be substantiated. It is possible that the source is talking about the wood shed-like roof, which was replaced by a more substantial metal-truss roof. The new roof appears in a photograph of the April 8, 1937, major league exhibition game between the New York Giants and Cleveland Indians. (See 1978 *Southwest Times Record* newspaper article in Sec. 5.0; also Section 2.0

---

<sup>1</sup> Image obtained through Google Earth on 3 May 2007.

<sup>2</sup> Letter from Beth Gantt, R.S. Webb & Associates to Allen Conger, MACTEC Engineering & Consulting, Inc., May 5, 2006, p. 3-4, Appendix D.

Figure 7 dated 1947 and Figure 10 dated 1941<sup>3</sup>). In addition the ballpark featured wooden bleachers on each side of the grandstand, also evident in the photographs cited above.

Other distinctive ballpark elements included a wood-board fence that wrapped along the field's north and west boundaries and around the outfield, and a high wire-mesh fence that separated the field from the grandstand to protect spectators from stray balls. The outfield fence was noted by a local sports writer to be 360 feet, 5 inches from home plate in all directions, making it difficult even for major league players to hit a home run at that time.<sup>4</sup>

The active use of Andrews Field came to an end in 1954 when the Western Association League ceased to exist, along with the Fort Smith-Van Buren Twins. After World War II, at the height of baseball's popularity, the minor league had 464 teams in 59 leagues scattered throughout the United States, which drew 42 million fans a year. The demise of the minor league system is often blamed on the advent of television—as Americans decided that it was more comfortable to stay at home and be entertained through TV, attendance at minor league games fell to around 9 million a year and leagues often folded in mid-season.<sup>5</sup>

While Andrews Field enjoyed modest use by local amateur baseball teams and non-local barnstorming teams until 1958, as was documented in the consultant's report, it never quite reclaimed the glory of its early years when it was home to various minor league and farm teams. A second tornado in the early 1960s destroyed the bleachers on the west side of the grandstand, and sometime thereafter the city removed the north-side bleachers. It is reasonable to assume that during this time that the second roof was removed from the grandstand as well. The roof was noted as being absent in an April 26, 1970, article in the *Southwest Times Record* titled "Pro Ball Only a Memory at Andrews Field." (See Sec 5.0.) The wood-board fence was gone by this point, as were the metal-frame light towers used for night games, which began sometime after 1930.<sup>6</sup>

While the ballpark was used by various local baseball leagues or for pick-up games throughout the 1960s it was not until the mid-1970s that it again saw active use. Andrews Field was rededicated in 1975 for the Sebastian County softball league and from that time forward the site was further altered. The outfield of Andrews Field was shortened and three additional fields were built; the largest of the three in the northwest and southwest corners and a smaller one in the southwest corner. In addition, a fifth field was built in the center of these four fields. A two-story concession stand was erected along the third baseline where one

---

<sup>3</sup> This photograph may show an announcer's booth atop the roof behind home plate. A review of 1930s-40s era photographs of baseball stadiums often shows a small announcer's box on the grandstand roof. Several extant period stadiums, including Historic Engel Field in Chattanooga, Tennessee, retain this feature.

<sup>4</sup> Generally, the distance from home plate to the walls in left field and right field are shorter, and thus the place batters aim for when trying for a home run. Contemporary stadiums to Andrews Field such as Engel Stadium (1930) in Chattanooga, Tennessee, and Bosse Field (1915/1935) in Evansville, Indiana, average 328 feet from home to the left and right field walls. Engel Stadium reputedly had the longest outfield—471 feet from home plate to center field. The statement regarding the fence at Andrews Field can be found in an article on the ballpark by Sarah Fitzjarrald, published in *The Fort Smith Historical Journal* (10, No. 1, 1986, p. 13) in Section 6.0 and in the *Southwest Times Record* article dated 26 April 1970 in Section 5.0.

<sup>5</sup> David Lamb, "The Minors," *Baseball An Illustrated History* (New York: Alfred A. Knopf, 2000): 146-149; and <http://web.minorleaguebaseball.com/milb/history/timeline.jsp>, accessed 2 May 2007.

<sup>6</sup> The first night game under permanent lights was played on May 2, 1930, in Des Moines, Iowa. See <http://web.minorleaguebaseball.com/milb/history/timeline.jsp>, accessed 2 May 2007.

section of the bleachers formerly stood and a number of other small buildings have been built on the four-block site to support the other fields. The area under the grandstand was converted from team lockers to meet more modern needs such as office space, equipment storage and concessions. The dugouts, which were built as part of the grandstand, have been at least partially filled in. Ball teams instead sit on benches under wooden canopies just in front of the dugouts on the field. (See current photos in Section 3.0.)

Andrews Field was built at a time when minor league baseball was at the height of its popularity. The nation sported dozens of leagues with hundreds of teams—independent at first and increasingly affiliated with major league teams.<sup>7</sup> Stadiums and fields of every shape and size sprung up across the United States to house these minor league teams and Fort Smith was no exception. The town has a documented love of the game supporting its first minor league team in 1905—the Fort Smith Giants of the Missouri Valley League. However, the fact remains that Andrews Field is missing significant architectural elements from its period of significance and the site has changed so drastically as to no longer convey the feeling of an early minor league ballpark. For these reasons, NCA believes that Andrews Field should be determined ineligible for listing in the National Register of Historic Places.

---

<sup>7</sup> In 1929, Branch Rickey, a well-known baseball scout, was hired by the “inept and debt-ridden” St. Louis Cardinals to turn the team around. Rickey devised a plan to buy several minor league teams that would then be used to develop talent for the Cardinals. One of the first teams, Rickey purchased was the Western Association League team playing in Fort Smith. In baseball scholarship, Rickey’s scheme is credited as being the beginning of the baseball “farm system” still in use today. (David Lamb, “The Minors,” *Baseball - An Illustrated History*; NY: Alfred A. Knopf, 2000: 146-149.) The Fort Smith team would go on to serve as the development center for several other major league teams. When the Western Association League folded in 1954, the Fort Smith team was an independent team.

Current aerial view of Andrews Field. From Google Earth; downloaded 3 May 2007. For reference north is the top of the page; the concrete grandstand is in the northwest corner.





# United States Department of the Interior

NATIONAL PARK SERVICE

1849 C Street, N.W.  
Washington, D.C. 20240

IN REPLY REFER TO:

## DETERMINATION OF ELIGIBILITY NOTIFICATION

National Register of Historic Places  
National Park Service

Name of Property: Andrews Field Ballpark

Location: Sebastian County

State: Arkansas

Request submitted by: Frederick J. Neun, Acting Director, Office of Construction Management

Date received: 03/13/07

Additional information received: 5/14/07

Opinion of the State Historic Preservation Officer:

Eligible       Not Eligible       No Response       Need More Information

Comments: The SHPO believes that the property meets Criterion A.

The Secretary of the Interior has determined that this property is:

Eligible      Applicable criteria:       Not Eligible

Comment:

Please see attached.

Documentation insufficient

(Please see accompanying sheet explaining additional materials required)

*For* Donald J. Vitek  
Keeper of the National Register

Date: June 26, 2007

## Review Comments

### Determination of Eligibility

#### Andrews Field Ballpark, Sebastian County, Arkansas.

---

While it appears that Andrews Field may have been significant for its design and use as a minor league baseball field for the period 1921-1958, the documentation provided demonstrates that it was dramatically altered in the 1960s and 1970s and, consequently, no longer possesses the features, characteristics, and qualities needed to convey the significance it may have once had. In particular, the destruction of the west bleachers by a tornado in the early 1960s, the subsequent removal of the east bleachers and the grandstand roof, and several other changes in the 1970s (including the shortening of the outfield and partial filling of the dugouts) have dramatically altered its appearance. The setting has also be severely compromised by the creation of other playing fields on the east and south sides. As a result of these changes, Andrews Field no longer possesses the overall appearance, character, and qualities it had during the historic period. Due to loss of integrity, it does not meet the National Register criteria for listing.

**APPENDIX D**  
**FONSI & MEMORANDUM FOR THE RECORD**



**FINDING OF NO SIGNIFICANT IMPACT  
EXPANSION OF FORT SMITH NATIONAL CEMETERY  
FORT SMITH, ARKANSAS**

**Agency:** National Cemetery Administration (NCA), Department of Veterans Affairs (VA)

**Background:** The NCA is evaluating the development potential of an approximate nine-acre parcel of land for the expansion of the Fort Smith National Cemetery in Fort Smith, Arkansas, an area with a need for additional national cemetery facilities. In accordance with the President's Council on Environmental Quality (CEQ) regulations, Title 40 Code of Federal Regulations (CFR) Parts 1500-1508, as they implement the requirements of the National Environmental Policy Act (NEPA) of 1969, 42 U.S.C. § 4321, et seq., the Department of Veterans Affairs conducted an assessment of the potential environmental effects associated with expansion of the Fort Smith National Cemetery. The environmental assessment (EA) considered all potential impacts of the Proposed Action and alternatives. The Finding of No Significant Impact (FONSI) summarizes the results of the evaluation of the Proposed Action and alternatives. The discussion focuses on activities that have the potential to change both the natural and human environments.

**Proposed Action:** The proposed action is expected to allow burials to continue at Fort Smith National Cemetery until at least 2030. Fort Smith National Cemetery is expected to run out of space for interments by 2010 if additional property is not procured. The proposed expansion area is currently owned by the National Cemetery Acquisition Commission (NCAC), which has offered to donate the parcel to the U.S. Department of Veterans Affairs. Although detailed plans for the layout, design and specifications for the proposed expansion area will not begin until the status of the land acquisition is determined, the expansion area is expected to be predominately used for burial space and permanent structures are not anticipated to be built on this area. The proposed expansion area is bordered to the north by the existing Fort Smith National Cemetery and to the south, east and west by commercial and industrial facilities.

It is the policy of the NCA to provide a burial facility within 75 miles of a veteran population. The nearest open National Cemetery is in Fayetteville, Arkansas, approximately 65 miles away. Although Fayetteville National Cemetery is located within 75 miles of Fort Smith Arkansas, much of the veteran population in surrounding areas would be outside of the 75 mile radius and would require over an hour of travel time on mountain roads to reach Fayetteville National Cemetery. Additionally, Fayetteville National Cemetery services a growing veteran population in northwest Arkansas and is also constrained by space. Fayetteville National Cemetery is currently exploring expansion opportunities and is estimated to close for burials by 2012 if additional property is not acquired.

**Alternatives:** Two alternatives exist for this expansion. Alternative A, the Proposed Action, is for the VA to acquire the approximate nine-acre parcel from the NCAC and develop the parcel for additional interments. Development of this parcel is expected to provide burial space for veterans in the area through 2030.

*Finding of No Significant Impact*

*Expansion of Fort Smith National Cemetery, Fort Smith, Arkansas*

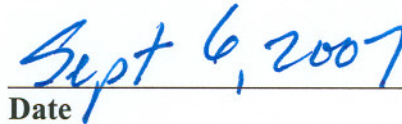
The No-Action alternative (Alternative B) allows the property to remain in its current state (recreational softball and baseball fields) or be sold for development. The no-action alternative allows the cemetery to close to burials in 2010.

**FINDING OF NO SIGNIFICANT IMPACT:** After reviewing the Environmental Assessment for the expansion of the Fort Smith National Cemetery in Fort Smith, Arkansas, the implementation of the proposed action as described would not have a significant environmental impact upon the quality of the human environment within the meaning of Section 102(2c) of the National Environmental Policy Act (NEPA) of 1969. Accordingly, the preparation of an Environmental Impact Statement is not required.



---

**Frederick Neun**  
**Director, Office of Construction Management**  
**National Cemetery Administration**  
**Department of Veterans Affairs**



---

Date

ENVIRONMENTAL ASSESSMENT LOCATIONS

Department of Veterans Affairs, National Cemetery Administration  
Environmental Assessment Website: [http://www.cem.va.gov/cem/wn\\_whatnews.asp](http://www.cem.va.gov/cem/wn_whatnews.asp)


Fort Smith National Cemetery  
Bernie Blizzard, Cemetery Director  
522 Garland Avenue & South 6<sup>th</sup> Street  
Fort Smith, Arkansas 72901  
479-783-5345

September 4, 2007


**MEMORANDUM FOR THE RECORD**

**EXPANSION OF FORT SMITH NATIONAL CEMETERY  
FORT SMITH, ARKANSAS**

1. In accordance with the Department of Veterans Affairs' (VA) regulations and the President's Council on Environmental Quality (CEQ) regulations, Title 40 Code of Federal Regulations (CFR) Parts 1500-1508, as they implement the requirements of the National Environmental Policy Act (NEPA) of 1969, 42 U.S.C. § 4321 regulations, the National Cemetery Administration (NCA) conducted an Environmental Assessment (EA) For the Expansion of a National Cemetery, Fort Smith, Arkansas. The EA analyzed potential environmental impacts associated with the expansion of the existing national cemetery. A Public Notice of Availability of the EA was placed in the major Fort Smith newspaper and provided the public opportunity to provide comments to the VA for a 30-day period which ended on August 27, 2007.
2. As of the date of this Memorandum for the Record, the VA has not received any comments on the Ft. Smith EA. However, a letter from the Arkansas SHPO dated August 6, 2007 (attached), was received by the VA indicating that the SHPO concurs with the Keeper's determination of eligibility for Andrews Field and that "no historic properties will be affected by the proposed National Cemetery expansion project".



\_\_\_\_\_  
**Frederick Neun**  
**Director, Office of Construction Management**  
**National Cemetery Administration**  
**Department of Veterans Affairs**



\_\_\_\_\_  
Date

**ENVIRONMENTAL ASSESSMENT LOCATIONS:**

Department of Veterans Affairs, National Cemetery Administration  
Environmental Assessment Website: [http://www.cem.va.gov/cem/wn\\_whatnews.asp](http://www.cem.va.gov/cem/wn_whatnews.asp)

Fort Smith National Cemetery  
Bernie Blizzard, Cemetery Director  
522 Garland Avenue & South 6<sup>th</sup> Street  
Fort Smith, Arkansas 72901  
479-783-5345



The Department of  
**Arkansas**  
**Heritage**

Mike Beebe  
 Governor

Cathie Matthews  
 Director

Arkansas Arts Council

Arkansas Natural Heritage  
 Commission

Delta Cultural Center

Historic Arkansas Museum

Mosaic Templars  
 Cultural Center

Old State House Museum



Arkansas Historic  
 Preservation Program

1500 Tower Building  
 323 Center Street  
 Little Rock, AR 72201  
 (501) 324-9880

fax: (501) 324-9184

tdd: (501) 324-9811

e-mail:

[info@arkansaspreservation.org](mailto:info@arkansaspreservation.org)

website:

[www.arkansaspreservation.com](http://www.arkansaspreservation.com)

An Equal Opportunity Employer



August 6, 2007

Mr. Frederick J. Neun *WJ 8-16-07*  
 Acting Director  
 Office of Construction Management  
 Department of Veterans Affairs  
 National Cemetery Administration  
 Washington, DC 20420

RE: Sebastian County – Fort Smith  
 Section 106 Review – VA  
 Proposed National Cemetery Expansion in  
 Fort Smith, Arkansas  
 AHPP Project Number 60488

Dear Mr. Neun:

This letter is written in regards to the referenced undertaking and the eligibility determination on Andrews Field Ballpark by the Keeper of the National Register of Historic Places. As you know, the Keeper determined the property to be ineligible on June 26, 2007. Therefore, as per the Advisory Council on Historic Preservation regulations set forth in 36 CFR Part 800.4, no historic properties will be affected by the proposed National Cemetery expansion project. This finding completes the review process and your agency has fulfilled its responsibilities under Section 106 of the National Historic Preservation Act of 1966, as amended.

If you have any questions, please contact George McCluskey of my staff at (501) 324-9880.

Sincerely yours,

Ken Grunewald  
 Deputy State Historic Preservation Officer

cc: Mr. Bernie Blizzard, Fort Smith National Cemetery