


## Pearl Harbor, Oahu, Hawaii



Source of spill at Waiiau Stream



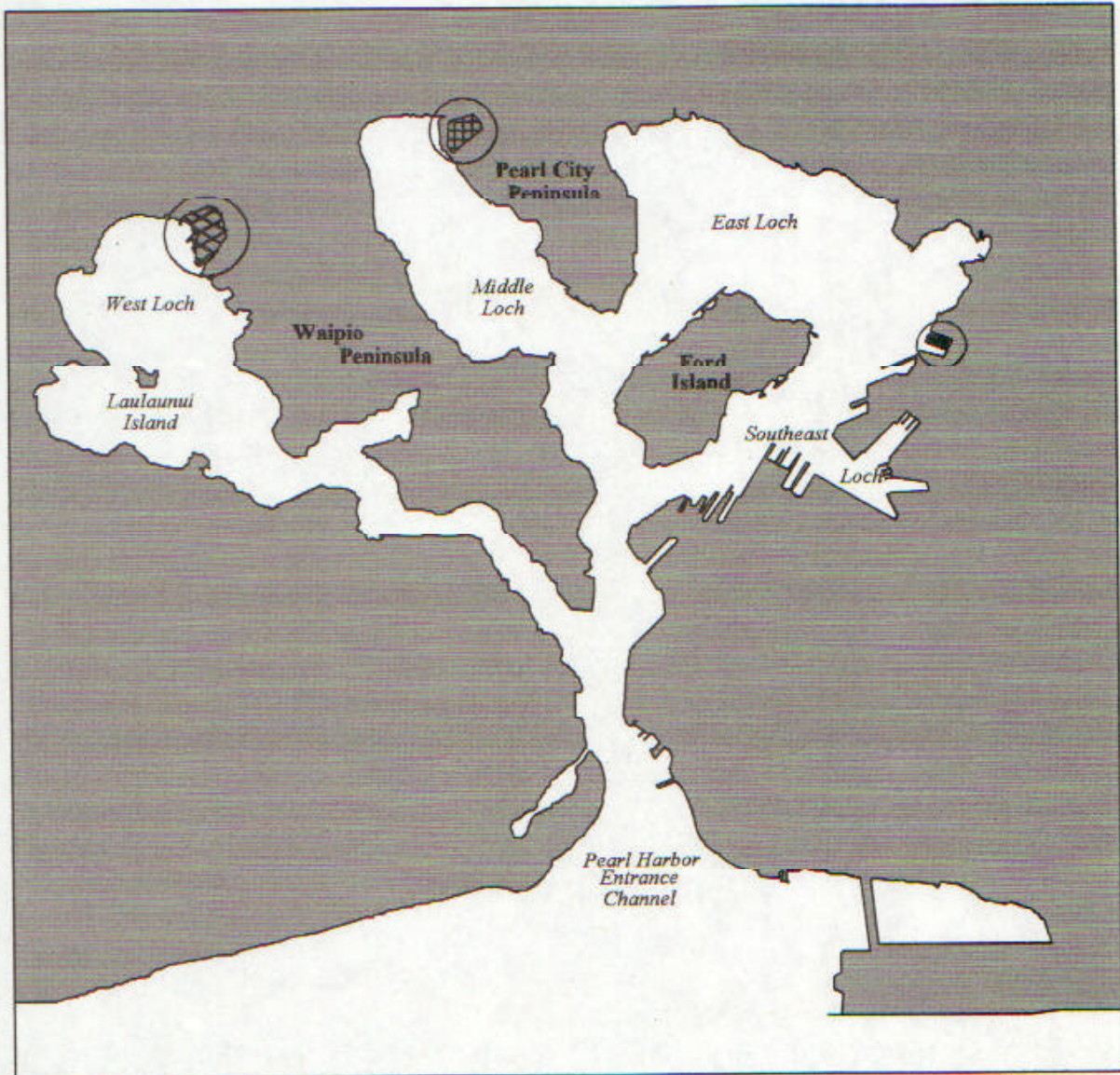
USS Arizona Memorial



USS Arizona Memorial Visitor Center

Figure 1. Pearl Harbor, Oahu, Hawaii, showing major land forms and harbor features including the locations of the May 14, 1996 Chevron pipeline oil spill, the USS Arizona Memorial and the USS Arizona Memorial Visitor Center.





## Pearl Harbor, Oahu, Hawaii




Figure 2. Pearl Harbor, Oahu, Hawaii, showing the locations of proposed natural resource restoration projects at the Waiawa Unit of the Pearl Harbor National Wildlife Refuge, Pōhala Marsh and the USS *Arizona* Memorial Visitor Center.





Photo 1. Aerial view of USS *Arizona* Memorial Visitor Center, on the shoreline of East Loch, Pearl Harbor, Oahu, Hawaii on May 14, 1996, 5:16 pm, showing oil on the surface water and shoreline of Pearl Harbor and in the mouth of Halawa Stream (see Section 3.1.3)(Photo courtesy of TerraSystems, Inc.).





Photo 2. Pouhala Marsh, on the shoreline of West Loch, Pearl Harbor, Oahu, Hawaii (see Section 4.4.2)(Photo courtesy of G. Siani, NOAA)



Photo 3. Pearl Harbor National Wildlife Refuge, Waiawa Unit, on the shoreline of Middle Loch, Pearl Harbor, Oahu, Hawaii (see Section 4.4.3)(Photo courtesy of G. Siani, NOAA)





Photo 4. Shoreline of USS *Arizona* Memorial Visitor Center at the mouth of Halawa Stream on East Loch, Pearl Harbor, Oahu, Hawaii, showing oiled shoreline and areas exposed following vegetation removal during the response phase to the Incident (see Section 4.5.2)(Photo courtesy of NPS, Honolulu, HI).

Photo 5. Oblique aerial view of USS *Arizona* Memorial Visitor Center, on the shoreline of East Loch, Pearl Harbor, Oahu, Hawaii, showing the Visitor Center boat dock during the response phase to the Incident (see Section 4.5.3) (Photo courtesy of NPS, Honolulu, HI)

