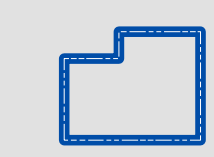




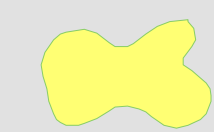





Louisiana Hurricane Katrina Surge Inundation and Advisory Base Flood Elevation Map Panel Overview North Area

Date of Event: August 29, 2005; Date of Map: January 2006



Legend

-  State Boundary
-  Parish Boundary
-  Highway
-  Levees
-  Inundation Map Panel Grid
-  Limit of Surge Inundation
-  Preliminary High Water Marks
-  Preliminary Surge Elevations
-  Path of Hurricane Katrina

