

Appendix B
Agency Coordination and Scope of Statement

This page is intentionally left blank.



DEPARTMENT OF THE ARMY
US ARMY INSTALLATION MANAGEMENT COMMAND
HEADQUARTERS, UNITED STATES ARMY GARRISON, FORT BELVOIR
9820 FLAGLER ROAD, SUITE 213
FORT BELVOIR, VIRGINIA 22060-5928

REPLY TO
ATTENTION OF

Directorate of Public Works

JAN 16 2007

Mr. Eric Davis
U.S. Fish and Wildlife Service
Virginia Field Office
6669 Short Lane
Gloucester, Virginia 23061

Dear Mr. Davis:

On September 8, 2005, the Base Realignment and Closure (BRAC) Commission recommended certain realignment actions occur at Fort Belvoir, Virginia. These recommendations were approved by the President on September 15, 2005, and forwarded to Congress. Congress did not alter any of the BRAC Commission's recommendations, and on November 9, 2005, the recommendations became law. The BRAC Commission recommendations must now be implemented as provided for in the Defense Base Closure and Realignment Act of 1990 (Public Law 101-510), as amended.

Under the National Environmental Policy Act (NEPA), the Army is proposing the following at Fort Belvoir, an active military installation located in Fairfax County in Northern Virginia performing a variety of missions and functions for the National Capital Region (NCR): realignment of approximately fifty-nine agencies/activities to relocate to Fort Belvoir, including, but are not limited to: (1) primary and secondary medical care functions from Walter Reed Army Medical Center to a new DeWitt Hospital; (2) Army and DoD organizations such as the Washington Headquarters Service from NCR leased space; and (3) National Geospatial Agency units from various NCR leased locations and Bethesda, Maryland. The installation's land use plan will be updated for the siting of new BRAC associated facilities and projects. The complete text of the BRAC Commission's recommendations are at <http://www.brac.gov/deliberations.aspx>.

The purpose of this letter is to inform you of this undertaking and to ask for your input during this process. If you so choose, the Army will periodically ask for your review and input as it proceeds with its Draft Environmental EIS (DEIS) and Final EIS (FEIS). If you are not interested in these issues, the Army will remove you from its distribution list upon your request. The Army is requesting you identify any issues likely to have an impact on the environment, or to be controversial during the planning process.

"EXCELLENCE THROUGH SERVICE"

The BRAC Commission recommendations for 2005 will result in the relocation of approximately 22,000 additional personnel to Fort Belvoir, Virginia. The Army has determined approximately 7 million square feet of built space, primarily for administrative use, will be required to accommodate realigned activities. In accordance with the requirement of the NEPA the Army is conducting an EIS. The EIS will assess a reasonable range of siting alternatives as well as a No Action Alternative. Consultation required under the National Historic Preservation Act will be initiated concurrent with the EIS.


In accordance with NEPA, the Army is assessing the potential impacts that the proposed action could have on environmental, cultural, and socioeconomic resources. The DEIS will be provided to you for your review. A DEIS is anticipated to be available to the public in February 2007 and a Final EIS is anticipated to be available in June 2007.

The following are included for your review:

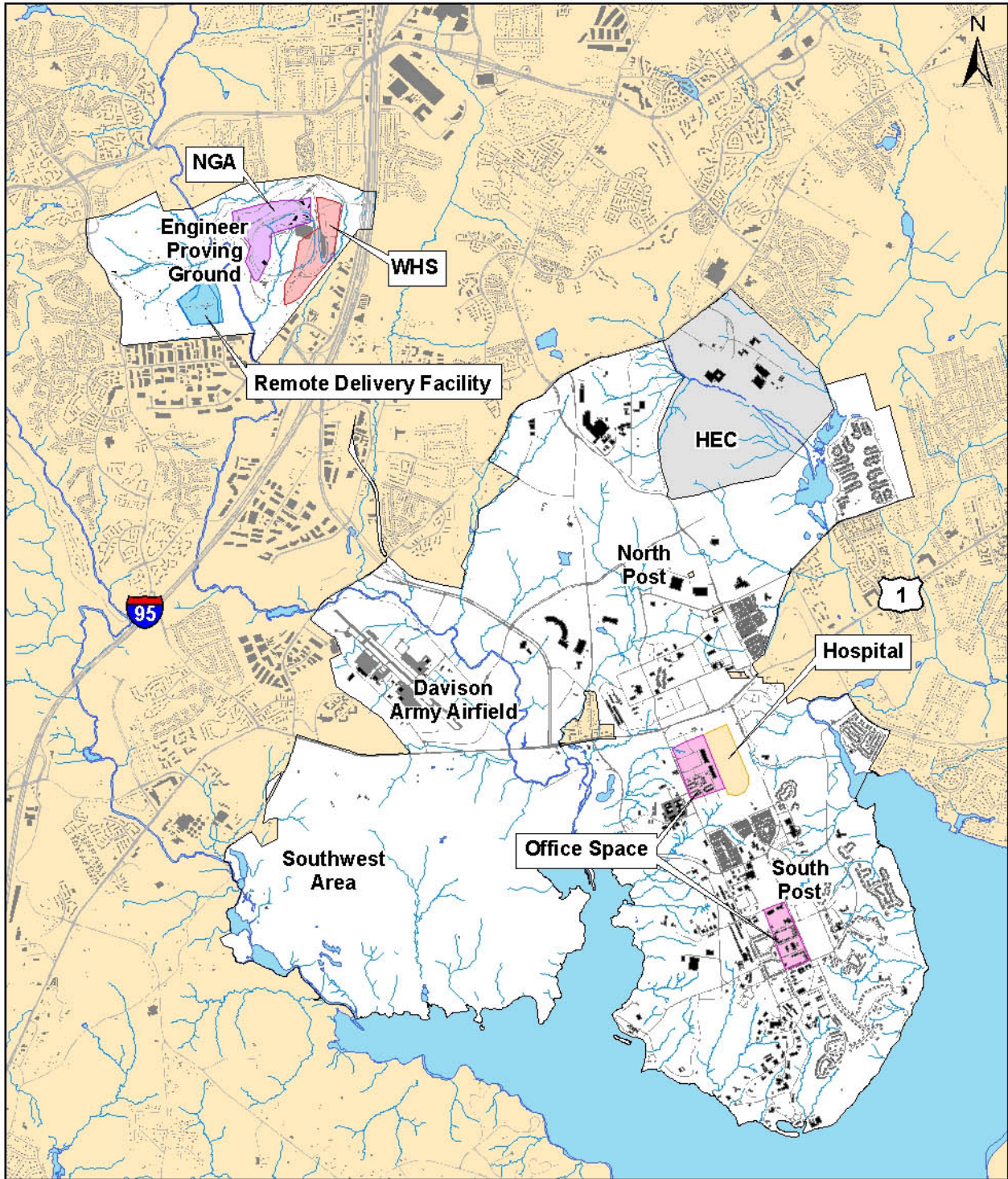
- a. Figure 1 shows the preferred locations of the proposed BRAC development
- b. Figure 2 shows the proposed future land use designations for Fort Belvoir
- c. Enclosure 1 contains more specific detail on the various BRAC realignment actions that will occur at Fort Belvoir
- d. Enclosure 2 provides a list of the projects that will be analyzed in the EIS

It is requested your input be provided within 30 days of receipt of this letter if you are interested in this matter, or if you wish to be removed from the distribution list for receiving further information. If you have any questions or require further information regarding this BRAC action, point of contact is Bill Sanders, Director of Public Works, at 703-806-3017 or bill.l.sanders@belvoir.army.mil.

Sincerely,


Brian W. Lauritzen
Colonel, US Army
Installation Commander

Enclosures



LEGEND

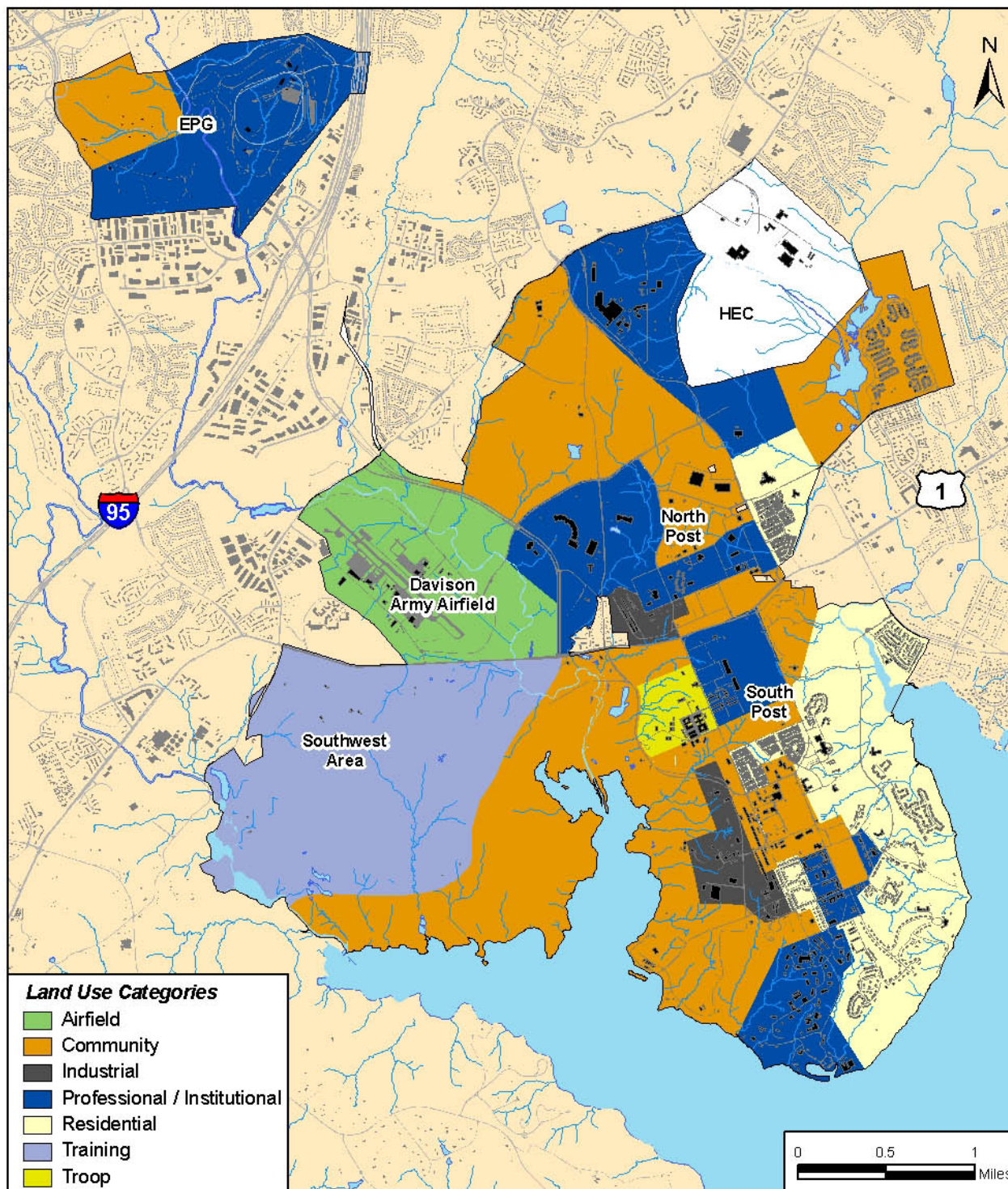
- Installation Property
- Building
- Surface Water

Proposed BRAC Development

Fort Belvoir, Virginia

Sources: Fort Belvoir GIS, 2006; Fairfax County GIS, 2006.

Figure 1



Proposed Land Use Designations

Fort Belvoir, Virginia

Figure 2

Sources: Fort Belvoir GIS, 2006; Fairfax County GIS, 2006.

2005 BRAC Recommendations for Fort Belvoir, Virginia

The BRAC Commission made 35 recommendations concerning Fort Belvoir. The essence of each recommendation is outlined below.

Realign Fort Belvoir, VA by relocating and consolidating Sensors, Electronics, and Electronic Warfare Research, Development and Acquisition activities to Aberdeen Proving Ground, MD except the Night Vision and Electronic Sensors Directorate (the Night Vision Lab) and the Project Manager Night Vision/Reconnaissance, Surveillance and Target Acquisition (PM NV/RSTA), and by relocating and consolidating Information Systems Research and Development and Acquisition (except for the Program Executive Office, Enterprise Information Systems) to Aberdeen Proving Ground, MD.

Realign the PM Acquisition, Logistics and Technology Enterprise Systems and Services (ALTESS) facility at 2511 Jefferson Davis Hwy, Arlington, VA, a leased installation, by relocating and consolidating into the Program Executive Office, Enterprise Information Systems at Fort Belvoir, VA.

Realign Fort Belvoir, VA, by relocating Army Prime Power School training to Fort Leonard Wood, MO.

Realign Fort Belvoir, VA, by relocating the Army Criminal Investigation Command (CID) to Marine Corp Base Quantico, VA.

Realign Ballston Metro Center, a leased installation in Arlington, VA, by relocating the U.S. Army Legal Agency to Fort Belvoir, VA.

Close 1500 Wilson Boulevard and Presidential Towers, leased installations in Arlington, VA, by relocating offices accommodating Pentagon Renovation temporary space to Fort Belvoir, VA.

Close Metro Park III and IV (6350 and 6359 Walker Lane), a leased installation in Alexandria, VA, by relocating the Defense Contract Management Agency Headquarters to Fort Lee, VA.

Realign 400 Army Navy Drive, a leased installation in Arlington, VA, by relocating the Office of the Secretary of Defense, Washington Headquarters Services, and the DoD Inspector General to Fort Belvoir, VA.

Realign the Webb Building, a leased installation in Arlington, VA, by relocating the Department of Defense Education Activity and the Defense Human Resources Activity to Fort Belvoir, VA.

Realign Rosslyn Plaza North, a leased installation in Arlington, VA, by relocating offices accommodating Pentagon Renovation temporary space, Washington Headquarters Services and the Defense Human Resources Activity to Fort Belvoir, VA.

Realign Crystal Gateway North, a leased installation in Arlington, VA, by relocating the Office of the Secretary of Defense, Washington Headquarters Services, and the DoD Inspector General to Fort Belvoir, VA.

Realign 2001 North Beauregard Street, 621 North Payne Street, Ballston Metro Center, Crystal Square 4, Crystal Square 5, Crystal Plaza 6, 4015 Wilson Boulevard, Skyline 5, and Skyline 6, leased installations in Northern VA, by relocating the Office of the Secretary of Defense to Fort Belvoir, VA.

Realign Crystal Mall 3, a leased installation in Arlington, VA, by relocating the Office of the Secretary of Defense and the Defense Finance and Accounting Service at Fort Belvoir, VA.

Realign Hoffman 1, Crystal Gateway 1, Crystal Gateway 2, Crystal Gateway 3, and the James K. Polk Building, leased installations in Northern VA, by relocating the Office of the Secretary of Defense and Washington Headquarters Services to Fort Belvoir, VA.

Realign the Nash Street Building, a leased installation in Arlington, VA, by relocating the Defense Human Resources Activity to Fort Belvoir, VA.

Realign Alexandria Tech Center IV, a leased installation in Alexandria, VA, by relocating the Defense Technology Security Administration to Fort Belvoir, VA.

Realign 1400-1450 South Eads Street, a leased installation in Arlington, VA, by relocating the DoD Inspector General to Fort Belvoir, VA.

Realign 1401 Wilson Boulevard, a leased installation in Arlington, VA, by relocating the Office of the Secretary of Defense, Washington Headquarters Services, and Defense Human Resources Activity to Fort Belvoir, VA.

Realign 1555 Wilson Boulevard, a leased installation in Arlington, VA, by relocating offices of the Office of the Secretary of Defense and Defense Human Resources Activity to Fort Belvoir, VA.

Realign Crystal Mall 2-3-4 and Skyline 4, leased installations in Northern VA, by relocating Washington Headquarters Services to Fort Belvoir, VA.

Close the Suffolk Building, a leased installation in Falls Church, VA. Relocate all Missile Defense Agency (MDA) functions, except the Ballistic Missile Defense System Sensors Directorate, to Redstone Arsenal, AL.

Realign 176 the Space and Missile Defense Command (SMDC) Building, a leased installation in Huntsville, AL. Relocate all functions of the Missile Defense Agency to Redstone Arsenal, AL.

Realign Federal Office Building 2, Arlington, VA, by relocating a Headquarters Command Center for the Missile Defense Agency to Fort Belvoir, VA, and by relocating all other functions of the Missile Defense Agency, except the Command and Control Battle Management and Communications Directorate, to Redstone Arsenal, AL.

Realign Fort Belvoir, VA, by relocating Soldier Magazine to Fort Meade, MD.

Realign Fort Belvoir, VA by relocating Army Materiel Command (AMC) and the Security Assistance Command (USASAC, an AMC major subordinate command) to Redstone Arsenal, AL.

Close National Geospatial-Intelligence Agency (NGA) Dalecarlia and Sumner sites, Bethesda, MD; Reston 1, 2 and 3, leased installations in Reston, VA; Newington buildings 8510, 8520, and 8530, Newington, VA; and Building 213 a leased installation at the South East Federal Center, Washington, DC. Relocate all functions to a new facility at Fort Belvoir, VA. Realign the National Reconnaissance Office facility, Westfields, VA, by relocating all NGA functions to a new facility at the Fort Belvoir, VA. Consolidate all NGA National Geospatial-Intelligence College functions on Fort Belvoir into the new facility at Fort Belvoir, VA.

Realign Walter Reed Army Medical Center, Washington, DC, as follows: relocate all tertiary (sub-specialty and complex care) medical services to National Naval Medical Center, Bethesda, MD,

establishing it as the Walter Reed National Military Medical Center Bethesda, MD; relocate Legal Medicine to the new Walter Reed National Military Medical Center Bethesda, MD; relocate sufficient personnel to the new Walter Reed National Military Medical Center Bethesda, MD, to establish a Program Management Office that will coordinate pathology results, contract administration, and quality assurance and control of DoD second opinion consults worldwide; relocate all non-tertiary (primary and specialty) patient care functions to a new community hospital at Ft Belvoir, VA; relocate the Office of the Secretary of Defense supporting unit to Fort Belvoir, VA; disestablish all elements of the Armed Forces Institute of Pathology except the National Medical Museum and the Tissue Repository; relocate the Armed Forces Medical Examiner, DNA Registry, and Accident Investigation to Dover Air Force Base, DE; AFIP capabilities not specified in this recommendation will be absorbed into other DoD, Federal, or civilian facilities, as necessary; relocate enlisted histology technician training²²³ to Fort Sam Houston, TX; relocate the Combat Casualty Care Research sub-function (with the exception of those organizational elements performing neuroprotection research) of the Walter Reed Army Institute of Research (Forest Glen Annex) and the Combat Casualty Care Research sub-function of the Naval Medical Research Center (Forest Glen Annex) to the Army Institute of Surgical Research, Fort Sam Houston, TX; relocate Medical Biological Defense Research of the Walter Reed Army Institute of Research (Forest Glen Annex) and Naval Medical Research Center (Forest Glen Annex) to Fort Detrick, MD, and consolidate it with US Army Medical Research Institute of Infectious Diseases; relocate Medical Chemical Defense Research of the Walter Reed Army Institute of Research (Forest Glen Annex) to Aberdeen Proving Ground, MD, and consolidate it with the US Army Medical Research Institute of Chemical Defense; and close the main post.

Realign Fort Belvoir, VA, by relocating the Chemical Biological Defense Research component of the Defense Threat Reduction Agency to Edgewood Chemical Biological Center, Aberdeen Proving Ground, MD.

Realign Naval Support Activity Mechanicsburg, PA, as follows: relocate the Budget/Funding, Contracting, Cataloging, Requisition Processing, Customer Services, Item Management, Stock Control, Weapon System Secondary Item Support, Requirements Determination, Integrated Materiel Management Technical Support Inventory Control Point functions for Consumable Items, except those Navy items associated with Nuclear Propulsion Support, Level 1/Subsafe and Deep Submergence System Program (DSSP) Management, Strategic Weapon Systems Management, Design Unstable/Preproduction Test, Special Waivers, Major End Items and Fabricated or Reclaimed items to Defense Supply Center Columbus, OH, and reestablish them as Defense Logistics Agency Inventory Control Point functions; disestablish the procurement management and related support functions for Depot Level Repairables and designate them as Defense Supply Center Columbus, OH, Inventory Control Point functions; and relocate the oversight of Budget/Funding, Contracting, Cataloging, Requisition Processing, Customer Services, Item Management, Stock Control, Weapon System Secondary Item Support, Requirements Determination, Integrated Materiel Management Technical Support Inventory Control Point functions for Consumable Items and the oversight of procurement management and related support functions for Depot Level Repairables to the Defense Logistics Agency, Fort Belvoir, VA.

Realign Marine Corps Base, Albany, GA, as follows: relocate the Budget/Funding, Contracting, Cataloging, Requisition Processing, Customer Services, Item Management, Stock Control, Weapon System Secondary Item Support, Requirements Determination, Integrated Materiel Management Technical Support Inventory Control Point functions for any residual Consumable Items to Defense Supply Center Columbus, OH, and reestablish them as Defense Logistics Agency Inventory Control Point functions; disestablish the procurement management and related support functions for Depot Level Repairables and designate them as Defense Supply Center Columbus, OH, Inventory Control Point functions; and relocate the oversight of Budget/Funding, Contracting, Cataloging, Requisition Processing, Customer Services, Item Management, Stock Control, Weapon System Secondary Item Support,

Requirements Determination, Integrated Materiel Management Technical Support Inventory Control Point functions for Consumable Items and the oversight of procurement management and related support functions for Depot Level Repairables to the Defense Logistics Agency, Fort Belvoir, VA.

Realign Wright-Patterson Air Force Base, OH, by relocating the oversight of Budget/Funding, Contracting, Cataloging, Requisition Processing, Customer Services, Item Management, Stock Control, Weapon System Secondary Item Support, Requirements Determination, Integrated Materiel Management Technical Support Inventory Control Point functions for Consumable Items and the oversight of procurement management and related support functions for Depot Level Repairables to the Defense Logistics Agency, Fort Belvoir, VA.

Realign Fort Belvoir, VA, by assigning the oversight of Budget/Funding, Contracting, Cataloging, Requisition Processing, Customer Services, Item Management, Stock Control, Weapon System Secondary Item Support, Requirements Determination, Integrated Materiel Management Technical Support Inventory Control Point functions for Consumable Items and the oversight of procurement management and related support functions for Depot Level Repairables to the Defense Logistics Agency, Fort Belvoir, VA.

Realign Fort Belvoir, VA, by relocating Defense Threat Reduction Agency National Command Region conventional armament Research to Eglin Air Force Base, FL.

Enclosure 2

List of Projects to be Analyzed in Fort Belvoir BRAC EIS

Project number	Project title	Fiscal year
65416	NGA Administrative Facility	2007–11
64234	WHS Administrative Facility	2008–10
67320	MDA Facility	2008–09
64238	Hospital	2008–11
64241	Dental Clinic	2010–11
64293	Medical Guest House	2009
65871	NARMC Headquarters Building	2009
67959	Infrastructure	2008–09
64076	Emergency Services Center (EPG)	2008
65448	Network Operations Center (part of PEO EIS)	2010
65447	USANCA Support Facility	2008
55661	Child Development Center (NGA)	2011
55662	Child Development Center	2011
65450	Administrative Facility (Bldgs 211, 215, 219, 220)	2011
63571	Access Control Point	2009
66228	AMC Relocatables	2007
65592/67231	PEO EIS Administrative Facility	2007
62752	Network Enterprise Communications Facility (AKO)	2008
61450/65747	Gunston Road Improvements	2010
54347	Structured Parking Facility, 200 Area	2011
62892	Modernize Barracks	2011
64531	Expand and Renovate PX	2007
57508	Corps of Engineers Integration Office (Temporary)	2007
54898	MWR Family Travel Camp	2007–10



DEPARTMENT OF THE ARMY
US ARMY INSTALLATION MANAGEMENT COMMAND
HEADQUARTERS, UNITED STATES ARMY GARRISON, FORT BELVOIR
9820 FLAGLER ROAD, SUITE 213
FORT BELVOIR, VIRGINIA 22060-5928

REPLY TO
ATTENTION OF

JAN 16 2007

Directorate of Public Works

Mr. Robert Hargrove, Division Director
U.S. Environmental Protection Agency
Office of Federal Activities
1200 Pennsylvania Avenue, NW
Room 7241
Washington, DC 20044

Dear Mr. Hargrove:

On September 8, 2005, the Base Realignment and Closure (BRAC) Commission recommended certain realignment actions occur at Fort Belvoir, Virginia. These recommendations were approved by the President on September 15, 2005, and forwarded to Congress. Congress did not alter any of the BRAC Commission's recommendations, and on November 9, 2005, the recommendations became law. The BRAC Commission recommendations must now be implemented as provided for in the Defense Base Closure and Realignment Act of 1990 (Public Law 101-510), as amended.

Under the National Environmental Policy Act (NEPA), the Army is proposing the following at Fort Belvoir, an active military installation located in Fairfax County in Northern Virginia performing a variety of missions and functions for the National Capital Region (NCR): realignment of approximately fifty-nine agencies/activities to relocate to Fort Belvoir, including, but are not limited to: (1) primary and secondary medical care functions from Walter Reed Army Medical Center to a new DeWitt Hospital; (2) Army and DoD organizations such as the Washington Headquarters Service from NCR leased space; and (3) National Geospatial Agency units from various NCR leased locations and Bethesda, Maryland. The installation's land use plan will be updated for the siting of new BRAC associated facilities and projects. The complete text of the BRAC Commission's recommendations are at <http://www.brac.gov/deliberations.aspx>.

The purpose of this letter is to inform you of this undertaking and to ask for your input during this process. If you so choose, the Army will periodically ask for your review and input as it proceeds with its Draft Environmental EIS (DEIS) and Final EIS (FEIS). If you are not interested in these issues, the Army will remove you from its distribution list upon your request. The Army is requesting you identify any issues likely to have an impact on the environment, or to be controversial during the planning process.

"EXCELLENCE THROUGH SERVICE"

The BRAC Commission recommendations for 2005 will result in the relocation of approximately 22,000 additional personnel to Fort Belvoir, Virginia. The Army has determined approximately 7 million square feet of built space, primarily for administrative use, will be required to accommodate realigned activities. In accordance with the requirement of the NEPA the Army is conducting an EIS. The EIS will assess a reasonable range of siting alternatives as well as a No Action Alternative. Consultation required under the National Historic Preservation Act will be initiated concurrent with the EIS.


In accordance with NEPA, the Army is assessing the potential impacts that the proposed action could have on environmental, cultural, and socioeconomic resources. The DEIS will be provided to you for your review. A DEIS is anticipated to be available to the public in February 2007 and a Final EIS is anticipated to be available in June 2007.

The following are included for your review:

- a. Figure 1 shows the preferred locations of the proposed BRAC development
- b. Figure 2 shows the proposed future land use designations for Fort Belvoir
- c. Enclosure 1 contains more specific detail on the various BRAC realignment actions that will occur at Fort Belvoir
- d. Enclosure 2 provides a list of the projects that will be analyzed in the EIS

It is requested your input be provided within 30 days of receipt of this letter if you are interested in this matter, or if you wish to be removed from the distribution list for receiving further information. If you have any questions or require further information regarding this BRAC action, point of contact is Bill Sanders, Director of Public Works, at 703-806-3017 or bill.l.sanders@belvoir.army.mil.

Sincerely,


Brian W. Lauritzen
Colonel, US Army
Installation Commander

Enclosures



DEPARTMENT OF THE ARMY
US ARMY INSTALLATION MANAGEMENT COMMAND
HEADQUARTERS, UNITED STATES ARMY GARRISON, FORT BELVOIR
9820 FLAGLER ROAD, SUITE 213
FORT BELVOIR, VIRGINIA 22060-5928

REPLY TO
ATTENTION OF

Directorate of Public Works

JAN 16 2007

Mr. William Arguto, NEPA-Federal Facilities
U.S. Environmental Protection Agency Region 3
Attn: 3EA30 - NEPA
1650 Arch Street
Philadelphia, Pennsylvania 19103-2029

Dear Mr. Arguto:

On September 8, 2005, the Base Realignment and Closure (BRAC) Commission recommended certain realignment actions occur at Fort Belvoir, Virginia. These recommendations were approved by the President on September 15, 2005, and forwarded to Congress. Congress did not alter any of the BRAC Commission's recommendations, and on November 9, 2005, the recommendations became law. The BRAC Commission recommendations must now be implemented as provided for in the Defense Base Closure and Realignment Act of 1990 (Public Law 101-510), as amended.

Under the National Environmental Policy Act (NEPA), the Army is proposing the following at Fort Belvoir, an active military installation located in Fairfax County in Northern Virginia performing a variety of missions and functions for the National Capital Region (NCR): realignment of approximately fifty-nine agencies/activities to relocate to Fort Belvoir, including, but are not limited to: (1) primary and secondary medical care functions from Walter Reed Army Medical Center to a new DeWitt Hospital; (2) Army and DoD organizations such as the Washington Headquarters Service from NCR leased space; and (3) National Geospatial Agency units from various NCR leased locations and Bethesda, Maryland. The installation's land use plan will be updated for the siting of new BRAC associated facilities and projects. The complete text of the BRAC Commission's recommendations are at <http://www.brac.gov/deliberations.aspx>.

The purpose of this letter is to inform you of this undertaking and to ask for your input during this process. If you so choose, the Army will periodically ask for your review and input as it proceeds with its Draft Environmental EIS (DEIS) and Final EIS (FEIS). If you are not interested in these issues, the Army will remove you from its distribution list upon your request. The Army is requesting you identify any issues likely to have an impact on the environment, or to be controversial during the planning process.

“EXCELLENCE THROUGH SERVICE”

The BRAC Commission recommendations for 2005 will result in the relocation of approximately 22,000 additional personnel to Fort Belvoir, Virginia. The Army has determined approximately 7 million square feet of built space, primarily for administrative use, will be required to accommodate realigned activities. In accordance with the requirement of the NEPA the Army is conducting an EIS. The EIS will assess a reasonable range of siting alternatives as well as a No Action Alternative. Consultation required under the National Historic Preservation Act will be initiated concurrent with the EIS.


In accordance with NEPA, the Army is assessing the potential impacts that the proposed action could have on environmental, cultural, and socioeconomic resources. The DEIS will be provided to you for your review. A DEIS is anticipated to be available to the public in February 2007 and a Final EIS is anticipated to be available in June 2007.

The following are included for your review:

- a. Figure 1 shows the preferred locations of the proposed BRAC development
- b. Figure 2 shows the proposed future land use designations for Fort Belvoir
- c. Enclosure 1 contains more specific detail on the various BRAC realignment actions that will occur at Fort Belvoir
- d. Enclosure 2 provides a list of the projects that will be analyzed in the EIS

It is requested your input be provided within 30 days of receipt of this letter if you are interested in this matter, or if you wish to be removed from the distribution list for receiving further information. If you have any questions or require further information regarding this BRAC action, point of contact is Bill Sanders, Director of Public Works, at 703-806-3017 or bill.l.sanders@belvoir.army.mil.

Sincerely,


Brian W. Lauritzen
Colonel, US Army
Installation Commander

Enclosures



DEPARTMENT OF THE ARMY
US ARMY INSTALLATION MANAGEMENT COMMAND
HEADQUARTERS, UNITED STATES ARMY GARRISON, FORT BELVOIR
9820 FLAGLER ROAD, SUITE 213
FORT BELVOIR, VIRGINIA 22060-5928

REPLY TO
ATTENTION OF

Directorate of Public Works

JAN 16 2007

Mr. Willie R. Taylor, Director
U.S. Department of the Interior
Office of Environmental Policy and Compliance
1849 C Street, NW, Room 2342
Washington, DC 20240

Dear Mr. Taylor:

On September 8, 2005, the Base Realignment and Closure (BRAC) Commission recommended certain realignment actions occur at Fort Belvoir, Virginia. These recommendations were approved by the President on September 15, 2005, and forwarded to Congress. Congress did not alter any of the BRAC Commission's recommendations, and on November 9, 2005, the recommendations became law. The BRAC Commission recommendations must now be implemented as provided for in the Defense Base Closure and Realignment Act of 1990 (Public Law 101-510), as amended.

Under the National Environmental Policy Act (NEPA), the Army is proposing the following at Fort Belvoir, an active military installation located in Fairfax County in Northern Virginia performing a variety of missions and functions for the National Capital Region (NCR): realignment of approximately fifty-nine agencies/activities to relocate to Fort Belvoir, including, but are not limited to: (1) primary and secondary medical care functions from Walter Reed Army Medical Center to a new DeWitt Hospital; (2) Army and DoD organizations such as the Washington Headquarters Service from NCR leased space; and (3) National Geospatial Agency units from various NCR leased locations and Bethesda, Maryland. The installation's land use plan will be updated for the siting of new BRAC associated facilities and projects. The complete text of the BRAC Commission's recommendations are at <http://www.brac.gov/deliberations.aspx>.

The purpose of this letter is to inform you of this undertaking and to ask for your input during this process. If you so choose, the Army will periodically ask for your review and input as it proceeds with its Draft Environmental EIS (DEIS) and Final EIS (FEIS). If you are not interested in these issues, the Army will remove you from its distribution list upon your request. The Army is requesting you identify any issues likely to have an impact on the environment, or to be controversial during the planning process.

"EXCELLENCE THROUGH SERVICE"

The BRAC Commission recommendations for 2005 will result in the relocation of approximately 22,000 additional personnel to Fort Belvoir, Virginia. The Army has determined approximately 7 million square feet of built space, primarily for administrative use, will be required to accommodate realigned activities. In accordance with the requirement of the NEPA the Army is conducting an EIS. The EIS will assess a reasonable range of siting alternatives as well as a No Action Alternative. Consultation required under the National Historic Preservation Act will be initiated concurrent with the EIS.


In accordance with NEPA, the Army is assessing the potential impacts that the proposed action could have on environmental, cultural, and socioeconomic resources. The DEIS will be provided to you for your review. A DEIS is anticipated to be available to the public in February 2007 and a Final EIS is anticipated to be available in June 2007.

The following are included for your review:

- a. Figure 1 shows the preferred locations of the proposed BRAC development
- b. Figure 2 shows the proposed future land use designations for Fort Belvoir
- c. Enclosure 1 contains more specific detail on the various BRAC realignment actions that will occur at Fort Belvoir
- d. Enclosure 2 provides a list of the projects that will be analyzed in the EIS

It is requested your input be provided within 30 days of receipt of this letter if you are interested in this matter, or if you wish to be removed from the distribution list for receiving further information. If you have any questions or require further information regarding this BRAC action, point of contact is Bill Sanders, Director of Public Works, at 703-806-3017 or bill.l.sanders@belvoir.army.mil.

Sincerely,



Brian W. Lauritzen
Colonel, US Army
Installation Commander

Enclosures



DEPARTMENT OF THE ARMY
US ARMY INSTALLATION MANAGEMENT COMMAND
HEADQUARTERS, UNITED STATES ARMY GARRISON, FORT BELVOIR
9820 FLAGLER ROAD, SUITE 213
FORT BELVOIR, VIRGINIA 22060-5928

REPLY TO
ATTENTION OF

Directorate of Public Works

JAN 16 2007

Ms. Denise Doetzer, State Conservationist
USDA, Natural Resources Conservation Service
1606 Santa Rosa Rd, Suite 209
Richmond, Virginia 23229-5014

Dear Ms. Doetzer:

On September 8, 2005, the Base Realignment and Closure (BRAC) Commission recommended certain realignment actions occur at Fort Belvoir, Virginia. These recommendations were approved by the President on September 15, 2005, and forwarded to Congress. Congress did not alter any of the BRAC Commission's recommendations, and on November 9, 2005, the recommendations became law. The BRAC Commission recommendations must now be implemented as provided for in the Defense Base Closure and Realignment Act of 1990 (Public Law 101-510), as amended.

Under the National Environmental Policy Act (NEPA), the Army is proposing the following at Fort Belvoir, an active military installation located in Fairfax County in Northern Virginia performing a variety of missions and functions for the National Capital Region (NCR): realignment of approximately fifty-nine agencies/activities to relocate to Fort Belvoir, including, but are not limited to: (1) primary and secondary medical care functions from Walter Reed Army Medical Center to a new DeWitt Hospital; (2) Army and DoD organizations such as the Washington Headquarters Service from NCR leased space; and (3) National Geospatial Agency units from various NCR leased locations and Bethesda, Maryland. The installation's land use plan will be updated for the siting of new BRAC associated facilities and projects. The complete text of the BRAC Commission's recommendations are at <http://www.brac.gov/deliberations.aspx>.

The purpose of this letter is to inform you of this undertaking and to ask for your input during this process. If you so choose, the Army will periodically ask for your review and input as it proceeds with its Draft Environmental EIS (DEIS) and Final EIS (FEIS). If you are not interested in these issues, the Army will remove you from its distribution list upon your request. The Army is requesting you identify any issues likely to have an impact on the environment, or to be controversial during the planning process.

"EXCELLENCE THROUGH SERVICE"

The BRAC Commission recommendations for 2005 will result in the relocation of approximately 22,000 additional personnel to Fort Belvoir, Virginia. The Army has determined approximately 7 million square feet of built space, primarily for administrative use, will be required to accommodate realigned activities. In accordance with the requirement of the NEPA the Army is conducting an EIS. The EIS will assess a reasonable range of siting alternatives as well as a No Action Alternative. Consultation required under the National Historic Preservation Act will be initiated concurrent with the EIS.

In accordance with NEPA, the Army is assessing the potential impacts that the proposed action could have on environmental, cultural, and socioeconomic resources. The DEIS will be provided to you for your review. A DEIS is anticipated to be available to the public in February 2007 and a Final EIS is anticipated to be available in June 2007.

The following are included for your review:

- a. Figure 1 shows the preferred locations of the proposed BRAC development
- b. Figure 2 shows the proposed future land use designations for Fort Belvoir
- c. Enclosure 1 contains more specific detail on the various BRAC realignment actions that will occur at Fort Belvoir
- d. Enclosure 2 provides a list of the projects that will be analyzed in the EIS

It is requested your input be provided within 30 days of receipt of this letter if you are interested in this matter, or if you wish to be removed from the distribution list for receiving further information. If you have any questions or require further information regarding this BRAC action, point of contact is Bill Sanders, Director of Public Works, at 703-806-3017 or bill.l.sanders@belvoir.army.mil.

Sincerely,



Brian W. Lauritzen
Colonel, US Army
Installation Commander

Enclosures



DEPARTMENT OF THE ARMY
US ARMY INSTALLATION MANAGEMENT COMMAND
HEADQUARTERS, UNITED STATES ARMY GARRISON, FORT BELVOIR
9820 FLAGLER ROAD, SUITE 213
FORT BELVOIR, VIRGINIA 22060-5928

REPLY TO
ATTENTION OF

JAN 16 2007

Directorate of Public Works

Mr. John Nichols
National Marine Fisheries Service
Habitat Conservation Division
904 South Morris St.
Oxford, Maryland 21654

Dear Mr. Nichols:

On September 8, 2005, the Base Realignment and Closure (BRAC) Commission recommended certain realignment actions occur at Fort Belvoir, Virginia. These recommendations were approved by the President on September 15, 2005, and forwarded to Congress. Congress did not alter any of the BRAC Commission's recommendations, and on November 9, 2005, the recommendations became law. The BRAC Commission recommendations must now be implemented as provided for in the Defense Base Closure and Realignment Act of 1990 (Public Law 101-510), as amended.

Under the National Environmental Policy Act (NEPA), the Army is proposing the following at Fort Belvoir, an active military installation located in Fairfax County in Northern Virginia performing a variety of missions and functions for the National Capital Region (NCR): realignment of approximately fifty-nine agencies/activities to relocate to Fort Belvoir, including, but are not limited to: (1) primary and secondary medical care functions from Walter Reed Army Medical Center to a new DeWitt Hospital; (2) Army and DoD organizations such as the Washington Headquarters Service from NCR leased space; and (3) National Geospatial Agency units from various NCR leased locations and Bethesda, Maryland. The installation's land use plan will be updated for the siting of new BRAC associated facilities and projects. The complete text of the BRAC Commission's recommendations are at <http://www.brac.gov/deliberations.aspx>.

The purpose of this letter is to inform you of this undertaking and to ask for your input during this process. If you so choose, the Army will periodically ask for your review and input as it proceeds with its Draft Environmental EIS (DEIS) and Final EIS (FEIS). If you are not interested in these issues, the Army will remove you from its distribution list upon your request. The Army is requesting you identify any issues likely to have an impact on the environment, or to be controversial during the planning process.

“EXCELLENCE THROUGH SERVICE”

The BRAC Commission recommendations for 2005 will result in the relocation of approximately 22,000 additional personnel to Fort Belvoir, Virginia. The Army has determined approximately 7 million square feet of built space, primarily for administrative use, will be required to accommodate realigned activities. In accordance with the requirement of the NEPA the Army is conducting an EIS. The EIS will assess a reasonable range of siting alternatives as well as a No Action Alternative. Consultation required under the National Historic Preservation Act will be initiated concurrent with the EIS.


In accordance with NEPA, the Army is assessing the potential impacts that the proposed action could have on environmental, cultural, and socioeconomic resources. The DEIS will be provided to you for your review. A DEIS is anticipated to be available to the public in February 2007 and a Final EIS is anticipated to be available in June 2007.

The following are included for your review:

- a. Figure 1 shows the preferred locations of the proposed BRAC development
- b. Figure 2 shows the proposed future land use designations for Fort Belvoir
- c. Enclosure 1 contains more specific detail on the various BRAC realignment actions that will occur at Fort Belvoir
- d. Enclosure 2 provides a list of the projects that will be analyzed in the EIS

It is requested your input be provided within 30 days of receipt of this letter if you are interested in this matter, or if you wish to be removed from the distribution list for receiving further information. If you have any questions or require further information regarding this BRAC action, point of contact is Bill Sanders, Director of Public Works, at 703-806-3017 or bill.l.sanders@belvoir.army.mil.

Sincerely,



Brian W. Lauritzen
Colonel, US Army
Installation Commander

Enclosures



DEPARTMENT OF THE ARMY
US ARMY INSTALLATION MANAGEMENT COMMAND
HEADQUARTERS, UNITED STATES ARMY GARRISON, FORT BELVOIR
9820 FLAGLER ROAD, SUITE 213
FORT BELVOIR, VIRGINIA 22060-5928

REPLY TO
ATTENTION OF

JAN 16 2007

Directorate of Public Works

Lamar Hunt, NEPA Oversight Team Leader
US Department of Transportation
400 7th St. SW, Room 3222
Washington, DC 20590

Dear Mr. Hunt:

On September 8, 2005, the Base Realignment and Closure (BRAC) Commission recommended certain realignment actions occur at Fort Belvoir, Virginia. These recommendations were approved by the President on September 15, 2005, and forwarded to Congress. Congress did not alter any of the BRAC Commission's recommendations, and on November 9, 2005, the recommendations became law. The BRAC Commission recommendations must now be implemented as provided for in the Defense Base Closure and Realignment Act of 1990 (Public Law 101-510), as amended.

Under the National Environmental Policy Act (NEPA), the Army is proposing the following at Fort Belvoir, an active military installation located in Fairfax County in Northern Virginia performing a variety of missions and functions for the National Capital Region (NCR): realignment of approximately fifty-nine agencies/activities to relocate to Fort Belvoir, including, but are not limited to: (1) primary and secondary medical care functions from Walter Reed Army Medical Center to a new DeWitt Hospital; (2) Army and DoD organizations such as the Washington Headquarters Service from NCR leased space; and (3) National Geospatial Agency units from various NCR leased locations and Bethesda, Maryland. The installation's land use plan will be updated for the siting of new BRAC associated facilities and projects. The complete text of the BRAC Commission's recommendations are at <http://www.brac.gov/deliberations.aspx>.

The purpose of this letter is to inform you of this undertaking and to ask for your input during this process. If you so choose, the Army will periodically ask for your review and input as it proceeds with its Draft Environmental EIS (DEIS) and Final EIS (FEIS). If you are not interested in these issues, the Army will remove you from its distribution list upon your request. The Army is requesting you identify any issues likely to have an impact on the environment, or to be controversial during the planning process.

"EXCELLENCE THROUGH SERVICE"

The BRAC Commission recommendations for 2005 will result in the relocation of approximately 22,000 additional personnel to Fort Belvoir, Virginia. The Army has determined approximately 7 million square feet of built space, primarily for administrative use, will be required to accommodate realigned activities. In accordance with the requirement of the NEPA the Army is conducting an EIS. The EIS will assess a reasonable range of siting alternatives as well as a No Action Alternative. Consultation required under the National Historic Preservation Act will be initiated concurrent with the EIS.


In accordance with NEPA, the Army is assessing the potential impacts that the proposed action could have on environmental, cultural, and socioeconomic resources. The DEIS will be provided to you for your review. A DEIS is anticipated to be available to the public in February 2007 and a Final EIS is anticipated to be available in June 2007.

The following are included for your review:

- a. Figure 1 shows the preferred locations of the proposed BRAC development
- b. Figure 2 shows the proposed future land use designations for Fort Belvoir
- c. Enclosure 1 contains more specific detail on the various BRAC realignment actions that will occur at Fort Belvoir
- d. Enclosure 2 provides a list of the projects that will be analyzed in the EIS

It is requested your input be provided within 30 days of receipt of this letter if you are interested in this matter, or if you wish to be removed from the distribution list for receiving further information. If you have any questions or require further information regarding this BRAC action, point of contact is Bill Sanders, Director of Public Works, at 703-806-3017 or bill.l.sanders@belvoir.army.mil.

Sincerely,


Brian W. Lauritzen
Colonel, US Army
Installation Commander

Enclosures



DEPARTMENT OF THE ARMY
US ARMY INSTALLATION MANAGEMENT COMMAND
HEADQUARTERS, UNITED STATES ARMY GARRISON, FORT BELVOIR
9820 FLAGLER ROAD, SUITE 213
FORT BELVOIR, VIRGINIA 22060-5928

REPLY TO
ATTENTION OF

Directorate of Public Works

JAN 16 2007

Ms. Ellie Irons, Program Manager
Virginia Department of Environmental Quality
P.O. Box 10009
Richmond, Virginia 23219

Dear Ms. Irons:

On September 8, 2005, the Base Realignment and Closure (BRAC) Commission recommended certain realignment actions occur at Fort Belvoir, Virginia. These recommendations were approved by the President on September 15, 2005, and forwarded to Congress. Congress did not alter any of the BRAC Commission's recommendations, and on November 9, 2005, the recommendations became law. The BRAC Commission recommendations must now be implemented as provided for in the Defense Base Closure and Realignment Act of 1990 (Public Law 101-510), as amended.

Under the National Environmental Policy Act (NEPA), the Army is proposing the following at Fort Belvoir, an active military installation located in Fairfax County in Northern Virginia performing a variety of missions and functions for the National Capital Region (NCR): realignment of approximately fifty-nine agencies/activities to relocate to Fort Belvoir, including, but are not limited to: (1) primary and secondary medical care functions from Walter Reed Army Medical Center to a new DeWitt Hospital; (2) Army and DoD organizations such as the Washington Headquarters Service from NCR leased space; and (3) National Geospatial Agency units from various NCR leased locations and Bethesda, Maryland. The installation's land use plan will be updated for the siting of new BRAC associated facilities and projects. The complete text of the BRAC Commission's recommendations are at <http://www.brac.gov/deliberations.aspx>.

The purpose of this letter is to inform you of this undertaking and to ask for your input during this process. If you so choose, the Army will periodically ask for your review and input as it proceeds with its Draft Environmental EIS (DEIS) and Final EIS (FEIS). If you are not interested in these issues, the Army will remove you from its distribution list upon your request. The Army is requesting you identify any issues likely to have an impact on the environment, or to be controversial during the planning process.

“EXCELLENCE THROUGH SERVICE”

The BRAC Commission recommendations for 2005 will result in the relocation of approximately 22,000 additional personnel to Fort Belvoir, Virginia. The Army has determined approximately 7 million square feet of built space, primarily for administrative use, will be required to accommodate realigned activities. In accordance with the requirement of the NEPA the Army is conducting an EIS. The EIS will assess a reasonable range of siting alternatives as well as a No Action Alternative. Consultation required under the National Historic Preservation Act will be initiated concurrent with the EIS.


In accordance with NEPA, the Army is assessing the potential impacts that the proposed action could have on environmental, cultural, and socioeconomic resources. The DEIS will be provided to you for your review. A DEIS is anticipated to be available to the public in February 2007 and a Final EIS is anticipated to be available in June 2007.

The following are included for your review:

- a. Figure 1 shows the preferred locations of the proposed BRAC development
- b. Figure 2 shows the proposed future land use designations for Fort Belvoir
- c. Enclosure 1 contains more specific detail on the various BRAC realignment actions that will occur at Fort Belvoir
- d. Enclosure 2 provides a list of the projects that will be analyzed in the EIS

It is requested your input be provided within 30 days of receipt of this letter if you are interested in this matter, or if you wish to be removed from the distribution list for receiving further information. If you have any questions or require further information regarding this BRAC action, point of contact is Bill Sanders, Director of Public Works, at 703-806-3017 or bill.l.sanders@belvoir.army.mil.

Sincerely,



Brian W. Lauritzen
Colonel, US Army
Installation Commander

Enclosures



DEPARTMENT OF THE ARMY
US ARMY INSTALLATION MANAGEMENT COMMAND
HEADQUARTERS, UNITED STATES ARMY GARRISON, FORT BELVOIR
9820 FLAGLER ROAD, SUITE 213
FORT BELVOIR, VIRGINIA 22060-5928

REPLY TO
ATTENTION OF

JAN 16 2007

Directorate of Public Works

Ms. Rene Hypes
Virginia Department of Conservation and Recreation
Division of Natural Heritage
217 Governor Street
Richmond, Virginia 23219

Dear Ms. Hypes:

On September 8, 2005, the Base Realignment and Closure (BRAC) Commission recommended certain realignment actions occur at Fort Belvoir, Virginia. These recommendations were approved by the President on September 15, 2005, and forwarded to Congress. Congress did not alter any of the BRAC Commission's recommendations, and on November 9, 2005, the recommendations became law. The BRAC Commission recommendations must now be implemented as provided for in the Defense Base Closure and Realignment Act of 1990 (Public Law 101-510), as amended.

Under the National Environmental Policy Act (NEPA), the Army is proposing the following at Fort Belvoir, an active military installation located in Fairfax County in Northern Virginia performing a variety of missions and functions for the National Capital Region (NCR): realignment of approximately fifty-nine agencies/activities to relocate to Fort Belvoir, including, but are not limited to: (1) primary and secondary medical care functions from Walter Reed Army Medical Center to a new DeWitt Hospital; (2) Army and DoD organizations such as the Washington Headquarters Service from NCR leased space; and (3) National Geospatial Agency units from various NCR leased locations and Bethesda, Maryland. The installation's land use plan will be updated for the siting of new BRAC associated facilities and projects. The complete text of the BRAC Commission's recommendations are at <http://www.brac.gov/deliberations.aspx>.

The purpose of this letter is to inform you of this undertaking and to ask for your input during this process. If you so choose, the Army will periodically ask for your review and input as it proceeds with its Draft Environmental EIS (DEIS) and Final EIS (FEIS). If you are not interested in these issues, the Army will remove you from its distribution list upon your request. The Army is requesting you identify any issues likely to have an impact on the environment, or to be controversial during the planning process.

"EXCELLENCE THROUGH SERVICE"

The BRAC Commission recommendations for 2005 will result in the relocation of approximately 22,000 additional personnel to Fort Belvoir, Virginia. The Army has determined approximately 7 million square feet of built space, primarily for administrative use, will be required to accommodate realigned activities. In accordance with the requirement of the NEPA the Army is conducting an EIS. The EIS will assess a reasonable range of siting alternatives as well as a No Action Alternative. Consultation required under the National Historic Preservation Act will be initiated concurrent with the EIS.

In accordance with NEPA, the Army is assessing the potential impacts that the proposed action could have on environmental, cultural, and socioeconomic resources. The DEIS will be provided to you for your review. A DEIS is anticipated to be available to the public in February 2007 and a Final EIS is anticipated to be available in June 2007.

The following are included for your review:

- a. Figure 1 shows the preferred locations of the proposed BRAC development
- b. Figure 2 shows the proposed future land use designations for Fort Belvoir
- c. Enclosure 1 contains more specific detail on the various BRAC realignment actions that will occur at Fort Belvoir
- d. Enclosure 2 provides a list of the projects that will be analyzed in the EIS

It is requested your input be provided within 30 days of receipt of this letter if you are interested in this matter, or if you wish to be removed from the distribution list for receiving further information. If you have any questions or require further information regarding this BRAC action, point of contact is Bill Sanders, Director of Public Works, at 703-806-3017 or bill.l.sanders@belvoir.army.mil.

Sincerely,



Brian W. Lauritzen
Colonel, US Army
Installation Commander

Enclosures



Information Services Order Form

Please check the services desired and provide details in the spaces provided. You do not have to fill in all of the spaces in order to submit the form. Due to a technical issue, online submission is currently unavailable, please print out and mail the form to:

Project Review Coordinator
DCR Division of Natural Heritage
217 Governor St.
Richmond, VA 23219
Voice: (804) 786-7951 Fax: (804) 371-2674

The following 3 services are free of charge; however, due to staff and budget constraints we ask that you submit serious inquiries only, please.

- Rare Vascular Plant Species of Virginia
- Rare Animal Species of Virginia
- County Lists of Natural Heritage Resources (also available on our website at www.dcr.state.va.us/dnh/nhrinfo.htm).

For county lists, please specify the counties of interest:

Fairfax County

The following services have varying charges associated with them, please read all the documentation carefully and be sure to fill in all the necessary fields.

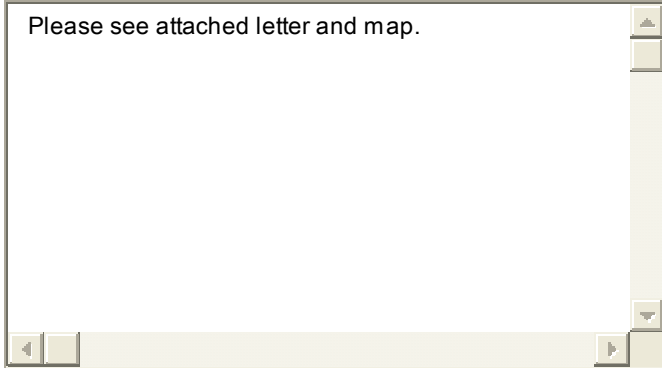
Project Review.....\$60 per site; add \$35 for 1-5 occurrences, \$60 for 6 or more occurrences

- Project Review

Details: Describe project below, please include detailed project description, Location information, Conditions (photographs if available). Fax additional information as necessary.

In order to ensure an accurate assessment, please **fax a site map** (preferably from a USGS topo) to:


Environmental Review Coordinator @ (804) 371-2674.



Natural Heritage Resource Reports & Maps

- County Conservation Sites Maps (specify counties).....\$20/county
- Custom NHR Maps (describe, call for more information).....\$60/hour
- Custom NHR Reports (describe, call for more information)....\$60/hour
- Digital Conservation Sites Subscription Service (specify area of interest; complete [license agreement](#))
 - Less than 1 county or 12 quads).....\$1000/yr.
 - 13-100 quads.....\$3500/yr.
 - statewide coverage.....\$6000/yr.

Please provide details below:



-
- Priority Service**(3 day turnaround).....\$200 surcharge

Conditions:

1. Digitized DCR natural heritage resource locational data for GIS or map production, whether provided by DCR digitally or entered by the client from tables or reports, may not be used without first completing a data licensing

agreement with DCR Division of Natural Heritage. A License form is available [here](#) .

2. Although DCR-DNH data are closely quality controlled, DCR-DNH makes no warranty as to the fitness of the data for any purpose.
3. Any publication of data provided by DCR, whether as text, table or map, must acknowledge *Virginia DCR-Natural Heritage Program*, and include the date the data were provided by DCR.
4. If fees are assessed, an invoice will be included with the response. Payment is due within 30 days of receipt. **Minimum charge for hourly fees is \$60.**

I understand and agree to the above conditions: Yes

Send data and invoice (if applicable) to:

(Please be sure to include a phone number so we may contact you if we have any questions regarding your data needs)

Name: Patrick Solomon

Email: patrick.solomon@tetrattech-ffx.com

Company: Tetra Tech, Inc.

Address: 10306 Eaton Place, Suite 340

City: Fairfax

State: VA

Zip Code: 22030

Phone: 703-385-6000

Taxpayer ID#:

Clear Form

[Go back to the Information Services page](#)

Return to the Virginia Natural Heritage Program [home page](#)



DEPARTMENT OF THE ARMY
US ARMY INSTALLATION MANAGEMENT COMMAND
HEADQUARTERS, UNITED STATES ARMY GARRISON, FORT BELVOIR
9820 FLAGLER ROAD, SUITE 213
FORT BELVOIR, VIRGINIA 22060-5928

REPLY TO
ATTENTION OF

Directorate of Public Works

JAN 16 2007

Ms. Kathy Graham
Virginia Department of Game and Inland Fisheries
4010 West Broad Street
Richmond, Virginia 23230

Dear Ms. Graham:

On September 8, 2005, the Base Realignment and Closure (BRAC) Commission recommended certain realignment actions occur at Fort Belvoir, Virginia. These recommendations were approved by the President on September 15, 2005, and forwarded to Congress. Congress did not alter any of the BRAC Commission's recommendations, and on November 9, 2005, the recommendations became law. The BRAC Commission recommendations must now be implemented as provided for in the Defense Base Closure and Realignment Act of 1990 (Public Law 101-510), as amended.

Under the National Environmental Policy Act (NEPA), the Army is proposing the following at Fort Belvoir, an active military installation located in Fairfax County in Northern Virginia performing a variety of missions and functions for the National Capital Region (NCR): realignment of approximately fifty-nine agencies/activities to relocate to Fort Belvoir, including, but are not limited to: (1) primary and secondary medical care functions from Walter Reed Army Medical Center to a new DeWitt Hospital; (2) Army and DoD organizations such as the Washington Headquarters Service from NCR leased space; and (3) National Geospatial Agency units from various NCR leased locations and Bethesda, Maryland. The installation's land use plan will be updated for the siting of new BRAC associated facilities and projects. The complete text of the BRAC Commission's recommendations are at <http://www.brac.gov/deliberations.aspx>.

The purpose of this letter is to inform you of this undertaking and to ask for your input during this process. If you so choose, the Army will periodically ask for your review and input as it proceeds with its Draft Environmental EIS (DEIS) and Final EIS (FEIS). If you are not interested in these issues, the Army will remove you from its distribution list upon your request. The Army is requesting you identify any issues likely to have an impact on the environment, or to be controversial during the planning process.

"EXCELLENCE THROUGH SERVICE"

The BRAC Commission recommendations for 2005 will result in the relocation of approximately 22,000 additional personnel to Fort Belvoir, Virginia. The Army has determined approximately 7 million square feet of built space, primarily for administrative use, will be required to accommodate realigned activities. In accordance with the requirement of the NEPA the Army is conducting an EIS. The EIS will assess a reasonable range of siting alternatives as well as a No Action Alternative. Consultation required under the National Historic Preservation Act will be initiated concurrent with the EIS.

In accordance with NEPA, the Army is assessing the potential impacts that the proposed action could have on environmental, cultural, and socioeconomic resources. The DEIS will be provided to you for your review. A DEIS is anticipated to be available to the public in February 2007 and a Final EIS is anticipated to be available in June 2007.

The following are included for your review:

- a. Figure 1 shows the preferred locations of the proposed BRAC development
- b. Figure 2 shows the proposed future land use designations for Fort Belvoir
- c. Enclosure 1 contains more specific detail on the various BRAC realignment actions that will occur at Fort Belvoir
- d. Enclosure 2 provides a list of the projects that will be analyzed in the EIS

It is requested your input be provided within 30 days of receipt of this letter if you are interested in this matter, or if you wish to be removed from the distribution list for receiving further information. If you have any questions or require further information regarding this BRAC action, point of contact is Bill Sanders, Director of Public Works, at 703-806-3017 or bill.l.sanders@belvoir.army.mil.

Sincerely,



Brian W. Lauritzen
Colonel, US Army
Installation Commander

Enclosures



DEPARTMENT OF THE ARMY
US ARMY INSTALLATION MANAGEMENT COMMAND
HEADQUARTERS, UNITED STATES ARMY GARRISON, FORT BELVOIR
9820 FLAGLER ROAD, SUITE 213
FORT BELVOIR, VIRGINIA 22060-5928

REPLY TO
ATTENTION OF

Directorate of Public Works

JAN 16 2007

Mr. Bill Bolger
National Park Service
200 Chestnut Street Room 370
Philadelphia, Pennsylvania 19106

Dear Mr. Bolger:

On September 8, 2005, the Base Realignment and Closure (BRAC) Commission recommended certain realignment actions occur at Fort Belvoir, Virginia. These recommendations were approved by the President on September 15, 2005, and forwarded to Congress. Congress did not alter any of the BRAC Commission's recommendations, and on November 9, 2005, the recommendations became law. The BRAC Commission recommendations must now be implemented as provided for in the Defense Base Closure and Realignment Act of 1990 (Public Law 101-510), as amended.

Under the National Environmental Policy Act (NEPA), the Army is proposing the following at Fort Belvoir, an active military installation located in Fairfax County in Northern Virginia performing a variety of missions and functions for the National Capital Region (NCR): realignment of approximately fifty-nine agencies/activities to relocate to Fort Belvoir, including, but are not limited to: (1) primary and secondary medical care functions from Walter Reed Army Medical Center to a new DeWitt Hospital; (2) Army and DoD organizations such as the Washington Headquarters Service from NCR leased space; and (3) National Geospatial Agency units from various NCR leased locations and Bethesda, Maryland. The installation's land use plan will be updated for the siting of new BRAC associated facilities and projects. The complete text of the BRAC Commission's recommendations are at <http://www.brac.gov/deliberations.aspx>.

The purpose of this letter is to inform you of this undertaking and to ask for your input during this process. If you so choose, the Army will periodically ask for your review and input as it proceeds with its Draft Environmental EIS (DEIS) and Final EIS (FEIS). If you are not interested in these issues, the Army will remove you from its distribution list upon your request. The Army is requesting you identify any issues likely to have an impact on the environment, or to be controversial during the planning process.

“EXCELLENCE THROUGH SERVICE”

The BRAC Commission recommendations for 2005 will result in the relocation of approximately 22,000 additional personnel to Fort Belvoir, Virginia. The Army has determined approximately 7 million square feet of built space, primarily for administrative use, will be required to accommodate realigned activities. In accordance with the requirement of the NEPA the Army is conducting an EIS. The EIS will assess a reasonable range of siting alternatives as well as a No Action Alternative. Consultation required under the National Historic Preservation Act will be initiated concurrent with the EIS.

In accordance with NEPA, the Army is assessing the potential impacts that the proposed action could have on environmental, cultural, and socioeconomic resources. The DEIS will be provided to you for your review. A DEIS is anticipated to be available to the public in February 2007 and a Final EIS is anticipated to be available in June 2007.

The following are included for your review:

- a. Figure 1 shows the preferred locations of the proposed BRAC development
- b. Figure 2 shows the proposed future land use designations for Fort Belvoir
- c. Enclosure 1 contains more specific detail on the various BRAC realignment actions that will occur at Fort Belvoir
- d. Enclosure 2 provides a list of the projects that will be analyzed in the EIS

It is requested your input be provided within 30 days of receipt of this letter if you are interested in this matter, or if you wish to be removed from the distribution list for receiving further information. If you have any questions or require further information regarding this BRAC action, point of contact is Bill Sanders, Director of Public Works, at 703-806-3017 or bill.l.sanders@belvoir.army.mil.

Sincerely,



Brian W. Lauritzen
Colonel, US Army
Installation Commander

Enclosures



DEPARTMENT OF THE ARMY
US ARMY INSTALLATION MANAGEMENT COMMAND
HEADQUARTERS, UNITED STATES ARMY GARRISON, FORT BELVOIR
9820 FLAGLER ROAD, SUITE 213
FORT BELVOIR, VIRGINIA 22060-5928

REPLY TO
ATTENTION OF

Directorate of Public Works

JAN 16 2007

Mr. Marc Holma, Architectural Historian
Department of Historic Resources
2801 Kensington Avenue
Richmond, Virginia 23221

Dear Mr. Holma:

On September 8, 2005, the Base Realignment and Closure (BRAC) Commission recommended certain realignment actions occur at Fort Belvoir, Virginia. These recommendations were approved by the President on September 15, 2005, and forwarded to Congress. Congress did not alter any of the BRAC Commission's recommendations, and on November 9, 2005, the recommendations became law. The BRAC Commission recommendations must now be implemented as provided for in the Defense Base Closure and Realignment Act of 1990 (Public Law 101-510), as amended.

Under the National Environmental Policy Act (NEPA), the Army is proposing the following at Fort Belvoir, an active military installation located in Fairfax County in Northern Virginia performing a variety of missions and functions for the National Capital Region (NCR): realignment of approximately fifty-nine agencies/activities to relocate to Fort Belvoir, including, but are not limited to: (1) primary and secondary medical care functions from Walter Reed Army Medical Center to a new DeWitt Hospital; (2) Army and DoD organizations such as the Washington Headquarters Service from NCR leased space; and (3) National Geospatial Agency units from various NCR leased locations and Bethesda, Maryland. The installation's land use plan will be updated for the siting of new BRAC associated facilities and projects. The complete text of the BRAC Commission's recommendations are at <http://www.brac.gov/deliberations.aspx>.

The purpose of this letter is to inform you of this undertaking and to ask for your input during this process. If you so choose, the Army will periodically ask for your review and input as it proceeds with its Draft Environmental EIS (DEIS) and Final EIS (FEIS). If you are not interested in these issues, the Army will remove you from its distribution list upon your request. The Army is requesting you identify any issues likely to have an impact on the environment, or to be controversial during the planning process.

"EXCELLENCE THROUGH SERVICE"

The BRAC Commission recommendations for 2005 will result in the relocation of approximately 22,000 additional personnel to Fort Belvoir, Virginia. The Army has determined approximately 7 million square feet of built space, primarily for administrative use, will be required to accommodate realigned activities. In accordance with the requirement of the NEPA the Army is conducting an EIS. The EIS will assess a reasonable range of siting alternatives as well as a No Action Alternative. Consultation required under the National Historic Preservation Act will be initiated concurrent with the EIS.


In accordance with NEPA, the Army is assessing the potential impacts that the proposed action could have on environmental, cultural, and socioeconomic resources. The DEIS will be provided to you for your review. A DEIS is anticipated to be available to the public in February 2007 and a Final EIS is anticipated to be available in June 2007.

The following are included for your review:

- a. Figure 1 shows the preferred locations of the proposed BRAC development
- b. Figure 2 shows the proposed future land use designations for Fort Belvoir
- c. Enclosure 1 contains more specific detail on the various BRAC realignment actions that will occur at Fort Belvoir
- d. Enclosure 2 provides a list of the projects that will be analyzed in the EIS

It is requested your input be provided within 30 days of receipt of this letter if you are interested in this matter, or if you wish to be removed from the distribution list for receiving further information. If you have any questions or require further information regarding this BRAC action, point of contact is Bill Sanders, Director of Public Works, at 703-806-3017 or bill.l.sanders@belvoir.army.mil.

Sincerely,


Brian W. Lauritzen
Colonel, US Army
Installation Commander

Enclosures



DEPARTMENT OF THE ARMY
US ARMY INSTALLATION MANAGEMENT COMMAND
HEADQUARTERS, UNITED STATES ARMY GARRISON, FORT BELVOIR
9820 FLAGLER ROAD, SUITE 213
FORT BELVOIR, VIRGINIA 22060-5928

REPLY TO
ATTENTION OF

Directorate of Public Works

JAN 16 2007

Ms. Karenne Wood
Virginia Council on Indians
PO Box 1475
Richmond, Virginia 23218

Dear Ms. Wood:

On September 8, 2005, the Base Realignment and Closure (BRAC) Commission recommended certain realignment actions occur at Fort Belvoir, Virginia. These recommendations were approved by the President on September 15, 2005, and forwarded to Congress. Congress did not alter any of the BRAC Commission's recommendations, and on November 9, 2005, the recommendations became law. The BRAC Commission recommendations must now be implemented as provided for in the Defense Base Closure and Realignment Act of 1990 (Public Law 101-510), as amended.

Under the National Environmental Policy Act (NEPA), the Army is proposing the following at Fort Belvoir, an active military installation located in Fairfax County in Northern Virginia performing a variety of missions and functions for the National Capital Region (NCR): realignment of approximately fifty-nine agencies/activities to relocate to Fort Belvoir, including, but are not limited to: (1) primary and secondary medical care functions from Walter Reed Army Medical Center to a new DeWitt Hospital; (2) Army and DoD organizations such as the Washington Headquarters Service from NCR leased space; and (3) National Geospatial Agency units from various NCR leased locations and Bethesda, Maryland. The installation's land use plan will be updated for the siting of new BRAC associated facilities and projects. The complete text of the BRAC Commission's recommendations are at <http://www.brac.gov/deliberations.aspx>.

The purpose of this letter is to inform you of this undertaking and to ask for your input during this process. If you so choose, the Army will periodically ask for your review and input as it proceeds with its Draft Environmental EIS (DEIS) and Final EIS (FEIS). If you are not interested in these issues, the Army will remove you from its distribution list upon your request. The Army is requesting you identify any issues likely to have an impact on the environment, or to be controversial during the planning process.

"EXCELLENCE THROUGH SERVICE"

The BRAC Commission recommendations for 2005 will result in the relocation of approximately 22,000 additional personnel to Fort Belvoir, Virginia. The Army has determined approximately 7 million square feet of built space, primarily for administrative use, will be required to accommodate realigned activities. In accordance with the requirement of the NEPA the Army is conducting an EIS. The EIS will assess a reasonable range of siting alternatives as well as a No Action Alternative. Consultation required under the National Historic Preservation Act will be initiated concurrent with the EIS.


In accordance with NEPA, the Army is assessing the potential impacts that the proposed action could have on environmental, cultural, and socioeconomic resources. The DEIS will be provided to you for your review. A DEIS is anticipated to be available to the public in February 2007 and a Final EIS is anticipated to be available in June 2007.

The following are included for your review:

- a. Figure 1 shows the preferred locations of the proposed BRAC development
- b. Figure 2 shows the proposed future land use designations for Fort Belvoir
- c. Enclosure 1 contains more specific detail on the various BRAC realignment actions that will occur at Fort Belvoir
- d. Enclosure 2 provides a list of the projects that will be analyzed in the EIS

It is requested your input be provided within 30 days of receipt of this letter if you are interested in this matter, or if you wish to be removed from the distribution list for receiving further information. If you have any questions or require further information regarding this BRAC action, point of contact is Bill Sanders, Director of Public Works, at 703-806-3017 or bill.l.sanders@belvoir.army.mil.

Sincerely,


Brian W. Lauritzen
Colonel, US Army
Installation Commander

Enclosures



DEPARTMENT OF THE ARMY
US ARMY INSTALLATION MANAGEMENT COMMAND
HEADQUARTERS, UNITED STATES ARMY GARRISON, FORT BELVOIR
9820 FLAGLER ROAD, SUITE 213
FORT BELVOIR, VIRGINIA 22060-5928

REPLY TO
ATTENTION OF

Directorate of Public Works

JAN 16 2007

Mr. Russell Townsend
Tribal Historic Preservation Officer
Eastern Band of the Cherokee Nation
PO Box 455
Cherokee, North Carolina 28719

Dear Mr. Townsend:

On September 8, 2005, the Base Realignment and Closure (BRAC) Commission recommended certain realignment actions occur at Fort Belvoir, Virginia. These recommendations were approved by the President on September 15, 2005, and forwarded to Congress. Congress did not alter any of the BRAC Commission's recommendations, and on November 9, 2005, the recommendations became law. The BRAC Commission recommendations must now be implemented as provided for in the Defense Base Closure and Realignment Act of 1990 (Public Law 101-510), as amended.

Under the National Environmental Policy Act (NEPA), the Army is proposing the following at Fort Belvoir, an active military installation located in Fairfax County in Northern Virginia performing a variety of missions and functions for the National Capital Region (NCR): realignment of approximately fifty-nine agencies/activities to relocate to Fort Belvoir, including, but are not limited to: (1) primary and secondary medical care functions from Walter Reed Army Medical Center to a new DeWitt Hospital; (2) Army and DoD organizations such as the Washington Headquarters Service from NCR leased space; and (3) National Geospatial Agency units from various NCR leased locations and Bethesda, Maryland. The installation's land use plan will be updated for the siting of new BRAC associated facilities and projects. The complete text of the BRAC Commission's recommendations are at <http://www.brac.gov/deliberations.aspx>.

The purpose of this letter is to inform you of this undertaking and to ask for your input during this process. If you so choose, the Army will periodically ask for your review and input as it proceeds with its Draft Environmental EIS (DEIS) and Final EIS (FEIS). If you are not interested in these issues, the Army will remove you from its distribution list upon your request. The Army is requesting you identify any issues likely to have an impact on the environment, or to be controversial during the planning process.

"EXCELLENCE THROUGH SERVICE"

The BRAC Commission recommendations for 2005 will result in the relocation of approximately 22,000 additional personnel to Fort Belvoir, Virginia. The Army has determined approximately 7 million square feet of built space, primarily for administrative use, will be required to accommodate realigned activities. In accordance with the requirement of the NEPA the Army is conducting an EIS. The EIS will assess a reasonable range of siting alternatives as well as a No Action Alternative. Consultation required under the National Historic Preservation Act will be initiated concurrent with the EIS.


In accordance with NEPA, the Army is assessing the potential impacts that the proposed action could have on environmental, cultural, and socioeconomic resources. The DEIS will be provided to you for your review. A DEIS is anticipated to be available to the public in February 2007 and a Final EIS is anticipated to be available in June 2007.

The following are included for your review:

- a. Figure 1 shows the preferred locations of the proposed BRAC development
- b. Figure 2 shows the proposed future land use designations for Fort Belvoir
- c. Enclosure 1 contains more specific detail on the various BRAC realignment actions that will occur at Fort Belvoir
- d. Enclosure 2 provides a list of the projects that will be analyzed in the EIS

It is requested your input be provided within 30 days of receipt of this letter if you are interested in this matter, or if you wish to be removed from the distribution list for receiving further information. If you have any questions or require further information regarding this BRAC action, point of contact is Bill Sanders, Director of Public Works, at 703-806-3017 or bill.l.sanders@belvoir.army.mil.

Sincerely,


Brian W. Lauritzen
Colonel, US Army
Installation Commander

Enclosures



DEPARTMENT OF THE ARMY
US ARMY INSTALLATION MANAGEMENT COMMAND
HEADQUARTERS, UNITED STATES ARMY GARRISON, FORT BELVOIR
9820 FLAGLER ROAD, SUITE 213
FORT BELVOIR, VIRGINIA 22060-5928

REPLY TO
ATTENTION OF

Directorate of Public Works

JAN 16 2007

Ms. Lisa Stopp
THPO/NAGPRA Representative
United Keetoowah Band of Cherokee Indians in Oklahoma
P.O. Box 189
Park Hill, Oklahoma 74431

Dear Ms. Stopp:

On September 8, 2005, the Base Realignment and Closure (BRAC) Commission recommended certain realignment actions occur at Fort Belvoir, Virginia. These recommendations were approved by the President on September 15, 2005, and forwarded to Congress. Congress did not alter any of the BRAC Commission's recommendations, and on November 9, 2005, the recommendations became law. The BRAC Commission recommendations must now be implemented as provided for in the Defense Base Closure and Realignment Act of 1990 (Public Law 101-510), as amended.

Under the National Environmental Policy Act (NEPA), the Army is proposing the following at Fort Belvoir, an active military installation located in Fairfax County in Northern Virginia performing a variety of missions and functions for the National Capital Region (NCR): realignment of approximately fifty-nine agencies/activities to relocate to Fort Belvoir, including, but are not limited to: (1) primary and secondary medical care functions from Walter Reed Army Medical Center to a new DeWitt Hospital; (2) Army and DoD organizations such as the Washington Headquarters Service from NCR leased space; and (3) National Geospatial Agency units from various NCR leased locations and Bethesda, Maryland. The installation's land use plan will be updated for the siting of new BRAC associated facilities and projects. The complete text of the BRAC Commission's recommendations are at <http://www.brac.gov/deliberations.aspx>.

The purpose of this letter is to inform you of this undertaking and to ask for your input during this process. If you so choose, the Army will periodically ask for your review and input as it proceeds with its Draft Environmental EIS (DEIS) and Final EIS (FEIS). If you are not interested in these issues, the Army will remove you from its distribution list upon your request. The Army is requesting you identify any issues likely to have an impact on the environment, or to be controversial during the planning process.

"EXCELLENCE THROUGH SERVICE"

The BRAC Commission recommendations for 2005 will result in the relocation of approximately 22,000 additional personnel to Fort Belvoir, Virginia. The Army has determined approximately 7 million square feet of built space, primarily for administrative use, will be required to accommodate realigned activities. In accordance with the requirement of the NEPA the Army is conducting an EIS. The EIS will assess a reasonable range of siting alternatives as well as a No Action Alternative. Consultation required under the National Historic Preservation Act will be initiated concurrent with the EIS.


In accordance with NEPA, the Army is assessing the potential impacts that the proposed action could have on environmental, cultural, and socioeconomic resources. The DEIS will be provided to you for your review. A DEIS is anticipated to be available to the public in February 2007 and a Final EIS is anticipated to be available in June 2007.

The following are included for your review:

- a. Figure 1 shows the preferred locations of the proposed BRAC development
- b. Figure 2 shows the proposed future land use designations for Fort Belvoir
- c. Enclosure 1 contains more specific detail on the various BRAC realignment actions that will occur at Fort Belvoir
- d. Enclosure 2 provides a list of the projects that will be analyzed in the EIS

It is requested your input be provided within 30 days of receipt of this letter if you are interested in this matter, or if you wish to be removed from the distribution list for receiving further information. If you have any questions or require further information regarding this BRAC action, point of contact is Bill Sanders, Director of Public Works, at 703-806-3017 or bill.l.sanders@belvoir.army.mil.

Sincerely,



Brian W. Lauritzen
Colonel, US Army
Installation Commander

Enclosures



DEPARTMENT OF THE ARMY
US ARMY INSTALLATION MANAGEMENT COMMAND
HEADQUARTERS, UNITED STATES ARMY GARRISON, FORT BELVOIR
9820 FLAGLER ROAD, SUITE 213
FORT BELVOIR, VIRGINIA 22060-5928

REPLY TO
ATTENTION OF

Directorate of Public Works

JAN 16 2007

Neil Patterson, Jr., Director
Tuscarora Environmental Program
2045 Upper Mountain Road
Sanborn, New York 14132

Dear Mr. Patterson:

On September 8, 2005, the Base Realignment and Closure (BRAC) Commission recommended certain realignment actions occur at Fort Belvoir, Virginia. These recommendations were approved by the President on September 15, 2005, and forwarded to Congress. Congress did not alter any of the BRAC Commission's recommendations, and on November 9, 2005, the recommendations became law. The BRAC Commission recommendations must now be implemented as provided for in the Defense Base Closure and Realignment Act of 1990 (Public Law 101-510), as amended.

Under the National Environmental Policy Act (NEPA), the Army is proposing the following at Fort Belvoir, an active military installation located in Fairfax County in Northern Virginia performing a variety of missions and functions for the National Capital Region (NCR): realignment of approximately fifty-nine agencies/activities to relocate to Fort Belvoir, including, but are not limited to: (1) primary and secondary medical care functions from Walter Reed Army Medical Center to a new DeWitt Hospital; (2) Army and DoD organizations such as the Washington Headquarters Service from NCR leased space; and (3) National Geospatial Agency units from various NCR leased locations and Bethesda, Maryland. The installation's land use plan will be updated for the siting of new BRAC associated facilities and projects. The complete text of the BRAC Commission's recommendations are at <http://www.brac.gov/deliberations.aspx>.

The purpose of this letter is to inform you of this undertaking and to ask for your input during this process. If you so choose, the Army will periodically ask for your review and input as it proceeds with its Draft Environmental EIS (DEIS) and Final EIS (FEIS). If you are not interested in these issues, the Army will remove you from its distribution list upon your request. The Army is requesting you identify any issues likely to have an impact on the environment, or to be controversial during the planning process.

“EXCELLENCE THROUGH SERVICE”

The BRAC Commission recommendations for 2005 will result in the relocation of approximately 22,000 additional personnel to Fort Belvoir, Virginia. The Army has determined approximately 7 million square feet of built space, primarily for administrative use, will be required to accommodate realigned activities. In accordance with the requirement of the NEPA the Army is conducting an EIS. The EIS will assess a reasonable range of siting alternatives as well as a No Action Alternative. Consultation required under the National Historic Preservation Act will be initiated concurrent with the EIS.


In accordance with NEPA, the Army is assessing the potential impacts that the proposed action could have on environmental, cultural, and socioeconomic resources. The DEIS will be provided to you for your review. A DEIS is anticipated to be available to the public in February 2007 and a Final EIS is anticipated to be available in June 2007.

The following are included for your review:

- a. Figure 1 shows the preferred locations of the proposed BRAC development
- b. Figure 2 shows the proposed future land use designations for Fort Belvoir
- c. Enclosure 1 contains more specific detail on the various BRAC realignment actions that will occur at Fort Belvoir
- d. Enclosure 2 provides a list of the projects that will be analyzed in the EIS

It is requested your input be provided within 30 days of receipt of this letter if you are interested in this matter, or if you wish to be removed from the distribution list for receiving further information. If you have any questions or require further information regarding this BRAC action, point of contact is Bill Sanders, Director of Public Works, at 703-806-3017 or bill.l.sanders@belvoir.army.mil.

Sincerely,


Brian W. Lauritzen
Colonel, US Army
Installation Commander

Enclosures

L. Preston Bryant, Jr.
Secretary of Natural Resources



Joseph H. Maroon
Director

COMMONWEALTH of VIRGINIA
DEPARTMENT OF CONSERVATION AND RECREATION

217 Governor Street
Richmond, Virginia 23219-2010
(804) 786-7951 FAX (804) 371-2674

January 25, 2007

Patrick Solomon
Tetra Tech, Inc.
10306 Eaton Palce, Suite 340
Fairfax, VA 22030

Dear Mr. Solomon:

In response to your recent request, please find enclosed the following information:

Natural Heritage Resources of Virginia: Rare Plants (2006)
Natural Heritage Resources of Virginia: Rare Animals (2006)
Natural Heritage Resource Search- Fairfax County

I hope that you find this information helpful. Additional natural heritage information may be obtained on our website at <http://www.dcr.virginia.gov/dnh>. Please feel free to contact me at 804-371-2708 if you have any questions. Thank you for the opportunity to provide this information.

Sincerely,

A handwritten signature in black ink, appearing to read "S. René Hypes".

S. René Hypes
Project Review Coordinator

Natural Heritage Resources by County

Your Search Criteria:
 Fairfax County(ies)
 Search run: 01-23-2007

[See Map](#)

On the map page, set page orientation to landscape to print map.
 Click highlighted scientific names below to go to NatureServe report.

[Search Menu](#)

Scientific Name	Common Name	Global Rank	State Rank	Federal Status	State Status	Last Year Observed
Fairfax						
BIRDS						
<i>Botaurus lentiginosus</i>	American Bittern	G4	S1B,S2N			1998
<i>Gallinula chloropus</i>	Common Moorhen	G5	S1B,S1N		SC	1987
<i>Haliaeetus leucocephalus</i>	Bald Eagle	G5	S2S3B,S3N	LT,PDL	LT	2002
<i>Nyctanassa violacea</i>	Yellow-crowned Night-heron	G5	S2S3B,S3N		SC	1993
<i>Podilymbus podiceps</i>	Pied-billed Grebe	G5	S1S2B,S3N			1992
<i>Rallus elegans</i>	King Rail	G4	S2B,S3N			1999
BIVALVIA (MUSSELS)						
<i>Alasmidonta varicosa</i>	Brook Floater	G3	S1		LE	pre-
COLEOPTERA (BEETLES)						
<i>Cicindela formosa generosa</i>	A Tiger Beetle	G5T5	SH			ND
<i>Lordithon niger</i>	Black Lordithon Rove Beetle	GU	SH			ND
COMMUNITIES						
Natural Community	Acidic Oak - Hickory Forest	GNR	SNR			2005
Natural Community	Basic Mesic Forest	GNR	SNR			2005
Natural Community	Basic Oak - Hickory Forest	GNR	SNR			2005
Natural Community	Coastal Plain / Piedmont Acidic Seepage Swamp	GNR	SNR			1995
Natural Community	Coastal Plain/Piedmont Basic Seepage Swamp	GNR	SNR			2005
Natural Community	Eastern Hemlock - Hardwood Forest	GNR	SNR			2004
Natural Community	Floodplain Pond / Pool	GNR	SNR			2003

Natural Community	Low-elevation Basic Outcrop Barren	GNR	SNR		2003
Natural Community	Low-elevation Boulderfield Forest / Woodland	GNR	SNR		2005
Natural Community	Mesic Mixed Hardwood Forest	GNR	SNR		2005
Natural Community	Montane Mixed Oak / Oak - Hickory Forest	GNR	SNR		2004
Natural Community	Mountain/Piedmont Acidic Woodland	GNR	SNR		2005
Natural Community	Piedmont / Coastal Plain Oak - Beech / Heath Forest	GNR	SNR		2004
Natural Community	Piedmont / Mountain Floodplain Forest	GNR	SNR		2005
Natural Community	Riverside Outcrop Barren	GNR	SNR		2005
Natural Community	Riverside Prairie	GNR	SNR		2005
Natural Community	Rocky Bar and Shore	GNR	SNR		2004
Natural Community	Sand / Gravel / Mud Bar and Shore	GNR	SNR		2004
Natural Community	Tidal Freshwater Marsh	GNR	SNR		2000
Natural Community	Upland Depression Swamp	GNR	SNR		2003

CRUSTACEA (AMPHIPODS, ISOPODS & DECAPODS)

<u>Stygobromus kenki</u>	Rock Creek Groundwater Amphipod	G2G3	SH	SOC		1973
<u>Stygobromus phreaticus</u>	Northern Virginia Well Amphipod	G2G3	S1	SOC		2003
<u>Stygobromus pizzinii</u>	Pizzini's Amphipod	G3G4	S1S2		SC	2005
<u>Stygobromus sp. 15</u>	A Groundwater Amphipod	G1	S1	SOC		2005

LEPIDOPTERA (BUTTERFLIES & MOTHS)

<u>Callophrys irus</u>	Frosted Elfin	G3	S2?			1938
<u>Callophrys polios</u>	Hoary Elfin	G5	S1S3			1978
<u>Speyeria idalia</u>	Regal Fritillary	G3	S1			pre-

NON-VASCULAR PLANTS

Sphagnum subtile	Delicate Peatmoss	G5?Q	S1S2			1919
------------------	-------------------	------	------	--	--	------

ODONATA (DRAGONFLIES & DAMSELFLIES)

<u>Celithemis martha</u>	Martha's Pennant	G4	S2			1978
<u>Epiheca costalis</u>	Stripe-winged Baskettail	G5	S2			1914
<u>Gomphus fraternus</u>	Midland Clubtail	G5	S1			1980
<u>Gomphus ventricosus</u>	Skillet Clubtail	G3	S1			1974
<u>Nehalennia gracilis</u>	Sphagnum Sprite	G5	S2			1995
<u>Stylurus laurae</u>	Laura's Clubtail	G4	S2			1932

OTHER

Bald eagle roost		G3	SNR			1995
------------------	--	----	-----	--	--	------

Great Blue Heron Rookery		G5	S2		1994
PLECOPTERA (STONEFLIES)					
<u>Acroneuria flinti</u>	Manassas Stonefly	GH	SH		1962
REPTILES					
<u>Glyptemys insculpta</u>	Wood Turtle	G4	S2	LT	2003
TURBELLARIA (FLATWORMS)					
<u>Sphalloplana holsingeri</u>	Holsinger's Groundwater Planarian	G1G2	SH	SOC	1973
<u>Sphalloplana subtilis</u>	Bigger's Groundwater Planarian	G1G2	SH	SOC	1973
VASCULAR PLANTS					
<u>Agalinis auriculata</u>	Earleaf Foxglove	G3	S1		1986
<u>Amelanchier nantucketensis</u>	Nantucket shadbush	G3Q	S1		2004
<u>Arabis shortii</u>	Short's Rockcress	G5	S2		2002
<u>Asclepias purpurascens</u>	Purple Milkweed	G5?	S2		2003
<u>Buchnera americana</u>	Blue-hearts	G5?	S1S2		1922
<u>Cabomba caroliniana</u>	Carolina Fanwort	G3G5	S1		1980
<u>Carex cristatella</u>	Crested Sedge	G5	S2		1994
<u>Carex davisii</u>	Davis' Sedge	G4	S1		2004
<u>Carex decomposita</u>	Epiphytic Sedge	G3	S2		1917
<u>Carex lacustris</u>	Lake-bank Sedge	G5	S1		1899
<u>Carex straminea</u>	Straw Sedge	G5	S1		2003
<u>Carex tenera</u>	Slender Sedge	G5	S1?		1993
<u>Carex vestita</u>	A Sedge	G5	S2		1995
<u>Cerastium arvense ssp. velutinum</u>	A Field Chickweed	G5T4?	S2?		2003
<u>Cirsium altissimum</u>	Tall Thistle	G5	S1		1902
<u>Cirsium carolinianum</u>	Carolina Thistle	G5	S1		1915
<u>Cuscuta polygonorum</u>	Smartweed Dodder	G5	S2?		1902
<u>Desmodium cuspidatum var. cuspidatum</u>	Toothed Tick-trefoil	G5T5?	S2		2003
<u>Diarrhena obovata</u>	A Beakgrain	G4G5	S1		1991
<u>Dichantheium annulum</u>		GNR	S1		1907
<u>Echinocystis lobata</u>	Wild Mock-cucumber	G5	S1?		1948
<u>Eleocharis compressa</u>	Flat-stemmed Spike-rush	G4	S2		2003
<u>Enemion biternatum</u>	False Rue-anemone	G5	S1		1988
<u>Eriocaulon parkeri</u>	Parker's Pipewort	G3	S2		1933
<u>Eryngium yuccifolium var. yuccifolium</u>	Rattlesnake-master	G5T5	S2		1935
<u>Erythronium albidum</u>	White Trout-lily	G5	S2		2005
<u>Geum laciniatum var. trichocarpum</u>	Rough Avens	G5T3T5	S2?		1994
<u>Hasteola suaveolens</u>	Sweet-scented Indian-plantain	G3	S2		2005
<u>Helianthus occidentalis</u>	Mcdowell Sunflower	G5	S1		2003
<u>Hemicarpha micrantha</u>	Dwarf Bulrush	G5	S1		2004
<u>Lathyrus palustris</u>	Vetchling	G5	S1		1995

<u><i>Maianthemum stellatum</i></u>	Starflower False Solomon's-seal	G5	S2?		2004
<u><i>Matteuccia struthiopteris</i> var. <i>pennsylvanica</i></u>	Ostrich Fern	G5T5	S1		2004
<u><i>Micranthemum micranthemoides</i></u>	Nuttall's Micranthemum	GH	SH		1899
<u><i>Moehringia lateriflora</i></u>	Grove Sandwort	G5	S1		1990
<u><i>Oligoneuron rigidum</i> var. <i>rigidum</i></u>	Stiff Goldenrod	G5T5	S2		1990
<u><i>Onosmodium virginianum</i></u>	Virginia False-gromwell	G4	S2		2003
<u><i>Orthilia secunda</i></u>	One-sided Wintergreen	G5	SH		1915
<u><i>Phacelia ranunculacea</i></u>	Blue Scorpion-weed	G4	S1		2005
<u><i>Plantago cordata</i></u>	Heart-leaved Plantain	G4	SH		1924
<u><i>Platanthera peramoena</i></u>	Purple Fringeless Orchis	G5	S2		1989
<u><i>Potamogeton amplifolius</i></u>	Large-leaf Pondweed	G5	S1S2		1922
<u><i>Potamogeton robbinsii</i></u>	Flatleaf Pondweed	G5	SH		1915
<u><i>Potamogeton zosteriformis</i></u>	Flatstem Pondweed	G5	S1		1915
<u><i>Prunus pumila</i> var. <i>susquehanae</i></u>	Sand Cherry	G5T4	S1		1970
<u><i>Pycnanthemum torrei</i></u>	Torrey's Mountain-mint	G2	S2?	SOC	2005
<u><i>Pyrola chlorantha</i></u>	Greenish-flowered Wintergreen	G5	SH		1915
<u><i>Quercus prinoides</i></u>	Dwarf Chinquapin Oak	G5	S1		1975
<u><i>Ranunculus ambigens</i></u>	Water-plantain Spearwort	G4	S1		1995
<u><i>Ranunculus hederaceus</i></u>	Long-stalked Crowfoot	G5	SH		1968
<u><i>Rhododendron arborescens</i></u>	Smooth Azalea	G4G5	S2		2004
<u><i>Rorippa sessiliflora</i></u>	Stalkless Yellowcress	G5	S1		2004
<u><i>Schoenoplectus fluviatilis</i></u>	River Bulrush	G5	S2		1995
<u><i>Sida hermaphrodita</i></u>	Virginia Mallow	G3	S1		1979
<u><i>Silene nivea</i></u>	Snowy Campion	G4?	S1		1994
<u><i>Solidago racemosa</i></u>	Sticky Goldenrod	G3?	S1		2005
<u><i>Solidago rupestris</i></u>	Rock Goldenrod	G4?	S1		2004
<u><i>Spartina pectinata</i></u>	Freshwater Cordgrass	G5	S2		2003
<u><i>Stellaria alsine</i></u>	Trailing Stitchwort	G5	SNR		2005
<u><i>Triphora trianthophora</i></u>	Nodding Pogonia	G3G4	S1		2002
<u><i>Valeriana pauciflora</i></u>	Valerian	G4	S2		2004
<u><i>Vitis rupestris</i></u>	Sand Grape	G3	S1?		2002

Note: On-line queries provide basic information from DCR's databases at the time of the request. They are NOT to be substituted for a project review or for on-site surveys required for environmental assessments of specific project areas.

Need Additional Information? For more detailed information on locations of Natural Heritage Resources submit an [information request](#).

Want to Contribute? If you have information on locations of natural heritage resources, please fill out and submit a [rare species sighting form](#)

Return to the [Online Information page](#)