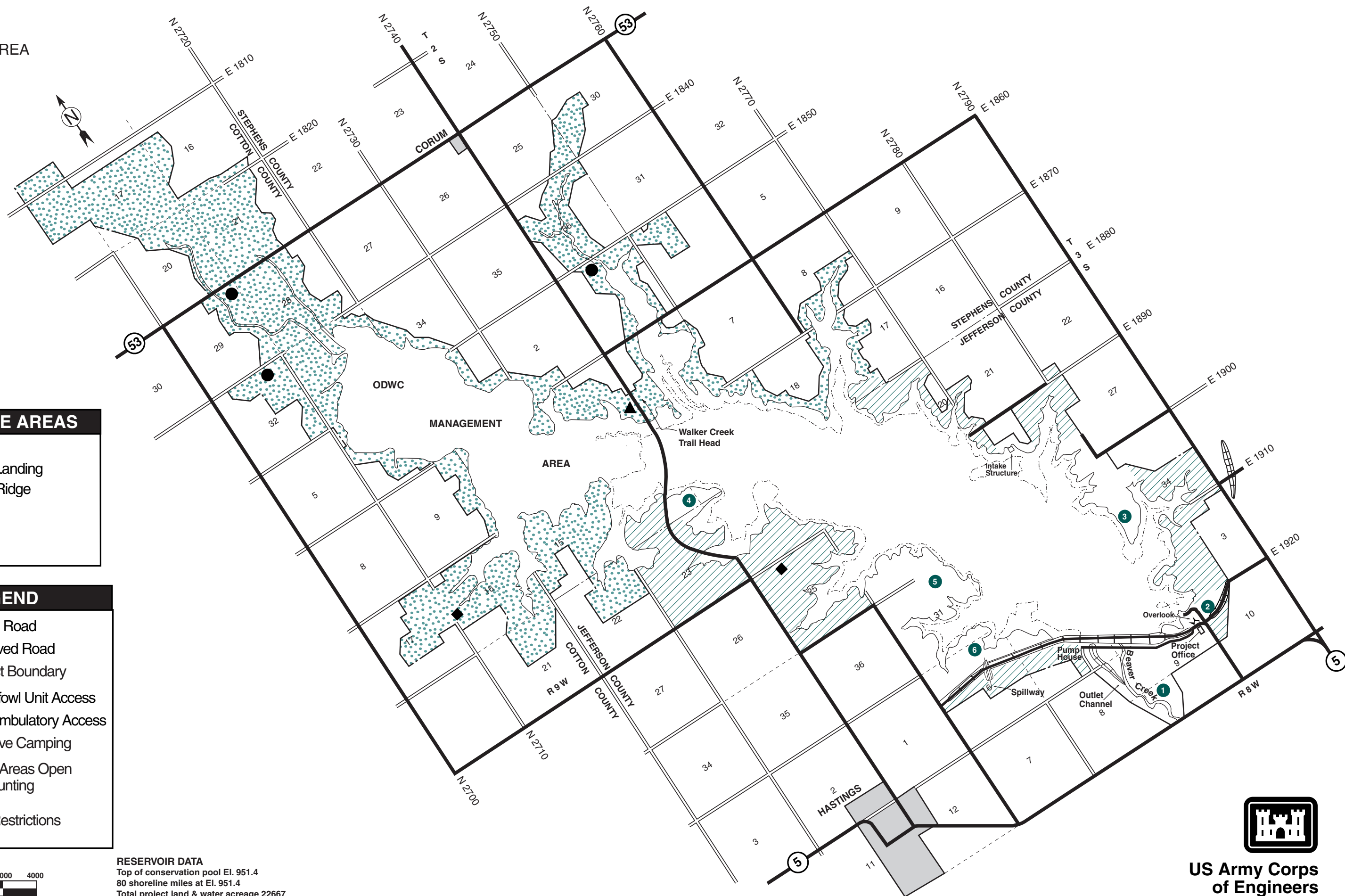


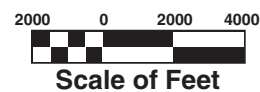
WAURIKA

PUBLIC HUNTING AREA




- PUBLIC USE AREAS**
- 1 Moneka Park
 - 2 Beaver Creek Landing
 - 3 Chisholm Trail Ridge
 - 4 Wichita Ridge
 - 5 Kiowa Park I
 - 6 Kiowa Park II

- LEGEND**
- Paved Road
 - Improved Road
 - - - Project Boundary
 - Waterfowl Unit Access
 - ◆ Non-ambulatory Access
 - ▲ Primitive Camping
 - State Areas Open For Hunting
 - See Restrictions



RESERVOIR DATA
 Top of conservation pool El. 951.4
 80 shoreline miles at El. 951.4
 Total project land & water acreage 22667



US Army Corps of Engineers
 Tulsa District