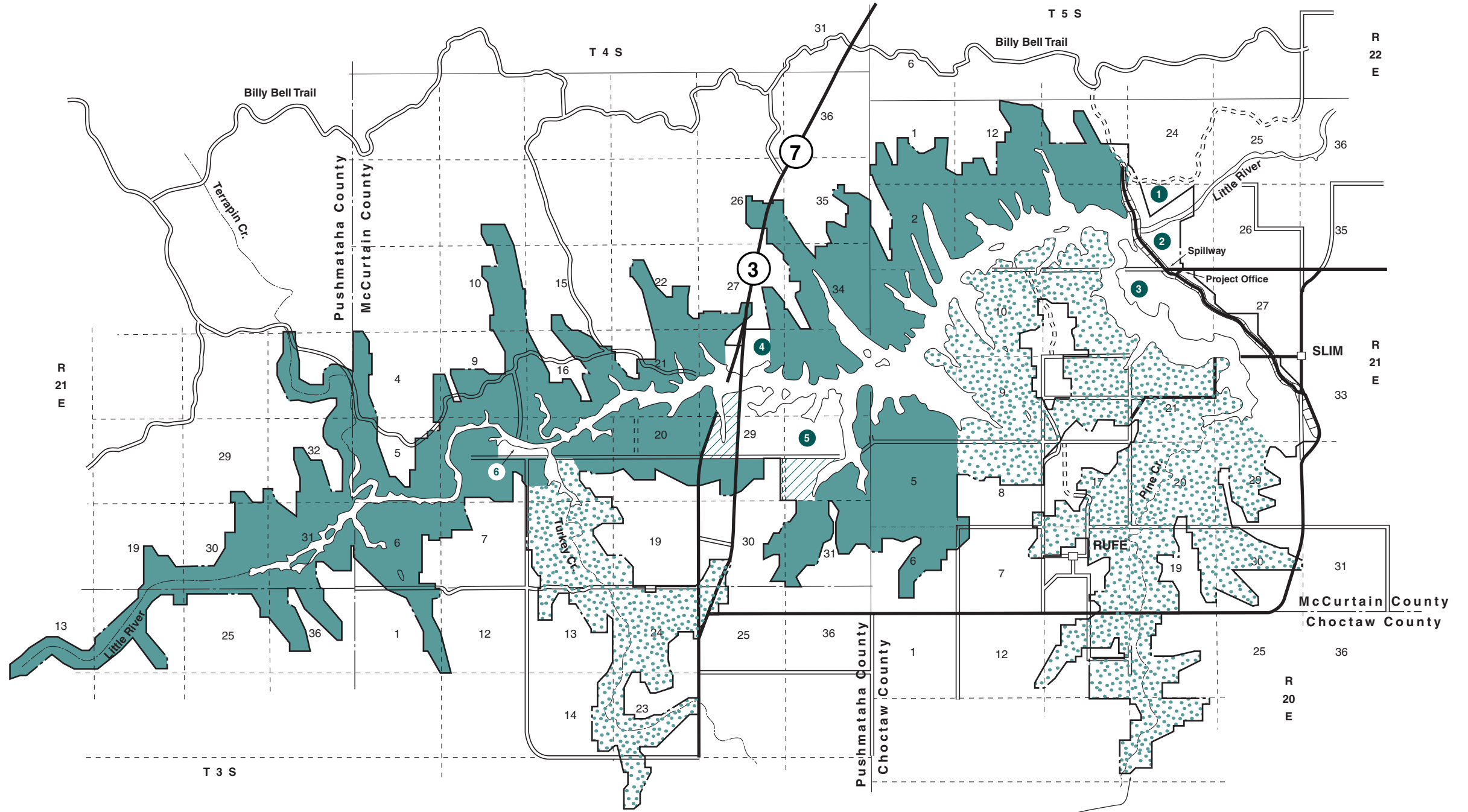


# PINE CREEK LAKE

PUBLIC HUNTING AREA

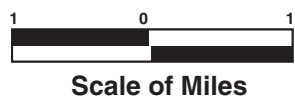


**PUBLIC USE AREAS**

- 1 Billy Bell Shoals
- 2 Lost Ferry
- 3 Pine Creek Cove
- 4 Lost Rapids Park
- 5 Little River Park
- 6 Turkey Creek Park


**LEGEND**

- Paved Road
- Improved Road
- Dirt Road
- Project Boundary
- Corps Areas Open For Hunting
- State Areas Open For Hunting
- See Restrictions



**RESERVOIR DATA**  
 Top of conservation pool El. 442.5  
 90 shoreline miles at El. 442.5  
 Total project land & water acreage 26539

Oklahoma Dept. Of Wildlife Conservation  
 Game Management Areas



**US Army Corps  
of Engineers**  
Tulsa District