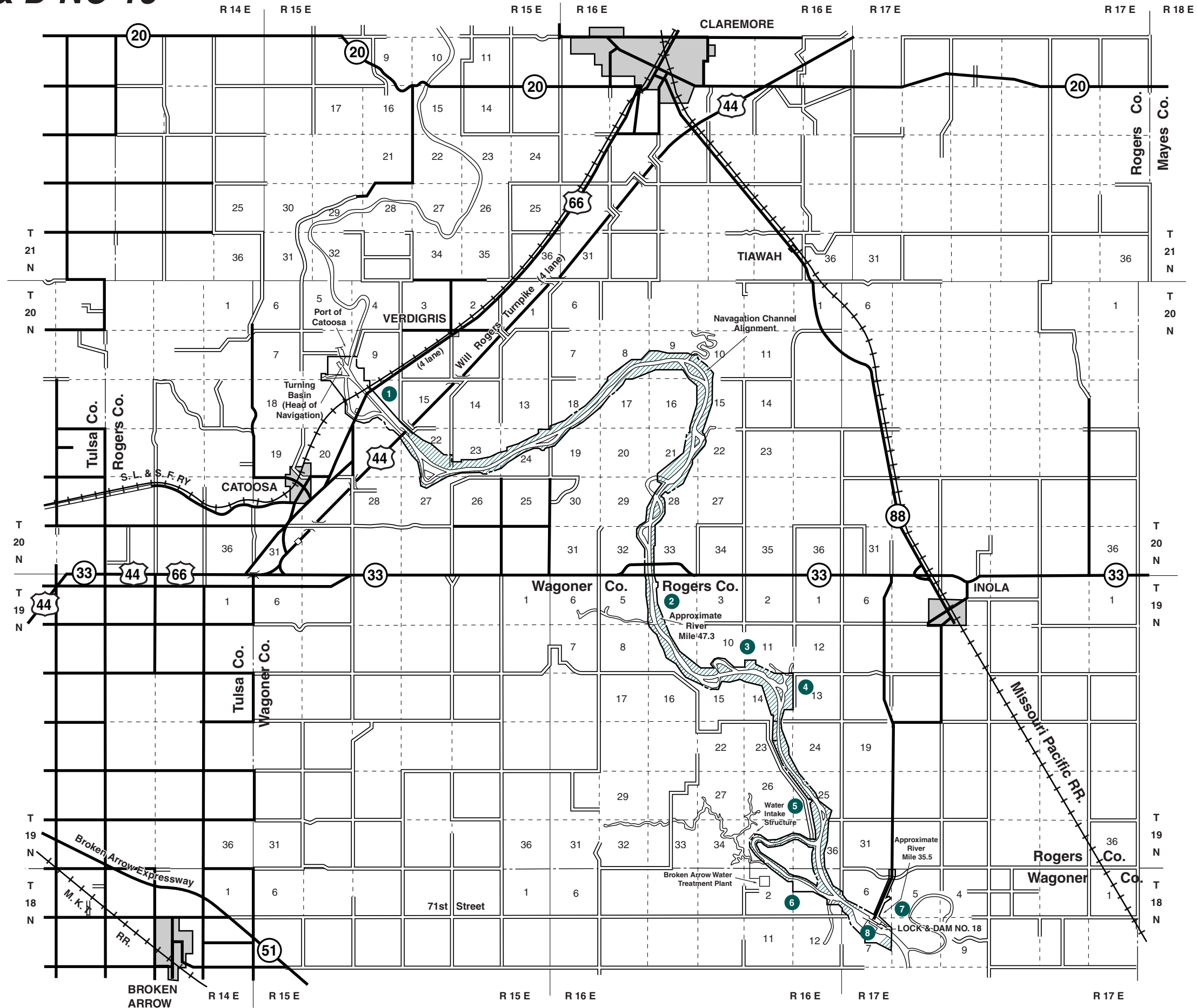


NEWT GRAHAM L & D NO 18

PUBLIC HUNTING AREA




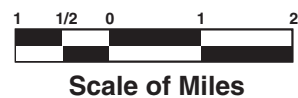
RESERVOIR DATA
 Navigation Pool L & D 18 El. 532.0
 77 shoreline miles at El. 532.0
 Total project land & water acreage 5022

PUBLIC USE AREAS

- 1 Rogers Point
- 2 Highway 33 Landing
- 3 Commodore Landing
- 4 Rocky Point
- 5 Channel View
- 6 Bluff Landing
- 7 Goodhope Ramp
- 8 Bluegill Point

LEGEND

- Paved Road
- Improved Road
- Project Boundary
- See Restrictions



**US Army Corps
 of Engineers**
 Tulsa District