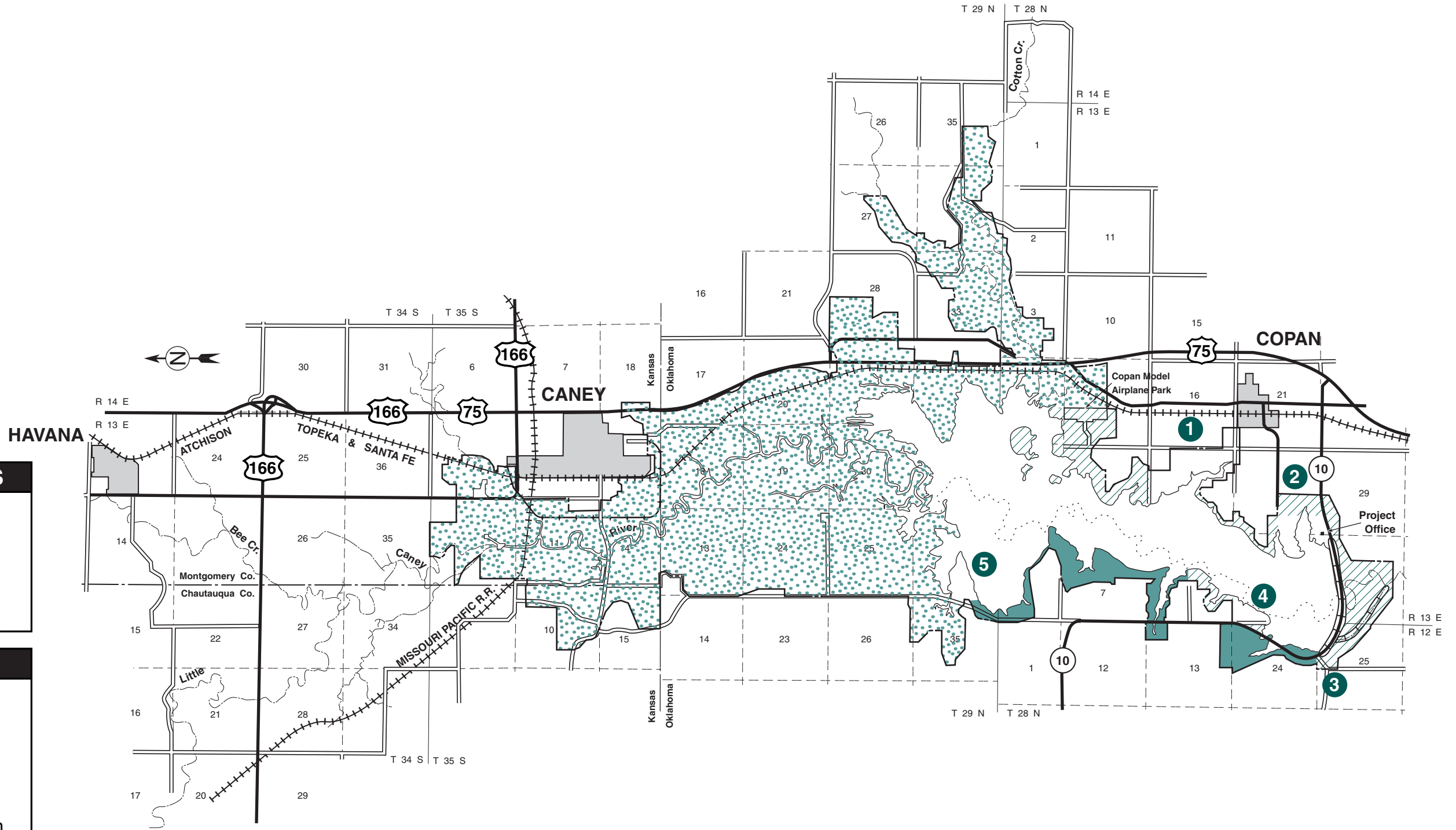


COPAN LAKE


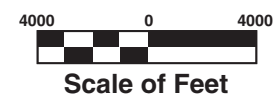
PUBLIC HUNTING AREA

- PUBLIC USE AREAS**
- 1 Washington Cove
 - 2 Copan Point
 - 3 Anglers Point
 - 4 Post Oak Park
 - 5 Osage Plains

- LEGEND**
- Paved Road
 - Improved Road
 - Dirt Road
 - Project Boundary
 - Corps Areas Open For Hunting
 - State Areas Open For Hunting
 - See Restrictions



RESERVOIR DATA
 Top of conservation pool El. 710.0
 30 shoreline miles at El. 710.0
 Total project land & water acreage 15932



**US Army Corps
of Engineers**
Tulsa District