

PAT MAYSE LAKE

PUBLIC HUNTING AREA

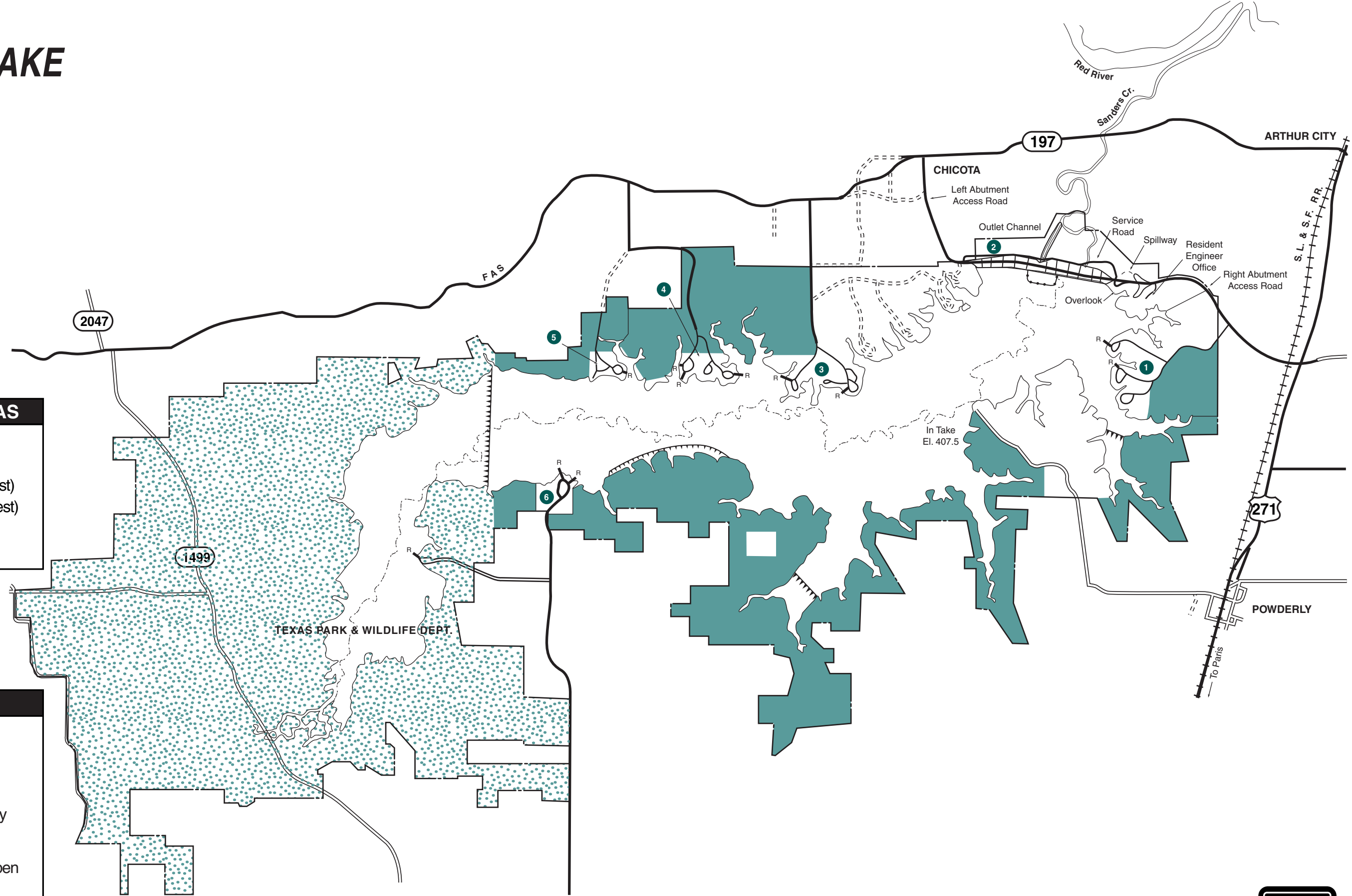



PUBLIC USE AREAS


- 1 Sanders Cove
- 2 Dam Site
- 3 Pat Mayse Park (East)
- 4 Pat Mayse Park (West)
- 5 Camp Kiwanis
- 6 Lamar Point

LEGEND

- Paved Road
- Improved Road
- Dirt Road
- Project Boundary
- Uncleared
- Corps Areas Open For Hunting
- State Areas Open For Hunting



RESERVOIR DATA
 Top of conservation pool El. 451.0
 67 shoreline miles at El. 451.0
 Total project land & water acreage 19266



US Army Corps of Engineers
 Tulsa District