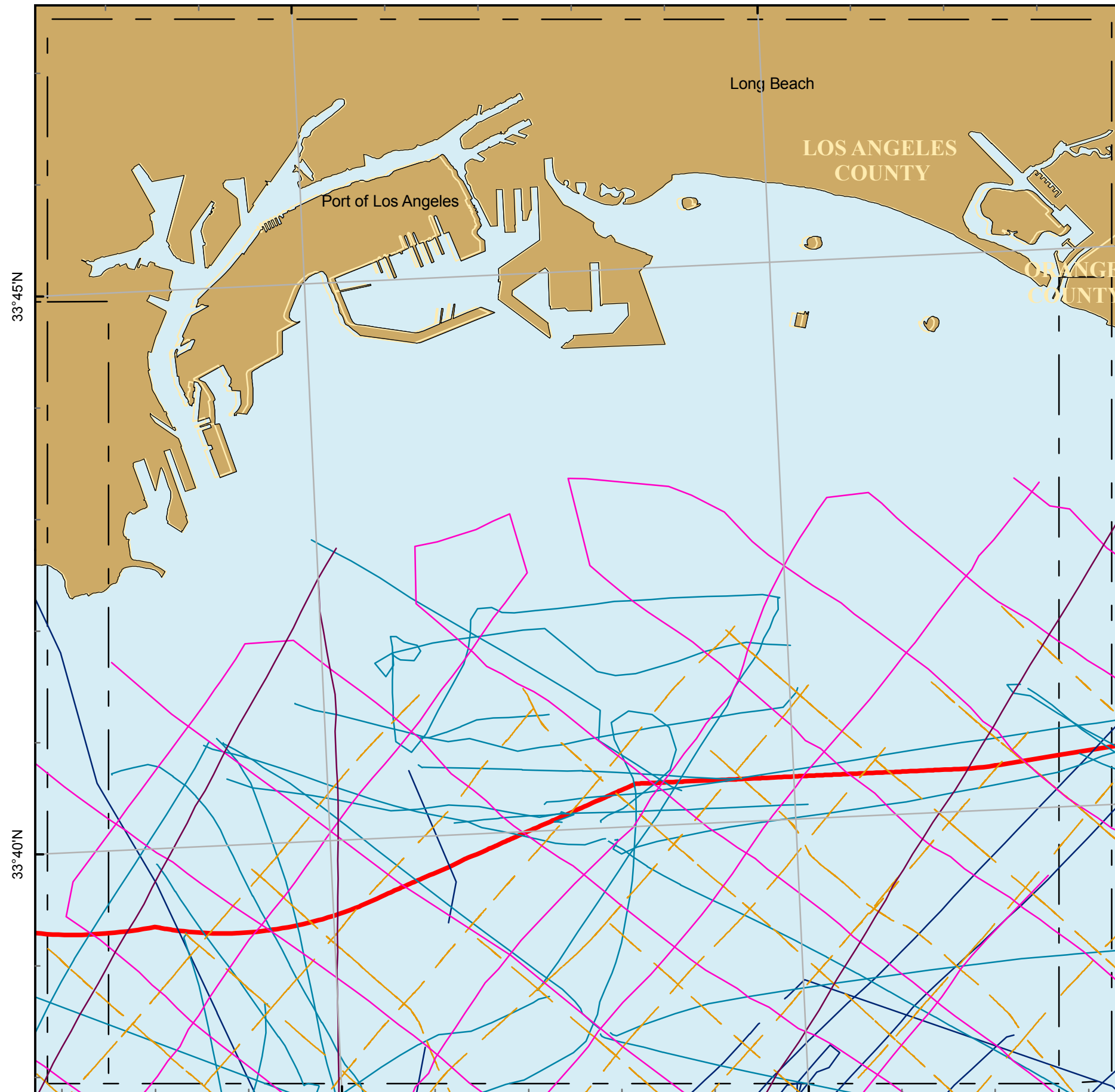


118°15'W

118°10'W



# Block 74 A

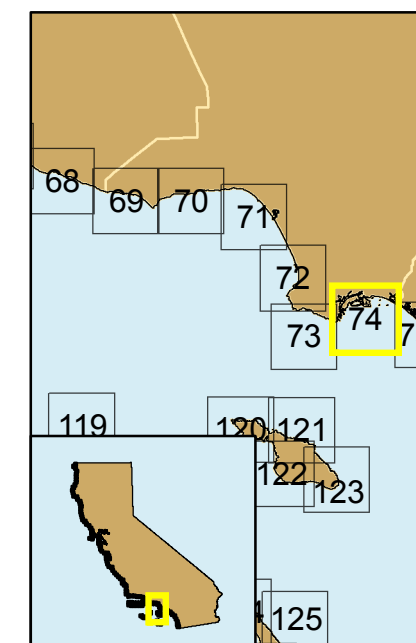
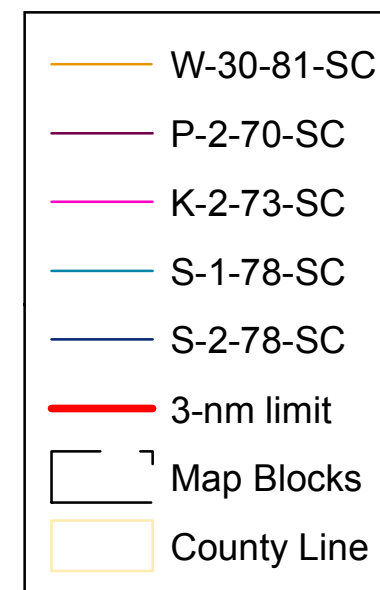


33°45'N

33°40'N

Projection: UTM Zone 10 Datum: WGS84 Map Scale: 1:75,000

## Seismic Reflection Data in California State Waters Block 74 A



Cruise ID	Dates	Chief Scientist	Source	Frequency	Digital	Analog
P-2-70-SC	11/20/1970 to 12/05/1970	Greene	uniboom, minisparker, sparker			yes
K-2-73-SC	05/03/1973 to 05/21/1973	Holly Wagner	uniboom, airgun		no	yes
S-1-78-SC	04/17//1978 to 04/29/1978	Cacchione	uniboom	3.5kHz, 12kHz	no	yes
S-2-78-SC	05/02/1978 to 05/21/1978	Greene	sparker, uniboom, airgun, minisparker	3.5kHz, 12kHz	no	yes
W-30-81-SC	00/00/1981 to 00/00/1981	WesternGeco	airgun		yes	yes

