

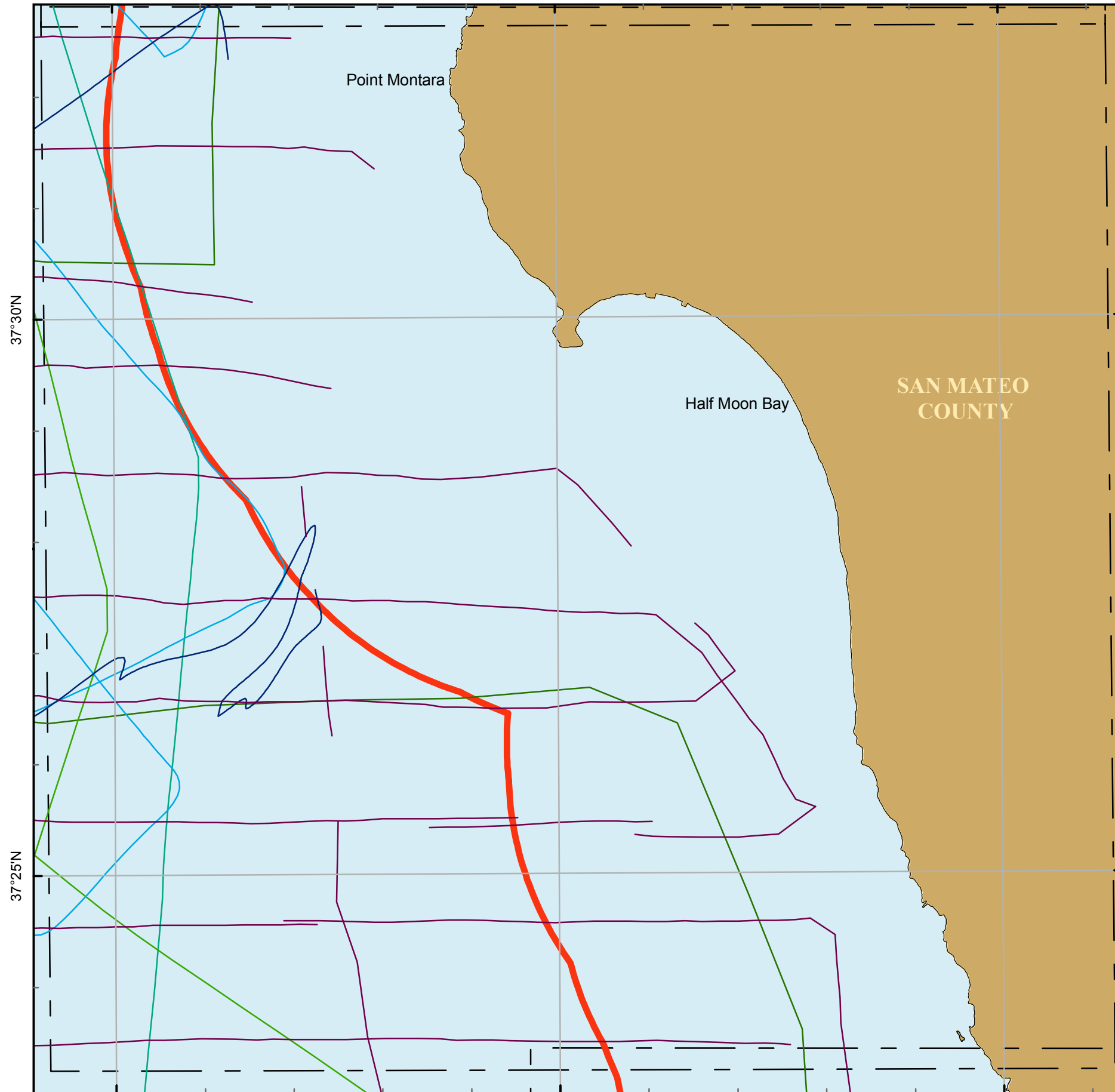
122°35'W

122°30'W

122°25'W

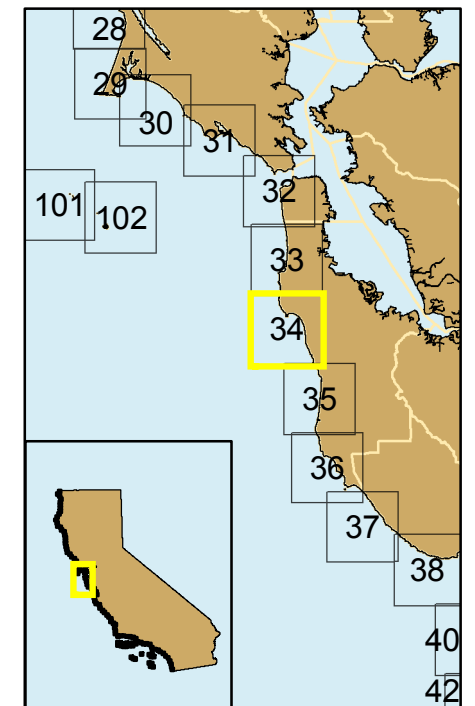


# Block 34 C

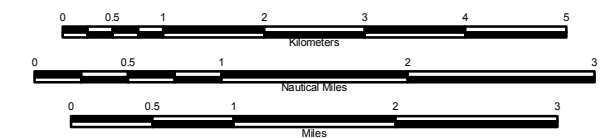



## Seismic Reflection Data in California State Waters Block 34 C

- K-1-73-NC
- F-2-89-NC
- F-1-89-NC
- L-3-82-NC
- L-2-79-NC
- L-2-82-NC
- 3-nm limit
- Map Blocks
- County Line



Cruise ID	Chief Scientist	Dates	Source	Frequency	Digital	Analog
K-1-73-NC	McCulloch	04/10/1973 to 04/28/1973	uniboom, sparker		Yes	Yes
L-2-79-NC	Greene	10/30/1979 to 11/05/1979	uniboom, airgun	3.5kHz, 12kHz	No	Yes
L-2-82-NC	Tompkins/Mann	02/07/1982 to 02/12/1982	24channel	3.5kHz, 12kHz	Yes	Yes
L-3-82-NC	McCulloch	02/27/1982 to 03/01/1982	uniboom, airgun,	3.5kHz, 12kHz	Yes	Yes
F-1-89-NC	Rubin/Chin	01/06/1989 to 01/11/1989	huntec, uniboom	3.5kHz	No	Yes
F-2-89-NC	Schwab/Chin/Karl	01/13/1989 to 01/28/1989	uniboom, huntec, 24channel, airgun	3.5kHz, 10kHz	No	Yes



Projection: UTM Zone 10 Datum: WGS84 Map Scale: 1:75,000