

122°35'W

122°30'W

122°25'W

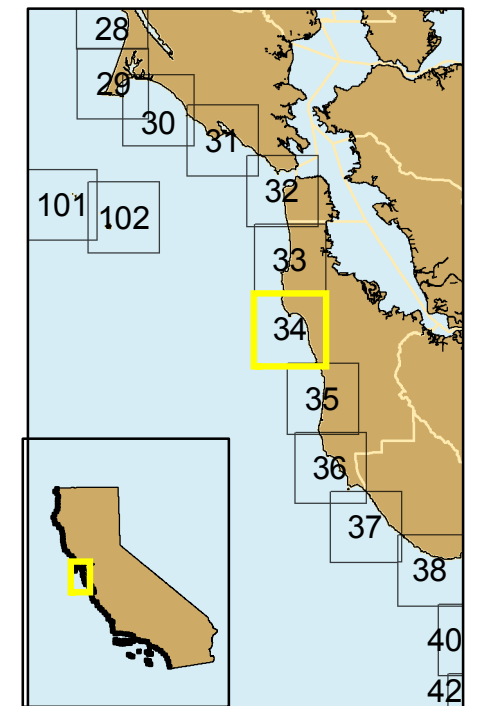


# Block 34 B

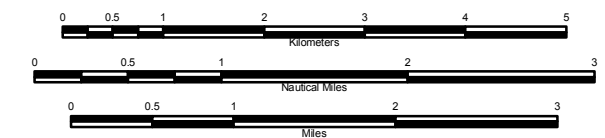



## Seismic Reflection Data in California State Waters Block 34 B

- G-2-95-SF
- F-2-07-NC
- J-1-97-MB
- J-1-94-MB
- L-3-90-NC
- M4-97-MB
- M-1-95-MB
- L-2-81-SC
- L-3A-81-NC
- 3-nm limit
- Map Blocks
- County Line



Cruise ID	Chief Scientist	Dates	Source	Frequency	Digital	Analog
F-2-07-NC	Chin/Ross	03/22/2007 to 04/06/2007			Yes	No
L-2-81-SC	Edwards/Field	04/05/1981 to 04/14/1981	uniboom, airgun	3.5kHz, 12kHz	No	Yes
L-3A-81-NC	McCulloch	04/16/1981 to 04/26/1981	uniboom, airgun, sparker	3.5kHz, 12kHz	No	Yes
L-3-90-NC	Scholl/Greene	04/23/1990 to 05/09/1990	airgun, uniboom, 24Channel	3.5kHz, 12kHz	Yes	Yes
J-1-94-MB	Anima/Trait	02/28/1995 to 03/11/1994	geopulse			Yes
G-2-95-SF	Bruns/Carlson/Mann	05/30/1995 to 06/10/1995	airgun		Yes	Yes
M-1-95-MB	Pickett/Jackson	04/02/1995 to 04/13/1995	uniboom			Yes
J-1-97-MB	Stevenson/Eittrheim	10/31/1997 to 11/17/1997	geopulse		Yes	Yes
M-4-97-MB	Mann/Lewis	09/09/1997 to 09/17/1997	airgun, 24Channel	3.5kHz, 12kHz	Yes	Yes



Projection: UTM Zone 10 Datum: WGS84 Map Scale: 1:75,000