

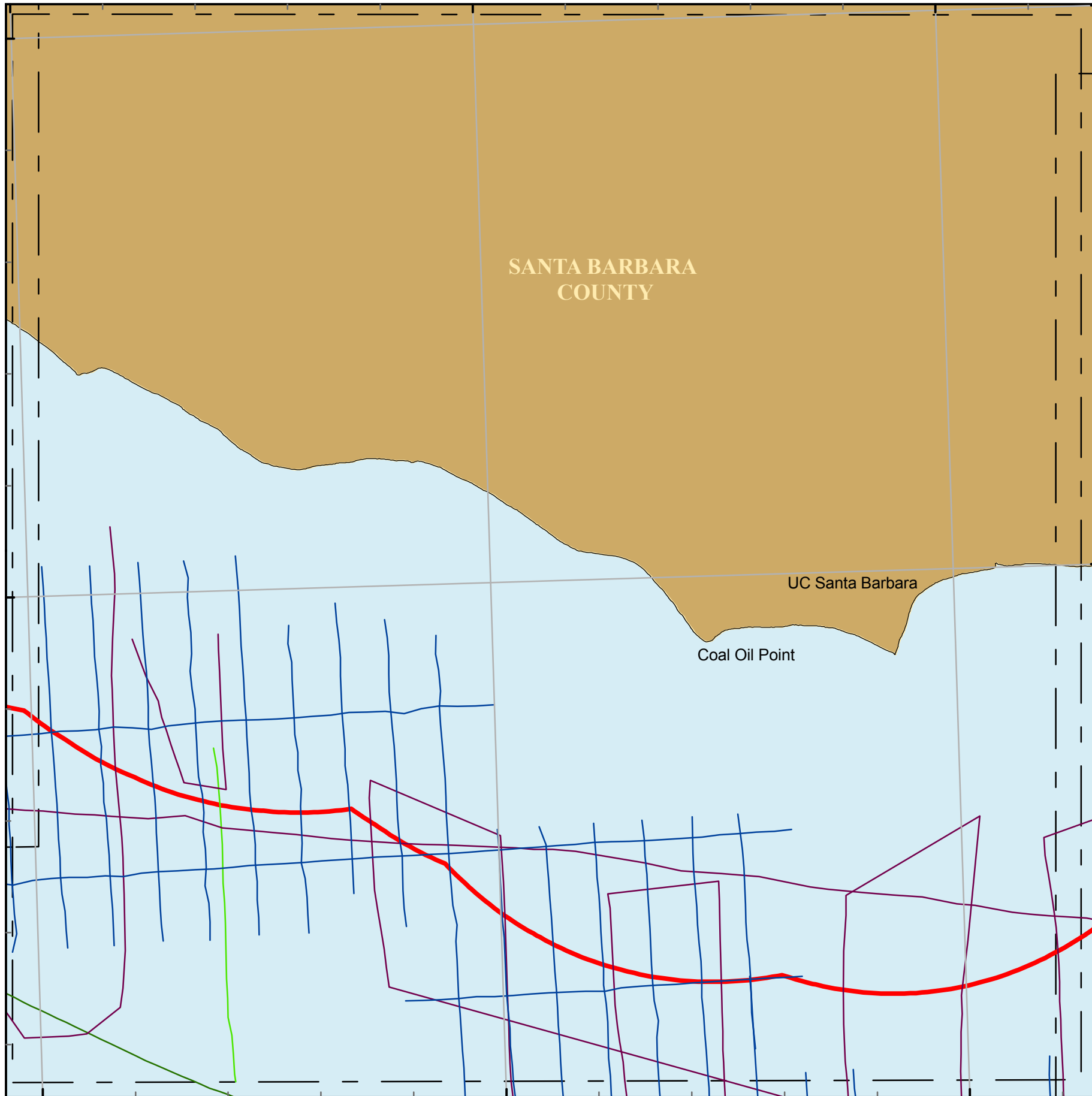
120°W

119°55'W

119°50'W

34°30'N

34°25'N

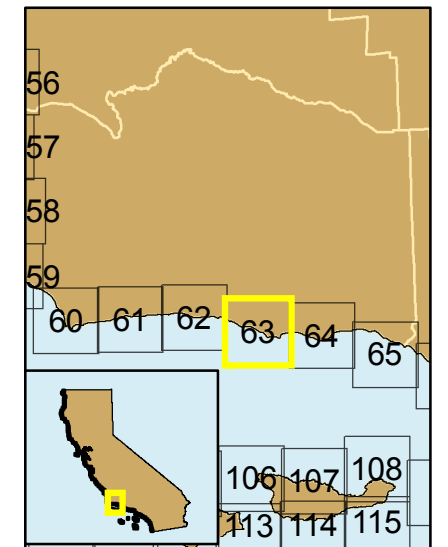
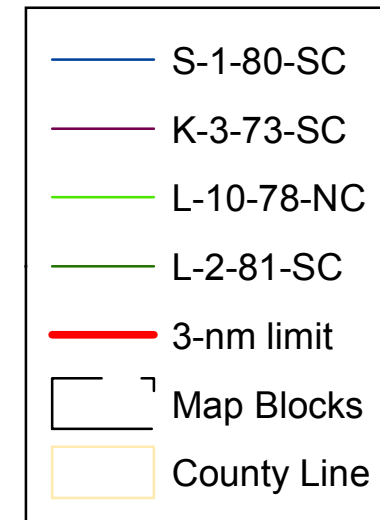


Projection: UTM Zone 10 Datum: WGS84 Map Scale: 1:75,000



# Block 63 B

## Seismic Reflection Data in California State Waters Block 63 B



Cruise ID	Dates	Chief Scientist	Source	Frequency	Digital	Analog
K-3-73-SC	05/19/1973 to 06/12/1973	Jack Vedder	uniboom, sparker		no	yes
L-10-78-NC	11/11/1978 to 11/16/1978	McCulloch, Tompkins	airgun, 24channel, uniboom	3.5kHz, 12kHz	yes	yes
S-1-80-SC	10/00/1980 to 02/00/1981	Minerals Management Service	sparker, minisparker		yes	no
L-2-81-SC	04/05/1981 to 04/14/1981	Edwards/Field	airgun, uniboom,	3.5kHz, 12kHz	no	yes

