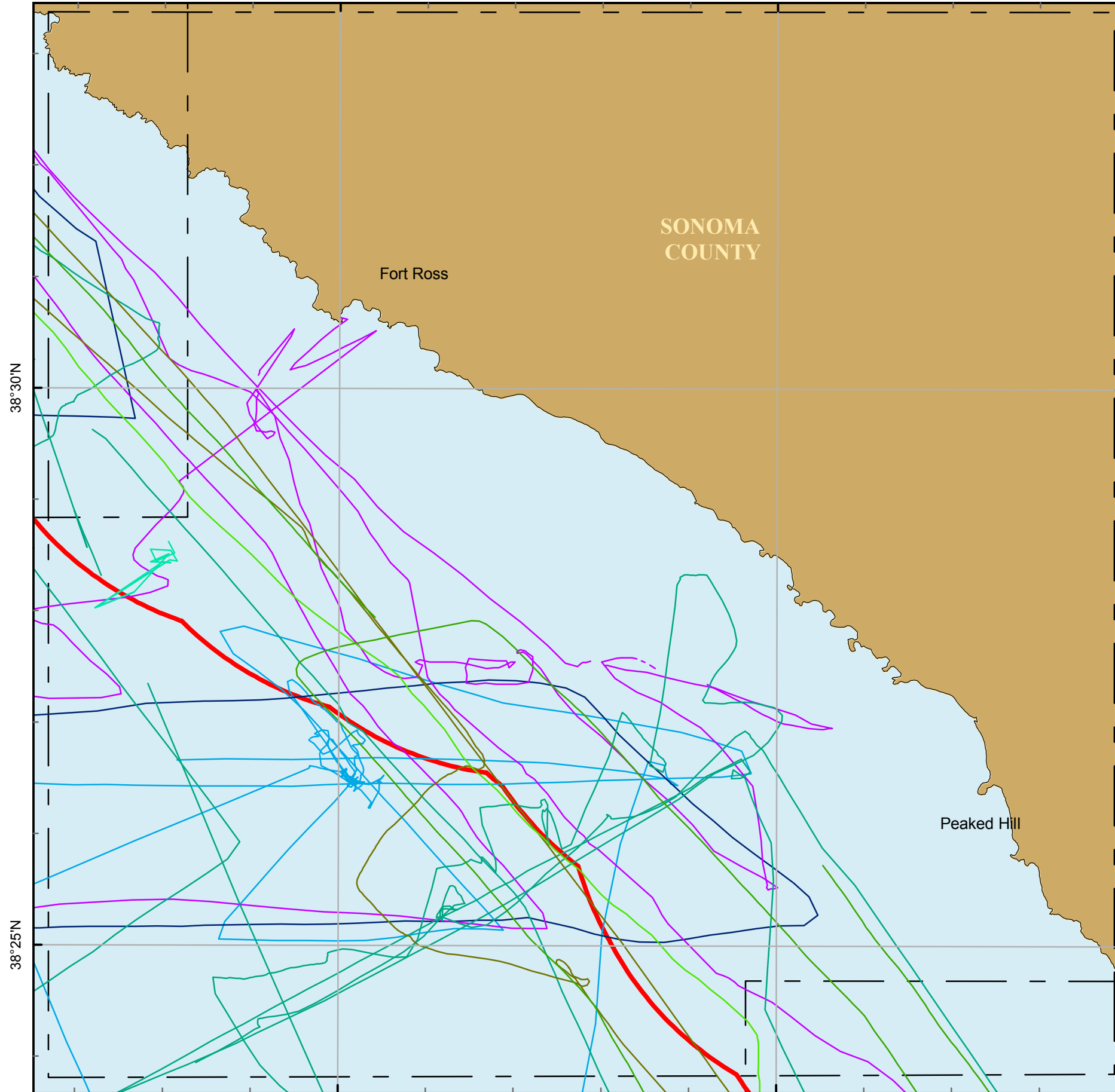


123°15'W

123°10'W

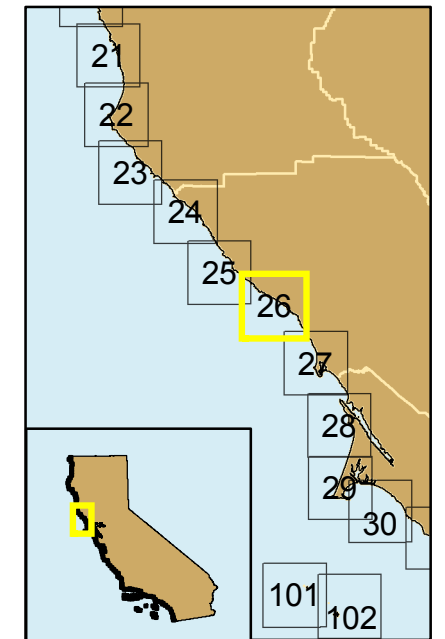



Block 26 B



Projection: UTM Zone 10 Datum: WGS84 Map Scale: 1:75,000

### Seismic Reflection Data in California State Waters Block 26 B



| Cruise ID  | Chief Scientist | Dates                    | Source                     | Frequency     | Digital | Analog |
|------------|-----------------|--------------------------|----------------------------|---------------|---------|--------|
| S-4-79-NC  | McCulloch/Rubin | 05/10/1979 to 05/25/1979 | sparker, uniboom ,airgun   | 3.5kHz, 12kHz | No      | Yes    |
| S-5A-79-NC | Cacchione/Drake | 05/30/1979 to 06/03/1979 | uniboom                    | 3.5kHz, 12kHz | No      | Yes    |
| L-4-77-NC  | McCulloch       | 05/10/1977 to 05/21/1977 | airgun, 24channel, uniboom | 3.5kHz, 12kHz | Yes     | Yes    |
| L-1-80-NC  | Cacchione/Drake | 04/08/1980 to 04/10/1980 | uniboom                    | 3.5kHz, 12kHz | Yes     | Yes    |
| L-1-81-NC  | Cacchione/Drake | 03/25/1981 to 04/02/1981 | uniboom                    | 3.5kHz, 12kHz | No      | Yes    |
| L-7-85-NC  | Cacchione/Field | 09/23/1985 to 10/04/1985 | uniboom, airgun,           | 3.5kHz, 12kHz | No      | Yes    |
| L-4-86-NC  | Cacchione/Drake | 08/21/1986 to 09/05/1986 | watergun                   | 3.5kHz, 12kHz | No      | Yes    |
| P-1-88-NC  | Cacchione/Field | 03/10/1988 to 03/15/1988 | uniboom                    | 3.5kHz, 12kHz | Yes     | Yes    |

