

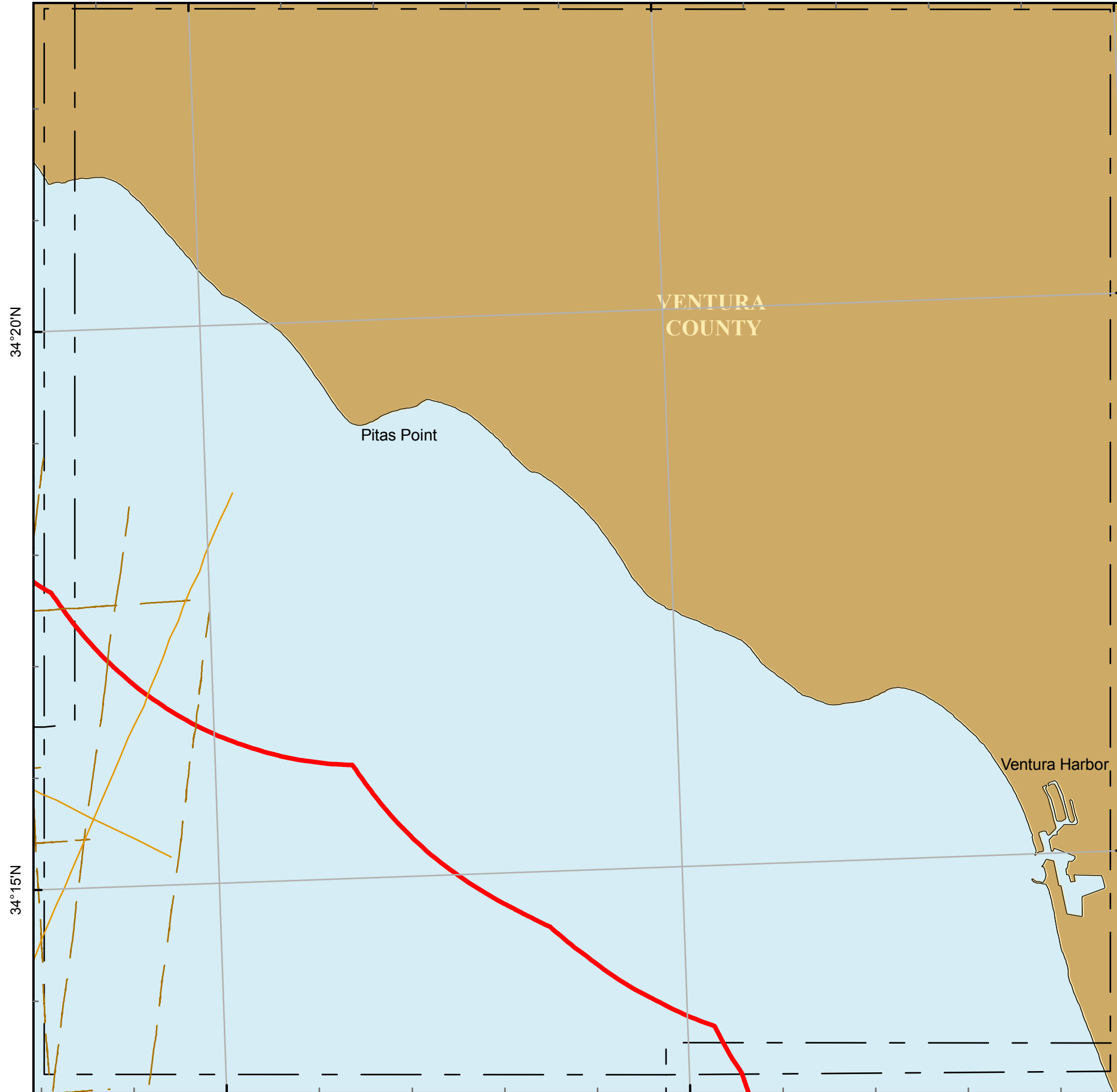
119°25'W

119°20'W

119°15'W








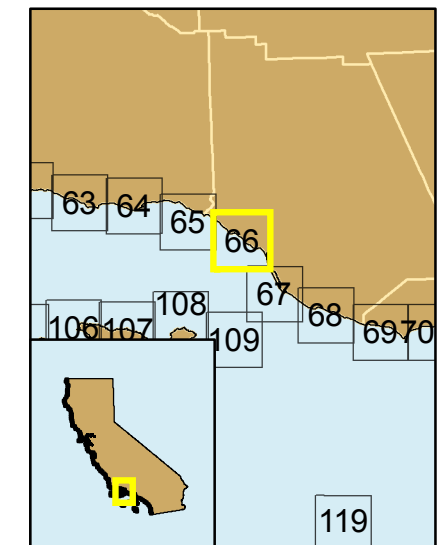
Block 66 A



Projection: UTM Zone 10 Datum: WGS84 Map Scale: 1:75,000

Seismic Reflection Data in California State Waters Block 66 A

-  W-6-85-SC
-  W-40-85-SC
-  3-nm limit
-  Map Blocks
-  County Line



Cruise ID	Dates	Chief Scientist	Source	Frequency	Digital	Analog
W-40-85-SC	00/00/1985 to 00/00/1985	WesternGeco	airgun		yes	no
W-6-85-SC	00/00/1985 to 00/00/1985	WesternGeco	airgun		yes	no

