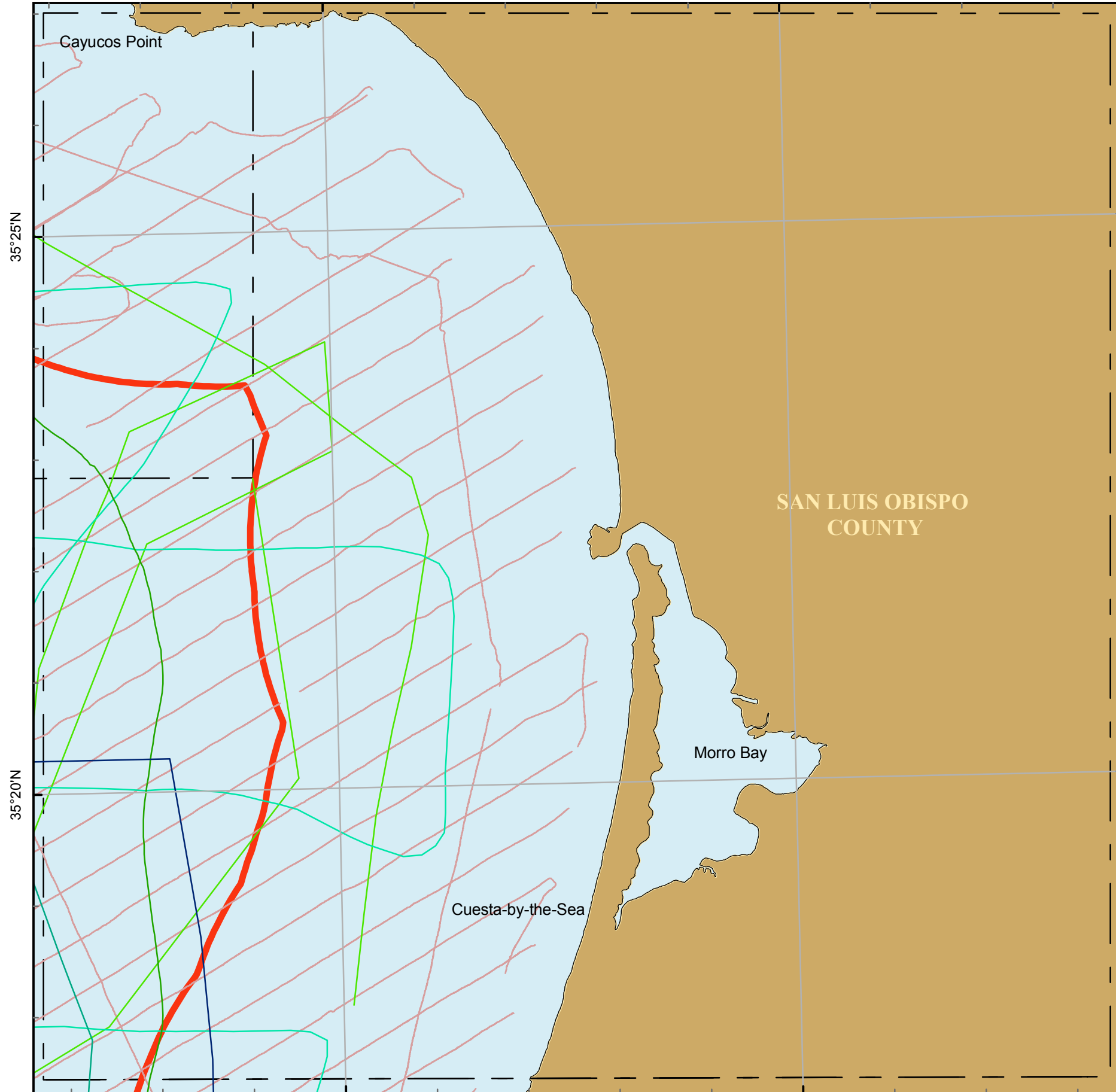


120°55'W

120°50'W

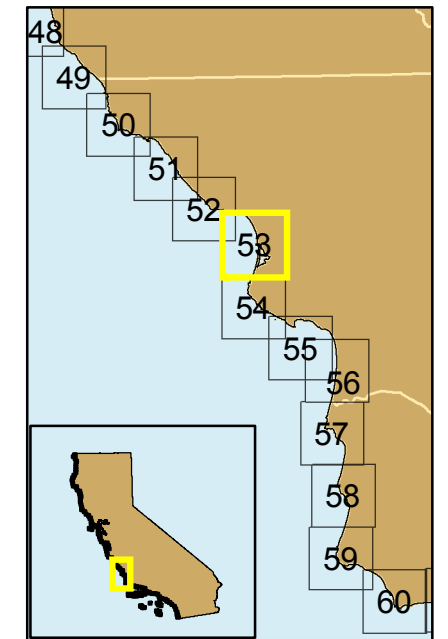


Block 53 B





### Seismic Reflection Data in California State Waters Block 53 B

- B-1-72-SC
- L-4-90-SC
- L-5A-79-NC
- L-5B-79-NC
- L-3-75-NC
- S-6-08-SC
- 3-nm limit
- Map Blocks
- County Line



Cruise ID	Chief Scientist	Dates	Source	Frequency	Digital	Analog
B-1-72-SC	Greene/Silver	11/11/1972 to 11/15/1972	uniboom, airgun			Yes
L-3-75-NC	McCulloch	11/05/1975 to 11/25/1975	airgun, sparker, uniboom, 24Channel	3.5kHz	Yes	Yes
L-4-90-SC	Bohannon/Eittrreim	05/09/1990 to 05/25/1990	24Channel, airgun	3.5kHz, 12kHz	Yes	Yes
L-5A-79-NC	McCulloch	11/25/1979 to 11/30/1979	uniboom, airgun, 24channel	3.5kHz, 12kHz	Yes	Yes
L-5B-79-NC	McCulloch	12/01/1979 to 12/16/1979	uniboom, 24channel	3.5kHz, 12kHz	No	Yes
S-6-08-SC	Johnson	06/09/2008 to 06/27/2008	chirp, sparker		Yes	No



Projection: UTM Zone 10 Datum: WGS84 Map Scale: 1:75,000