

118°40'W

118°35'W

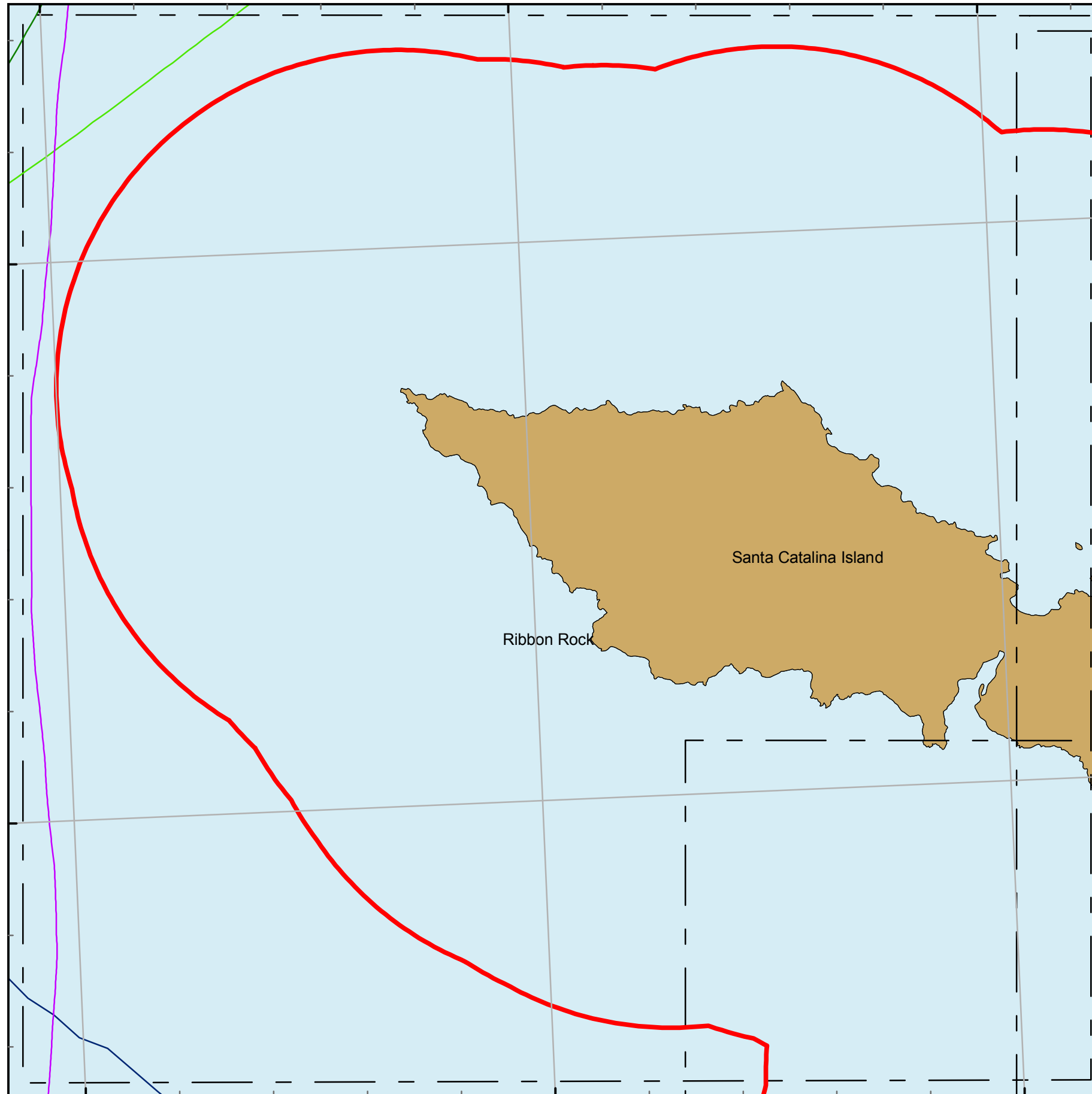
118°30'W



# Block 120 C

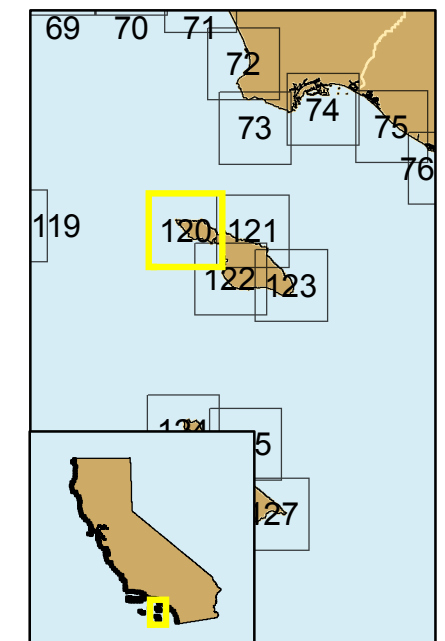
33°30'N

33°25'N

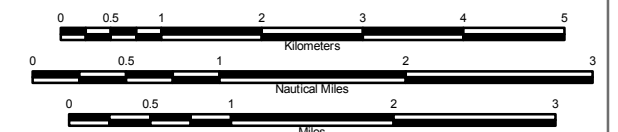



## Seismic Reflection Data in California State Waters Block 120 C

- E-15-94-SC
- F-1-84-SC
- L-2-81-SC
- L-4-90-SC
- 3-nm limit
- Map Blocks



Cruise ID	Dates	Chief Scientist	Source	Frequency	Digital	Analog
L-2-81-SC	04/05/1981 to 04/14/1981	Edwards/Field	airgun, uniboom,	3.5kHz, 12kHz	no	yes
F-1-84-SC	04/26/1984 to 05/21/1984	Field/Edwards	airgun	3.5kHz	no	yes
L-4-90-SC	05/09/1990 to 05/25/1990	Bohannon, Eitrem	airgun, 24channel	3.5kHz, 12kHz	yes	yes
E-15-94-SC	10/13/1994 to 10/21/1994	Brocher	airgun, 24channel		yes	yes



Projection: UTM Zone 10 Datum: WGS84 Map Scale: 1:75,000