

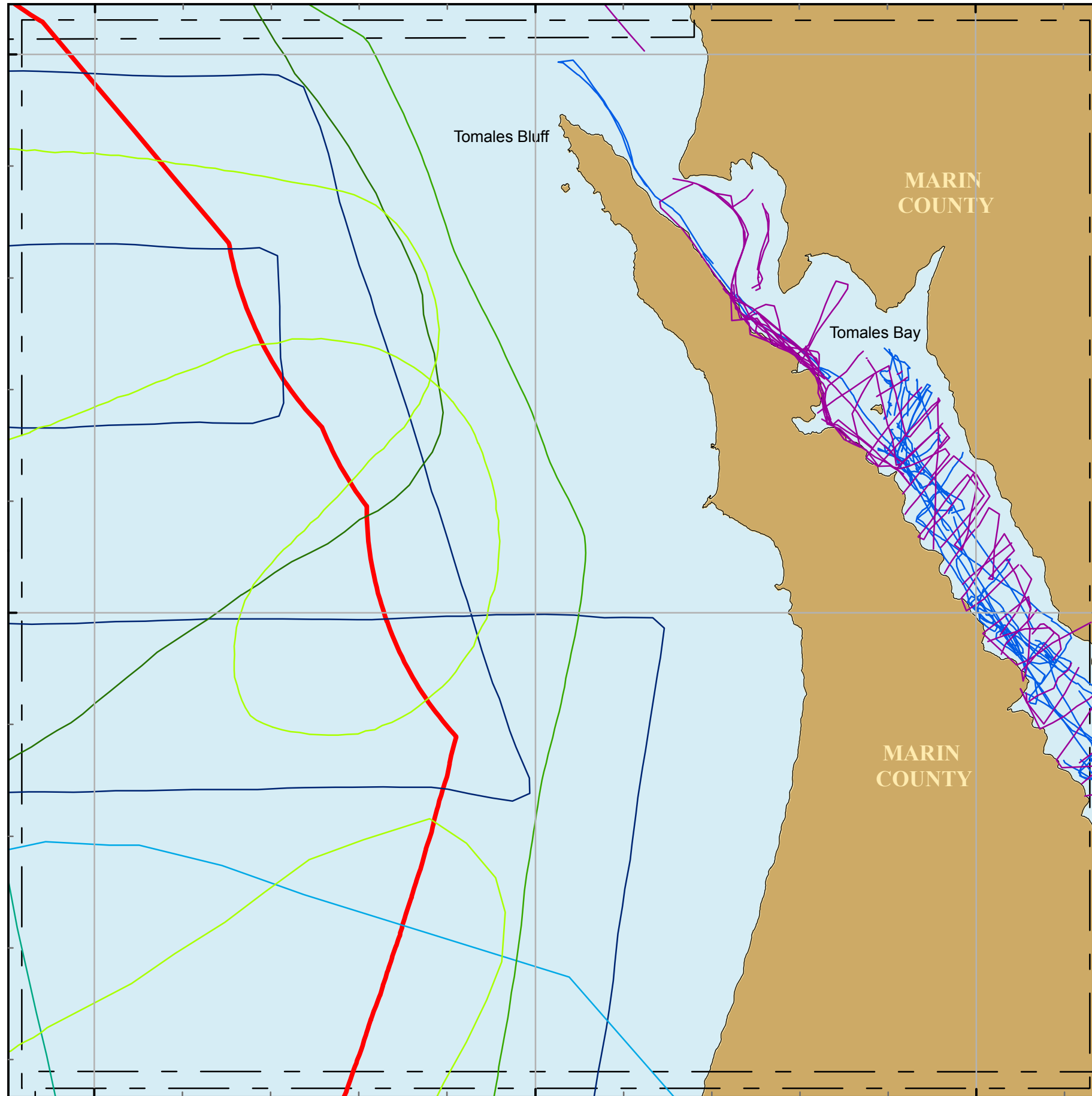
123°5'W

123°W

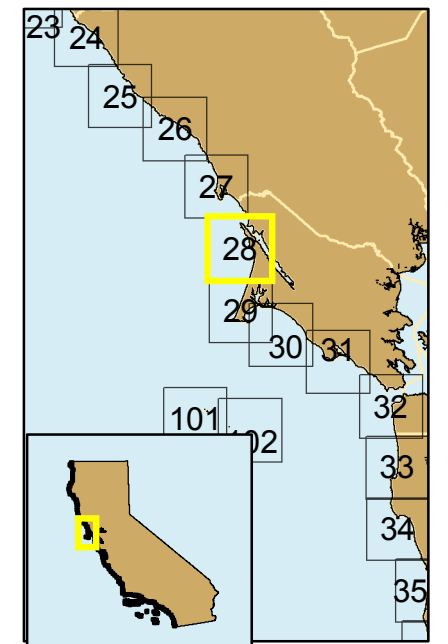
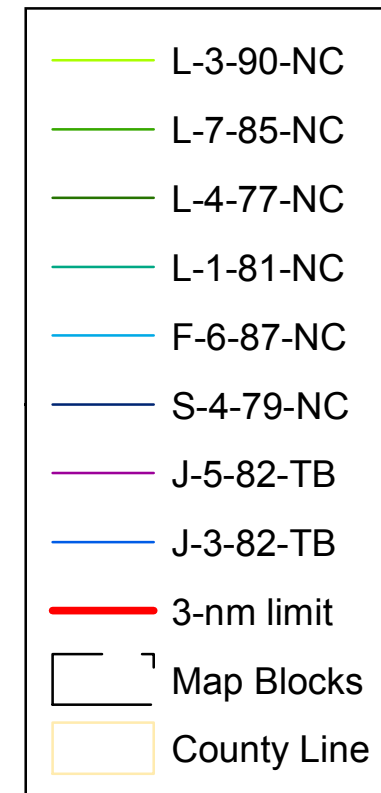
122°55'W

38°15'N

38°10'N



Seismic Reflection Data in California State Waters Block 28 B



Cruise ID	Chief Scientist	Dates	Source	Frequency	Digital	Analog
F-6-87-NC	McCulloch/Lewis	11/10/1987 to 11/24/1987	24channel, airgun, watergun	3.5kHz	No	Yes
J-3-82-TB	Clifton	02/01/1982 to 02/05/1982	uniboom	12kHz	No	Yes
J-5-82-TB	Clifton	06/16/1982 to 06/24/1982	uniboom		No	Yes
L-4-77-NC	McCulloch	05/10/1977 to 05/21/1977	airgun, 24channel, uniboom	3.5kHz, 12kHz	Yes	Yes
L-1-81-NC	Cacchione/Drake	03/25/1981 to 04/02/1981	uniboom	3.5kHz, 12kHz	No	Yes
L-7-85-NC	Cacchione/Field	09/23/1985 to 10/04/1985	uniboom, airgun,	3.5kHz, 12kHz	No	Yes
L-3-90-NC	Scholl/Greene	04/23/1990 to 05/09/1990	airgun, uniboom, 24Channel	3.5kHz, 12kHz	Yes	Yes
S-4-79-NC	McCulloch/Rubin	05/10/1979 to 05/25/1979	sparker, uniboom, airgun	3.5kHz, 12kHz	No	Yes

